

Bergen County
Board of Elections

I certify that, to the best of my knowledge,
the ward/election district boundaries shown
on this map are those legally in effect and are
accurate of this date.

Richard L. Miller 3/12/25
Richard L. Miller, Chairman, Commissioner Date

Denise Ross 3/12/25
Denise Ross, Secretary, Commissioner Date

Margaret E. Frontera 3/12/25
Margaret E. Frontera, Commissioner Date

John M. Schettino 3/12/25
John M. Schettino, Esp. Commissioner Date

Angela M. Malagiere 3/12/25
Angela M. Malagiere, Commissioner Date

Tomas J. Padilla 3/12/25
Tomas J. Padilla, Commissioner Date

ELECTION DISTRICT MAP

in the
Borough of
FRANKLIN LAKES

Bergen County, N.J.

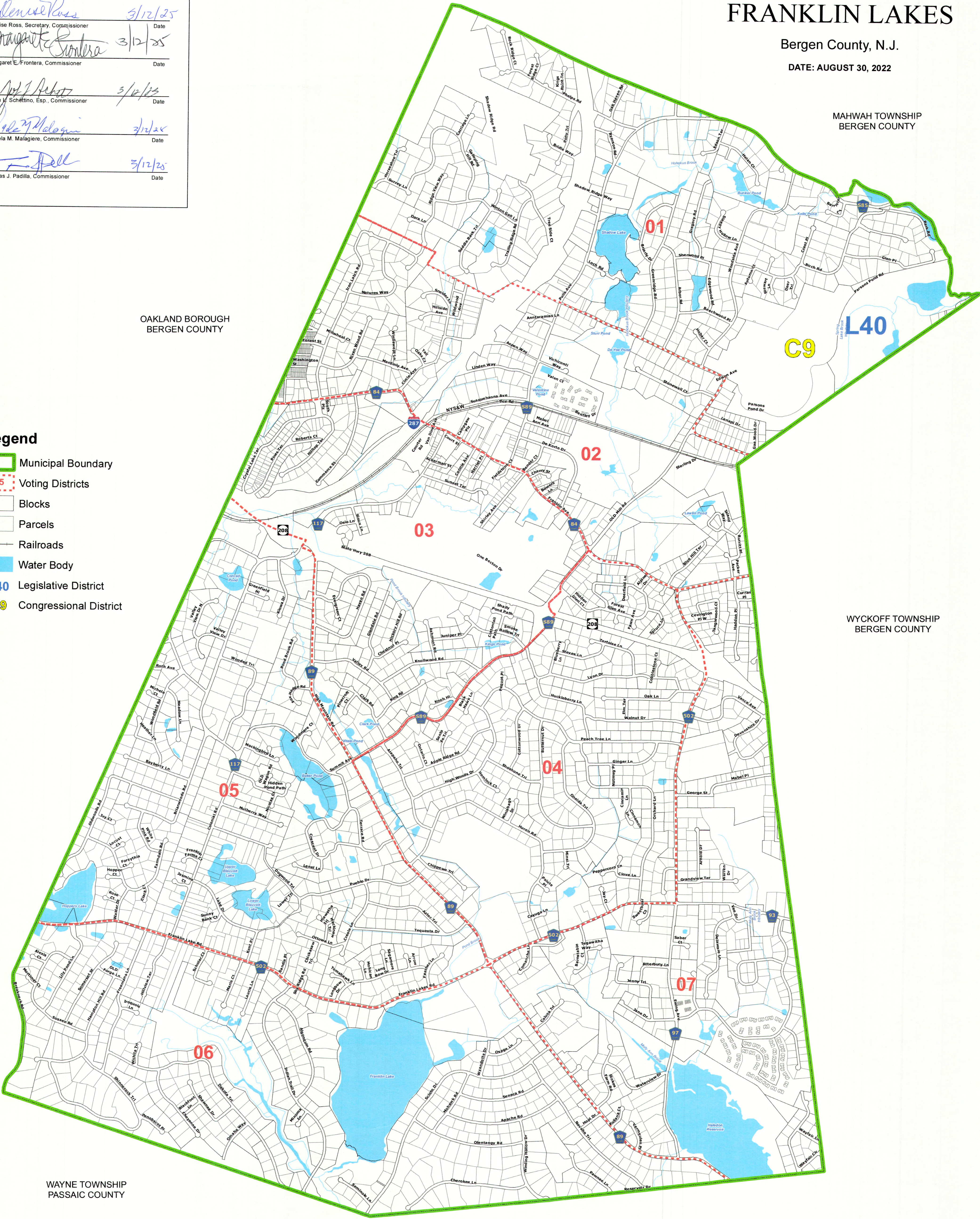
DATE: AUGUST 30, 2022

MAHWAH TOWNSHIP
BERGEN COUNTY

OAKLAND BOROUGH
BERGEN COUNTY


WYCKOFF TOWNSHIP
BERGEN COUNTY

- Legend**
- Municipal Boundary
 - Voting Districts
 - Blocks
 - Parcels
 - Railroads
 - Water Body
 - L40 Legislative District
 - C9 Congressional District



WAYNE TOWNSHIP
PASSAIC COUNTY

NORTH HALEDON BOROUGH
PASSAIC COUNTY



General Notes and Data Sources:

This Election district boundary map is for demonstration purposes only, any use of this product with respect to accuracy and precision shall be the sole responsibility of the end user.

The areas, boundaries and details, shown on this election map, are referenced, in part, from ground surveys, aerial surveys and recorded plans, tax assessment maps and documents, and are to be used for election district boundary purposes only.

Additional election district boundary and location data was provided by the Bergen County Board of Elections. The 2020 Census demographic data was obtained and provided by the U.S. Census Bureau: <http://www.census.gov/> & NJ Division of Elections.

Additional cadastral feature mapping data, such as, waterways, roadways, railroads, aerial orthophotography, etc. was obtained from the New Jersey Department of Environmental Protection (NJDEP). The New Jersey Department of Environmental Protection (NJDEP) data was obtained and provided by the New Jersey Department of Environmental Protection: <http://www.state.nj.us/dep/gis/>. This secondary product has not been verified by (NJDEP) and is not state-authorized.


All positions are based on the following:

- NAD 83 (horizontal datum)
- New Jersey State Plane Coordinate System
- English units (feet)

The geodetic accuracy and precision of the Geographic Information System (GIS) data contained in this mapping has not been developed nor verified by a professional licensed land surveyor and shall not be used in matters requiring delineation and location of true ground horizontal and/or vertical controls.

All Geographic Information System election district mapping was prepared in compliance with Title 15, 19 and Title 40 statutes and is the property of the Bergen County Board of Elections and states the following: "Not for distribution, no reproduction without permission by Bergen County Board of Elections"

1 inch = 900 FT



Updated election district boundary per BCBOE	3/5/2025
REVISIONS	DATE
RVE REMINGTON & VERNICK ENGINEERS 2059 SPRINGDALE ROAD, CHERRY HILL, NJ 08003 (856) 795-9595, FAX (856) 795-1882, RVE.COM Certificate of Authorization: 24 GA 28003390 Excellence • Innovation • Service	