

**General Notes and Data Sources:**

This Election district boundary map is for demonstration purposes only, any use of this product with respect to accuracy and precision shall be the sole responsibility of the end user.

The areas, boundaries and details, shown on this election map, are referenced, in part, from ground surveys, aerial surveys and recorded plans, tax assessment maps and documents, and are to be used for election district boundary purposes only.

Additional election district boundary and location data was provided by the Bergen County Board of Elections. The 2020 Census demographic data was obtained and provided by the U.S. Census Bureau: <http://www.census.gov/> & NJ Division of Elections.

Additional cadastral feature mapping data, such as, waterways, roadways, railroads, aerial orthophotography, etc. was obtained from the New Jersey Department of Environmental Protection (NJDEP). The New Jersey Department of Environmental Protection (NJDEP) data was obtained and provided by the New Jersey Department of Environmental Protection: <http://www.state.nj.us/dep/gis/>. This secondary product has not been verified by (NJDEP) and is not state-authorized.

All positions are based on the following:

- NAD 83 (horizontal datum)
- New Jersey State Plane Coordinate System
- English units (feet)

The geodetic accuracy and precision of the Geographic Information System (GIS) data contained in this mapping has not been developed nor verified by a professional licensed land surveyor and shall not be nor is intended to be used in matters requiring delineation and location of true ground horizontal and/or vertical controls.

All Geographic Information System election district mapping was prepared in compliance with Title 15, 19 and Title 40 statutes and is the property of the Bergen County Board of Elections and states the following: "Not for distribution, no reproduction without permission by Bergen County Board of Elections".

# ELECTION DISTRICT MAP

in the  
Borough of  
**WOOD-RIDGE**  
Bergen County, N.J.

DATE: JULY 27, 2022

BOROUGH OF LODI  
BERGEN COUNTY

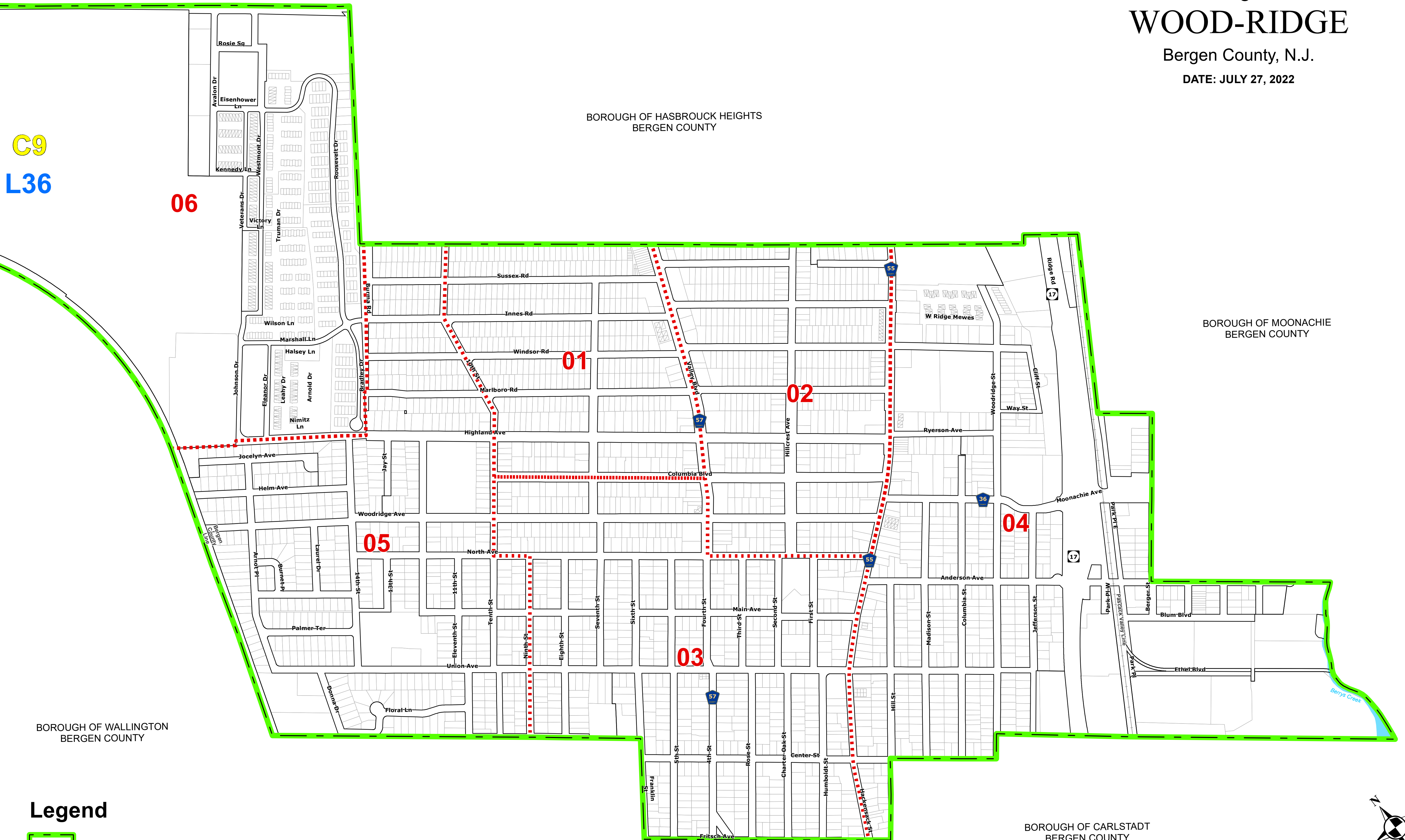
BOROUGH OF HASBROUCK HEIGHTS  
BERGEN COUNTY

TOWNSHIP OF SOUTH HACKENSACK  
BERGEN COUNTY

BOROUGH OF MOONACHIE  
BERGEN COUNTY

BOROUGH OF WALLINGTON  
BERGEN COUNTY

BOROUGH OF CARLSTADT  
BERGEN COUNTY



**Bergen County Board of Elections**



*I certify that, to the best of my knowledge, the ward/election district boundaries shown on this map are those legally in effect and are accurate of this date.*

Richard L. Miller, Chairman, Commissioner	Date
Paul A. Juliano, Secretary, Commissioner	Date
Denise Ross, Commissioner	Date
Margaret E. Frontera, Commissioner	Date
Jamie L. Lagana, Commissioner	Date
Angela M. Malagiere, Commissioner	Date

**Legend**

- Municipal Boundary
- Voting Districts
- Blocks
- Parcels
- Railroads
- Water Body
- Legislative District
- Congressional District

1 inch = 350 Feet



Update district boundaries per BC B.O.E.	7/27/2022
REVISIONS	DATE

0269

**RVE** REMINGTON & VERNICK ENGINEERS  
2059 SPRINGDALE ROAD, CHERRY HILL, NJ 08003  
(856) 795-9595, FAX (856) 795-1882, RVE.COM  
Certificate of Authorization: 24 GA 28003300  
Excellence • Innovation • Service