

WARD & ELECTION DISTRICT MAP

in the
City of
HACKENSACK
Bergen County, N.J.

DATE: MARCH 21, 2022

BOROUGH OF PARAMUS
BERGEN COUNTY

BOROUGH OF RIVER EDGE
BERGEN COUNTY

BOROUGH OF MAYWOOD
BERGEN COUNTY

TOWNSHIP OF TEANECK
BERGEN COUNTY

BOROUGH OF LODI
BERGEN COUNTY

BOROUGH OF BOGOTA
BERGEN COUNTY

BOROUGH OF HASBROUCK HEIGHTS
BERGEN COUNTY

VILLAGE OF RIDGEFIELD PARK
BERGEN COUNTY

BOROUGH OF TETERBORO
BERGEN COUNTY

TOWNSHIP OF SOUTH HACKENSACK
BERGEN COUNTY

BOROUGH OF LITTLE FERRY
BERGEN COUNTY

Bergen County
Board of Elections

I certify that, to the best of my knowledge, the ward/election district boundaries shown on this map are those legally in effect and are accurate as of this date.

Richard L. Hill
Richard L. Hill, Chairman, Commissioner
Date: 3/25/22

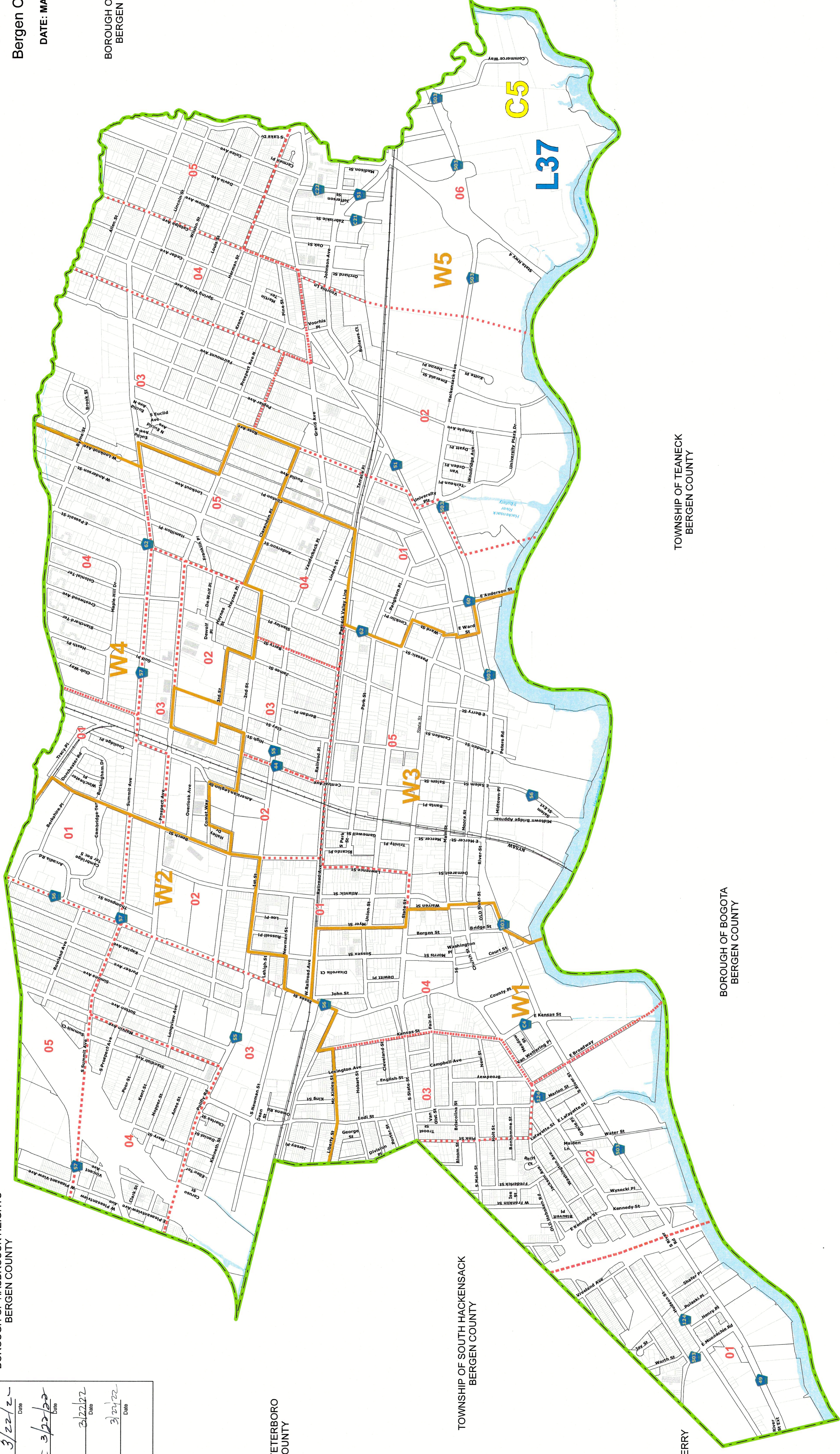

David J. Romano
David A. Romano, Secretary, Commissioner
Date: 3/22/22

Joseph Rose
Joseph Rose, Commissioner
Date: 3/22/22

Margaret S. Carter
Margaret S. Carter, Commissioner
Date: 3/22/22

Janice C. Legaris
Janice C. Legaris, Commissioner
Date: 3/22/22

Carol M. Malesic
Carol M. Malesic, Commissioner
Date: 3/22/22



- Legend**
- Municipal Boundary
 - Voting Wards
 - Voting Districts
 - Blocks
 - Parcels
 - Water Body
 - Waterways
 - L37 Legislative District
 - C5 Congressional District

General Notes and Data Sources:

This Ward/Election district boundary map is for demonstration purposes only. Any use of this product with respect to accuracy and precision shall be the sole responsibility of the end user.

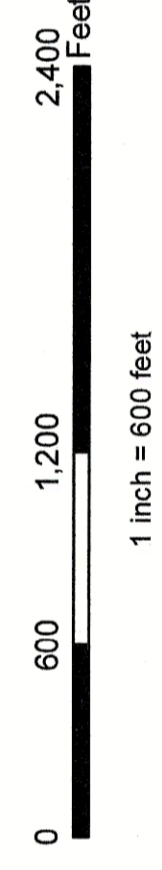
The areas, boundaries and details shown on this ward/election map are referenced in part, from ground surveys, aerial surveys and recorded plans, tax assessment maps and documents, and are to be used for ward/election district boundary purposes only. Additional ward/election district boundary and location data was provided by the Bergen County Board of Elections. The 2020 Census demographic data was obtained and provided by the U.S. Census Bureau. <http://www.census.gov> & NJ Division of Election.

Additional subjects/feature mapping data, such as, waterways, roadways, railroads, etc. was obtained from the New York City, New Jersey, and New York State parcel boundaries were maintained by NASGN and last updated in October 2018.

All positions are based on the following:
 - NAD 83 (horizontal datum)
 - New Jersey State Plane Coordinate System
 - English units (feet)

The geographic accuracy and precision of the Geographic Information System (GIS) data used in this map is not guaranteed. The GIS data is provided as a reference only. The delineation and location of the ground horizontal and/or vertical controls.

All ward/election mapping was prepared in compliance with Title 15, 19 and Title 40 statutes and is the property of the Bergen County Board of Elections and states the following: Not for distribution, no reproduction without permission by Bergen County Board of Elections.



0223

REVISIONS	
Update	DATE
Update Commissioner signature block per BC B.O.E.	3/12/19



REMINGTON & VERNICK ENGINEERS
 2035 SPRINGDALE ROAD, CHERRY HILL, NJ 08003
 (609) 795-9595, FAX (609) 795-4882, RVE.COM
 Surveying / Professional Services