

I certify that, to the best of my knowledge, the ward/election district boundaries shown on this map are those legally in effect and are accurate of this date.

Bergen County Board Of Elections

Jamie H. Sheehan-Willis, Chairwoman/Commissioner Date

Richard L. Miller, Secretary/Commissioner Date

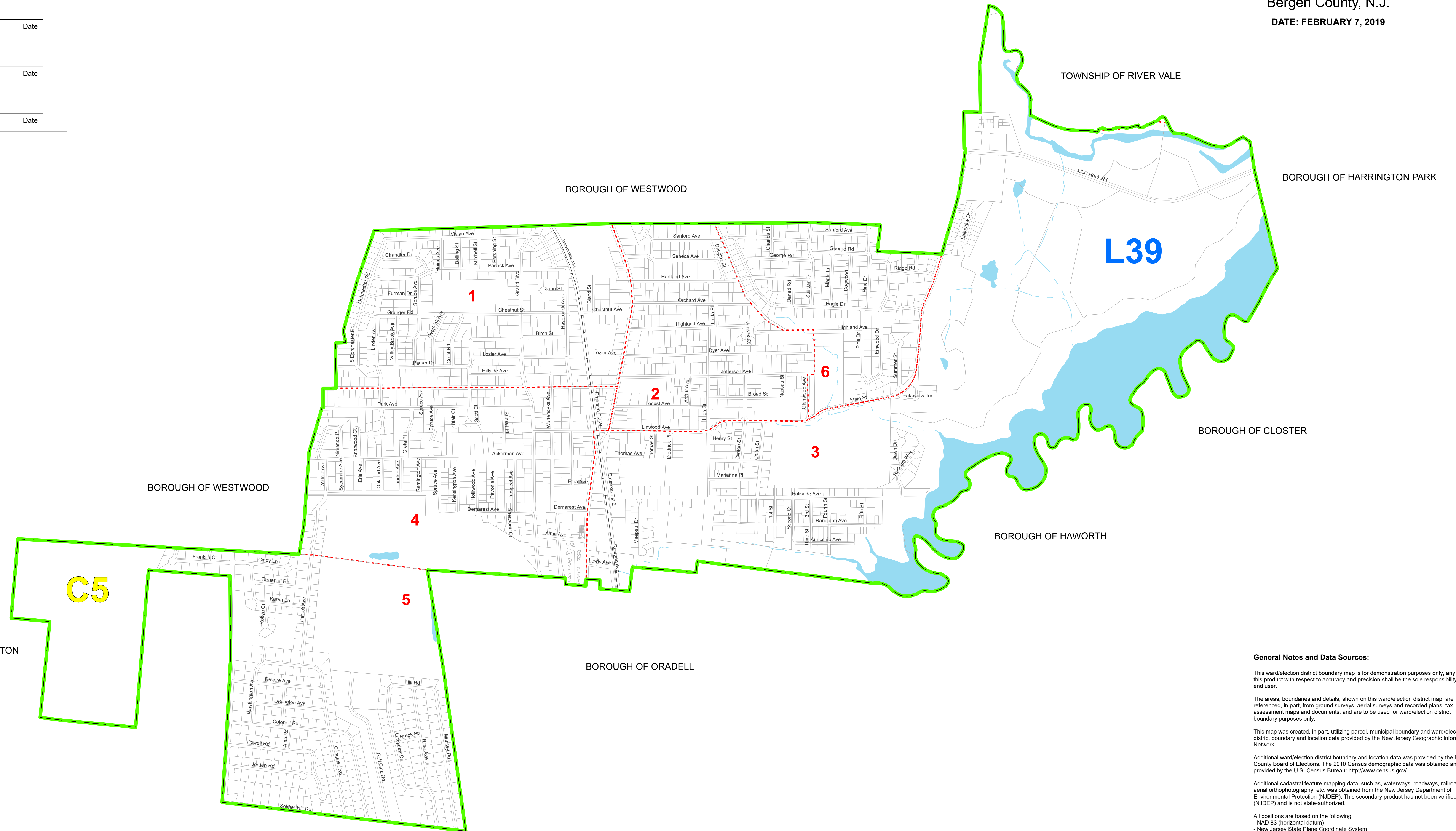

Paul A. Juliano, Commissioner Date

Denise Ross, Commissioner Date

WARD & ELECTION DISTRICT MAP

in the
Borough of
EMERSON
Bergen County, N.J.

DATE: FEBRUARY 7, 2019



Legend

- Municipal Boundary
- Voting Districts
- Parcels
- Railroad
- Waterways
- L37 Legislative District
- C9 Congressional District

General Notes and Data Sources:

This ward/election district boundary map is for demonstration purposes only, any use of this product with respect to accuracy and precision shall be the sole responsibility of the end user.

The areas, boundaries and details, shown on this ward/election district map, are referenced, in part, from ground surveys, aerial surveys and recorded plans, tax assessment maps and documents, and are to be used for ward/election district boundary purposes only.

This map was created, in part, utilizing parcel, municipal boundary and ward/election district boundary and location data provided by the New Jersey Geographic Information Network.

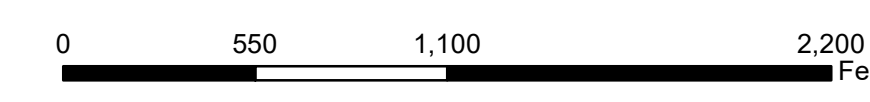
Additional ward/election district boundary and location data was provided by the Bergen County Board of Elections. The 2010 Census demographic data was obtained and provided by the U.S. Census Bureau: <http://www.census.gov/>.

Additional cadastral feature mapping data, such as, waterways, roadways, railroads, aerial orthophotography, etc. was obtained from the New Jersey Department of Environmental Protection (NJDEP). This secondary product has not been verified by (NJDEP) and is not state-authorized.

All positions are based on the following:
 - NAD 83 (horizontal datum)
 - New Jersey State Plane Coordinate System
 - English units (feet)

The geodetic accuracy and precision of the Geographic Information System (GIS) data contained in this mapping has not been developed nor verified by a professional licensed land surveyor and shall not be used in matters requiring delineation and location of true ground horizontal and/or vertical controls.

All ward/election mapping was prepared in compliance with Title 19 and Title 40 statutes and is the property of the Bergen County Board of Elections and states the following: "Not for distribution, no reproduction without permission by Bergen County Board of Elections".



1 inch = 550 feet

REVISIONS	DATE

0214

RVE
1901

REMINGTON & VERNICK ENGINEERS
232 KINGS HIGHWAY EAST, HADDONFIELD, NJ 08033
 (856) 795-9595, FAX (856) 795-1882, WWW.RVE.COM
 Certificate of Authorization: 24 CA 38833300

-ENGINEERING EXCELLENCE-