

REPORT ON THE WILLIAM CENTER  
PREPARED IN SUPPORT OF THE SALE OF THE PROPERTY  
BY THE COUNTY OF BERGEN

PROPERTY ADDRESS IS 15 SYLVAN STREET  
RUTHERFORD, BERGEN COUNTY, NEW JERSEY

PREPARED FOR OFFICE OF THE COUNTY COUNSEL  
COUNTY OF BERGEN

PREPARED BY BASHAR ASSADI, PE  
License # 24GE03611600  
COUNTY OF BERGEN

JANUARY 2021

## **TABLE OF CONTENT**

- 1. Introduction**
- 2. Property Description**
- 3. Environmental Settings**
  - 3.1 Historic Preservation**
  - 3.2 Threatened and Endangered Species**
  - 3.3 Potential Environmental Impact**
  - 3.4 Asbestos and Universal Waste**
- 4. Redevelopment Constraints**
  - 4.1 Zoning**
  - 4.2 Parking**

### **Attachments**

- Attachment A: Property Survey Map
- Attachment B: Pictures of the Williams Center Façade
- Attachment C: Structural Condition Assessment, Prepared by the Alaimo Group dated December 18, 2015
- Attachment D: Historic Preservation Mapping
- Attachment E: Neighboring Active Remedial Action Cases Sites
- Attachment F: EDR Radius Report
- Attachment G: Historical Sanborn Maps
- Attachment H: Historical Arial Photographs
- Attachment I: Rutherford Resolution 201-2020 Dated December 14, 2020

## **1. INTRODUCTION**

This report pertains to the property identified as the William Carlos Williams Center for the Performing Arts (the Williams Center) in the Borough of Rutherford. The property has been owned by the County of Bergen since 1987, and the County of Bergen intends to sell this property. This document is prepared to satisfy the requirements for sale of county-owned real property as per N.J. Statute 40A:12-13.5, to provide a report identifying the reasons for, and the advantages and disadvantages and benefits and detriments of the proposed sale. In particular, this report assesses the environmental and recreational impacts resulting from the sale, including but not limited to the impact on the endangered species and nongame species, and endangered plant species. It also assesses the environmental and economic value of the land under both the current and proposed uses.

## **2. PROPERTY DESCRIPTION**

The Williams Center is located in the town center of the Borough of Rutherford. The street address is 15 Sylvan Street, which borders the property to the west. Spring Dell borders the site to the south, and Glen Road to the north. The property is identified on the Borough tax maps as Block 147, Lots 1, 1.01, 2 and 3, and is approximately 0.58 acres in size. Please refer to survey map prepared by Neglia Engineering Associates, dated July 20, 2020. The map is enclosed with this report as attachment A. The majority of the property is occupied by the former Rivoli Theater building built in the 1920's and the addition that was built during the renovations after the fire of 1977 that destroyed much of the Theater. Part of the building is as high as six story masonry wall theater structure and the majority of the Center is a five story theater. The glass Atrium fronting on Sylvan Street is lower in stature. Pictures of the building façade are included in Attachment B of this report. The total square footage of the building is approximately 37,720 square feet: 14,960 sf of which are on the lower level, 20,400 sf are on the main level, and 2,300 sf are on the mezzanine level.

The center piece of the building is the Rivoli Theater, which has a suspended plaster ceiling over the audience seating area and a large chandelier in the ceiling. There are also three movie theaters and a concession stand.

In 2015, the County of Bergen retained the services of the Alaimo Group to perform Structural Condition Assessment of the Williams Center and provide a cost estimate to renovate the facility to put the Theater back to use. Alaimo issued a report in December of 2015, which concluded it would cost the County \$1.86M to do the following: repair and stabilize the plaster ceiling, repair portions the brick wall including a bracing system repair, replace the black box stage deck, and rehabilitation code compliance. Alaimo also reported that it would cost the

County approximately \$3.384M to restore the architectural character of the facility including: plaster wall partial replacement, repair and treatment, and implement decorative paint scheme. A copy of the Structural Condition Assessment Report is included in this report as Attachment C.

In 2004, the County had also retained the services of Schoor Depalma to provide Existing Facility Conditions Due Diligence of the HVAC, Electrical, Plumbing/Fire Protection and Structural Systems of the Williams Center. Schoor Depalma issued a report in December of 2004 advising the County of probable required repairs and their cost. The report recommended repairs and upgrades as follows: \$246,000 in HVAC, \$521,000 in electrical and lighting, \$83,000 in plumbing, \$44,000 in fire sprinkler system, \$85,000 for evaluating structural conditions, and \$668,500 for roofing and decking. The Existing Facility Conditions Due Diligence Report is included as an attachment to the Alaimo Group report.

### **3. ENVIRONMENTAL SETTING**

#### **3.1 Historic Preservation**

The Williams Center is located in an urban setting within a business district of the Boro of Rutherford. The building is identified as a Historic Site but is not included on the List of Historic Sites according to the NJDEP Data Viewer Historic Preservation mapping. The building is also outside the limits of the Historic District identified on the said mapping of the Boro of Rutherford. Please see Attachment D for the Historic Preservation mapping.

#### **3.2 Threatened and Endangered Species**

The Williams Center is situated in a very urban setting, and is not anticipated to provide any habitat for endangered and threatened species. The County consulted the NJ-GeoWeb website Piedmont Plains Region mapping, and it concluded that the Williams Center property does not contain any area of Habitat specific requirements, area of Special Concern, State Threatened & Endangered Species, or Federally Listed Species.

#### **3.3 Potential Environmental Impact**

The County of Bergen ordered a full EDR Radius Map report for the Williams Center. The report identified all the recorded properties with known cases of contamination in and around the Williams Center property. The report did not report any case of contamination at the Williams Center property. For the full report of the listed cases, please refer to the EDR Radius Report in Attachment F for reference. The County also consulted the NJDEP website and identified no contamination case involving the Williams Center, however it identified four active cases on properties surrounding the property. A map showing these properties in relation to the Williams Center is included as Attachment E. The listed properties are as follows:

- Spring Dell Arms at 26 Spring Dell, Rutherford Boro, separated from the Williams Center by Spring Dell immediately to the south

- Bell Atlantic Site at 85 Willow Street, East Rutherford, approximately .8 miles northwest of the site
- Boiling Spring Savings Bank at 25 Orient Way, Rutherford Boro, approximately 0.1 mile south east of the site
- Lafayette General Machine Works, Inc. at 27 Glen Road, Rutherford Boro, adjacent to the Williams Center separated by Glen Road to the north east. No Further Action status.

None of the above listed surrounding properties have an impact on the use of the William Center property. However, any use of the below ground enclosed unventilated facilities should be handled with care, to eliminate the potential exposure to any volatile organic compounds.

A site visit conducted on September 30, 2020, conducted by Bashar Assadi of the County of Bergen, it was confirmed that the Williams Center is heated using a boiler operated by natural gas. There are no records or signs of a heating oil storage tank. According to the EDR report, there are no reports of removal of UST from the property, and this was corroborated by contacting the Building Department of the Boro of Rutherford. Inspection of the Sanborn maps did not reveal the presence of any tanks, and the NJDEP records have not revealed any case associated with a fuel storage tank associated with the William Center address.

### **3.4 Asbestos and Universal waste**

Since the Williams Center building was constructed in the 1920's, the potential does exist that the building material may contain Asbestos and universal waste components. Therefore, any renovation or redevelopment of the building should take into account the remediation for asbestos and universal waste.

## **4. DEVELOPMENT CONSTRAINTS**

### **4.1 ZONING**

Any proposed development that includes the subject property has to comply with the local zoning requirements. In August of 2016, the Borough of Rutherford adopted a resolution designating a large parcel of land within the Borough, including but not limited the subject property, as a "non-condemnation area in need of redevelopment/rehabilitation" with a condition that any rehabilitation of the Williams Center Site is to include a theater aspect.

On December 14, 2020, the Borough of Rutherford adopted a resolution referring to the Borough of Rutherford Planning Board a document titled "Theater District Redevelopment Plan, Area A: Sylvan-Walkway/Spring Dell/Glen Road/Orient Way & Ettrick Terrace Parking Area" prepared by Neglia Engineering Associates. The intent of the Development Plan is to promote the creation of a revamped Theater space

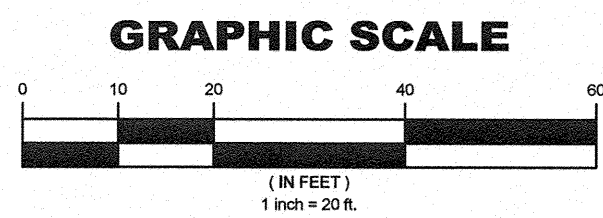

with new multi-family housing, mixed use with multi-family housing and boutique hotel use. The Plan sets goals and requirements for any proposed development within Area A.

The re-zoning proposal contained in the December 14, 2020 Resolution is currently under review by the Borough Planning Board and is also subject to reconsideration by the Borough Council. The ultimate status of applicable zoning regulations will not be determined until final reviews by the Borough Boards and Borough Council and the adoption of a final Redevelopment Ordinance.

#### **4.2 PARKING**

The subject site is situated in an area with high demand for parking. The area has experienced major development, which increased the demand for parking. Any proposed development should take into consideration provisions for constructing parking facilities to accommodate the proposed development.

**Attachment A: Property Survey Map**



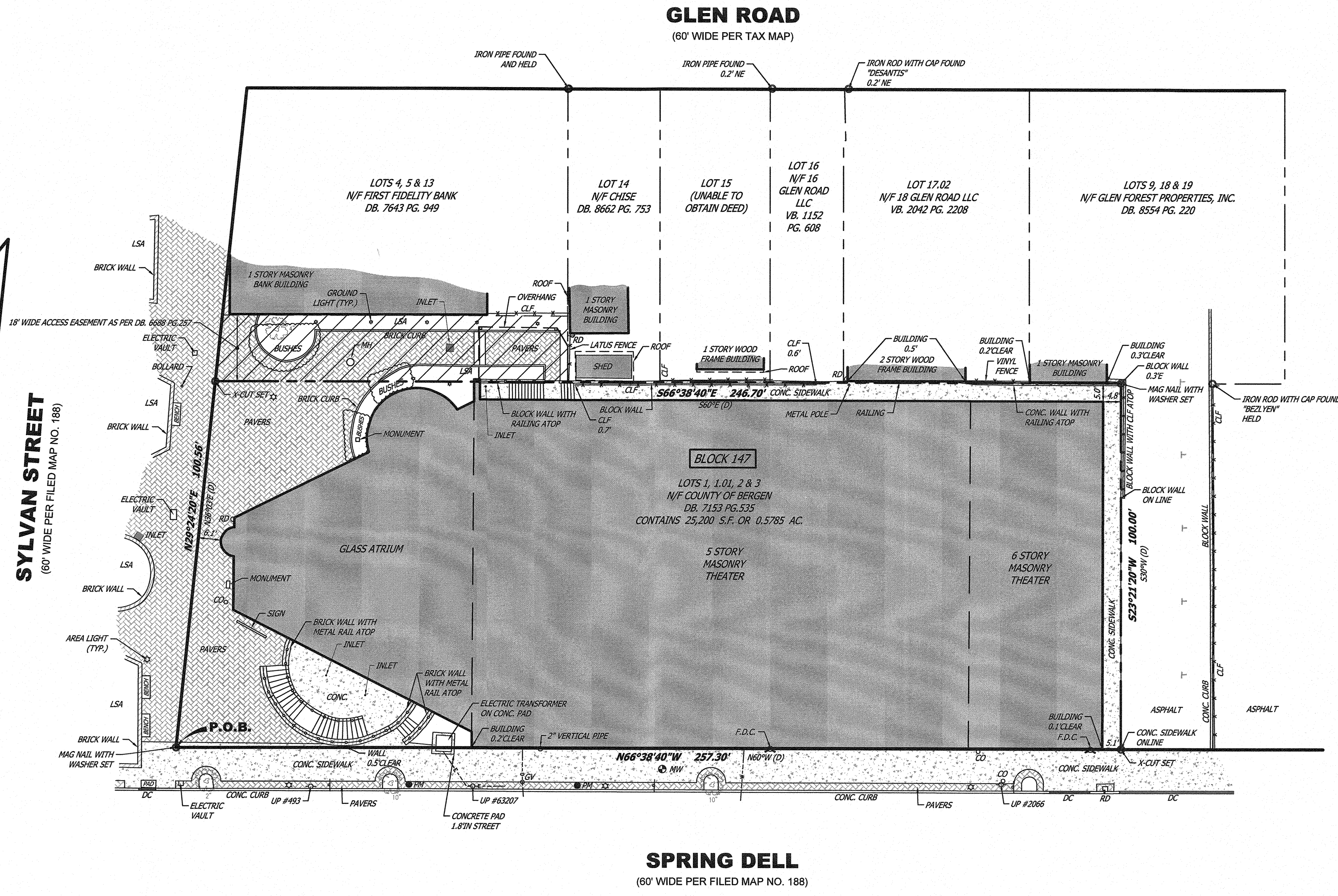
PLAN LEGEND:

Table with symbols for Survey Call, Inlets, Trees, Shrub, Roof Drain, Depressed Curb, Edge of Pavement, Manhole, Fire Hydrant, Handicapped Space, Electric Markout, Fiber Optic Markout, Gas Markout, Overhead Wires, Unknown Connection, Deed Call, Signs, Utility Pole, Light Pole, Water Valve, Gas Valve, Clean-Out, Unknown Valve, Landscaped Area, Chain Link Fence, Finished Floor(SILL), Sanitary Sewer Line, Storm Sewer Line, Telephone Markout, Water Markout, Electric Meter.

NEW JERSEY CERTIFICATION: TO: COUNTY OF BERGEN, I CERTIFY THAT I AM A PROFESSIONAL LAND SURVEYOR, LICENSED TO PRACTICE IN THE STATE OF NEW JERSEY, AND THAT THIS MAP OR PLAN IS A RESULT OF A FIELD SURVEY COMPLETED ON JULY 13, 2020 UNDER MY DIRECT SUPERVISION IN ACCORDANCE WITH THE RULES AND REGULATIONS PROMULGATED BY THE STATE BOARD OF ENGINEERS AND LAND SURVEYORS...

- SURVEY NOTES: 1. THIS SURVEY IS PREPARED SPECIFICALLY FOR THE INDIVIDUAL(S) IN THE TITLE AND/OR THE CERTIFICATION. THE UNDERSIGNED WILL NOT BE RESPONSIBLE OR ASSUME ANY LIABILITY FOR THE USE OF THIS SURVEY FOR ANY OTHER PURPOSE INCLUDING, BUT NOT LIMITED TO SURVEY AFFIDAVIT, RESALE OF THE PROPERTY OR ASSIGNMENT OF THE SURVEY TO ANY PERSON NOT SO NAMED. 2. SUBJECT TO EASEMENTS AND/OR RESTRICTIONS OF RECORD AND RIGHTS OR CLAIMS OF PARTIES IN POSSESSION OF THE SUBJECT LAND OR ADJOINING LANDS AND/OR EASEMENTS OR CLAIMS OF EASEMENTS NOT SHOWN BY THE PUBLIC RECORD...


- REFERENCES: 1. LOT AND BLOCK NUMBERS SHOWN HEREON REFER TO THE BOROUGH OF RUTHERFORD TAX MAP SHEET NO. 11. 2. MAP ENTITLED "MAP NO. 3 OF THE PROPERTY OF THE MOUNT RUTHERFORD CO., SITUATED AT RUTHERFORD PARK, BERGEN CO., N.J." FILED IN THE BERGEN COUNTY CLERK'S OFFICE ON MARCH 7, 1872 AS MAP NO. 188.



CAUTION: IF THIS DOCUMENT DOES NOT CONTAIN THE RAISED IMPRESSION SEAL OF THE PROFESSIONAL, IT IS NOT AN AUTHORIZED ORIGINAL DOCUMENT AND MAY HAVE BEEN ALTERED. © COPYRIGHT 2020 BY NEGLIA ENGINEERING. ALL RIGHTS RESERVED.

CERTIFICATE OF AUTHORIZATION (N.J.S.A. 45:8-56) 24GA27927000

Table with columns: NO., DATE, REVISIONS, DESCRIPTION, DRAWN, DESIGNED, CHECKED.



GARY A. VEENSTRA, P.L.S. PROFESSIONAL LAND SURVEYOR N.J. LICENSE NO. 246S03721300

NEGLIA ENGINEERING ASSOCIATES A PROJECT OF 34 PARK AVENUE LYNDHURST NEW JERSEY TEL: 201-939-8805 FAX: 201-939-0846 E-MAIL: NEA@NEGLIAENGINEERING.COM MICHAEL J. NEGLIA, P.E., P.L.S., P.P. PROFESSIONAL ENGINEER N.J. LICENSE NO. 38604 PROFESSIONAL LAND SURVEYOR N.J. LICENSE NO. 38604 PROFESSIONAL PLANNER N.J. LICENSE NO. 33J00566600

BOUNDARY SURVEY WILLIAM CARLOS WILLIAMS CENTER FOR THE PERFORMING ARTS BLOCK 147 LOTS 1, 1.01, 2 & 3 BOROUGH OF RUTHERFORD NEW JERSEY BERGEN COUNTY BCADCTY20.010 1 OF 1

municipality:bergen county administration:bcadcty20.010 (williams center)drawing:bcadcty20.010-d-v.dwg



- **Attachment B: Pictures of the Williams Center Façade**



NOW PLAYING



NOW PLAYING



NOW PLAYING



**WILLIAMS CENTER FOR THE ARTS**

INQUIRE ABOUT BDAY PACKAGES  
AND SPACE RENTAL CALL 201 939 6969 AFTER 6PM  
CENTER CINEMAS NOW OPEN

TER  
MAS



**Attachment C: Structural Condition Assessment, Prepared by the  
Alaimo Group dated December 18, 2015**

# County of Bergen

Engineering Services Final Report


Structural Condition Assessment

William Carlos Williams Center  
for the Performing Arts  
Rutherford, NJ



February 5, 2016

Prepared by:

 Alaimo Group  
200 High Street  
Mount Holly, NJ 08060  
Our File No. A-0600-0016-000

## TABLE OF CONTENTS

	<u>Page</u>
1) INTRODUCTION .....	1
2) EXECUTIVE SUMMARY & CONCLUSIONS .....	2 - 4
3) SERVICES REQUESTED .....	5
a) PLASTER CEILING CONDITION .....	5
b) ROOF CONDITION .....	5
c) EXTERIOR WALL CONDITION .....	5
d) INTERIOR STRUCTURAL CONDITIONS .....	5
e) REHABILITATION CODE COMPLIANCE .....	6
4) METHODOLOGY FOR ASSESSMENT.....	7
a) BUILDING HISTORY .....	7
b) HISTORIC STANDARDS .....	7
c) PREVIOUS REPORTS .....	7
d) DRAWINGS AVAILABLE .....	8
e) STANDARDS FOR STRUCTURAL REVIEW .....	8 - 9
5) FIELD WORK.....	10
a) PLASTER CEILING CONDITION .....	10
b) ROOF CONDITION .....	10
c) EXTERIOR WALL CONDITION .....	10 - 11
d) INTERIOR STRUCTURAL CONDITIONS.....	11
e) REHABILITATION CODE COMPLIANCE .....	11
6) OBSERVATIONS & ANALYSIS .....	12
a) PLASTER CEILING CONDITION.....	12
b) ROOF CONDITION .....	12 - 13
c) EXTERIOR WALL CONDITION .....	13 - 16
d) INTERIOR STRUCTURAL CONDITIONS.....	16
e) REHABILITATION CODE COMPLIANCE .....	17 - 20

## ATTACHMENTS

- Attachment A - Engineer's Estimate, Alaimo Group, February 5, 2016
- Attachment B - Budget Estimate, John Tiedemann, Inc., October 28, 2015
- Attachment C - Ceiling Plaster Condition Assessment, October 7 & 8, 2015
- Attachment D - Roof Moisture Survey, Systems Design & Analysis, Inc., October 23, 2015
- Attachment E - Alaimo Structural Assessment Photos, December 18, 2015
- Attachment F - HVAC, Electrical, Plumbing/Fire Protection and Structural Systems, Schoor DePalma, Inc., December 14, 2004
- Attachment G - Visual Structural Observation of Carlos Williams Theater, Consulting Engineers Collaborative, Inc., August 1, 2012

**County of Bergen  
Engineering Services Report  
Structural Condition Assessment  
William Carlos Williams Center for the Performing Arts  
Rutherford, NJ**

---

**1) INTRODUCTION**

- a) Bergen County has retained Alaimo Group, Inc. to perform an Engineer's Survey and Report on the Williams Carlos Williams Center for the Performing Arts in Rutherford, NJ.
- b) The centerpiece of the Williams Center is the former Rivoli Theater space (now named the George W. Newman and Oscar Theaters) and its majestic suspended plaster ceiling. Recently, sections of the ceiling have collapsed and the Theater itself has been closed to the public as a result, although other parts of the building are still occupied.
- c) Alaimo Group was asked by Bergen County to assess the reasons for the collapse, the condition of the existing plaster ceiling, and to propose what work would be required to make the Theater safe to re-open.
- d) To this end, Alaimo Group has prepared this report on five systems in the building:
  - i) suspended plaster ceiling,
  - ii) roof,
  - iii) exterior walls,
  - iv) interior structure
  - v) New Jersey Rehabilitation Subcode compliance.
- e) A budget project cost has been prepared for each area. Please note that these numbers represent 2015 prices.

\*\*\*\*\*

**County of Bergen  
Engineering Services Report  
Structural Condition Assessment  
William Carlos Williams Center for the Performing Arts  
Rutherford, NJ**

---

2) **EXECUTIVE SUMMARY & CONCLUSIONS**

- a) Work on the plaster ceiling has been divided into two phases: “Stabilization” and “Restoration.”
- b) “Stabilization” is the term used for the following scope of work, which has the goal of making the Theater space safe to return to occupancy.
  - i) **PLASTER CEILING:** work applied to the existing ceiling that will re-create the structural integrity of the multiple plaster coats and the integrity of the attachment of the plaster to the lathe. This will remove the danger of additional collapses. Stabilization also includes replacing the plaster ceiling areas that have collapsed with new plaster so the ceiling will again be a single, uninterrupted plane.
  - ii) **ROOF:** Stabilization requires removing the conditions that led to the deterioration of the existing ceiling in the first place, particularly in regards to water infiltration. The roof membrane was investigated and it only requires minor maintenance. There is no evidence of water leaking under the membrane. Spot repairs to the structure which hangs the plaster ceiling from the roof structure will be included.
  - iii) **EXTERIOR WALLS:** Cracks in the Exterior Walls were determined to be a source of water infiltration, and this needs to be corrected to protect the ceiling. Repair to the steel bracing is also required.
  - iv) **INTERIOR STRUCTURE:** The plywood floor of the “Black Box” theater deflects more than will be allowed by the Rehabilitation Code and should be replaced.
  - v) **REHABILITATION CODE COMPLIANCE:** Finally, since the work involved in Stabilizing the ceiling will be considered a “Reconstruction” under the New Jersey Rehabilitation Subcode, there will be work required in other parts of the building to obtain a Certificate of Occupancy for the Theater space, with the major work being upgrading to current ADA accessibility requirements.



**County of Bergen  
Engineering Services Report  
Structural Condition Assessment  
William Carlos Williams Center for the Performing Arts  
Rutherford, NJ**

---

- c) A budget of \$2,200,000 is proposed for the work involved in Stabilizing the ceiling and re-opening the Theater space.

The primary conclusion of this report is that there are proven techniques and materials which can be used to stabilize the existing plaster ceiling. The failure of parts of the ceiling is due to water damage over a relatively long period of time, and to poor adhesion of the topcoat to the scratch coat which dates back to the original construction. Both of these problems can be addressed by the methods described in the attached report from the Plaster Specialist.

- d) “Restoration” is the term used here for a second phase which would add additional work than what is required for “Stabilization.” The goal of Restoration is to return the ceiling and the Theater space to a condition which would approximate what may have existed at the time when the former Rivoli Theater space was in its glory, in the 1920’s. This Restoration work is beyond what is required to make the space safe and is outside the charge originally given to the Alaimo Group; however we believe it is important.

- i) A Restoration phase could include painting the ceiling with a more historic set of colors and designs, such as what has been painted on the Proscenium Arch.
- ii) The walls of the Theater space originally had an ornamental plaster treatment, much of which has been demolished over the years. Re-creating this in full, and then painting the plaster to follow the ceiling treatment could be included in Restoration.
- iii) Restoration could include adding and upgrading lighting, sound systems, and staging equipment according to current theater requirements. During a typical Restoration project, there could be much improvement to other interior finishes, such as carpeting, painting and furnishing, not only in the Theater space but also in the Lobby, where the finishes existing today are old and worn. All of this work is outside the scope of this report.

**County of Bergen  
Engineering Services Report  
Structural Condition Assessment  
William Carlos Williams Center for the Performing Arts  
Rutherford, NJ**

---

Again, although Restoration is outside the scope of this report, John Tiedemann Inc., has provided a budget cost specifically for painting the plaster ceiling, recreating the plaster treatments on the walls, and painting the existing and new plaster treatments on the walls. With appropriate markups and contingencies, this amount is \$4,061,000. Please note that this is not a budget for a full Restoration project, but only includes the Plaster walls and ceilings. The combination of the cost related to the stabilizing the ceiling (\$2,200,000) and the restoration of the plaster walls and the ceiling (\$4,061,000) is \$6,261,000. The upgrades for new carpeting, seating, and sound/lighting and stage rigging would add an additional \$2,420,000 for a total of \$8,681,000.

- e) The difficult decision in restoring a facility of this type is to determine the value to the public. We have touched on some of the stabilization, and restoration costs, however, there are many other costs that will evolve in returning the capacity of the theater to 600 seats. Parking would be a major problem. There is no available parking in the area. A 300 space parking garage would be required, which would cost approximately \$8 – 10 million dollars plus land costs for a one acre parcel.

While the theater is an exceptional facility, it does not rise to a level of a “historical classic.” Unfortunately, it has lost its intended useful life. It is a nice neighborhood facility but not capable of any longer servicing a regional or County population.

\*\*\*\*\*

**County of Bergen  
Engineering Services Report  
Structural Condition Assessment  
William Carlos Williams Center for the Performing Arts  
Rutherford, NJ**

---

**3) SERVICES REQUESTED**

a) PLASTER CEILING CONDITON

i) To determine the condition of the suspended plaster ceiling, and the reasons for the areas of collapse, it is necessary to report on the following:

- (1) The degree to which each plaster coat is still bonded to each other.
- (2) The degree to which the attachment of the plaster to the supporting lathe has been compromised, with particular attention to water damage.
- (3) The stability of the attachment of the metal lathe and supporting bars to the rods from which it is hung.
- (4) The stability of the attachment of the hanging rods to the roof structure.

ii) In addition, the condition of the plaster decoration on the front and side walls of the Theater were noted.

b) ROOF CONDITION

Since one of the major threats to the stability of the plaster ceiling is water damage, the condition of the roof was investigated.

c) EXTERIOR WALL CONDITION

Major cracks are visible on the exterior of the building, although many have been there for a long time. The conditions of the walls were examined for structural stability as well as water infiltration, in which water could leak onto the plaster and cause deterioration.

d) INTERIOR STRUCTURAL CONDITIONS

Previous reports had raised the possibility of conditions in the interior where rusting steel members or floor deflections might be a cause of concern. These conditions were visually inspected.

**County of Bergen  
Engineering Services Report  
Structural Condition Assessment  
William Carlos Williams Center for the Performing Arts  
Rutherford, NJ**

---

e) REHABILITATION CODE COMPLIANCE

Any work involved in stabilizing the ceiling would be governed by the New Jersey Rehabilitation Subcode. Certain work is mandated by this code in any Reconstruction project, given the Use of the building, the size of the building and/or the size of the Reconstruction work area within the building. This work needs to be identified and included in the project budget.

\*\*\*\*\*

**County of Bergen  
Engineering Services Report  
Structural Condition Assessment  
William Carlos Williams Center for the Performing Arts  
Rutherford, NJ**

---

**4) METHODOLOGY FOR ASSESSMENT**

a) BUILDING HISTORY

- i) The Williams Center is located in the town center of Rutherford, N.J. The centerpiece of the building is the former Rivoli Theater space which has a suspended plaster ceiling over the audience seating area and a large chandelier centered in the ceiling. In addition, there are three (3) movie theaters accessed from a lobby and the concession stand. There is also a playroom for children.
- ii) The building is approximately 37,720 Square Feet total, with 14,960 Square Feet on the lower level, 20,400 Square Feet on the Main Level, and 2,300 Square Feet in a Mezzanine that contains storage functions.
- iii) The Theater space dates to the 1920's. In 1977 a fire destroyed much of the Theater, particularly the wood floor. There were subsequent renovations to repair the fire damage at which time an addition was built that including the movie theaters and a new lobby. In 1987 Bergen County acquired the building and it is currently leased to a non-profit which operates it.
- iv) The Theater space has been closed since 2012 as a result of the concern about parts of the ceiling collapsing, while the movie theaters in the lower level are still in use.

b) HISTORIC STANDARDS

The Williams Center building is not listed on the National, State or a Municipal Historic Register.

c) PREVIOUS REPORTS

- i) There have been two (2) previous engineering assessments of the condition of the Williams Center, one in 2004 by Schoor DePalma, and the second in 2012 by CEC, Inc.
- ii) These reports identified potential problems, such as cracking masonry, floor deflections, and roof leaks, to name a few. Both reports stated that the suspended plaster ceiling needed to be repaired, but did not survey the extent of the damage, provide a cost estimate, nor propose a repair program.

**County of Bergen  
Engineering Services Report  
Structural Condition Assessment  
William Carlos Williams Center for the Performing Arts  
Rutherford, NJ**

---

d) DRAWINGS AVAILABLE

A list of the drawings of the Williams Center that were made available for review in preparing this report are listed at the end of the report. Note that there are no drawings showing the construction of the original masonry building enclosure, the construction of the plaster ceiling, or the construction of the addition with the glass skylit lobby. Therefore, the conclusions in this report rely on visual observation, current photographic documentation and current testing as documented below.

e) STANDARDS FOR STRUCTURAL REVIEW

- i) The structural evaluation herein is limited to an assessment of any deterioration in individual building elements where deterioration would compromise the structural function of the element. Except as noted no opinion or assessment of the structural capacity of the overall building structural system or its individual components is included. Buildings that adequately have served their purpose for decades, and were built under previous building code requirements, do not need to be totally updated to the current building code's requirements. The New Jersey Rehabilitation Subcode of the Uniform Construction Code gives the design professional a path to reasonably restoring and changing the use of older buildings. The appropriate time to review or determine structural capacity by a design professional is when a specific program of restoration has been identified, so that the new uses can be incorporated into the older structure.
- ii) Two sections of the current Rehabilitation Code are copied below. In summary, for Use Group A-1 (Assembly with fixed seats), the standard is that, if an existing structural element is not structurally deficient, i.e. it is "sound," then it does not need to be upgraded to the current code's requirements unless it exceeds specific structural deflections, which are listed below. In particular, please note the section on the plywood floor surface of the "Black Box" theater, where deflection has been previously noted.
  - (1) NJAC 5:23-6.12(J) -- Basic Requirements Group A-1: Structural Elements: Structural elements which are uncovered during the course of the rehabilitation and which are found to be unsound or otherwise structurally deficient, shall be reinforced, supported or replaced in accordance with the applicable structural design criteria of the building Subcode. Where structural elements are sound, there is no excessive deflection (defined as deflection in excess of the standards set forth in N.J.A.C. 5:23-6.7(c)1), and fixed loads are not changing in a way that will

**County of Bergen  
Engineering Services Report  
Structural Condition Assessment  
William Carlos Williams Center for the Performing Arts  
Rutherford, NJ**

---

increase the stresses on existing structures beyond that which is permitted by N.J.A.C. 5:23-6.7(c), existing structural elements shall be permitted to remain. (Building)

- (2) NJAC 5:23-6.7(c)1 -- Newly introduced fixed loads shall not exceed the uniformly distributed live loads or concentrated live load criteria of Table 1607.1 of the building Subcode or Table R301.5 of the one- and two-family dwelling Subcode, as applicable, and shall not create deflection that exceeds the standards set forth below. As used in this section, fixed loads shall mean uniform or concentrated loads and shall include, but not be limited to, equipment, files, library stacks, or similar loading conditions. (Building) i. For wood frame construction, deflection shall not exceed  $L/180$  for roofs with a slope of 3 in 12 or less or  $L/120$  for roofs with a slope of greater than 3 in 12 and for floors. ii. For steel frame construction, deflection shall not exceed  $L/240$  for roofs with a slope of 3 in 12 or less or  $L/180$  for roofs with a slope of greater than 3 in 12 and for floors. iii. For concrete construction, deflection shall not exceed  $L/180$  for roofs or  $L/240$  for floors.

\*\*\*\*\*

**County of Bergen  
Engineering Services Report  
Structural Condition Assessment  
William Carlos Williams Center for the Performing Arts  
Rutherford, NJ**

---

5) **FIELD WORK**

a) PLASTER CEILING CONDITON

The team of Rod Stewart of the Historic Plaster Conservation Services Company and Ray Tiedemann of John Tiedemann, Inc. were retained by Alaimo Group to physically inspect and assess the condition of the plaster ceiling. They were on site for a period of four days during the week of October 5, 2015. A lift was brought into the building and used to access the plaster ceiling and areas above the ceiling. Two access holes were cut into the plaster ceiling to observe conditions above the ceiling. The plaster ceiling material removed to create these holes provide samples for assessing the original construction of the ceiling and its present condition. This lift was later used by the Alaimo structural engineer and the photographer to document other above ceiling conditions.

b) ROOF CONDITION

- i) Systems Design and Analysis, Inc., a specialist in roof condition analysis, was retained by Alaimo Group to inspect the roof, which occurred on October 7, 2015.
- ii) The underside of the roof deck and its support system was inspected by the Alaimo Group on multiple dates.

c) EXTERIOR WALL CONDITION

- i) The Williams Center has massive and tall exterior walls. In order to expeditiously inspect the entire wall surface, the firm of AJH Designs was retained by Alaimo Group. This independent professional photographer specialized in utilizing cameras attached to flying drones to access difficult to reach spaces. A photo montage of the individual pictures was digitally assembled to create a single photographic image of each façade.
- ii) In addition, photographs were taken with hand held cameras and cameras attached to extension poles. This included photographs of the interior surfaces of the exterior walls.
- iii) In addition to reviewing the photos and videos taken by AJH Designs, the Alaimo Group inspected the walls from the ground and roof levels on multiple dates.



**County of Bergen  
Engineering Services Report  
Structural Condition Assessment  
William Carlos Williams Center for the Performing Arts  
Rutherford, NJ**

---

iv) The Alaimo Group inspected the visible portions of the foundations. These inspections were conducted over several days.

d) INTERIOR STRUCTURAL CONDITIONS

Previous engineering reports had identified potential areas of concern with structural members and systems in the interior of the building. The Alaimo Group inspected visible portions of the interior with particular attention to the structural support of two stage areas which are supported on framing bearing on the original floor structure.

e) REHABILITATION CODE COMPLIANCE

A visual inspection of the facility and a review of available documents was performed during the week of October 5, 2015. This inspection included the toilet rooms on both levels, the emergency and exit lighting in the Theater audience area, and a survey of ADA accessible parking spaces in the neighborhood.

\*\*\*\*\*

**County of Bergen  
Engineering Services Report  
Structural Condition Assessment  
William Carlos Williams Center for the Performing Arts  
Rutherford, NJ**

---

**6) OBSERVATIONS & ANALYSIS**

a) PLASTER CEILING CONDITION

i) The report of the Plaster Specialist is attached.

- (1) According to this report, it will be possible to stabilize the ceiling, and then to restore it using proven techniques and methods. This work is included in the budget.
- (2) The portions of the ceiling removed for access provided samples for inspection. (Photos 1 & 2)

ii) The structure that supports the plaster ceiling from the roof structure was assessed by Alaimo Group.

- (1) The condition of the structural components generally was fair.
- (2) Typically the paint on the steel was intact with only light rust (Photo 3). "Light rust" is not considered a sufficient deterioration that it would require remedial action, in and of itself.
- (3) There are localized areas of the structure in need of repair, primarily due to water infiltration. Within these localized areas metal mesh, wires and/or bearing bars have been cut, bent or are corroded (Photo 4). These conditions need to be corrected in order to achieve Stabilization. The vertical support straps appeared in their as-installed condition except with some localized light surface rust which need not be removed. This work is included in the budget.

b) ROOF CONDITION

i) ROOF MEMBRANE

- (1) The Roof Moisture Report from Systems Design & Analysis, Inc. is attached.
- (2) The most recent roof work installed within the last decade appears to have successfully stopped water infiltration, at least at the roof level (see below for exterior wall conditions.)

**County of Bergen  
Engineering Services Report  
Structural Condition Assessment  
William Carlos Williams Center for the Performing Arts  
Rutherford, NJ**

---

- (3) The most recently installed roof membrane has resulted in a report of no moisture below the roof.
- (4) However, at each drain there is ponding which results from muck and debris clogging the drains (Photos 5 & 6). Maintenance cleaning is required to eliminate this condition and prevent future problems. This work is included in "Required Maintenance" in the budget.

ii) ROOF DECK AND SUPPORT SYSTEM

- (1) Alaimo Group visually inspected the underside of the roof through two openings in the suspended plaster ceiling using the lift and from the floor level where observation was possible. The roof system consist of wood planks, which are supported by wood joints; the joists are supported by steel purlins. The purlins are supported on the top chord of steel trusses. The steel truss are at 15'-0" on-center and run from the exterior brick bearing wall to the exterior brick bearing wall and are supported on brick pilasters.
- (2) Some water staining was visible and indicated past leaks through the roofing (Photo 7). No active leaks were found even while it was raining heavily (e.g. wetness or dripping water was looked for but not observed). The bottom of the wood deck and wood joists have taken on a light to dark amber color indicative of the wood's age. A few small areas of wood decking are new.
- (3) The paint on metal purlins is generally intact; there are areas of light rust. Otherwise no deficiencies were found. The paint on the trusses was mostly intact except near a past roof leak where there was light rust (Photo 8). The masonry that acts as the truss's bearing appeared intact (Photo 9).

c) EXTERIOR WALL CONDITION

i) EXTERIOR FACE OF WALL

- (1) The wall of the original building consists of multiple wythes of the brick without vertical or horizontal expansion joints (Photo 10). Generally the bearing wall appears sound; the brick and mortar on the older walls has a more weathered appearance than the brick on the newer addition. There are, however, long vertical cracks

**County of Bergen**  
**Engineering Services Report**  
**Structural Condition Assessment**  
**William Carlos Williams Center for the Performing Arts**  
**Rutherford, NJ**

---

visible on the exterior face of the brick. Modern building design would incorporate vertical expansion joints at regular intervals to handle the movement of the exterior wall due to temperature changes. Also, air cavities, water retardant membranes and weeps would be incorporated in a modern design to reduce the influx of moisture through the porous brick and mortar. However, older buildings did not incorporate such design details.

- (2) The long vertical cracks represent the wall's natural way of relieving expansion and compression stresses when joints are not present. Even if every crack were repointed, cracks would reform or form elsewhere to relieve those cyclic stresses.
  - (a) Therefore these cracks should be accepted as de-facto expansion joints and treated as such.
  - (b) Some brick cutting is recommended to "straighten" out cracks that zig and zag around specific bricks. Since the wall is solid and cutting-in a full-depth expansion joint would be both impractical and costly due the wall's height and thickness, vertical "straighten out" cuts can be made into the outside layer of brick only, as an improvement.
  - (c) The vertical natural cracks and the "straighten out" cuts should then be sealed (not grouted or caulked) with a product that accommodates extreme joint movement, such as BASF Sonolastic 150 with VLM technology and a backer rod.
- (3) Horizontal and/or diagonal cracks can be treated differently, and re-pointed to reduce the ingress of water.
- (4) Finally, treating the exterior brick façade with a water repellent product such as Siloxane would likewise further reduce water ingress. This will further the goal of reducing the overall amount of water available to work its way to interior cracks and pores and cause new problems.

ii) **EXTERIOR BRACING SYSTEM ON EXTERIOR WALLS**

- (1) A combination of Steel I-beams, channels and plates were installed on the tallest portion of the original building that houses the main

**County of Bergen**  
**Engineering Services Report**  
**Structural Condition Assessment**  
**William Carlos Williams Center for the Performing Arts**  
**Rutherford, NJ**

---

stage and backstage areas (Photo 11). The steel is attached with thru-bolts and plate washers thru the exterior brick wall. The bottom of the diagonal braces are anchored into a concrete block, the top of the diagonals are bolted into an I-beam near the top of the wall. The I-beam is supported by steel brackets at each end that are attached periodically along its length to the wall. The I-beams are bolted to these brackets. The I-beams are also supported on steel I-beams that protrude through the walls and may brace the wall corners. Horizontal steel plates at regular intervals are also thru bolted to the wall.

- (2) While the exterior exposed surfaces that are free to drain and air-dry exhibit only minor pitting and corrosion, almost no paint remains. (i.e. diagonal plates, horizontal plates and horizontal channel.) The I-beam at the top of the wall exhibit holes in its web (Photo 12), and delaminating layers of pack rust. At least one of the thru bolts that attached the steel bracing to the masonry wall (just below the top roof level) has corroded all the way thru resulting in the steel plate washer falling off and laying on the roof (Photo 13). Other thru-bolts appear to exhibit noticeable section loss. And the steel is not flush against the wall. It is likely that the thru-bolts in general are substantially corroded and more have rusted completely thru. This level of rust represents a deterioration problem and must be addressed.

iii) INTERIOR FACE OF EXTERIOR WALL

- (1) Efflorescence is present on the interior face of unpainted exterior brick wall (Photos 14 & 15), which covers a substantial portion of interior face. The mortar and brick condition is generally sound. A few brick are absent, some absent bricks were obviously were not installed to make bearing locations for floor joists, but is not clear that these other bricks were purposely never installed or purposely removed. So that the bricks above them are fully supported, these absent brick location ought to be filled in. The efflorescence need not be removed unless the appearance is undesirable. Once the exterior face of the brick is sealed, the total rate of deposition of efflorescence will slow. Like the vertical cracks on the outside, the long vertical cracks on the inside can be sealed with the same material as the exterior vertical cracks, to stop the ingress of water while still permitting the wall to expand or contract. Horizontal and diagonal cracks can repointed.

**County of Bergen  
Engineering Services Report  
Structural Condition Assessment  
William Carlos Williams Center for the Performing Arts  
Rutherford, NJ**

---

- (2) In one of the lighting booths, the wall appears to exhibit diagonal cracking with some horizontal displacement (Photo 16). This was pointed out in the previous reports. This condition appear to be a localized condition and was not present on visible portions of the foundation walls. The mortar crack joints which cross the cracks should be opened stitched with narrow stainless steel rods in the mortar beds and then repointed.

d) INTERIOR STRUCTURAL CONDITIONS

i) PROSCENIUM ARCH STAGE

- (1) The stage floor is wood plank, supported by wood joists, the joists frame into wood header which in turn are supported on concrete columns.
- (2) No deterioration of note was found was found on the wood (Photo 17). The concrete columns where moderately honeycombed showing the aggregate, but as there is little evidence of mortar dust on the floor, it is likely the honeycombing is more likely due to poor material quality or installation practices (Photo 18).

ii) BLACK BOX STAGE

- (1) The “Black Box” theater has been constructed into the rear of the Theater Space, probably in the 1980’s. The Black Box floor is a flat plywood surface and it is supported by a system of cold-formed channels floor joists, vertical studs and diagonal bracing from the original sloped auditorium floor below.
- (2) No deterioration of note was found. However, as pointed out in previous reports, the deck exhibits a noticeable “bounce” when walked on. The floor decking is 15/32” thick plywood underlayment installed with the top grain oriented parallel to the joists (Photos 19 & 20). The capacity of plywood is substantially different when the top grain is installed perpendicular to the joists versus parallel to the joist. Installing parallel to the grain, results in the live load deflection exceeding the allowable limits set forth in the New Jersey Rehabilitation Subcode. Furthermore, the decking is not suitable for reuse, because the decking also appears to exhibit a permanent deflection, so all the black box stage decking must be removed and new decking installed.

**County of Bergen  
Engineering Services Report  
Structural Condition Assessment  
William Carlos Williams Center for the Performing Arts  
Rutherford, NJ**

---

e) REHABILITATION CODE COMPLIANCE

i) RECONSTRUCTION

The New Jersey Rehabilitation Code (Uniform Construction Code NJAC5:23 Subchapter 6) is designed to allow a common sense approach to the building codes for renovating or for changing the use of existing buildings. However, there are certain conditions listed in the code where conformance with the current Rehabilitation Code is mandated. The Stabilization and Restoration of the plaster ceiling will be considered a “Reconstruction” under the Rehabilitation Code because it meets the two requirements that, one, the building cannot be occupied during construction and that, two, a new Certificate of Occupancy is required. As a Reconstruction project, Section 6.7 will apply concerning Accessibility, and Section 12 and 12A will apply concerning Basic and Supplementary requirements for Use Group A-1 - (Assembly with Fixed Seats).

ii) ACCESSIBILITY

- (1) “Reconstruction” projects are required to conform to 6:23-6.7(k) concerning Accessibility. If the building in which the “Reconstruction” takes place is required to be accessible (which it is) and the work area for “Reconstruction” is the “Primary Function Space” (which it is) then the project must include an “Accessible Path of Travel” with the costs of such work capped at 20% of the project costs.
- (2) The “Accessible Path of Travel” must include the following accessible items: Parking Space, Exterior Route from Parking Space to Building Entrance, Building Entrance, Interior route to Primary Function Space, Restrooms, Drinking Fountain, and Telephones.
- (3) If all of the above cannot be provided within the 20% capped costs, then priority is given to making the Building Entrance and the Restrooms accessible.

**County of Bergen  
Engineering Services Report  
Structural Condition Assessment  
William Carlos Williams Center for the Performing Arts  
Rutherford, NJ**

---

- ii) ACCESSIBLE PATH OF TRAVEL:
- (1) PARKING: The 2015 IBC New Jersey edition only requires accessible parking when parking is provided. Since there is no on-site parking, there is no on-site accessible parking required. There is one parking space on the street outside the entrance to the Theater which is correctly marked as accessible with appropriate striping on the pavement and signs on poles. This is the only such space on the entire perimeter of the city block on which the Williams Center is located.
  - (2) EXTERIOR ROUTE: There is a route from the accessible parking spot on the street to the entrance doors of the building that is unobstructed by steps or other abrupt changes in elevation.
  - (3) BUILDING ENTRANCE: The Entrance Doors are manually operated doors which meet the accessibility requirements for height and width. There is no opening force specified for exterior doors in the ANSI 117.1-2009 as there is for interior doors, where the opening force is specified at 5 pounds, and thus power actuated doors are not required specifically in this statute. However, we note that a minimum design wind speed of 10 psf yields a minimum design windload on a typical door of 210 pounds, and such a windload would make the door impossible to open by a 5 pound allowable force. Therefore power actuated entrance doors have been included in the budget.
  - (4) INTERIOR ROUTE TO PRIMARY FUNCTION SPACE: There is an accessible interior route from the Building Entrance Doors to the Theater Area.
  - (5) RESTROOMS: The toilet rooms on both levels of the Williams Center were constructed prior to 1988 as the current configuration is shown as “existing” on a drawing of that date for a proposed renovation. This configuration has some characteristics that address accessibility, but these do not meet the current requirements. All of the following conditions will have to be corrected and the budget for this work is included:
    - a. Both the Men’s and Women’s enlarged toilet stalls are built into a circular space, and the curved walls encroach on the current clear areas required.



**County of Bergen  
Engineering Services Report  
Structural Condition Assessment  
William Carlos Williams Center for the Performing Arts  
Rutherford, NJ**

---

- b. Grab bars do not meet current requirements.
  - c. The locations of accessories such as toilet paper holders do not meet current regulations.
  - d. The curved wall encroaches on the clear area required at the urinal which is hung at the lower level to meet disability requirements.
  - e. The lavatories are not hung at the current required height.
- (6) DRINKING FOUNTAIN: The existing drinking fountain on the level of the Theater Lobby is set into the wall near the Restrooms and does not offer the required clear space with toe and knee space. The cost of an accessible drinking fountain has been included in the budget.
- (7) TELEPHONE: No accessible telephone stall was observed in the building. The cost of an accessible telephone is included in the budget.
- iii) BASIC AND SUPPLEMENTAL REQUIREMENTS – GROUP A-1
- (1) The Theater space will be classified as Use Group A-1 – “Assembly with Fixed seating” according to NJIBC 2015 303.2.
  - (2) The Basic Requirements (Section 12) apply to all projects which are considered a “Reconstruction.” The Supplemental Requirements (Section 12A) apply to “Reconstructions” based on thresholds of size or number of occupants that are specific to each item. Basic Requirement items which will need to be addressed for a “Reconstruction” in which the Theater Space Theater is the “workspace” are as follows.
  - (3) Means of Egress Illumination: The existing Egress Illumination has three conditions which should be addressed:
    - (a) The one foot candle requirement needs to be met in the theater aisles in the middle of the seating area which appear to be further than the projection of the emergency lights mounted on the side wall. Further, the time requirement for battery backup has been increased. This will require upgrading this system in a Reconstruction.

**County of Bergen**  
**Engineering Services Report**  
**Structural Condition Assessment**  
**William Carlos Williams Center for the Performing Arts**  
**Rutherford, NJ**

---

- (b) Current code requires the emergency lights to be activated by the circuit breaker for the lights in that space. Many of the existing emergency lights are wired to breakers that are emergency lighting only, and thus only activated by the main breaker. When work is done on any of these lighting circuits, this condition will be brought into compliance. We have included a budget for this work.
- (c) Many bulbs and batteries need to be replaced. A budget cost for this is included in "Required Maintenance."
- (4) Illuminated Exit Signs - Many bulbs and batteries need to be replaced. A budget cost for this is included in "Required Maintenance."
- (5) Structural Elements - See discussion concerning deflection in the Black Box stage floor above.
- (6) Supplemental Requirement items which will need to be addressed for a "Reconstruction" in which the Theater Space Theater is the "workspace" include:
  - (a) Sprinkler System - Note that the building has an Automatic Sprinkler System and that heads have been installed above the plaster ceiling which complies with current requirements.
  - (b) Automatic Alarm System - the building has an Automatic Alarm System that is described as "limited" in the Schoor-DePalma report of 2004. According to this section of the Rehabilitation Subcode, an Automatic Alarm System is required specifically in all "storage, workshop, furnace and boiler rooms" when the "workspace" is greater than 25% of the gross enclosed floor area of the building (which it is). Since the current alarm system is "limited" it needs to be extended to cover these specific types of rooms, if these rooms are not currently protected. A budget for this is included in "Required Maintenance".

\*\*\*\*\*END OF REPORT\*\*\*\*\*

# **ATTACHMENTS**

# **ATTACHMENT A**

Engineer's Estimate  
Alaimo Group  
February 5, 2016

Alaimo Group 200 High Street Mount Holly, NJ 08060		ENGINEER'S ESTIMATE		Project No.: A-0600-0016-000 Date: 2/5/2016 By: R. Smith	
Owner: Bergen County Board of Chosen Freeholders			Project: Williams Center		
ITEM	STABILIZATION	QUANTITY	UNIT	UNIT PRICE	ITEM COST
1	<b>Suspended Plaster Ceiling:</b>				
	Plaster ceiling stabilization	1	LS	\$598,000	\$598,000
	Replace missing plaster areas	1	LS	\$285,000	\$285,000
2	<b>Roof:</b>				-----
	Maintenance included in Miscellaneous below				
3	<b>Exterior Walls:</b>				
	Brick Wall Repairs: (Portions)				
	High Lift Rental	1	LS	\$20,000	\$20,000
	Cut in expansion joints in exterior walls	500	LF	\$40	\$20,000
	Stitch and repoint cracks in exterior masonry wall	600	LF	\$45	\$27,000
	Repoint cracks in exterior masonry wall	2,000	LF	\$4	\$8,000
	Apply silicone based water repellent	26,000	SF	\$1	\$26,000
	Exterior Bracing System: (Portions)				
	Scissor lift rental	1	LS	\$6,000	\$6,000
	Remove and install new thru-bolts	1	LS	\$12,000	\$12,000
	Remove and install new steel bracing	5,000	LBS	\$10	\$50,000
	Crane rental	1	LS	\$10,000	\$10,000
4	<b>Interior Structural:</b>				
	Remove and install new black box stage floor deck	3,000	SF	\$20	\$60,000
5	<b>Rehabilitation Code Compliance:</b>				
	Required Miscellaneous Maintenance	1	LS	\$50,000	\$50,000
	Emergency Lighting upgrades	1	LS	\$20,000	\$20,000
	ADA Improvements	1	LS	\$100,000	\$100,000

Subtotal		\$1,292,000
GC Overhead & Profit	20%	\$258,000
GC Subtotal		\$1,550,000
Contingencies	20%	<u>\$310,000</u>
<b>Total Construction Costs</b>		<b>\$1,860,000</b>
<b>Soft Costs A/E Legal &amp; Administration</b>		<b><u>\$340,000</u></b>
<b>TOTAL PROJECT COST FOR STABILIZATION</b>		<b>\$2,200,000</b>

<b>Alaimo Group</b> 200 High Street Mount Holly, NJ 08060		<b>ENGINEER'S ESTIMATE</b>		Project No.: A-0600-0016-000 Date: 2/5/2016 By: R. Smith	
Owner: <b>Bergen County Board of Chosen Freeholders</b>			Project: <b>Williams Center</b> Bid No:		
ITEM	RESTORATION	QUANTITY	UNIT	UNIT PRICE	ITEM COST
6	Plaster Wall Treatment, Replacement & Repair	1	LS	\$850,000	\$850,000
7	Decorative Paint Scheme per current mock up	1	LS	\$1,500,000	\$1,500,000

Subtotal \$2,350,000

GC Overhead & Profit 20% \$470,000

GC Subtotal \$2,820,000

Contingencies 20% \$564,000

**Total Construction Costs \$3,384,000**

**Soft Costs A/E Legal & Administration \$677,000**

**TOTAL PROJECT COST FOR RESTORATION TO THEATER PLASTER WALL & CEILING ONLY \$4,061,000.00**

<b>Alaimo Group</b> 200 High Street Mount Holly, NJ 08060		<b>ENGINEER'S ESTIMATE</b>		Project No.: A-0600-0016-000 Date: 2/5/2016 By: R. Smith	
Owner: <b>Bergen County Board of Chosen Freeholders</b>			Project: <b>Williams Center</b> Bid No:		
ITEM	UPGRADES	QUANTITY	UNIT	UNIT PRICE	ITEM COST
8	Replace Carpeting	1	LS	\$100,000	\$100,000
9	Replace Seating	1	LS	\$300,000	\$300,000
10	Replae Sound/Lighting and Stage Rigging	1	LS	\$1,000,000	\$1,000,000

Subtotal \$1,400,000

GC Overhead & Profit 20% \$280,000

GC Subtotal \$1,680,000

Contingencies 20% \$336,000

**Total Construction Costs \$2,016,000**

**Soft Costs A/E Legal & Administration \$404,000**

**TOTAL PROJECT COST FOR UPGRADES \$2,420,000**

# **ATTACHMENT B**

Budget Estimate  
John Tiedemann, Inc.  
October 28, 2015

# JOHN TIEDEMANN, INC.

## Church Decorating and Painting

330 Belleville Turnpike • North Arlington, NJ 07031  
Telephone: (866) 600-2666 • Fax: (201) 991-3419



Via email: [rsmith@alaimogroup.com](mailto:rsmith@alaimogroup.com)

October 28, 2015

Mr. Rick Smith  
Alamo Group  
200 High Street  
Mt. Holly, NJ 08060

RE: Williams Center, 1 Williams Plaza, Rutherford, NJ

Dear Rick,

As per pricing for the theater I can provide you a price for the stabilization of plaster, the removal of plaster ventilation lattice work, full plaster repairs, and decorative painting, including removal of all incompatible coatings. I cannot provide numbers for reinforcing of substructure without a specification. Also, my numbers will not include replacing of balcony.

### **BUDGET PRICING**

Stabilizations of existing plaster ceiling .....\$570,000. 00  
Includes: consolidation, re-attachment of delaminated plaster, and rigging to perform work.  
Demo and disposal of unstable plaster ventilation lattice work from ceiling.....\$28,000.00

- **The above two numbers will stabilize all plaster ceilings in main auditorium and allow safe use of the building**

Plaster repair and replacement at ceiling level in Main Auditorium – Including replacement of ventilation lattice work over filled backdrop.....\$285,000.00  
Plaster stabilization, replacement, and repairs at walls, capitals, columns and cornices.....\$850,000.00  
Implement decorative paint scheme as per mock ups, including 24K gold leaf gilding.....\$1,500,000.00

If you have any questions, or need anything else please give me a call on my cell, 201-207-7145.

Sincerely,  
  
Ray Tiedemann



# **ATTACHMENT C**

Ceiling Plaster Condition Assessment  
October 7 & 8, 2015

## Plaster Specialist's Report

### 1.0 Introduction

- 1.1 Project: Williams Centre For the Performing Arts  
Ceiling Plaster Condition Assessment of the  
Main Auditorium
- 1.2 Building Location: Williams Square,  
Rutherford, New Jersey
- 1.3 Date of Visit: October 7 & 8, 2015
- 1.4 Conditions: Bright sun, Clear and cool. Interior was dimly lit with task  
lighting for specific investigations.
- 1.5 HPCS - Canada  
Personnel Present: Rod Stewart, Masumi Suzuki

### 1.0 Purpose

A twofold purpose was described:

- 1 To determine the immediate structural condition of the ceiling plaster in terms of safety for building occupants.
- 2 To determine what measures (with costs) to bring structural stability into place and what further measures (with costs) to “restore” the ceiling.

### 2.0 Scope of Investigation

The inspection consisted of a visual inspection of the auditorium ceiling facilitated by a telescoping boom lift provided by John Tiedemann Inc. The lift allowed access to the surface of the ceiling and in two locations access through openings cut in the ceiling for inspection purposes. Specifically our task included inspection of the ceiling plaster cross section and its successive connections to the building structure.

### 3.0 Description of Structure

The auditorium is a single room of about 95' X 120' with a ceiling area of about 9,500 square feet. A large proscenium arch dominates the SE end of the room. A large (estimated 20' X 40') raised elongated dome shaped portion of the ceiling is decorated with gilt and serves as a central decorative feature that includes an elaborate chandelier. Apparently, as a way to mask the deteriorated condition of the ceiling and wall plaster, the entire auditorium except the dome and proscenium arch has been painted a dark red-brown.

#### 4.0 Description of the Plaster System

The auditorium ceiling is a cementitious plaster applied to expanded metal lath system. In such a system, the plaster consisting of sand, gypsum and water, is applied in three applications making +/-  $\frac{7}{8}$ " in ceiling thickness. The first application or so-called the scratch coat is roughly  $\frac{1}{2}$ " to  $\frac{5}{8}$ " thick divided equally above and below the metal lath substrate. This heavily sanded material is extruded through the lath to form a pattern of lugs above the lath that ultimately lock on and support the second and third applications of plaster. The word scratch identifies the practice of scratching or gouging the wet plaster surface with a nail or scratch float to provide a deeply grooved three dimensional surface for the next application of plaster to lock onto mechanically.

The main purpose of this first coat is to stiffen the lath and prepare it for the next application of what is called the brown or leveling coat. This material applied while the scratch is still not fully cured is intended to establish the finished flatness of the ceiling. The scratch and brown coats are usually about the same mix of ingredients.

The third and final application is the putty coat which is comprised of gypsum lime putty with no sand. This material is troweled on to produce a hard smooth polished finish.

Embellishments on the surface of this ceiling are cast low relief plaster leaves and trumpet flowers attached symmetrically in the studio in circles, strips and other patterns to a coarse and very open burlap ground. This heavy fabric is hoisted in place where it is placed against the wet plaster of the brown coat and fastened with smooth daubs of plaster of Paris as an adhesive. The plaster of Paris penetrates the voids in the burlap and bonds it to the ceiling. Fine finishing around the three dimensional embellishments smoothes the surface around the intricate patterns. The burlap system is used so that the repeating patterns of embellishments can be placed symmetrically without the elemental layout having to be done on the ceiling surface.

Several large areas of the ceiling consist of open diamond pattern lattice plaster grilles that formed part of the ventilation system of the auditorium when it was built. The grilles were fabricated in the studio and hoisted in place on the ceiling as semi-finished elements. The grilles consist of an open lattice of 1" X 1" plaster forming a diamond pattern that is reinforced internally with +/-  $\frac{1}{2}$ " wood dowels. Intersections in the connection of the diamond pattern are masked with applied florets. The grilles are suspended in the same manner as the other parts of the plain face plaster ceiling.

The oval shaped dome on the ceiling and the few box beams that cross the ceiling are created by forming variations in the structural framing that is then covered with expanded metal lath and plastered in exactly in the same manner as the plain face plaster of the flat portions of the ceiling.

The structural connections above the plaster are described as follows:

Expanded metal lath is tied with black iron wire to channels ( $\frac{1}{2}$ " X  $1\frac{1}{4}$ " X  $\frac{1}{8}$ ") that run at 16" centers across the ceiling. These channels are picked up at 5' centers by heavier  $1\frac{1}{2}$ " X  $1\frac{1}{2}$ " X  $\frac{1}{4}$ " angles running in the opposite direction. These in turn are picked up (nutted stove bolt connections) at 8' centers by vertical 1" X  $\frac{1}{8}$ " straps that run up to connections at the roof joists. At the roof framing, the vertical straps are supported by a common nail driven through a hole in the strap and on through the joist where it is

clinched over against the joist.

The framing is systematic and regular. In areas where it has been disturbed for the introduction of ducts and piping, the appearance is that its integrity has been maintained in a workman like manner. Others will confirm the adequacy of the size of the individual framing members. A typical section of expanded metal lath and plaster ceiling of this type can be expected to have a mass of +/- 32 pounds per square foot.

Wall plaster is not part of this survey but it is noted that the exterior wall plaster is/was applied directly on the masonry surface of the wall with embellishments supported by framing extensions fastened to the masonry and wrapped in expanded metal lath. Much of the plaster has been removed and none of it presents any notable safety hazard.



*Fig. 1 Typical view across the plenum indicates a systematic and orderly layout. Attached to the plaster by wires, the typical Chicago Bar system is spaced at 16: with the opposing angle irons at 5' centers. Verticals bolted to these are 1" X 1/8" straps.*



*Fig. 2 Typical framing connections in the plenum of the auditorium are adequate.*

## 5.0 Observations

### **The Slow Pace of Deterioration**

Apparently, as a way to mask the deteriorated condition of the ceiling and wall plaster, and to highlight more positive features, the entire auditorium except the dome and proscenium arch has been painted a dark red-brown. The painting was not carefully done as a finish treatment, but was rather applied directly over whatever condition was present. It is very likely that at the time of painting, the loose plaster was simply knocked down and the entire surfaces of remaining ceiling plaster received the paint.

The importance of this is that the painting took place at a specific time in the past. The condition of the ceiling today relative to the time of painting illustrates the rate of the deterioration process. The only observable changes in condition are in a few isolated locations on the ceiling where delamination of the putty coat along with brown coat have occurred. This leaves a very conspicuous grey patch in a sea of reddish brown. There are several of these, but they do not cover a large area.

### **Delamination at Scratch / Brown Coat Interface**

The removal of ceiling plaster to accommodate the inspection was carried out using a low vibration oscillating saw. Typically, this kind of ceiling plaster can be cut with a reciprocating saw with no resulting damage. In this case, the plaster was painstakingly cut with a saw that causes very little vibration. In spite of the care taken during the cutting process, the plaster broke up almost completely and became fully delaminated at the brown/scratch interface. This is evidence that the scratch was probably not sufficiently textured and that the brown didn't get perfect purchase into the scratch when it was installed.

### **Attachment of Embellishments**

The embellishments attached to the ceiling on burlap sheets as described above is very stable and well bonded. There is no evidence of delamination of this material. Embellishments of this type do however depend on the integrity of the brown/scratch connection for support. See above.

### **Side Wall Decorative Plaster**

Particularly on the North East wall, there is heavy efflorescence build up (post painting) on the cornice plaster. Hand inspection indicates that the structure supporting the cornice is sound, but the ornamental details have been lost. Efflorescence is an indication of water infiltration in the immediate area. We cannot determine if the problem has been addressed.

### **Condition of the Dome**

The dome as viewed from a short distance within the plenum appears to be rock solid and in very sound condition. There is no sign of efflorescence on any of the surfaces. All mechanical connections that could be viewed were found in good condition.

### **Condition of the Proscenium Arch**

The visual inspection of the proscenium arch indicates a well constructed and fully in tact condition that requires no significant repair or restoration.

### **Condition of the Ventilation Grilles**

The ventilation grilles as observed from two locations are unsound. No access was possible to a third and fourth location.

### **Mechanical Connections in the Plenum**

The work in the plenum is orderly and workmanlike. Except where alterations have been necessitated and properly executed to accommodate other mechanical alterations it appears to be as-built. There is no excessive corrosion on metal surfaces.

In some areas persistent roof leaks have contributed to a pre-existing delamination problem causing large sections of plaster to fail. The expanded metal lath in these areas is deteriorated and will need to be replaced in any repair process.

A structural engineer will report on the sufficiency of the framing.

In addition to the original mechanical systems in the plenum, there has been built, much more recently, and partially dismantled and abandoned a significant amount of wood framed enclosure of some purpose we do not understand. None of this combustible material is currently purposeful and all of it should be removed from the plenum in any renovation of the space.

## **6.0 Recommendations**

### **Preamble**

It is my opinion that the current condition of the ceiling plaster is stable but that it has underlying structural faults that will need to be addressed before occupancy of the auditorium should be permitted. In an undisturbed state, the ceiling could easily remain intact for some time to come. This is not a clean bill of health by any means. The delamination under moderate stress that we observed during this inspection puts us on notice that any work within the plenum should be preceded with a program to stabilize and consolidate the entire plaster ceiling.

It would not be advisable to commence any renovations that require access to the plenum without first addressing this issue.

### **Monitor**

The deterioration process is quite slow, but could accelerate if roof maintenance is not carried out. Ensure that the roof is kept in good conditions so that water does not get access to the plaster.

### **Consolidation**

The delamination issues described above are not uncommon in plaster on expanded metal lath ceilings. The consolidation and reattachment of plaster on expanded metal lath involves the flood application of multiple spray-applied acrylic resins that penetrate the plaster from above, seeking out the cracks and fissures that exist, and filling them with a flexible adhesive that cures and strengthens the plaster. In the application, any delamination voids between the scratch and brown coats are filled by gravity with the curative acrylic material. This work is followed up on the surface with a detailed inspection and injection of additional filled adhesive materials as necessary. The consolidation process should precede any alterations to the mechanical attachment of the ceiling to its structure.

## 7.0 Restoration

### Preamble

Theatres are first and foremost complex functional structures. Restoration of historic theatres requires sensitivity to existing historic fabric to be sure, but the success of a restored historic theater always depends on how well it has been adapted to accommodate all the modern technology that today's theatre experience requires. In the present case, we see a beautiful high art dramatic ceiling and proscenium with no accommodation for the theatrical lighting or sound equipment that would surely need to be housed there. The ceiling configuration will be almost certainly heavily modified in any restoration that brings it into modern theatre use. Its present condition is therefore not so much a concern as is the feasibility of restoring it to accommodate the demands of a new technical design. This kind of ceiling (plaster on expanded metal lath) is eminently flexible and can be altered in many ways to accommodate new technology.



*Fig. 3 In this example of modern technology incorporated in the "plaster on expanded metal lath" ceiling of an atmospheric cinema/live theater, when not in use as a theater its lighting can be closed off behind a system of numerically controlled doors that when closed leave a smooth ceiling for the projection of cloud effects typical of an atmospheric cinema.*

The ceiling is in a typical condition of dilapidation, in which the most significant elements of its original design, the central dome and proscenium arch remain intact and in good condition. All other design features can be replicated from surviving good examples so that an authentic restoration is entirely possible. The poor condition of the ventilation grilles that could be reached for inspection may or may not be a significant factor in a restoration program depending on how the plenum space might be used in a new configuration. It might be that the design of a renewal of the auditorium would eliminate the grilles altogether. Alternately, in a restoration, replacement of the grille areas as ventilators between the plenum and auditorium would involve casting new smaller internally reinforced (with non-combustible material) panels and hoisting them into place jig saw style. Either of these and other options is readily achievable provided the ceiling is consolidated.

Any comprehensive restoration of the auditorium will involve decisions about which elements can be retained and which have deteriorated too far for practical restoration, and should therefore be replaced. The decisions will also revolve around the practical needs of a modern operating theatre which may or may not be compatible with retention of all the historic fabric that is present today. With that in mind, the consulting team needs order of magnitude estimates for the following

#### ESTIMATES for Two Different Scopes of Work

1 Cost to consolidate the ceiling “as is” so that the delamination condition is removed and there is no danger of further deterioration while a long term plan is developed. This scope includes any structural enhancements that may be needed to support the plaster ceiling, and temporary netting of the grilles so that they can be accommodated in a future design or removed as required.

2 Cost to consolidate and restore the entire plaster ceiling and walls (to the floor), in a process that retains and stabilizes all the existing decorative details and recreates by replication, all the components that are missing or are too deteriorated to retain. This scope anticipates a decorative painting scheme similar in character to the mock up that is present in the auditorium today. This scope includes removal and replacement of the ceiling ventilation grilles as necessary with new grilles matching the existing. Any structural enhancements that may be needed to support the plaster ceiling are to be included in this cost.

END



# **ATTACHMENT D**

Roof Moisture Survey  
Systems Design & Analysis, Inc.  
October 23, 2015

# Roof Moisture Survey



**Williams Center**  
1 Williams Plaza  
Rutherford, New Jersey 07070

*Prepared for:*

**ALAIMO GROUP**  
200 High Street  
Mt. Holly, New Jersey 08060

*Prepared by:*

**SYSTEMS DESIGN & ANALYSIS, INC.**  
640 Herman Road, Suite 4  
Jackson, New Jersey 08527

SDA Project No. 15207-40

October 23, 2015



**Systems Design & Analysis, Inc.**  
Consulting Services

ROOFING - WALL RESTORATION - PAVING

October 23, 2015

Mr. Rick Edward Smith  
Alaimo Group  
200 High Street  
Mt. Holly, NJ 08060

Re: Roof moisture Survey – Williams Center  
SDA Project No. 15207-40

Dear Mr. Smith:

The following report presents the results of a roof moisture survey conducted at the Williams Center on October 8, 2015. The purpose of the survey was to search for moisture below the roof surface.

This information has been provided by Systems Design Analysis, Inc. (SDA) for the exclusive use of Alaimo Group for the stated purpose of this survey and, as such, is limited to the defined roof areas.

The field investigation work presented in this report is based upon the existing conditions observed on the roof during the time of the survey and upon information supplied by on-site personnel. SDA warrants that these survey findings have been compiled after field investigation work was conducted in accordance with generally accepted practices of the roofing industry. No other warranties or guarantees are declared or implied.

It has been a pleasure to be of service to you. If we can be of any additional assistance, please do not hesitate to contact us.

Sincerely,

George Hafesh  
Project Manager

GH/clf

# Project Summary

## Purpose

The purpose of this roof moisture survey was to search for moisture beneath the roof surface.

## Method



Our survey was performed by two technicians using Tramex RWS scanners. The Tramex RWS Roof and Wall Scanner is a multi-mode non-invasive impedance scanner designed for the instant, precise and non-destructive evaluation of moisture conditions and leak tracing in roofing per ASTM D7954

The scanner is placed on the roof surface every 2-4 feet in a grid pattern. Moisture, (if detected), is further inspected by placing the scanner in multiple locations until the technicians are comfortable they have determined the extent of the moisture. The area is then cored for visual verification.

## Moisture Detection Results

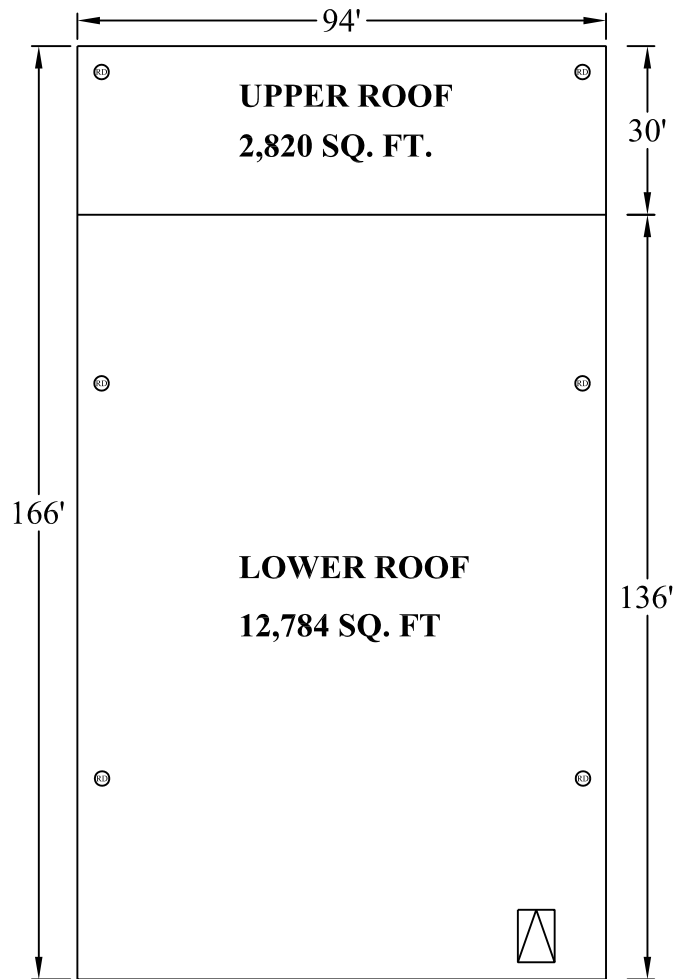
Property:	Williams Center
Roof Area Surveyed:	15,604 Square Feet
Moisture Detected:	None

## Recommendations: Lower Roof Section 12,784 s/f


1. Hole found in perimeter wall base flashing. Patch repair needed. See photo.
2. Install metal cap over at chimney and overlap metal coping cap. See photo.
3. Emergency thru wall overflow scuppers recommend be at each roof drain location.
4. Remove debris at roof drains.

## Recommendations: Upper Roof Section 2,820 s/f

1. Emergency thru wall overflow scuppers recommend be at each roof drain location.



LEGEND

-  ROOF DRAIN
-  ROOF HATCH

TITLE

WILLIAMS CENTER  
 ONE WILLIAMS PLAZA  
 RUTHERFORD, NEW JERSEY  
 SURVEY CONDUCTED 10-08-15



Systems Design & Analysis, Inc.  
 Consulting Services

ROOFING - WALL RESTORATION - PAVING  
 (800) 321-8132

DWN BY: C. Fulton	SCALE: NTS	PROJ. NO. 15207-10
CONSULTANT: G. Evert	DATE: 10-13-15	DWG. NO.

***Roof Conditions***

***and***

***Photos***



**PHOTO 1 Lower Roof Section:**  
Tramex meter was place on roof surface every 2-4 feet in grid pattern.



**PHOTO 2 Lower Roof Section:**  
Zero moisture detected throughout roof area.



**PHOTO 3 Lower Roof Section:**  
Tramex meter was place on roof surface every 2-4 feet in grid pattern.



**PHOTO 4 Lower Roof Section:**  
Zero moisture detected throughout roof area.



**PHOTO 5 Lower Roof Section:**  
Lower roof appears to be in excellent condition.



**PHOTO 6 Lower Roof Section:**  
Hole in wall flashing. Patch repair needed.



**PHOTO 7 Lower Roof Section:**  
Debris should be cleaned away at drains.



**PHOTO 8 Lower Roof Section:**  
Metal cap over chimney wash is recommended be installed and lapped over metal coping cap.



**PHOTO 9 Upper Roof Section:**  
Tramex meter was place on roof surface every 2-4 feet in grid pattern.



**PHOTO 10 Upper Roof Section:**  
Tramex meter was place on roof surface every 2-4 feet in grid pattern.



**PHOTO 11 Upper Roof Section:**  
Zero moisture detected throughout roof area.



**PHOTO 12 UPPER Roof Section:**  
Upper roof appears to be in excellent condition.



# **ATTACHMENT E**

Alaimo Structural Assessment Photos  
December 18, 2015



Photo 1  
Plaster ceiling being cut to permit evaluation



Photo 2  
Chandelier within the plaster ceiling



Photo 3  
General view of suspended ceiling support system



Photo 4  
Damaged area of suspended ceiling.



Photo 5  
General view of theatre roof



Photo 6  
Clogged roof drain



Photo 7

Underside of roof at the location of previous roof leak. Note water staining



Photo 8

General view of bottom chord of steel roof truss.



Photo 9  
Masonry bearing of the roof truss




Photo 10  
Exterior face of masonry wall



Photo 11  
Steel Lateral Bracing System



Photo 12  
Steel Lateral Bracing System: Holes in the web of I beam



Photo 13

Steel Lateral Bracing System: Top channel thru-bolt corroded completely thru and channel separated from wall.






Photo 14

Typical vertical wall crack in exterior masonry wall



Photo 15

Interior face of exterior brick wall: Note efflorescence



Photo 16

Diagonal crack with horizontal displacement of exterior wall in lighting booth.



Photo 17  
Floor joists under proscenium stage



Photo 18  
Honeycombed concrete column under proscenium stage



Photo 19  
Underside of floor decking for Black Box Stage



Photo 20  
Cold formed steel joists under black box stage

# **ATTACHMENT F**

HVAC, Electrical, Plumbing/Fire Protection and Structural Systems  
Schoor DePalma, Inc.  
December 14, 2004



**SCHOOR DEPALMA**  
Engineers and Consultants

**EXISTING FACILITY CONDITIONS DUE DILIGENCE  
OF  
HVAC, ELECTRICAL, PLUMBING / FIRE PROTECTION  
AND STRUCTURAL SYSTEMS  
AT  
THE WILLIAMS CENTER FOR THE ARTS  
ONE WILLIAMS PLAZA  
RUTHERFORD, NEW JERSEY**

Prepared By:

**SCHOOR DEPALMA INC.**  
Justin Corporate Center  
200 State Highway Nine  
P.O. Box 900  
Manalapan, New Jersey 07726-0900

December 14, 2004

n:\project\2004\0403269\01\master - due diligence report revised 12-14-04.doc

**Your Bottom Line Results Partner™**

Justin Corporate Center, 200 State Highway Nine, P.O. Box 900, Manalapan, NJ 07726-0900 Tel: 732.577.9000 Fax: 732.577.9888

Manalapan ■ Armonk ■ Atlantic City ■ Brick ■ Clinton ■ Exton ■ Kulpsville

Parsippany ■ Philadelphia ■ Phillipsburg ■ Stafford ■ Voorhees

[www.schoordepalma.com](http://www.schoordepalma.com)



## TABLE OF CONTENTS

### Page Number

EXECUTIVE SUMMARY .....	i
I. PURPOSE AND SCOPE.....	1
II. METHODOLOGY .....	1
III. DESCRIPTIONS AND OBSERVATIONS .....	2
A. HVAC Systems.....	2
B. Electrical System .....	3
C. Plumbing Systems .....	5
D. Fire Sprinkler .....	6
E. Structural.....	7
F. Roofing .....	9
IV. EVALUATION AND ANALYSIS .....	10
A. HVAC Systems.....	10
B. Electrical Systems.....	11
C. Plumbing Systems .....	13
D. Fire Sprinkler .....	13
E. Structural.....	14
F. Roofing .....	15
V. RECOMMENDATIONS.....	16
A. HVAC Systems.....	16
B. Electrical Systems.....	18
C. Plumbing Systems .....	19
D. Fire Sprinkler .....	19
E. Structural.....	19
F. Roofing .....	20



## **EXECUTIVE SUMMARY**

The Williams Center for the Arts has assigned Schoor DePalma to perform an existing condition due diligence and subsequent report on the HVAC, electrical, plumbing, fire protection and structural systems of an approximate 37,720 square foot building that include a Lower Level, Main Level and Mezzanine. The "Lower Level" spaces are divided into the Cinema, Lobby, Toilets, Storage, and Restaurant totaling approximately 14,960 square feet. The "Main Level" spaces are divided into the Office, Lobby, Toilets, the Marcus Room, the Newman Room and the Oscar Room totaling approximately 20,400 square feet. The "Mezzanine" includes a lobby and storage area totaling approximately 2,360 square feet.

The purpose of this report is to assist The Williams Center for the Arts in identifying any deficiencies found during a visual "walk-thru" of the facility. Schoor DePalma performed a walk-through visit of the site on September 9, 2004 and made observations of the conditions and major system components that were readily accessible and exposed to view. Please note that this report contains information based on visual observations and that systems or equipment were not tested at the time of the survey or as part of this report.





## **I. PURPOSE AND SCOPE**

The Williams Center for the Arts requires a report providing a description of the systems, including deficiencies, within the building and recommendations toward their modification.

In order to achieve these goals, the scope of this study and report include the following:

- Observe the components of the existing HVAC, electrical, plumbing, fire protection and structural systems in the subject building that were exposed to view.
- To report on the conditions observed.
- State our recommendations to correct deficiencies.
- Provide an engineering cost estimate to implement the recommendations.

Schoor DePalma visually investigated the subject building in Rutherford, New Jersey to determine and evaluate the building's HVAC, electrical, plumbing, fire protection and structural systems. Our investigation was limited to visual observation of readily accessible and exposed equipment and conditions.

In addition to the observations made during the site visit, existing original architectural drawings were made available for evaluation as a part of this investigation. The drawings were dated June of 1990 and March of 1988 and were developed by John P. Capazzi Architect and Albert C. Levenelm Architect

The scope of this study does not include any improvements or modifications that may be needed or desired to make certain areas more suitable for any specific needs, nor does it include the testing or operation of any of the building's systems or components.

## **II. METHODOLOGY**

The following methods were employed during the course of this report:

- On site observation of components of the HVAC, electrical, plumbing, fire protection and structural systems that were exposed to view during a site visit on September 9, 2004.
- Utilization of standard reference sources.
- Professional engineering judgment.



### III. DESCRIPTIONS AND OBSERVATIONS

#### A. HVAC Systems

The HVAC systems consist of varying types of equipment:

1. Upstairs mezzanine mechanical room serves the Large Main Level Auditorium: Trane Climate-Changer Air Handling Unit, Air Flow Quantity 16,000 CFM, 20 HP electric motor, is coupled with an Air Cooled Chiller, cooling capacity approximately 40 Tons of refrigeration, located on outside platform, provides chilled water for the cooling coil. Hot water heating coil in the unit provides heat for the system. The chilled water and hot water have separate circulating pumps, piping, insulation and associated controls.
2. Rooftop Package Unit: McQuay Model RPS, estimated capacity 20 tons of cooling, is mounted on factory curb with bottom discharge and return duct configuration. The unit serves the Lobby, Offices and upstairs Movie Theater. The thermostat for the unit is located in the upstairs theater, as a consequence the lobby tends either to overcool or overheat, depending on the season.
3. Lower level Movie Theaters: Served by Air Handling Units AHU-3, AHU-5 on the right side, and AHU-4 on the left side. These Air handling Units are direct expansion type with their respective Condensing Units on located the roof of the building
4. There are several additional small air handling units located throughout the building, suspended in high ceiling area, however in absence of Mechanical Drawings they could not be identified.
5. Rooftop Condensing Units are mounted on roof curbs:
  - a. McQuay Model RHP-100B-H-27 Cooling Capacity 10 tons
  - b. McQuay Model ALP-016 AS Cooling Capacity 16 tons
  - c. McQuay Model ALP-016 AS Cooling Capacity 16 tons
  - d. York Model HBHB-W120 AE Cooling Capacity 10 tons
  - e. York Model HABA-T060 SA Cooling Capacity 6 tons
  - f. Westinghouse, size approximately 2 ton.
  - g. Westinghouse, size approximately 3-1/2 ton.
6. Boiler Heating Plant for the center is located on the Lower Level:

The existing boiler is H. B. Smith Series 28-12, Net IBR Rating 2,469,600 BTU/h, with burner Power-flame Model C3-GO25 MBS-12, range 900MBH (min.) – 4,650 MBH (max.). The heating plant includes hot water piping, flue vent pipe to chimney.
7. Air distribution ductwork and diffusers various systems appeared to be intact and operational. Minor leaks were evident in the ductwork. Air diffusers, registers and grilles show signs of accumulated dirt and residue.

## B. Electrical System

The facility consists of two services. The first service (Service #1) is located in the basement area of the building by the lower level theater number 2. This service serves the majority of the building and theater loads. The second service (Service #2) is located on stage left portion of the main theater on a mezzanine. This service serves the stage lighting system thru dimmer systems.

### SERVICE #1

Service #1 is fed via a pad-mounted transformer located outside the facility and has underground service feeders to the service equipment. The service equipment, located in the electrical room in the basement area, consists of a main distribution switchboard (MDS) rated at 1200 amps, 277/480V, 3 phase 4 wire, with a 1200 ampere main circuit breaker and two (2) distribution sections. The manufacturer of the MDS is Square D. The utility meter number is 598002255 and is located in the electrical room. The distribution section contains the following loads, with the listed ratings, based on the labeling of the MDS:

1. 300 ampere, 3 phase - (load being served not labeled)
2. 250 ampere, 3 phase - feeding PP2 via 150 KVA transformer
3. 225 ampere, 3 phase - spare
4. 150 ampere, 3phase - feeding PP3
5. 80 ampere, 3 phase - feeding PSM
6. 70 ampere, 3 phase - feeding Elevator
7. 45 ampere, 3 phase - feeding PP5
8. 100 ampere, 3 phase - feeding EMP
9. 100 ampere, 3 phase - feeding HVAC 1
10. 100 ampere, 3 phase - feeding HVAC 3
11. 100 ampere, 3 phase - feeding ACCU 4
12. 70 ampere, 3 phase - feeding ACCU 3
13. 20 ampere, 3 phase - feeding AH 4
14. 20 ampere, 3 phase - feeding Sewage Ejector
15. 100 ampere, 3 phase - feeding HVAC 2
16. 100 ampere, 3 phase - feeding HVAC 4
17. 70 ampere, 3 phase - feeding ACU 5
18. 20 ampere, 3 phase - feeding AH3
19. 20 ampere, 3 phase - feeding AH5
20. Sub Panel EP is located in distribution section 2

The electrical distribution room also contains distribution panel PP2. The panel is rated at 600 ampere, 120/208V, 3 phase, 4 wire and is fed from the MDS through a 150 KVA, 480-120/208V transformer. The transformer is located adjacent to PP2.

Panel PP2 sub-feeds sub-distribution panel PP4 located in the first floor mechanical room located adjacent to the main office. PP4 contains the following loads, with the listed ratings, based on the labeling:

1. 70 ampere, 3 phase - feeding Panel LPD



2. 90 ampere, 3 phase – feeding PP6
3. 90 ampere, 3 phase – feeding PP7
4. 70 ampere, 3 phase – feeding LPA
5. 70 ampere, 3 phase – feeding LPB
6. 70 ampere, 3 phase – feeding LPC
7. 70 ampere, 3 phase – feeding LPD
8. 125 ampere, 3 phase – feeding Kitchen Panel

The sub-panels listed above serve the various facility general lighting and receptacle loads and are located throughout the facility.

Power panel PP3, rated at 225 amps, 480/277V, 3 phase, 4 wire located in the first floor mechanical room located adjacent to the main office serves the following loads:

1. AH1
2. AH2
3. Hot Water Heater
4. RTU 6
5. AC 1
6. AC2
7. AC6
8. AC7

#### SERVICE # 2

Service #2 is fed by three pole mounted transformers with an overhead service drop. The service equipment, located in the mezzanine in the main theater stage left area, consists of a current transformer (CT) cabinet, for the utility meter, and a main service disconnect. The main service disconnect is a service entrance rated circuit breaker (MCB). The MCB is rated at 800 amps, 120/208V, 3 phase, 4 wire. The utility meter number is 278003797 and is located above the CT cabinet. The MCB feeds the following 3 self-enclosed circuit breakers:

1. 300 Ampere, 3 phase – Labeled 'E' (Does not presently serve any loads)
2. 300 Ampere, 3 phase – Labeled 'D' (Serves 3 dimmer racks)
3. 400 Ampere, 3 phase – Sub-feeds Panel B located in stage left area.

#### Lighting

The corridor lighting consists predominately of recessed down-lights with an average spacing of approximately 12 feet on center.

The main office area contained recessed 2' x 4' fluorescent type lighting fixture with prismatic lens.

The theater lighting consisted of wall mounted sconce lights with incandescent lamps. The main theater also contained a multi-tier chandelier and some wall mounted floodlights.



The atrium, which serves as the main entry to the theaters consisted of clear globe type incandescent lights. The second floor area contained additional sconces with similar globe type incandescent lamps

#### Egress light

The facility emergency egress lighting consisted of various emergency egress remote lights and exit light with electrical power source provided by battery pack. The battery packs were located at various locations throughout the facility. The remote lighting fixtures were of the recessed rectangular type that typically has a maximum of 18 watts with an incandescent light source of the double contact bayonet base type.

#### Fire alarm and Security system

The fire alarm consists of fire alarm control panel type Sensiscan 2000 manufactured by Fire Lite. The fire alarm system consists of duct detectors, limited heat detectors, limited smoke detectors, limited horn/strobe and supervisory devices connected to the sprinkler system. The stage lighting circuit breakers are shunt trip type connected to the fire alarm system.

### **C. Plumbing Systems**

#### Sanitary and Storm Drainage System

Sanitary drainage system conveying sanitary sewer from the building is discharging via gravity to municipal sewer main. The sanitary distributions mains and risers are largely original to the building and are of cast iron pipe with hub and spigot joints. During the years, some additions and modifications were done and the piping systems were provided with PVC pipes. In the electrical room, sanitary mains are running expose behind the electrical equipment. The sanitary main on the floor of are old, rusted and appears to be corroded. This section of the piping system should be replaced.

In the Stage dressing room, sanitary waste discharge to sewage pit with duplex pumps. PVC pipes were installed in the distribution system. Below the stage area, abandon PVC pipes were observed. The piping system appears to be a part of a renovation that was never completed.

In the kitchen area, there are three compartment sinks, two (2) prep sinks, hand sink and gas-fired range. The waste from the sink is discharging directly to sanitary waste. As per Code a grease interceptor should be provided before it connects to the sanitary piping system.

Storm drainage system consists of roof drains and interior leaders that discharge via gravity to municipal storm main. There are four (4) roof drains on the main roof and one (1) on the stage roof. As per the plans that were provided during our site visit, the roof drains and storm leaders are sized 4-inch in diameter. Storm leaders that were visible, appears to be in poor to fair condition.



Underground sanitary and storm system mains and sewage pumps were not exposed to view; therefore we were unable to assess their conditions at the time of our site visit.

#### Domestic Water System

The facility is fed from a 3-inch domestic water service with master meter. A backflow prevention device was not observed. The meter assembly and water mains appears to be in fair condition.

Domestic hot water is generated by means of two (2) electric-fired water heaters. The water heaters are located inside the janitor's closet and underneath the stage. The two (2) water heaters appear to be in fair condition.

#### Natural Gas System

A 4-inch natural gas service with meter assemblies enters the building. The gas meter assemblies are in the Lower Level Mechanical room. One meter with a 3-inch main feed the HVAC boilers and the other with a 1-inch main feeds the kitchen alliances. Gas service and mains show rust on the pipe, it should be tested for its integrity.

#### Plumbing Fixtures

In general, plumbing fixtures in the facility are original to the facility. Each public toilet room has floor mounted, flush valve water closets, wall hung urinals and wall hung lavatories. In the stage area, the toilet room has floor mount, flush tank water closet, countertop lavatories and showers. The plumbing fixtures provided in each toilet rooms are in fair condition.

### **D. Fire Sprinkler**

The main Theater is equipped with an automatic wet-pipe fire sprinkler system. It's fed from a 6-inch fire water service that includes a detector check meter, fire department Siamese connection, flow switch, control valve with tamper switch, and a pressure gauge that tell us that the sprinkler system has a static pressure of 110 PSI. Pendant type sprinkler are provided in the main theater. The sprinklers installed appear to have been painted.

At the stage, a deluge sprinkler system is provided to protect the area. The deluge sprinkler system is fed from a 2-inch supply and includes air compressor, control valve with tamper switch, flow switch, and a pressure gauge that tell us that the sprinkler system has a static pressure of 110 PSI. The assembly is located on the floor below, of the stage. The deluge sprinkler system is old, rusted and in poor condition, it should be tested for its integrity or replaced in it's entirely.

The building addition, the front portion of the facility and the upper theater did not have a fire sprinkler system.



## E. Structural

The building was constructed in two separate eras and is utilized as a performing arts center. The total square footage of the arts center including the basement areas is approximately 38,800 SF. The building is oriented with the stage at the south end and the entrance and the addition at the north end. The original building is approximately 31,207 SF in size with the addition being approximately 7,670 SF in size.

The original building was constructed in the late 1800's and is approximately 172 feet long by 95 feet wide. The original entrance of the building has since been demolished and replaced with steel framed addition that consists of a new entrance/lobby, restaurant and theater that were constructed in the 1980's.

The original building is separated into three primary areas that include a stage, audience seating, and a mezzanine. The mezzanine is located at the north end of the original structure and is used for storage and to house a mechanical unit. The roof over the stage is higher in elevation than that of the remainder of the building. The structure is constructed with masonry concrete masonry unit (CMU) bearing walls. The roof structure consists of a combination of steel trusses, steel purlins (that span perpendicular to the steel trusses) wood rafters spaced at 16 inches on center (OC) spanning perpendicular to the purlins, and tongue and groove ¾ inch wood deck that spans across the rafters. The trusses span the short direction of the building and are spaced at approximately 15 feet OC, and are supported by brick piers. The trusses also support a suspended coffered ceiling, which is located immediately below the trusses. The suspended ceiling is constructed with cast iron framing system, plaster and metal lathe.

In the orchestra seating area of the original building on the main floor, the floor structure is constructed of precast plank spanning east to west supported by load bearing walls. Both the supporting masonry walls and the precast plank are not the original construction. The floor was replaced after a fire destroyed the original floor structure. Constructed above the concrete plank floor is an area known as the black box theater. The black box structure encompasses approximately 50 percent of the audience seating floor level towards the north end of the building. The construction of the black box consists of ¾ plywood sub flooring, 6-inch deep metal joists 16 gage metal joists at 16 inch OC spanning 8' - 8" supported by 6-inch deep, 16 gage metal studs at 16-inches OC. Similar construction was utilized for the orchestra pit in-fill area adjacent to the stage according to the existing drawings. The stage floor is elevated from the audience floor and is supported by 3 x 8 wood joists spaced at 16-inches OC, which in turn are supported by wood beams that span between masonry piers.

On the exterior walls of the stage is a unique framing system that was apparently intended to prevent differential settlement from occurring due to pre-existing underground springs. The system consists of an exterior full height vertical X-brace system bolted to the south wall. The brace is anchored at the base by concrete buttresses, which are located at the corners of the south wall. Located at the top of the four walls and at the top of the X-bracing, are channels that surround the entire



perimeter of the stage walls. There is also steel that projects out from the walls that connects to the perimeter channels.

At the northeast corner of the original building, there is an exterior elevated steel structure approximately 10 feet above grade, adjacent to the original building, which supports mechanical equipment. The steel structure includes two columns that support the frame and two beams that connect into the east wall of the original building. A masonry wall surrounds the mechanical equipment to conceal the units from view.

The addition is a one story steel framed structure with a mezzanine and a basement. The roof steel is moderately sloped and exposed in the entrance. The addition is interconnected to the original theatre at the north wall.

In general the original structure, including the roof and floor framing, walls and slab, is in fair condition for a building of this type and age. The general condition of the original building indicates that the structural components are continuing to provide serviceability for the intended use although deferred maintenance has significantly reduced its longevity. The major source of most of the deterioration observed appeared to be due to water infiltration into the building. The addition, however, is in poor condition given its age.

There were a number of deficiencies noted for both the original building and the addition during the site visit that are documented as indicated below. Some of the deficiencies noted below were indicative of normal wear and tear that could be expected in a facility of this type as a result of industry standard use for a period of over 100 years for the original building and 20 years for the addition

1. Partially water logged joists at the original building were observed above the suspended coffered ceiling near the location of the 4 roof drains.
2. Significant cracks were observed on the exterior north wall of the stage. This wall projects above the level of the audience seating area of the building. As a result, moisture is migrating through the wall and over the stage.
3. At the addition, near the ticket booth, settlement was observed. Since this is an elevated structural floor above the basement, it is likely that the settlement is originating from the foundations that support the columns below. Settlement of the pavers adjacent to the addition on the exterior of the building was also observed near the vicinity of this interior settlement.
4. The steel support frame for the mechanical units is exhibiting signs of corrosion. The two supporting column bases are buried in soil and are also deteriorating.
5. There are areas of the suspended coffered ceiling that are water logged with large areas of ceiling falling to the ground floor. The water infiltration is also causing deterioration of the black iron support straps.
6. The mezzanine storage floor in the original building is deflecting under load.
7. The infill flooring at the front of the stage for the old orchestra pit is deflecting under load.
8. The roof of the original building appears to feel soft under foot in some areas. This may be a sign of water compromising the structural integrity of the wood roof deck.





9. The standing seam roof of the addition appears to be deteriorating.
10. Various levels of deterioration at the perimeter channels around the stage were observed.

#### **F. Roofing**

1. On September 29, 2004 personnel from Schoor DePalma re-visited the Williams Center to investigate the existing roofing systems. The Structure has four (4) distinct roof areas: the auditorium, the stage house, the lobby and the box office.
2. The auditorium roof is approximately 13,150 square feet. The roof slopes at a pitch of approximately 2 (vertical) to 12 (horizontal) from the structure's central high point to a 3-foot high parapet at the eave on the north and south façades, and a 2-foot parapet at the west façade. The east side of the roof abuts the wall of the stage house. The parapet walls are capped with a terracotta bell coping.
3. The auditorium roof has four (4) roof drains, each approximately 4" in diameter located in the four corners. The roof has several curb supported pieces of equipment, and several abandoned curbs that were simply roofed over, and not properly infilled. One hatch from below opens on to the roof on the east side. A ladder from this roof provides access to the stage house roof. One core sample was obtained on this roof and revealed that this roof has three (3) roofing systems supported by the wood decking. The oldest roof is comprised of roofing felts, a vapor barrier and a 3-ply built-up-roof. The second roof is comprised of a 2-ply built-up-roof and gravel topcoat. The exposed system is comprised of a fiberglass recovery board mechanically fastened with a Firestone Rubber Membrane.
4. The stage house roof is approximately 3,135 square feet. The roof has a uniform slope of approximately 1 (vertical) to 12 (horizontal) from the high point on the west side to a 2'-0" parapet wall on the east side. The parapet is capped with a terracotta bell coping. This roof has two (2) roof drains, each approximately 4" in diameter located in the two corners on the east side. Access to this roof is provided from a steel ladder from the auditorium roof. No roof curbs or equipment are located on this roof. One core sample was obtained on this roof and revealed that this roof has two (2) roofing systems supported by the wood deck. The oldest roof is comprised of a vapor barrier and a 3-ply built-up-roof. The exposed roof is comprised of a rubber membrane. Some areas of the roof have been patched with a mineral surface sheet hot applied to the membrane.
5. The lobby roof is approximately 3,700 square feet. Access to this roof was limited to visual observations made from the auditorium roof. This area of the facility is a standing seam metal roof attached to a steel frame. Approximately 800 square feet of this roof is a glazing system within the steel frame. The roof has a uniform slope from the east wall of the auditorium roof to the building's west edge. The standing seam roof is comprised of paneled metal sheets of approximately 8-foot lengths and 4-foot wide,

interlocked at approximately 3" high seams. The panels were painted, however the coating appears to have never been maintained. The glazing is a double pane glass, not insulated. The roof has an internal drain system on the perimeter's edge.

6. The box office roof is approximately 50 square feet. Access to this roof was not obtainable, and visual observations of this roof were made from the higher auditorium roof. One roof drain was visible from the auditorium roof. The roof has a metal edge. This roof was ponding water, to just beneath the metal roof edge.

#### **IV. EVALUATION AND ANALYSIS**

Based on our findings, we have the following conclusions:

##### **A. HVAC Systems**

1. The Trane Climate-changer air handling unit and the air cooled chiller were installed in 1992. The estimated useful service life of the central station and the air cooled chiller unit averages 20 years for a properly maintained unit
2. The rooftop unit McQuay Model RPS is estimated to be approximately 22 years old. This unit is past the end of its service life as indicated by ASHRAE standards. The typical rooftop unit experiences a service life on average of about 20 years. The unit was repaired about three years ago. The work included new coil and a compressor replacement. The bottom roof curb and counter flashing of the units exhibits extensive rusting. Part of the flashing is no longer in tact and this deterioration can cause water penetration through the roof curb itself. Replacement of this unit should also incorporate the thermostat zone controls for individual areas to remedy the overcooling and overheating situation, as it exists now.
3. The two roof mounted condensing units, McQuay Model ALP-016, and one McQuay Model RHP-100B are most likely more than 25 years old and have outlived their useful service life.
4. The two roof mounted condensing units, York Model HBHB - 120AE, and York Model HABA - T060 SA are fairly new and appear in very good condition.
5. The two Westinghouse condensing units sizes 2 ton and 3-1/2 ton, respectively, are most likely more than 25 years old, well past their useful service life.
6. Boiler Heating Plant located on Lower Level: The boiler was installed in 1978. The useful service life of a sectional cast iron boiler, when properly maintained, is 30 years. This system is approaching the end of its useful service life.



7. Air distribution systems throughout appear dirty. Diffusers, registers, and grilles have not been cleaned recently and are covered with dust and dirt. The condition of the diffusers indicates that the associated ductwork and air distribution systems should also exhibit considerable buildup of dirt and debris. It appears that the filters of air handling unit were not periodically replaced or washed.

## **B. Electrical Systems**

### Electrical Distribution

Based on the utility billing information provided, and preliminary inquiries with the utility company (PSE&G), the peak demands are as follows:

1. Service #1: 142 kW on 8/02
2. Service #2: 74.7 kW on 7/04

Assuming a .9 power factor, Service #1 has approximately 718 kW available capacity based on 80% loading of the service equipment rating. Therefore, existing Service #1 is of adequate capacity for the present facility need with approximately 576 kW of spare capacity.

Assuming a .9 power factor, Service #2 has approximately 207 kW available capacity based on 80% loading service equipment rating. Therefore, existing Service #2 is of adequate capacity for the present facility need with approximately 132 kW of spare capacity.

The service equipment for Service #1 is circa 1980 switchboard and appears to be in good operational conditions and will not require replacement in the next five years.

The service equipment for Service #2 was installed in the early to mid 1990s. The service equipment appears to be in fair to good condition and will not require replacement in the next five years.

The self enclosed circuit breakers labeled as 'D' feeding the dimming system had cables emerging from a knock out that was not insulated. This may eventually cause the insulation to be damaged and potentially create a short circuit. In addition the circuit breaker is listed for 1 to 2 wires in the terminal lugs, currently there are 3 wires connected to the terminal lugs. This violates the UL listing of the product.

### Sub panel

The panels observed are in fair to good condition. One note, during our observation the installation was done based on the NEC section 240-3.b, that allows the wire to be protected by a circuit breaker of the next higher rating provided the conditions listed are met. A further analysis needs to be done to verify that the conditions are met and the installation does not violate the NEC and the wires are properly protected.



The sub panel located in the main theater storage room is in violation of NEC section 373-8 as it relates to gutter fill capacity. In addition there is a flexible type conduit above the panel that is kinked and should be replaced.

The restaurant KP panel circuit number 4 circuit breaker is in the tripped position and cannot be reset; it continues to trip. Further investigation is required to clear the condition causing the condition.

The lower level hot water heater disconnect is located behind the heater and is inaccessible and violates the NEC clearance requirements.

The hand dryers in the lower level bathrooms are connected to the same circuit as the lights serving the bathrooms. When the hand dryers are activated there is a brief brown out of the lights.

### Lighting

The lighting levels in various areas of the facility do not meet the Illuminating Engineering Society of North America (IESNA) standards. As an example of the lighting level readings taken please note the following:

1. Corridor (lower Level by Electrical Room): 2.5 foot-candles (fc) Average, recommended minimum 10 fc
2. Corridor (outside theater #2): 2.7 foot-candles (fc) Average, recommended minimum 10 fc
3. Restaurant Main Area: 6 foot-candles (fc) Average, recommended minimum 5 to 10 fc
4. Main Theater Area: .5 foot-candles (fc) Average, recommended minimum 10-20 fc

The cables feeding the main theater spot lights and the border lights passed through what appears to be fire rated walls. The penetrations through these walls were not fire sealed. The stage lighting system, including dimming system, appears to be in fair shape and operational but seems like a temporary or mobile type system

### Emergency Egress and Exit lighting

National Fire Protection Association (NFPA), Life Safety Code section 101 requires that the average maintained lighting level in the path of egress be .1 fc with the minimum illumination level at any location being .01 fc.

The lighting levels of the remote fixtures do not meet the NFPA minimums required.

The corridor by lower level theater 1 has the battery cabinet/pack in the closet labeled duct work and is in an inaccessible location.

The emergency egress lighting circuit, for the unit equipment, designation is not labeled. According to the NEC section 700-12.e requires that the branch circuit feeding the unit equipment shall be the same branch circuit as that serving the normal lighting in the area and connected ahead of any local switches.



Fire alarm and Security system

There are no horn/strobe annunciation devices in the bathrooms as required by the Americans with Disabilities Act (ADA).

There were various exit doors without manual pull stations.

The elevator lobbies did not contain smoke detectors for automatic elevator recall.

The addition in the front portion of the building did not have a fire detection system or fire protection.

**C. Plumbing Systems**

Sanitary and Storm Drainage System

1. Sanitary drainage distribution system is original to the building. Most of the cast iron mains and branch piping are old, rusted and in bad shape. The piping distribution system as well as the underground, all abandon pipes below the stage area and PVC piping should be replaced in its entirety.
2. The waste from the kitchen area is discharging directly to sanitary waste. As per National Standard Plumbing Code, a grease interceptor should be provided before it connects to the sanitary piping system.
3. There are a total of five (5) 4-inch roof drains on the roof, four (4) on the main roof and one (1) on the stage roof. As per National Standard Plumbing Code, these roof drains should be sized 6-inch each with a 6-inch storm leader; therefore the roof drains and storm leaders are undersize and should be replaced in its entirety.

Domestic Water System

4. The facility is fed from a 3-inch domestic water service with master meter. A backflow prevention device was not observed at the time of our site visit. As per Water Utility requirements a Backflow prevention device should be provided.

Natural Gas System

5. Gas service and mains show rust on the pipe, it should be tested for its integrity.

**D. Fire Sprinkler**

1. The fire sprinkler system does not contain an alarm check valve assembly; as per code this valve assembly should be part of the fire sprinkler system.



2. Pendent type sprinkler are provided in the main theater. These sprinklers appear to have been painted. As per Manufacturer, painting of the sprinkler is not permitted; therefore all sprinklers that have been painted should be replaced.
3. The deluge sprinkler system is old and rusted and in poor condition, it should be tested for its integrity or replaced in it's entirely.
4. The building addition, the front portion of the facility and the upper theater did not have a fire sprinkler system. As per code, these areas should be protected.

**E. Structural**

Based on our findings, we have the following conclusions:

1. In accordance with the New Jersey Uniform Construction Code, the building is classified as an Assembly Area and Theatre and is required to support the following live loads:

Fixed Seats Fastened to the Floor: .....	60 psf
Lobbies .....	100 psf
Moveable Seats: .....	100 psf
Stages and Platforms .....	125 psf
Follow Spot, projections and control rooms: .....	50 psf
Catwalks: .....	40 psf
Roof Load: .....	21 psf + Drift

2. The condition of the existing structure is relatively good and the intended future use of the facility will be essentially no different than the manner in which it has been apparently used to date. However, there may be major modifications required to the existing structure. These modifications are required since ultimately they will have an effect on the integrity of the structure. In addition, the deficiencies noted as a part of this report should be addressed as indicated in the Recommendations.
3. The following comments concerning the deficiencies reported are numbered in the same order as that provided in the Descriptions and Observations portion of this report.
  - a. Damage observed at the joists should be further evaluated once the roof has been repaired and water infiltration controlled.
  - b. The cracks are occurring due to deteriorated steel beams expanding at the supports. The cracks should be repointed to prevent further water migration into the building. The corrosion should be repaired prior to the repair of the masonry, otherwise the steel will continue to expand causing more cracks to occur.
  - c. Further investigation should be conducted to confirm that the source of the observed.



- d. The longevity of the structure depends on the maintenance of the exposed steel.
- e. The coffered ceiling above the audience has been exposed to significant water infiltration. The current condition of the ceiling could result in a collapse of the same. Based on the drawings, restoration of the ceiling has been previously suggested. We recommend that further investigation be conducted to determine the magnitude of repair required for the ceiling.
- f. An analysis of the structure should be conducted to assure that the structure is capable of supporting the current and planned storage loads. Given the storage in the mezzanine further invasive investigation is required.
- g. According to the drawings, 6-inch, 16 gage metal joists at 16-inches OC were used spanning 15' - 6". The joists in this area are not per code-mandated live load requirements and should be reinforced. Further invasive investigation is necessary to determine the cause.
- h. Once the existing roofing is removed, the soft areas should be further investigated and the cause of the problem should be corrected. The cause of the condition observed could not be determined and we recommended further action should be taken in Recommendations sections).
- i. Water is migrating through the roof of the addition. Continued water infiltration will severely reduce the potential longevity of the structure.
- j. The longevity of this structure depends on the maintenance of the exposed steel. Currently there appears to be no maintenance provided to this exterior and exposed exterior structure.

## **F. Roofing**

1. The auditorium roof will have to be replaced in order to conform to the building codes. The existing roofing systems will all need to be removed to expose the wood deck. Any deteriorated wood decking should be replaced at this time since exposed. Any openings that are no longer operational should be infilled prior to installing a new roofing system. The new roofing system to be installed should have a minimum of 1" of insulation, a 1/2" recovery board, a 2-ply modified bituminous membrane with a 20-year warranty and a mineral cap sheet. Given the site restraints, a cold-applied system will be easier to install than a hot applied or torch applied system. Crickets between the roof drains can either be installed at the correct pitches to force the water to drain or a 3<sup>rd</sup> drain on either side of the roof can be installed to remedy the current problem. All roof drains should be cleaned of all debris. The terracotta bell copings should all be removed and a metal panel should be installed on the inside face of the parapet allowing the roof to terminate below the panel. The entire parapet wall should then receive a new metal coping. Surface mounted counter-flashing should be installed on the stage house wall. The roof hatch needs to be replaced, and should have a safety bar installed for protection when exiting onto the roof. All curb supports which are to remain on the roof, will need new flashings. Rain caps should be



installed on top of the vent pipes and chimneys to keep the rain water out of the building.

2. The stage house roof will need to be replaced. Since two roof systems exist, both will need to be removed to expose the wood deck. Any deteriorated wood decking should be replaced. The new roofing system to be installed should have a minimum of a 2-ply modified bituminous membrane with a 20-year warranty and a mineral cap sheet. No insulation or recovery board is needed over this space, as the roof has enough pitch, and the space is insulated from below. Given the site restraints, a cold-applied system will be easier to install than a hot applied or torch applied system. The terracotta bell coping should be removed entirely, and wood blocking with a metal coping should be installed. This will allow the roofing membrane to terminate up and over the parapet wall, sealing off any water infiltrating through the top of the wall. The roof access ladder should be replaced with an aluminum ladder with a safety cage to meet OSHA standards.
3. The lobby roof and glazing system should be replaced, as it is not a proper system for the application. The structural frame for both the roof and the glazing is in good shape and can be utilized. A new standing seam roof that is pre-manufactured with baked on enamel should be installed, however this may require an additional purlin system to support the spans needed for the panels. The panels should be interlocked together to create a sealed roofing panel. The glazing should not be a curtain wall system laid on a slope, but a skylight system designed for a roof application. By installing skylight glazing instead of a curtain wall system, water will not be dammed up in the individual glazing squares, and instead flow to the roof drains. The glass itself should be an insulated glass, to help maintain a proper temperature inside the lobby area. An ice dam should be installed around the perimeter to prevent the ice from falling to the ground.
4. Since the box office roof was not accessible the area of the facility should be investigated prior to construction. It may be possible that this roof does not need to be replaced however the roof drain should be cleaned and maintained free of all debris, so water is not sitting on the roof.
5. Once the roofs have been replaced, a maintenance program should be implemented in order to prevent water from ponding. Although the new roofs recommended will seal the building envelope from the top, if not maintained properly the drains will clog and ponding will occur. Such a condition has the potential to result in failure of the structure if no leaks are observed in the building even though the drains are completely clogged up.

## **V. RECOMMENDATIONS**

### **A. HVAC Systems**

Recommendations consistent with the observed condition of the building HVAC systems are as follows:



1. The Upstairs Mezzanine mechanical room Trane Air handling Unit and the Air-cooled chiller serving the Large Main Level Auditorium appear to be operating well and in good condition. This system with proper regular maintenance could satisfactorily operate for another ten years.
2. The rooftop package unit McQuay Model RPS, estimated capacity 20 tons of cooling, serving the Lobby, Offices and upstairs Movie Theater is estimated to be about 25 years old and should be replaced. The typical service life of a rooftop unit is on average about 20 years. The replacement of this unit should incorporate additional thermostat air distribution zone controls for diverse areas, to remedy the present overcooling or overheating problems.
3. Lower level Movie Theaters: Served by Air Handling Units AHU-3, AHU-5 on the right side, and AHU-4 on the left side. These Air handling Units are direct expansion type with their respective Condensing Units on located the roof of the building. The air handling systems appear to be operating well, however the age of this equipment appears to be at the end of their useful life. They should be scheduled for replacement.
4. There are several additional small air handling units located throughout the building, suspended in high ceiling area, however in absence of Mechanical Drawings they could not be identified. These units need to be identified and evaluated. Judging from their matching condensing units located on the roof, they also would need to be replaced.
5. The Rooftop Condensing Units listed under a,b,c,f, and g should be all replaced due to age and deteriorated conditions. The replacement should include new roof curbing, piping, control and line wiring. The York units are new and need only regular maintenance.
 

a.	McQuay Model RHP-100B-H-27	Cooling Capacity 10 tons
b.	McQuay Model ALP-016 AS	Cooling Capacity 16 tons
c.	McQuay Model ALP-016 AS	Cooling Capacity 16 tons
d.	York Model HBHB-W120 AE	Cooling Capacity 10 tons
e.	York Model HABA-T060 SA	Cooling Capacity 6 tons
f.	Westinghouse, size approximately 2 ton.	
g.	Westinghouse, size approximately 3-1/2 ton.	
6. The existing boiler located on the Lower Level was installed in 1978. The useful life of a cast iron sectional boiler, when properly maintained, is 30 years. We recommend that the heating plant replacement should include new combustion louver/damper, hot water piping, pumps, expansion tank, insulation, flue vent pipe to the chimney, and boiler controls.
7. The supply, return and exhaust ductwork distribution system should be cleaned by a licensed duct-cleaning contractor.
8. Balancing: Air systems balancing should be performed for the entire building. For the equipment replacement or upgrade an evaluation of whether



code required outside air requirements are being met. Units being replaced shall meet the current code ventilation requirements.

## **B. Electrical Systems**

### Electrical Distribution, Sub panel & Transformer

Provide the proper enclosure bushing connector for knock out of self enclosed circuit breakers labeled as 'D' feeding the dimming system. Provide distribution panel-board or circuit breaker listed for 3 wires to eliminate UL listing violation.

Replace sub-panel located in the main theater storage room that is in violation of NEC section 373-8 as it relates to gutter fill capacity. Replace flexible type conduit above the panel that is kinked.

- 7. The investigate restaurant KP panel circuit number 4 circuit breaker to clear the condition causing the condition creating tripping.

Relocate the lower level hot water heater disconnect switch that is located behind the heater.

Provide dedicated 20 ampere circuits for hand dryers in the lower level bathrooms are connected to the same circuit as the lights serving the bathrooms.

### Lighting

The lighting system should be replaced throughout. There are limited areas with adequate lighting levels such as the electrical room and dressing rooms but as a whole the lighting system will need to be upgraded.

Provide new dimming system, with all required accessories, including but not limited to the following:

1. Dimmer racks
2. Controls – Theatrical and House
3. Fixtures and all accessories (connectors, pipe brackets, grid iron junction boxes, multi-cable with stress relief, etc.)

### Emergency Egress and Exit Lighting

The emergency egress and exit lighting will need to be replaced in its entirety.

### Fire Alarm System

A manual fire alarm system in compliance with the National Fire Protection Association should be provided.

Provide fire protection or fire detection and alarm system for the addition portion of the building.



**C. Plumbing Systems**

1. Sanitary piping distribution system, including underground, abandon and PVC piping should be replaced in its entirety.
2. A grease interceptor should be provided in the kitchen area before it connects to the sanitary piping system.
3. Roof drains and storm leaders are undersize and should be replace in its entirety.
4. A backflow prevention device should be provided downstream of the water meter.
5. Gas service and piping mains should be tested for its integrity.

**D. Fire Sprinkler**

1. The fire sprinkler system does not contain an alarm check valve assembly; as per code this valve assembly should be part of the fir sprinkler system.
2. Replace all pendent type sprinklers in the main theater that have been painted.
3. The deluge sprinkler system is old and rusted and in poor condition, it should be tested for its integrity or replaced in it's entirety.
4. Provide automatic fire sprinkler system in the building addition, the front portion of the facility and the upper theater.

**E. Structural**

Recommendations associated with the deficiencies reported are numbered in the same order as that provided in the Descriptions and Observations portion of this report.

1. Based on the extent of water damage observed at the joists it is recommended that new full-length joists be sistered to the existing deficient joists.
2. The steel should be sandblasted and adequately prepared for painting. Prior to painting the steel should be inspected to verify that no significant section loss has occurred at any of the members. Painting for the steel should be properly selected by specification.
3. A licensed Geotechnical Engineer should be retained to obtain borings near the basement footings where the settlement has likely occurred. A geotechnical investigation will determine the condition of the underlying soil and the extent of voids, if any, under the slab on grade. From this



investigation, a repair method could be established based on whether of not the settlement is ongoing or has self-stabilized.

4. See Item 2 for cleaning, inspection and painting requirements. The column bases should be exposed down to the top of the footings. The columns should then be sandblasted in order to remove the deterioration and strengthened as required. The bases should then be encased in concrete to a level 6 inches above the grade. The steel for the mechanical equipment should be cleaned and painted per industry related standards. Once the steel is cleaned and cleaned, further inspection should be conducted before repainting.
5. A restoration specialist experienced in the field of suspended plaster ceiling repair should be contracted to determine if the ceiling is salvageable, but certify that that the roof is safe given it's age and lack of deferred maintenance.
6. It is recommended that several floorboards in the mezzanine area be removed to allow for the structure, including the joists and supporting beams to be further investigated. From the information obtained, the capacity of the floor could be verified and further action can taken as required.
7. The extent of repair at the roof deck can be established once the roofing material is removed and the deck is exposed. It is anticipated that a majority of the joists at the soft spots will have to be repaired, strengthened or replaced.
8. The standing seam should be removed and replaced. Please refer to the roof section of our report for further evaluation.
9. See Item 2.

#### **F. Roofing**

1. The auditorium roof is currently leaking around the perimeter and around the support curbs for the equipment. This condition indicates that the flashing has failed allowing water to infiltrate into the space below. The roof is not in compliance with the most current building code. The code specifies that a maximum of 2 roofing systems may occur on a single roof. This roof has 3 systems, and is therefore in violation of the current code.
2. The roof drains while properly placed, are not functioning as they should because the cricket between them was not built correctly, which in turn limits the amount of water that can drain to the low points. The actual flashing around the drains has also failed, which has allowed water to infiltrate beneath the rubber membrane and saturate the fiberglass recovery board. While an attempt to properly flash the stage house wall was made, the termination bar that holds the membrane in place is only surface attached to rather than through the brick, allowing water to get between the termination bar and the brick and therefore penetrate into the space below.



3. The roofing membrane has been stretched to cover the 3-foot parapet wall, but stops right below the terracotta bell coping. Tar had been installed to seal that joint, which is now cracked, and missing in many areas. Water is also penetrating the parapet wall from beneath the bell copings. Some of the copings have deteriorated. In some areas of the parapet the coping is missing entirely. Some of the copings have been replaced, however these new sections are no longer sealed at the ends, which is allowing water to infiltrate into the wall.
4. The stage house roof is leaking around the perimeter and water is penetrating into the west wall through the terracotta bell copings that were not sealed properly. Both of the roof drains are missing strainers, which is causing the drains to clog easily. The steel ladder is rusted, and the connection of the ladder to the roof is deteriorating. This in turn is causing the ladder to become loose.
5. The lobby roof and glazing system are leaking. The metal panel paint is peeling off and in most areas has come completely off, exposing the metal. Some of the exposed metal is starting to rust. An ice dam was not installed at the roof edge, so when ice starts to melt it will slide down the roof, and impact the plaza below. The glazing does not meet the requirements for this application. It appears as if a curtain wall system designed for a vertical application was put on a slope. The caulking used to keep the glazing in the steel frame has rotted away, leaving gaps in the system. The frame used to hold the glazing in place is delaminating in several areas, indicating that water has penetrated the system itself, and has expanded and contracted with the any change in the weather. The internal drain is not draining properly, as water doesn't get the opportunity to get to the drain unless it is a heavy rainstorm, because the water gets trapped within the recessed glazing squares, and then drips into the lobby area.
6. The box office roof is not leaking, however water is ponding, which is an indication that the roof drain is clogged.



**SCHOOR DEPALMA**  
Engineers and Consultants

**OPINION OF PROBABLE COST**  
**OF**  
**HVAC, ELECTRICAL, PLUMBING / FIRE PROTECTION**  
**AND STRUCTURAL SYSTEMS**  
**AT**  
**THE WILLIAMS CENTER FOR THE ARTS**  
**ONE WILLIAMS PLAZA**  
**RUTHERFORD, NEW JERSEY**

Prepared By:

**SCHOOR DEPALMA INC.**  
Justin Corporate Center  
200 State Highway Nine  
P.O. Box 900  
Manalapan, New Jersey 07726-0900

December 14, 2004

n:\project\2004\0403269\01\master - cost estimate.doc

**Your Bottom Line Results Partner™**

Justin Corporate Center, 200 State Highway Nine, P.O. Box 900, Manalapan, NJ 07726-0900 Tel: 732.577.9000 Fax: 732.577.9888  
Manalapan ■ Armonk ■ Atlantic City ■ Brick ■ Clinton ■ Exton ■ Kulpsville  
Parsippany ■ Philadelphia ■ Phillipsburg ■ Stafford ■ Voorhees  
[www.schoordepalma.com](http://www.schoordepalma.com)



## **I. PRELIMINARY OPINION OF PROBABLE COST**

The values represented below are preliminary. They have been prepared on the basis of our cursory site observations without the benefit of a detailed analysis of how the space will be occupied, testing of the actual system operating conditions, development of design documents for any of the work contemplated or market surveys of the present values of the work contemplated. As such, deviations between the costs noted below and the final value of actual construction required may differ.

### **A. HVAC Systems**

1. Provide a routine maintenance and service.....\$8,000.
  - a. The estimated cost is to provide a routine maintenance and service of the Trane Central Air Handling Unit, Air-cooled Chiller, (2) pumps and the overall system. The cost is per year plus parts.
2. Replace Air Conditioning Package Unit.....\$45,000.
  - a. Replace Air Conditioning Package Unit serving serving the Lobby, Offices and upstairs Movie Theater, McQuay Model RPS, capacity 20 tons of cooling, with roof curb, hot water heating coil, 100 % economizer, controls.
3. Replace Air Conditioning Package Unit:
  - a. Replace Air Conditioning Package Unit serving Lower level Movie Theaters McQuay Model RHP-100-27 condensing unit, cooling capacity 10 tons, the estimated replacement cost including associated roof curbs.....\$10,000.
  - b. The replacement of the matching air handling unit, including the necessary piping and duct connections.....\$17,000.
4. Replace Air Conditioning Package Unit:
  - a. Replace existing with two (2) new McQuay, Model ALP-016-AS condensing units, cooling capacity 16 tons, the estimated replacement cost including associated roof curbs.....\$26,000.
  - b. Replace matching air handling units, including the necessary piping and duct connections.....\$40,000.
5. Replace existing 2 tons Rooftop Condensing Units with new:
  - a. Replace existing Westinghouse condensing unit with cooling capacity approximately 2 tons including associated roof curbs.....\$2,900.



- b. Matching air handling unit replacement.....\$3,750.00.  
Replace existing 3-1/2 tons Rooftop Condensing Units with new:
- c. Replace existing Westinghouse condensing unit with cooling capacity approximately 3-1/2 tons including associated roof curbs.....\$4,500.
- d. Matching air handling unit replacement.....\$5,600.
- 6. Provide new Hot water Boiler.....\$54,000.
  - a. Provide new Hot water boiler similar to H.B. Smith, 2,469 MBH Net IBR rating, includes boiler safeties, boiler trim, gas burner, boiler controls, hot water piping, expansion tanks, flue vent piping, insulation and demolition.
- 7. Perform Duct Cleaning.....\$20,000.
  - a. The estimated cost to employ a licensed duct-cleaning contractor to clean the existing exhaust and rooftop supply and return air distribution systems.
- 8. Balancing of the existing air distribution systems.....\$15,000.
  - a. The estimated cost to perform full testing and balancing of the existing air distribution systems serving the mezzanine, main and lower level spaces.

**B. Electrical Systems**

- 1. Electrical Distribution and Sub-panel  
Provide 400 Ampere panel-board to replace 'D' circuit breaker ..... \$5,000  
Provide 100 Ampere sub-panel at main theater storage room ..... \$3,000  
Trace KP panel faulty circuit ..... \$800  
Relocate Hot Water Heater Disconnect ..... \$1,000  
Provide dedicated circuit for 4 hand dryers ..... \$3,200
- 2. Lighting  
Lighting upgrades..... \$140,000  
Stage Dimmer and Lighting upgrades..... \$140,000
- 3. Emergency Egress and Exit Lighting  
Emergency Lighting Upgrades..... \$70,000
- 4. Fire Alarm System





Fire Alarm System Upgrades .....	\$60,000
Fire Alarm System Upgrades in addition .....	\$30,000
Contingency (15%) .....	<u>\$68,000</u>
<b>Total.....</b>	<b>\$521,000</b>

**C. Plumbing Systems**

1. Replaced new sanitary piping distribution system .....	\$25,500
2. Provide grease interceptor in the kitchen area.....	\$5,500
3. Provide new Roof drains and storm leaders .....	\$37,600
4. Provided backflow prevention device .....	\$2,500
5. Test gas piping for its integrity .....	\$1,000
Contingency (15%) .....	<u>\$10,815</u>
<b>Total.....</b>	<b>\$82,915</b>

**D. Fire Sprinkler System**

1. Provide alarm check valve assembly .....	\$3,500
2. Replace painted sprinklers in the main Theater .....	\$5,400
3. Provide new Deluge Sprinkler Valve Assembly .....	\$3,500
4. Provide automatic fire sprinkler system in the addition.....	\$26,000
Contingency (15%) .....	<u>\$5,760</u>
<b>Total.....</b>	<b>\$44,160</b>

**E. Structural**

The cost estimates associated with the deficiencies reported are numbered in the same order as that provided in the Descriptions and Observations portion of this report.

2. Repair Damaged Joists .....	\$20,000
a. Costs associated include mobilization, trailer, dumpster, preparation, scaffolding, miscellaneous materials.	
3. Repoint Brick and paint exposed steel:	
a. Costs associated with repair include, mobilization, scaffolding repointing and labor .....	\$12,000
b. Cost to repaint steel, including cleaning, inspection, preparation and painting .....	\$13,000.
4. Cost to investigate settlement.....	\$13,000



- a. Cost includes Geotechnical fees, subcontractor fees and drilling fees.
- 5. See item 2b. Cost would be approximately the same.....\$13,000
- 6. Restoration, Cost must be determined once a thorough evaluation can be conducted.
- 7. Analysis of the mezzanine structure and repair.....\$7,500
  - a. Costs associated with engineering fees to further analyze the structure by exposing the structure.
- 8. Analysis of the mezzanine structure and repair.....\$6,500
  - a. Costs associated with engineering fees to further analyze the structure by exposing the structure.
- 9. See roofing estimate.
- 10. See item 8.
- 11. See item 4 for repair.

**F. Roofing**

- 12. Asbestos Testing for original roof..... \$7,500
- 13. Roof Replacement ..... \$580,000
  - a. Remove all of the existing roofing material down to the deck
  - b. Dispose of debris, according to EPA guidelines with chutes
  - c. Install 1" ISO- Board insulation
  - d. Hot or Cold applied 1/2" recovery board to provide increased dimensional stability, reduce the effects of gassing and improve R-value 2.78 LTTR.
  - e. Install 2 plies of premium ASTM D-2178 Type VI Glass felt membrane in a hot or cold applied premium modified asphalt adhesive
  - f. Install Stressply E Mineral cap sheet
  - g. Install New R-Mer-Lite metal wall panels on parapet walls.
  - h. Install New R-Span Standing seam metal roof on addition except for skylight.
  - i. Remove old Bell Copings and install new Metal Copings around perimeter.
  - j. Provide manufacturer's 20 to 25 year warranty.
- 14. Skylight Replacement ..... \$39,000



- a. Replace the curtain wall skylight with proper skylight for the space
- 15. Wood Deck Replacement: ..... \$42,000
  - a. Replace any worn wood decking

# **ATTACHMENT G**

Visual Structural Observation of Carlos Williams Theater  
Consulting Engineers Collaborative, Inc.  
August 1, 2012



August 1, 2012

Mr. Jeffrey L Schlect, AIA,  
Senior Project Manager  
RSC Architects  
596 Anderson Avenue Suite 202  
Cliffside Park, NJ 07010

Re: Visual Structural Observation of Carlos Williams Theater  
Rutherford, NJ  
CEC Project # 11141

Dear Mr. Schlect,

At the request of RSC Architects, CEC Inc. has prepared a visual existing condition survey and report of the structural system, pertaining to the roof structure and exterior brick masonry walls at the above captioned existing theater building in Rutherford, NJ.

All physical condition visual observation surveys consisted of a walk through tour of the buildings readily accessible areas to note the general condition of major structural components and systems.

### Executive Summary

The building is located in the block bounded by Spring Dell to the South, Glen Road to North, Orient way to the East and Park Avenue to the West and is approximately 38,000 square feet. The lower portion (15,000 sf) houses cinema theaters, a lobby, restrooms, a restaurant with a kitchen and several storage areas. The main floor (21,000 sf) is divided into an office, a lobby, the Marcus, Newman and Oscar rooms. There is a Mezzanine floor (2500 sf) that hosts a lobby and a storage area. The original building is approximately circa 1890 approximately 172 feet long and 95 feet wide. The original entrance and marquee have been demolished and replaced with a glass enclosure supported on a steel frame addition in the late 1980's or early 1990's. The building is oriented with the stage towards the south and the entrance and addition to the north. The original building is approximately 31,000 sf and the addition is 7,000 sf in plan.

Accessible areas were observed. Stored materials, suspended ceilings and other items which obstructed the view were not being moved or uncovered. No testing either destructive or non-destructive was performed by us or others. The structural adequacy of visible members and connections cannot be verified by visual observation alone. The determination or verification of member capacity is beyond the scope of this report.

CEC Inc. was tasked with preparing a report limited to evaluating the various structural systems that comprise the roof and the exterior walls. This report was to list any deficiencies in the above mentioned structural systems and to recommend any modifications or repair. This report covers the following:

- 1) Conditions observed visually during a physical condition walk-through.
- 2) Deficiencies
- 3) Recommendations to alleviate the deficient conditions (where possible).

#### **Method and standard of care:**

Structural drawings for the original Williams Theater building were not available for review. In the absence of drawings visual observations, professional engineering judgment and prevalent historical practice were used in the preparation of this report. Accessible areas were observed. Finishes, flooring, stored materials, suspended ceilings and other items which obstructed the view of the observer were not moved. The structural adequacy of visible members and connections cannot be verified by visual observation alone. The determination or verification of member capacity is beyond the scope of this report.

Foundations were concealed and could not be observed. No attempt was made to excavate and expose foundations for observation.

Some drawings prepared by Richard B. Rivardo, AIA P.A. dated November 11, 1991 were made available to us for review. However these drawings were for proposed construction and do not reflect the actual as built conditions. They do provide a good reference for the footprint and elevations of the existing building.

This report covers a work product that was prepared in a manner consistent with the level of care and skill ordinarily exercised by members of the engineering profession currently practicing under similar conditions. No other warranty, expressed or implied, is made.

#### **Visual observations of structure:**

In this report the exterior wall behind the stage is the East wall (photo 1), wall towards stage right is the North wall (photo 2), the wall towards stage left is the South wall (photo 3) and the 1980's addition is located at the West (photo 4). For convenience we are splitting the original 1890's building into three structural areas namely the stage, the audience seating and the storage / mechanical mezzanine.

Above the stage area to the East there exists a bulkhead roof (photo 7a and 7b) that is higher than the main roof above the audience seating and the mezzanine. The exterior walls consist of brick masonry load bearing walls (photo 1, 2, 3, 6, 7 and 8). The proscenium wall is also a load bearing masonry wall. There are brick masonry piers on the stage side of the proscenium wall.

Above the audience seating and the mechanical /storage mezzanine areas the roof structure consist of steel trusses (photo 16 and 17) spaced at fifteen feet that span north south across the

short dimension of the building. Perpendicular to the trusses spanning east west are roof rafters that are steel beams and dimensional lumber at 16 inches on centers (photos 17 through 26). There is tongue and groove wood planking (photos 19, 21 and 23) that spans perpendicular to the dimensional lumber. The thickness of the tongue and groove decking could not be measured. There was no spray on fireproofing observed.

The roof framing of the original theater showed several signs of water infiltration and of repair (photo 25, 26 and 27). Water infiltration staining is most conspicuous at the low points adjacent to roof drains. Some of the repair undertaken in the past does not appear to have been engineered. Several areas were observed where new roof joists were observed to frame into double joist girders that appear to be undersized for the spans under construction (photo 25 and 26). In some areas joist hangers were observed to have been installed but in others they were missing. We did not observe any uplift / hurricane / seismic hangers or connections. Many areas of the roof seem to be flexible/bouncy than adjacent areas.

The roof structure supports a metal lath and plaster ceiling (photos 12 through 14) with a "black iron" framing system (photos 30 through 32). There is a light gantry system that is also supported from the roof structural frame with steel cables (photos 34 through 36). No sway bracing was observed for both the metal lath and plaster system and for the light gantries (photos 30 through 32). There are several areas where the metal lath and plaster system has collapsed completely and there exists a hole in the ceiling (photos 28 and 29). There are several areas where there are smaller holes in the ceiling assembly (photos 32 and 33). A catwalk system for access was not observed above the ceiling. The black iron straps supporting the ceiling are loose or have separated from their supports. Behind the ceiling in many areas a wood stud wall exists that is supporting the metal lath and plaster. These wood stud walls are not adequately braced at the top.

The theater floor (photos 9, 10 and 11) itself has been broken into two spaces namely the main theater orchestra seating area (at the east) and a black box theater area (towards the west). Roughly half of the theater has been converted to a black box theater (photo 11).

At the audience seating area (and above the theaters below) the floor appeared to be precast concrete plank. Most likely this is not the original structural framing but was part of a renovation done at a later date. There is some evidence of fire damage that suggests that the original wood floor at the audience seating was removed after a fire. The precast spans north south and rests on load bearing concrete masonry walls spanning east west. We also observed some intermediate load bearing masonry walls. The reinforcing in the masonry walls, if any and the foundations for these walls could not be observed. No photographs could be taken of the aforementioned areas.

The construction of the black box was ¾ inch thick plywood sheathing on 6 inch deep galvanized cold formed metal floor joists spaced approximately 16 inches on centers. There exist 6 inch cold formed metal stud load bearing walls at approximately 8 ft. 8 inches that support the floor joists described above. There was limited amount of bracing observed. No photographs could be taken because of the confined space and inadequate lighting conditions.

The stage floor is elevated from the main theater floor and is constructed with 3 X 8 wood floor joists spaced at 16 inches on centers. We could not determine the span of the joists. The floor joists were supported on wood girders resting on masonry piers. Neither the size nor the spacing of these wood girders or masonry piers could be measured. Some sagging of the floor was

observed in the area immediately in front of the stage. No photographs could be taken because of the confined space and inadequate lighting conditions.

The floor of the mezzanine storage in the original building consists of wood planks that span across steel beams. These planks appear to be sagging in some spots. There was no spray on fire proofing observed.

The exterior walls of the theater are brick masonry walls (photos 1 through 8). These walls have brick masonry piers to break up the masonry spans or to support the roof steel framing or both (photos 41 through 48). These original theater walls are in poor to fair condition. The outer wythe in particular was observed to have several cracks and broken brick (photos 49 through 60). These conditions are shown on the attached drawings. The thicknesses of these walls could not be measured.

The entire structure that surrounds the stage is a brick masonry wall that is extremely high (photos 1, 2, 3, 7 and 8). We could not accurately measure the thickness of these walls because of finishes or stored materials. At the top of these walls are channels that form a belt around the stage brick masonry walls (photos 50 and 51). The rear wall of the stage has a steel plate "X" brace system bolted to the wall to the south (photos 1, 56 and 57). The X braces terminates into concrete thrust blocks at the base of the wall (photo 1). Strangely these thrust block do not extend below grade to the foundations (photo 57). All the exposed steel is corroding. The anchorage of the X bracing plates is suspect because of the rusting in the exposed steel and the cracking in concrete (photo 56 and 57).

There was cracking observed in the proscenium wall of the stage (photo 41). When observed from the stage looking towards the audience the first brick pier to the right of the proscenium opening has a long wide vertical crack in it. Several other cracks were observed in the wall both on the right and left. The light conditions were extremely poor for us to document these cracks. Brick masonry was missing in several piers (photo 39 and 40). Where repairs were attempted they were poor (photo 40). Even with temporary portable halogen lighting that we procured we could not take photographs that were bright enough to reveal the cracking. Efflorescence in brick is rampant in the stage walls.

On the exterior of the theater and to the north east a mechanical dunnage platform has been constructed adjacent to the theater building (photo 5). This dunnage is partly supported on one side by the east wall of the original building and on the other side by two new steel columns. Preventive maintenance of the steel beams on this dunnage structure is lacking. The bases of the steel columns are buried in soil and could not be viewed. Steel columns were in direct contact with soil.

The 1980 addition (photos 4 and 6) is a steel framed structure with a mezzanine and a basement. The steel framing at the entrance on the east is exposed at the roof and at the walls. There are glass walls and glass roof panels in this atrium area. The roof has a substantial slope. Several areas showed water infiltration that had occurred in the past. The general condition of the steel in the addition is fair to poor. Most damage to the steel is from corrosion. Several areas have been painted over but the necessary removal of rust, wire brushing and / or cleaning was not done prior to painting.



**Assessment:**

Our observations show that the condition of the 1800's original building in general is fair given the age and the condition of the building. While the structure is still being used as a theater the condition and lack of maintenance has taken a toll on both the structural strength and serviceability. Considering its relatively younger age, the 1980's addition is also surprisingly in fair condition. Most of the deterioration has been from water infiltration in both structures. Many other deficiencies have come about from normal wear and tear for a theater building structure and also because of its age.

We were not able to establish the wood species of the tongue and groove wood planking at the roof. This flat wood member is susceptible to tangential and radial shrinkage. Repeated water infiltration and drying has led to warping of the wood. This may be impacting the roofing above.

The roof rafters / joists of dimensional lumber supporting the wood planking appeared to be in fair to good condition. The wood members rest on a wood nailer plate bolted to the top flange of the structural steel beam. There is no positive anchorage between the rafter / joist and the wood nailer plate. While this may have been prevalent practice at the time the theater was constructed, this connection is not adequate to meet current code wind uplift requirements.

The shear and uplift from the roof deck planking diaphragm along with the absence of bridging and blocking both at the supports and in between spans will make this roof framing susceptible to both rollover and buckling under gravity, lateral, uplift and snow loads.

The paint on the structural steel framing is deteriorating. Repainting will be required in the near future. The bearing ends of the trusses and steel beams at the exterior brick masonry piers have some corrosion at a few places and need repair. At some of the roof truss connections the plates, bolts and structural members show a little rust.

The black iron supported ceiling is in extremely poor condition. Portions of it have already collapsed. We are concerned that acoustical excitation and associated resonance during a theater or music event in the theater could lead to collapse with serious consequences. This ceiling system needs to be repaired immediately.

There is no access to the ceiling plenum for maintenance by worker. In case of a fall the worker would drop about twenty feet to the seating floor below. Since there are no hooks or tie offs installed on the walls or on the steel for a fall arrest system it is our opinion that this is an unsafe condition and should be mitigated.

In the black box theater area we feel that there is insufficient bracing under the floor to resist horizontal sway loads. The floor construction at the black box theater does not appear to be fire resistant or noncombustible.

It does not appear that the wood planks in the mezzanine storage area were designed to for superimposed live loads required by current codes for storage. This is the cause for the sag in the planks at this location.

The cracking in the exterior masonry walls is occurring for several reasons:

- 1) In the original design there was no consideration given to thermal and moisture expansion of masonry. There are no control joints in the masonry wall because this is a theater. This is also typical of the older masonry buildings. The Brick Institute of America recommends installation of sealed control joints to accommodate these movements. This problem is aggravated at the parapets and building corners.
- 2) There has been water infiltration at several locations. The resulting freeze thaw cycle has led to deterioration in the mortar and cracking in the brick. The mortar has also come loose or is missing for the same reason.
- 3) Repairs have been attempted over the years to the mortar. The mortar used appears to be too stiff and hard as compared to the mortar that was used in the original construction. The locations at which the mortar was repointed with the stronger mortars of today have become knife edge supports and is causing cracks in the brick masonry above.
- 4) Where the higher stage area walls abut the lower theater roof framing the masses of masonry on each side are different. The lack of a joint at this location has caused vertical cracking.

At stage right there is a vertical crack in the pier adjacent to the proscenium opening. This cracking has weakened the vertical pier. The proscenium lintel beam may be expanding and contracting and causing this cracking. Additional probes would be required to ascertain this.

Diagonal cracking at the bottom of masonry walls generally indicates differential vertical movements. Settlement is common in buildings of this age. Diagonal masonry cracking towards the top is caused by restricted thermal or moisture movement. It can also arise from poorly installed lintels or distortion of masonry piers.

Horizontal cracking in the masonry walls is arising from differential movement, both in plane and out of plane expansion or shrinkage or from flexural overload of the wall under lateral loading. Horizontal cracks at the bottom of the parapets are from the temperature expansion and contraction of the parapets relative to the walls below. The rusting of the steel beams and trusses embedded at the brick piers also contributes to the brick cracking.

Vertical cracking in the masonry walls has been caused by expansion and contraction of the masonry coupled with inadequate or no horizontal reinforcement or control joints as discussed earlier.

The lack of structural drawings for the building makes it difficult to predict why a steel bracing system was installed behind the stage. Most likely it was done to arrest movement of the brick walls.

The condition of the steel in the 1980s addition is poor because repair has been undertaken without proper cleaning of the rusted steel. Simply painting over rust accelerates the process of corrosion.

The north mechanical platform is imparting a force from vibrations that is out of plane to the exterior masonry wall. Additionally the vibrations from this dunnage platform now and in the future will open up the mortar joints in the masonry.

A mechanical engineer should investigate condensation that may be occurring inside the building.

### **Recommendations and conclusions:**

The condition of the existing original structure is fair. The condition of the 1980's addition is fair. The condition of the mechanical platform is fair. We are uncertain about the longevity of the structure and its continued use as a theater. Preventive maintenance will be essential for its continued use. Repair, renovation and reconstruction of several areas are essential to maintain the strength and serviceability of the existing structure. What steps are taken will ultimately impact the integrity and longevity of the building.

Our recommendations are:

- 1) The entire ceiling in main theater over general audience seating and the blackbox theater be removed and reinstalled in conformance to current codes. This would include installation of catwalks and tie off anchors for access and maintenance in the future. All black iron hangers shall support not only the dead loads but also a 400lb load to support a fire fighter/worker with equipment for tie off from the roof structure.
- 2) All corroded steel beams and trusses embedded in the masonry should be repaired or replaced if there is a structural loss of section. Wire brushing and sand blasting will be required to remove the corrosion. The cracks in the brick masonry piers need to be repaired after the steel beams and trusses are repaired or replaced.
- 3) Vibration isolators and sliding bearing type connectors of the Neoprene or Fluorogold type should be installed where the north mechanical platform ties into the old theater building.
- 4) The wood framing on the entire roof should be investigated for uplift and rollover. The blocking and bridging required to prevent this should be installed. We recommend that Simpson tie downs be installed between the roof joists / rafters and the nailer plates. The roof wood framing should be investigated for strength and serviceability and repairs made as needed on the entire roof.
- 5) Sway bracing should be installed under the black box theater. The fire ratings on the floor of the black box theater should be investigated further.
- 6) A structural analysis of the entire building should be undertaken to establish which areas are deficient for supporting superimposed live loads. A few areas that appear to be deficient based on a visual observation are the storage mezzanine framing platform, the black box theater, and snow drifts on the theater roof.
- 7) The installation of control joints in the exterior brick masonry exterior walls should be considered.
- 8) All access ladders must be made code compliant with safety cages. An access ladder to the theater ceiling plenum should be installed.
- 9) A water infiltration test on the exterior walls should be considered before any repairs to these walls are undertaken. This test should be done on the entire brick masonry wall façade.
- 10) After this test has been completed all cracking in the exterior brick masonry should be repaired. Any loose or cracked brick should be removed and re-installed. Any loose

mortar should be removed and repointed with mortar of the same strength or characteristics. This will require testing of the existing mortar for physical and chemical properties.

### **Limitations:**

Good safety practices and OSHA regulations prevented us from examining all the conditions in the plenum between the roof and the metal lath and plaster ceiling. Most of this observation was done using a fall arresting safety harness with a lanyard tie off to a safety line. There were

several obstructions that prevented free movement with this safety equipment. We could not observe several areas where a safety line could not be installed because of existing conditions.


All brick masonry was observed from grade (street level) using binoculars. The use of binoculars does not give any perspective on the depth of the cracking. When documents will be prepared for repairs, we recommend that a suspended scaffold from the roof or a bucket man lift or scissor lift be used to observe the existing conditions from close.

This report covers a work product that was prepared in a manner consistent with the level of care and skill ordinarily exercised by members of the engineering profession currently practicing under similar conditions. No other warranty, expressed or implied, is made. The report does not address any environmental or geotechnical considerations and any observations, conclusions and recommendations in the work product are not intended to supersede any conditions or requirements that should be reflected in professions or trades other than structural engineering.

No representation as to the presence or absence of environmental concerns is addressed in our report. The presence of lead, asbestos, mold, radon, rodent or insect infestation etc. was not checked. If such testing is required, a testing agency should be contacted to provide these services.

Should you have any further questions, please do not hesitate to call this office.

For Consulting Engineers Collaborative, Inc.

A handwritten signature in black ink that reads "Rajnikant Doshi". The signature is written in a cursive style and is positioned above a horizontal line.

Rajnikant T. Doshi, P.E.  
NJ License No. 17491

Go. gle

To see all the details that are visible on the screen, use the "Print" link next to the map.






Photo 1 East Elevation (viewed from Spring Dell). Note the steel strap bracing on the wall at the rear of the stage. There exist the steel channel belts at the top of the stage bulkhead.



Photo 2 North Elevation at Stage (viewed from Glenn Road).



Photo 3 South Elevation of original theater building (viewed from Sylvan Street)



Photo 4 1980's addition to original theater building (viewed from Sylvan Street). Note the original facade and marquee was removed to make this addition.




Photo 5 Mechanical Dunnage Platform Addition on the North (towards Glenn Road)




Photo 6 Addition of 1980s and original building as viewed from Spring Dell.






Photo 7a and b Bulkhead roof over the stage. Steel channel bracing belt on the exterior at the top shows signs of corrosion. Steel plate X bracing also shows signs of corrosion.




Photo 8 Bulkhead roof over the stage. Steel channel bracing belt on the exterior at the top shows signs of corrosion.




Photo 9 Stage and Main Theater audience seating. (viewed looking towards stage left)




Photo 10 Stage and Main Theater audience seating. (viewed looking towards stage right)




Photo 11 Main Theater Audience seating as viewed from down stage. The black box theater is towards the rear.



Photo 12 View of the plaster ceiling. (Viewed from downstage) Black Box theater is towards the rear.



Photo 13 View of the plaster ceiling over main seating area.




Photo 14 View of Blackbox theater and plaster ceiling.




Photo 15 View of the proscenium looking up from downstage.




Photo 16 Stage rigging viewed from the platform adjacent to the green room




Photo 17 Roof trusses spanning North South over Black Box theater. The horizontal x bracing at the top chord of the trusses can also be seen.




Photo 18 Another view of roof trusses spanning North South over main theater audience seating area.




Photo 19 Roof framing rafters and horizontal angle iron x bracing. Note absence of uplift and shear anchors between roof rafters and wood plates. The plates are bolted to top flange of steel beams.




Photo 20 View of the vertical X bracing (east west) between trusses and horizontal X bracing at the top flange of the trusses. Note absence of uplift and shear anchors between roof rafters and wood plates.




Photo 21 View of the horizontal X bracing between trusses and roof framing.




Photo 22 Close up of truss connection at the trusses. Slight rusting of the steel is evident. After cleaning a coat of paint should be applied.






Photo 23 Close up of Horizontal bruss connection at truss top chord.




Photo 24 Close up of truss connection at the trusses. Slight rusting of the steel is evident. After cleaning a coat of paint should be applied. The wood framing and steel show signs of water infiltration. Uplift and shear anchors should be installed.




Photo 25 View of repair at roof that is deficient (note header size is the same as the joist size)




Photo 26 Another view of repair at roof that is deficient (note header size is the same as the joist size).



Photo 27 Water infiltration and efflorescence on the exterior walls and wood framing at roof.




Photo 28 Metal lath and plaster ceiling disintegrated along the North wall.




Photo 29 Metal lath and plaster ceiling disintegrated in front of proscenium wall




Photo 30 Plaster and metal lath ceiling viewed from inside the plenum. Guy wires for lighting gantry in the foreground.




Photo 31 Plaster and metal lath ceiling viewed from inside the plenum. A portion in the center of the photograph has broken off and fallen. Guy wires for lighting gantry can be seen.




Photo 32 Plaster and metal lath ceiling viewed from inside the plenum. A portion in the center of the photograph has broken off and fallen .



Photo 33 Closeup view of hole in metal lath and plaster ceiling.




Photo 34 Close up view of lighting gantry guy wires penetrating the metal lath and plaster ceiling.




Photo 35 Close up clevis used to hang light gantries. There are three guy wires for the light gantries being suspended from the same point. The beam from which these are suspended was not designed for the additional load.




Photo 36 Clevis connection for light gantry above the ceiling.




Photo 37 View of the metal lath and plaster ceiling from plenum along north wall. A wood stud wall has been constructed to brace the ceiling construction. This wall is of combustible materials. There bracing and anchorage at the top is inadequate.



Photo 38 Another view of the metal lath and plaster ceiling from plenum along north wall. A wood stud wall has been constructed to brace the ceiling construction.






Photo 39 Missing brick in pilaster at stage right. Condition should be mitigated.




Photo 40 Missing brick and incorrect repair to wall stage right. Condition must be mitigated.



Photo 41 Vertical crack in pilaster proscenium wall stage right. Condition must be mitigated.




Photo 42 North east corner of wall stage. The additional girts and tie rods are evident. Efflorescence is evident.




Photo 43 Stage roof viewed looking up from the stage left.




Photo 44 East wall of stage (rear wall). Efflorescence in brick from water infiltration is conspicuous.




Photo 45 Efflorescence in brick from water infiltration on south wall of stage. Additional steel girts for the wall can be seen.




Photo 46 View of the stage roof and rigging. Additional steel girts for the south wall of stage can be seen on the right. The efflorescence in brick from water infiltration is evident.




Photo 47 Proscenium wall viewed from stage left. Efflorescence is evident at the top.




Photo 48 South wall of stage viewed from inside stage left. Proscenium wall to the right. The rear (east) wall to the left. Additional bracing is seen at the top. Efflorescence in masonry is conspicuous.



Photo 49 Vertical cracking in brick masonry. Condition should be mitigated.




Photo 50 Cracking in brick masonry at stage bulkhead on east wall.  
Condition should be mitigated.




Photo 51 Horizontal cracking in masonry at stage bulkhead on east wall.  
Condition should be mitigated.



Photo 52 Close up of wall with cracks, missing bricks or loose bricks.  
The conditions should be repaired.



Photo 53 Close up of brick masonry with loose mortar.  
Conditions should be repaired.



Photo 54 Close up of typical vertical crack. See attached drawings for  
vertical crack locations. Cracking should be repaired.






Photo 55 Close up of corroded lintel and overhanging brick. This condition needs repair




Photo 56 Steel Channel belt and steel plate X and horizontal braces at stage and bulkhead on east wall. Steel is corroding. Steel should be cleaned and painted.




Photo 57 Steel plate X and horizontal braces at stage and bulkhead on east wall. The thrust blocks do not extend below grade. Steel is corroding. Steel should be cleaned and painted.



Photo 58 North east thrust block does not extend below grade. Steel plate is corroded and concrete is cracking. The condition should be repaired.




Photo 59 South east corner of stage bulkhead. Steel channel belts are rusted. Cracking in brick masonry is conspicuous.


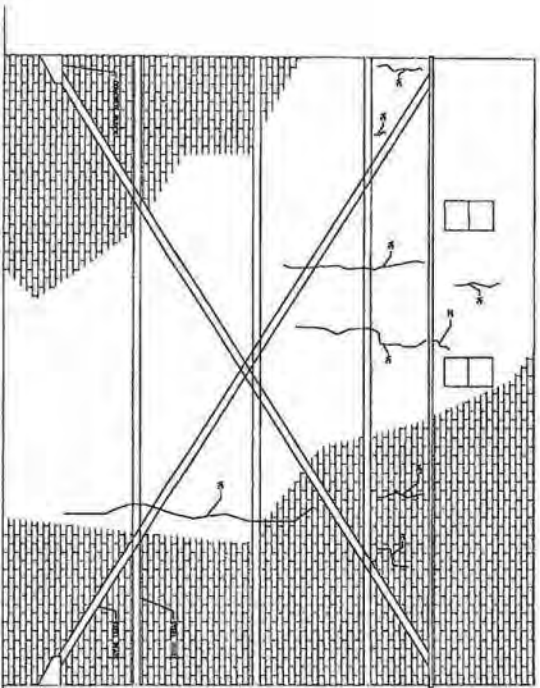
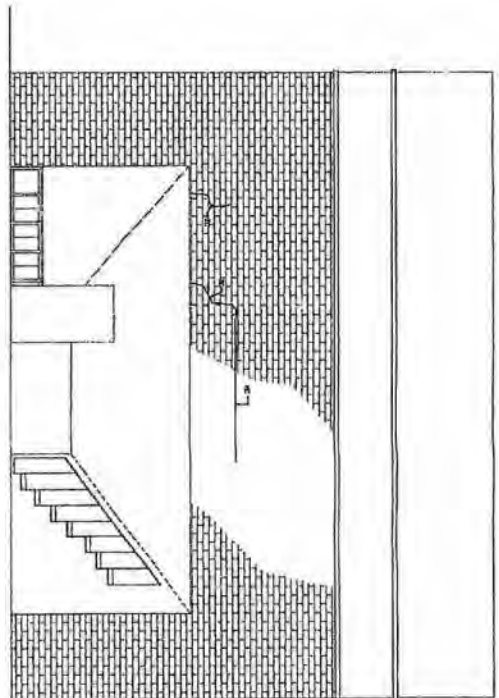


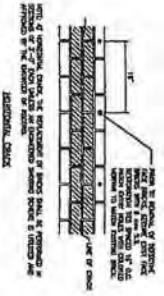
Photo 60 North face of stage bulkhead. Steel channel belts are rusted. Cracking in brick masonry is conspicuous.



EAST ELEVATION

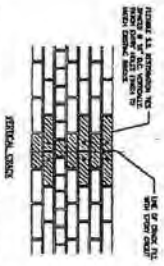


WEST ELEVATION



**BRICK STITCHING PATTERN DETAIL**

NOTE: 1. SEE SECTION 05200 FOR BRICKS AND MORTAR. 2. SEE SECTION 05100 FOR CONCRETE. 3. SEE SECTION 05300 FOR METAL. 4. SEE SECTION 05400 FOR PAINTS AND COATINGS. 5. SEE SECTION 05500 FOR GLASS. 6. SEE SECTION 05600 FOR ROOFING. 7. SEE SECTION 05700 FOR INTERIORS. 8. SEE SECTION 05800 FOR EXTERIORS. 9. SEE SECTION 05900 FOR SPECIALTIES. 10. SEE SECTION 06000 FOR MECHANICAL. 11. SEE SECTION 06100 FOR ELECTRICAL. 12. SEE SECTION 06200 FOR PLUMBING. 13. SEE SECTION 06300 FOR HEATING, VENTILATION AND AIR CONDITIONING. 14. SEE SECTION 06400 FOR FURNITURE, FIXTURES AND EQUIPMENT. 15. SEE SECTION 06500 FOR SIGNS. 16. SEE SECTION 06600 FOR TELECOMMUNICATIONS. 17. SEE SECTION 06700 FOR SECURITY. 18. SEE SECTION 06800 FOR SPECIALTIES. 19. SEE SECTION 06900 FOR OTHER.



**BRICK STITCHING PATTERNS DETAIL**

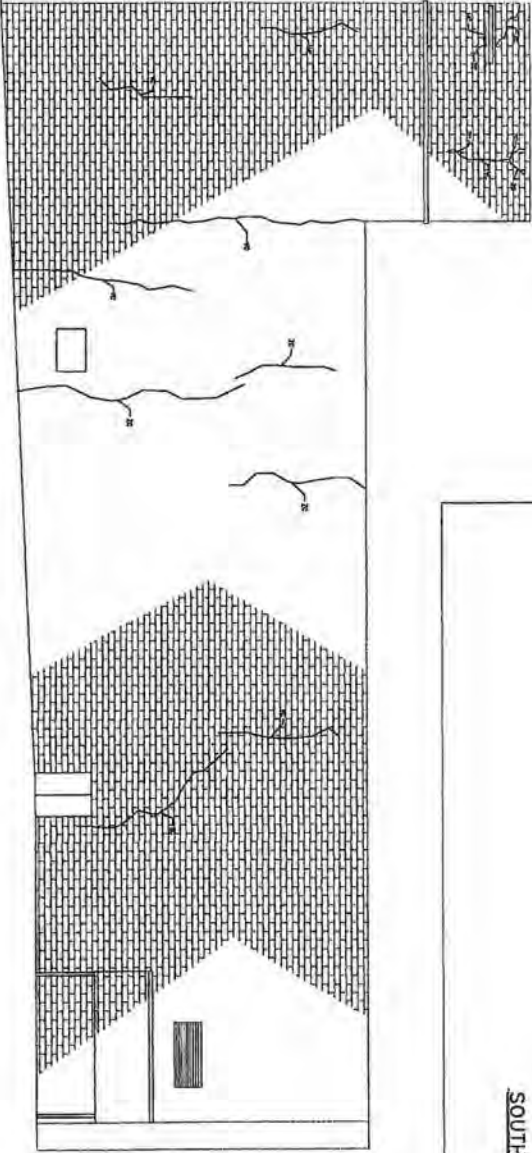
NOTE: 1. SEE SECTION 05200 FOR BRICKS AND MORTAR. 2. SEE SECTION 05100 FOR CONCRETE. 3. SEE SECTION 05300 FOR METAL. 4. SEE SECTION 05400 FOR PAINTS AND COATINGS. 5. SEE SECTION 05500 FOR GLASS. 6. SEE SECTION 05600 FOR ROOFING. 7. SEE SECTION 05700 FOR INTERIORS. 8. SEE SECTION 05800 FOR EXTERIORS. 9. SEE SECTION 05900 FOR SPECIALTIES. 10. SEE SECTION 06000 FOR MECHANICAL. 11. SEE SECTION 06100 FOR ELECTRICAL. 12. SEE SECTION 06200 FOR PLUMBING. 13. SEE SECTION 06300 FOR HEATING, VENTILATION AND AIR CONDITIONING. 14. SEE SECTION 06400 FOR FURNITURE, FIXTURES AND EQUIPMENT. 15. SEE SECTION 06500 FOR SIGNS. 16. SEE SECTION 06600 FOR TELECOMMUNICATIONS. 17. SEE SECTION 06700 FOR SECURITY. 18. SEE SECTION 06800 FOR SPECIALTIES. 19. SEE SECTION 06900 FOR OTHER.

NOT A SPECIFICATION OR DOCUMENT FOR REPAIR.



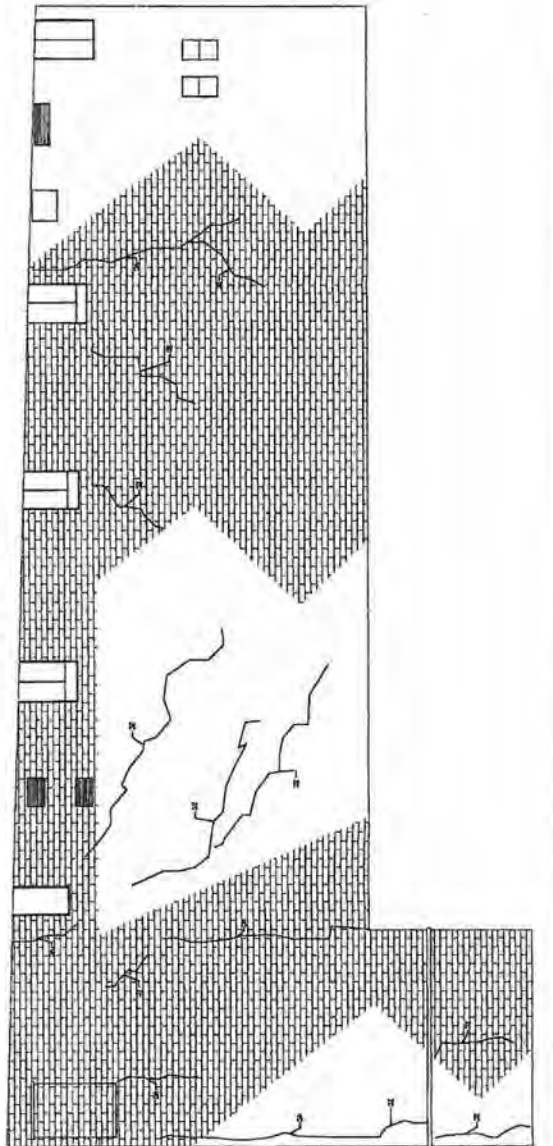
DATE	BY	REVISED	REASON
10-1-11	CHFC	1	ISSUED FOR BIDDING
10-1-11	CHFC	2	ISSUED FOR BIDDING
10-1-11	CHFC	3	ISSUED FOR BIDDING
10-1-11	CHFC	4	ISSUED FOR BIDDING
10-1-11	CHFC	5	ISSUED FOR BIDDING
10-1-11	CHFC	6	ISSUED FOR BIDDING
10-1-11	CHFC	7	ISSUED FOR BIDDING
10-1-11	CHFC	8	ISSUED FOR BIDDING
10-1-11	CHFC	9	ISSUED FOR BIDDING
10-1-11	CHFC	10	ISSUED FOR BIDDING

NORTH ELEVATION



NOT A SPECIFICATION OR DOCUMENT FOR REPAIR.

SOUTH ELEVATION



PROJECT NO.	DATE	SCALE	REVISIONS
THE WILLIAM CLAYTON WILLIAMS CENTER FOR THE PERFORMING ARTS	11-14-11	AS SHOWN	5-1
EXHIBITION AND OFFICE			



CONSULTING ENGINEERS COLLABORATIVE, INC.

October 24, 2012

RSC Architects  
596 Anderson Avenue – Suite 202  
Cliffside Park, New Jersey 07010

Attn: Jeffrey Schlect, AIA

Re: Addendum #1 to Visual Structural Observation  
Report for Carlos Williams Theater  
Rutherford, New Jersey  
CEC Project No. 11141

Dear Mr. Schlect:

This letter is an Addendum #1 to our report dated August 1, 2012 on the above referenced building structure.


In this report, on page 5 we had indicated that the black iron supported metal lath and plaster ceiling was in poor condition and in need of immediate repair. We recommend that the main auditorium not be used until the repairs are made.

The cinema theaters below the auditorium, the theater lobby and cafeteria can continue to be used.

If you have any further questions, please do not hesitate to contact this office.

Very truly yours,

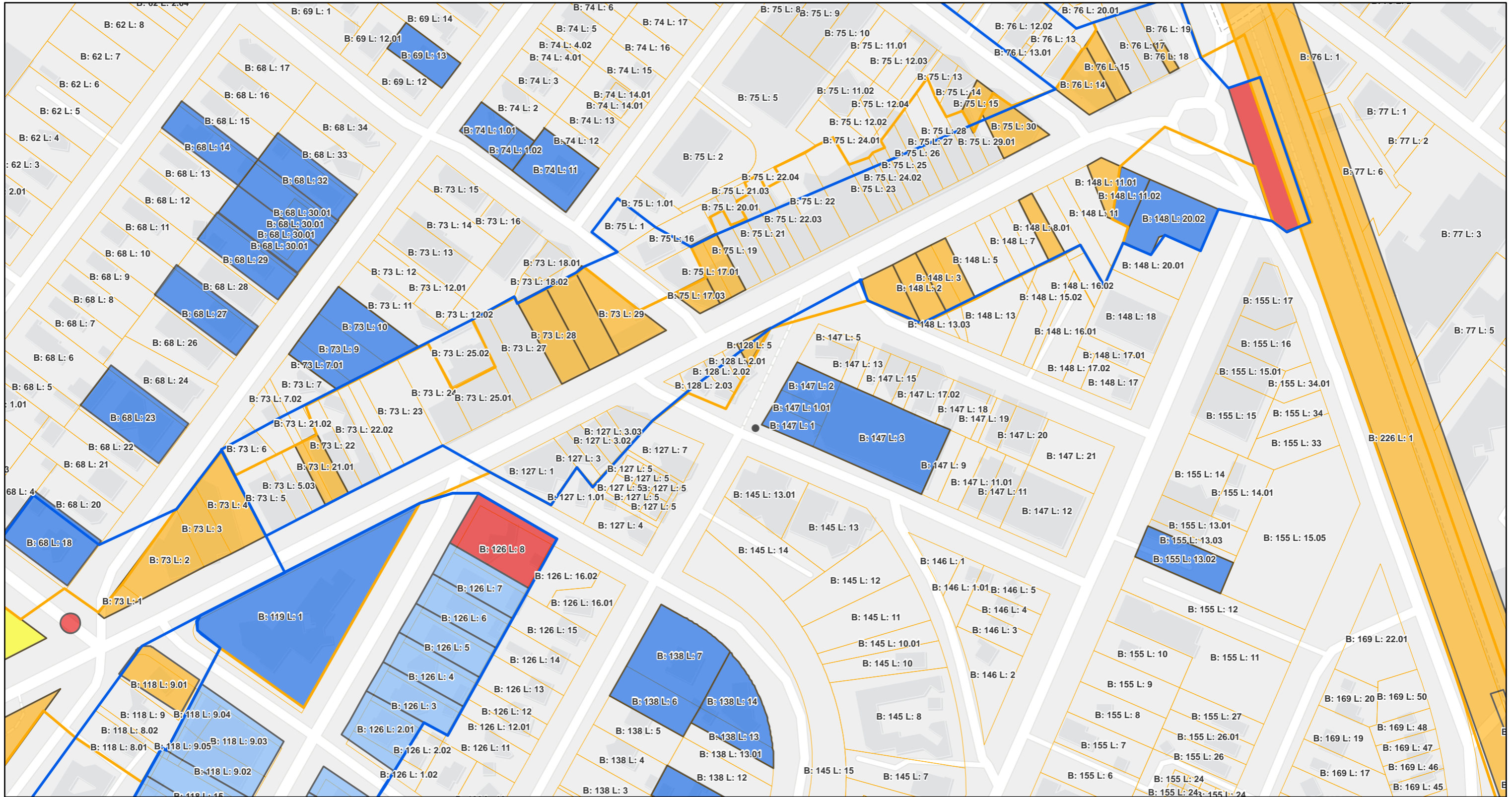
CONSULTING ENGINEERS COLLABORATIVE, INC.

  
Rajnikant Doshi, PE, Principal  
NJPE No. 17491



## **Attachment D: Historic Preservation Mapping**

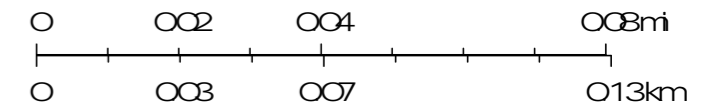
# NJDEP GIS Data Viewer



10/25/2020 8:38:47 PM

1:2257

- County Boundaries
- Historic Properties
- Identified INDV
- Historic Districts
- Listed INDV
- Identified HD
- NR Eligible
- Eligible INDV
- Parcels Data (Block and Lot)
- Identified
- Eligible HD



Sources Esri, HERE, Garmin, FAO, NOAA, USGS, © OpenStreetMap contributors and the GIS User Community



**Attachment E: Neighboring Active Remedial Action Cases Sites**

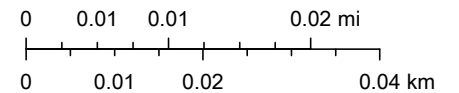
# NJDEP GIS Data Viewer



10/25/2020 1:33:33 PM

- County Boundaries
- Groundwater Contamination Areas (CEA)
- Historic Fill
- Historic Fill
- Parcels Data (Block and Lot)
- Known Contaminated Sites List
- NJEMS Sites
- Terminated
- Inspection Conducted

1:1,128



Sources: Esri, HERE, Garmin, FAO, NOAA, USGS, © OpenStreetMap

**Attachment F: EDR Radius Report**

**Williams Center**

15 Sylvan Street  
Rutherford, NJ 07070

Inquiry Number: 6109324.2s  
July 06, 2020

# The EDR Radius Map™ Report with GeoCheck®



6 Armstrong Road, 4th floor  
Shelton, CT 06484  
Toll Free: 800.352.0050  
[www.edrnet.com](http://www.edrnet.com)

# TABLE OF CONTENTS

<u>SECTION</u>	<u>PAGE</u>
Executive Summary .....	ES1
Overview Map .....	2
Detail Map .....	3
Map Findings Summary .....	4
Map Findings .....	8
Orphan Summary .....	1302
Government Records Searched/Data Currency Tracking .....	GR-1
 <b><u>GEOCHECK ADDENDUM</u></b>	
Physical Setting Source Addendum .....	A-1
Physical Setting Source Summary .....	A-2
Physical Setting SSURGO Soil Map .....	A-5
Physical Setting Source Map .....	A-14
Physical Setting Source Map Findings .....	A-16
Physical Setting Source Records Searched .....	PSGR-1

***Thank you for your business.***  
 Please contact EDR at 1-800-352-0050  
 with any questions or comments.

### Disclaimer - Copyright and Trademark Notice

This Report contains certain information obtained from a variety of public and other sources reasonably available to Environmental Data Resources, Inc. It cannot be concluded from this Report that coverage information for the target and surrounding properties does not exist from other sources. **NO WARRANTY EXPRESSED OR IMPLIED, IS MADE WHATSOEVER IN CONNECTION WITH THIS REPORT. ENVIRONMENTAL DATA RESOURCES, INC. SPECIFICALLY DISCLAIMS THE MAKING OF ANY SUCH WARRANTIES, INCLUDING WITHOUT LIMITATION, MERCHANTABILITY OR FITNESS FOR A PARTICULAR USE OR PURPOSE. ALL RISK IS ASSUMED BY THE USER. IN NO EVENT SHALL ENVIRONMENTAL DATA RESOURCES, INC. BE LIABLE TO ANYONE, WHETHER ARISING OUT OF ERRORS OR OMISSIONS, NEGLIGENCE, ACCIDENT OR ANY OTHER CAUSE, FOR ANY LOSS OF DAMAGE, INCLUDING, WITHOUT LIMITATION, SPECIAL, INCIDENTAL, CONSEQUENTIAL, OR EXEMPLARY DAMAGES. ANY LIABILITY ON THE PART OF ENVIRONMENTAL DATA RESOURCES, INC. IS STRICTLY LIMITED TO A REFUND OF THE AMOUNT PAID FOR THIS REPORT.** Purchaser accepts this Report "AS IS". Any analyses, estimates, ratings, environmental risk levels or risk codes provided in this Report are provided for illustrative purposes only, and are not intended to provide, nor should they be interpreted as providing any facts regarding, or prediction or forecast of, any environmental risk for any property. Only a Phase I Environmental Site Assessment performed by an environmental professional can provide information regarding the environmental risk for any property. Additionally, the information provided in this Report is not to be construed as legal advice.

Copyright 2020 by Environmental Data Resources, Inc. All rights reserved. Reproduction in any media or format, in whole or in part, of any report or map of Environmental Data Resources, Inc., or its affiliates, is prohibited without prior written permission. EDR and its logos (including Sanborn and Sanborn Map) are trademarks of Environmental Data Resources, Inc. or its affiliates. All other trademarks used herein are the property of their respective owners.

## EXECUTIVE SUMMARY

A search of available environmental records was conducted by Environmental Data Resources, Inc (EDR). The report was designed to assist parties seeking to meet the search requirements of EPA's Standards and Practices for All Appropriate Inquiries (40 CFR Part 312), the ASTM Standard Practice for Environmental Site Assessments (E 1527-13), the ASTM Standard Practice for Environmental Site Assessments for Forestland or Rural Property (E 2247-16), the ASTM Standard Practice for Limited Environmental Due Diligence: Transaction Screen Process (E 1528-14) or custom requirements developed for the evaluation of environmental risk associated with a parcel of real estate.

### TARGET PROPERTY INFORMATION

#### ADDRESS

15 SYLVAN STREET  
RUTHERFORD, NJ 07070

#### COORDINATES

Latitude (North):	40.8271210 - 40° 49' 37.63"
Longitude (West):	74.1033460 - 74° 6' 12.04"
Universal Transverse Mercator:	Zone 18
UTM X (Meters):	575609.1
UTM Y (Meters):	4519741.5
State Plane X (Feet):	601889.6
State Plane Y (Feet):	726463.8
Elevation:	61 ft. above sea level

### USGS TOPOGRAPHIC MAP ASSOCIATED WITH TARGET PROPERTY

Target Property Map:	6049416 WEEHAWKEN, NJ
Version Date:	2014

### AERIAL PHOTOGRAPHY IN THIS REPORT

Portions of Photo from:	20150729
Source:	USDA

MAPPED SITES SUMMARY

Target Property Address:  
 15 SYLVAN STREET  
 RUTHERFORD, NJ 07070

Click on Map ID to see full detail.

MAP ID	SITE NAME	ADDRESS	DATABASE ACRONYMS	RELATIVE ELEVATION	DIST (ft. & mi.) DIRECTION
<a href="#">Reg</a>	UNIVERSAL OIL PROCES	E/S RTE 17	NPL, SEMS, RCRA-LQG, US ENG CONTROLS, US INST...	Same	2915, 0.552, East
<a href="#">Reg</a>	VENTRON/VELSICOL	ETHYL BOULEVARD	NPL, SEMS, RCRA-LQG, US ENG CONTROLS, US INST...	Same	4900, 0.928, SE
<a href="#">Reg</a>	DIAMOND ALKALI CO.	80 LISTER AVE	NPL, SEMS, RCRA-VSQQ, US ENG CONTROLS, US INST...	Same	4900, 0.928, West
<a href="#">1</a>	BROTHERS DRY CLG ALT	47 PARK AVE	EDR Hist Cleaner	Higher	127, 0.024, NW
<a href="#">2</a>	SPRINGDELL ARMS COND	26 SPRINGDELL AVE	NJ UST	Lower	156, 0.030, SSE
<a href="#">3</a>	MR CLEANERS	14 GLEN RD	EDR Hist Cleaner	Lower	173, 0.033, ENE
<a href="#">A4</a>	FOREST DAIRY	10 SPRING DELL AVE	NJ SHWS	Higher	190, 0.036, West
<a href="#">A5</a>	FOREST DAIRY	10 SPRING DELL AVE	NJ UST	Higher	190, 0.036, West
<a href="#">A6</a>	21 THE TERRACE	21 THE TERRACE	NJ SHWS, NJ NJEMS, NJ Release	Higher	283, 0.054, WSW
<a href="#">A7</a>	CURIO SHOP	63 PARK AVE	NJ SHWS	Higher	286, 0.054, West
<a href="#">A8</a>	THE CURIO SHOP	63 PARK AVE	NJ VCP	Higher	286, 0.054, West
<a href="#">9</a>	SCHIFFMAN HERITAGE P	72 PARK AVE	NJ SHWS, NJ NJEMS, NJ Release	Higher	287, 0.054, NW
<a href="#">B10</a>	56 PARK AVENUE	56 PARK AVE	NJ VCP	Lower	307, 0.058, North
<a href="#">B11</a>	SHERWIN WILLIAMS # 5	48 PARK AVENUE	PA MANIFEST	Lower	363, 0.069, NNE
<a href="#">B12</a>	SHERWIN WILLIAMS #54	48 PARK AVE	NJ NJEMS, NJ MANIFEST	Lower	363, 0.069, NNE
<a href="#">B13</a>	SHERWIN-WILLIAMS CO	48 PARK AVE	RCRA NonGen / NLR	Lower	363, 0.069, NNE
<a href="#">14</a>	1 ETRICK TERRACE	1 ETRICK TER	NJ SHWS, NJ NJEMS, NJ Release	Lower	389, 0.074, SSE
<a href="#">C15</a>	NATIVE DEVELOPMENT L	92 PARK AVE	NJ SHWS	Higher	390, 0.074, WNW
<a href="#">16</a>	45 SYLVAN STREET	45 SYLVAN ST	NJ SHWS, NJ NJEMS, NJ Release	Higher	407, 0.077, SSW
<a href="#">17</a>	LAFAYETTE GENERAL MA	27 GLEN ROAD	NJ ISRA	Lower	416, 0.079, ENE
<a href="#">18</a>	RUTHERFORD CENTRAL O	40 ORIENT WAY	RCRA NonGen / NLR	Lower	445, 0.084, ESE
<a href="#">C19</a>	MOUCEL TAILORS	96 PARK AVE	RCRA NonGen / NLR, NY MANIFEST, NJ MANIFEST	Higher	463, 0.088, West
<a href="#">C20</a>	MOUGEL TAILORS	96 PARK AVE	EDR Hist Cleaner	Higher	463, 0.088, West
<a href="#">D21</a>	BROTHERS HARDWARE	19 PARK ST	NJ HIST LUST	Lower	479, 0.091, NE
<a href="#">D22</a>	BROTHERS HARDWARE IN	19 PARK AVE	NJ UST	Lower	479, 0.091, NE
<a href="#">23</a>	19 FRANKLIN PLACE	19 FRANKLIN PL	NJ SHWS, NJ Release	Higher	487, 0.092, WNW
<a href="#">E24</a>	DR WILLIAMS	9 RIDGE RD	RCRA NonGen / NLR	Higher	498, 0.094, WSW
<a href="#">E25</a>	SHELL OIL CO	2 RIDGE RD	NJ SHWS, NJ LUST, NJ UST, RCRA NonGen / NLR	Higher	540, 0.102, West
<a href="#">26</a>	17 AMES AVENUE	17 AMES AVE	NJ SHWS, NJ NJEMS, FINDS	Lower	559, 0.106, NNE
<a href="#">F27</a>	PARK MOTORS INC	10 20 ORIENT WAY	NJ SHWS	Lower	580, 0.110, ENE
<a href="#">F28</a>	PARK MOTORS INC	10-20 ORIENT WAY	NJ HWS RE-EVAL, NJ HIST LUST, NJ VCP, NJ Release,...	Lower	589, 0.112, ENE
<a href="#">F29</a>	PARK MOTORS CO	10-20 ORIENT WAY	NJ UST	Lower	589, 0.112, ENE
<a href="#">F30</a>	PARK MOTORS INC	10-20 ORIENT WAY	NJ UST	Lower	589, 0.112, ENE
<a href="#">G31</a>	COLUMNS OFFICE BUILD	47 ORIENT WAY	RCRA NonGen / NLR	Lower	619, 0.117, ESE
<a href="#">G32</a>	COLUMNS OFFICE BUILD	47 ORIENT WAY	NJ HIST LUST	Lower	619, 0.117, ESE
<a href="#">G33</a>	THE COLUMNS	47 ORIENT WAY	NJ SHWS, NJ UST, NJ INST CONTROL, NJ NJEMS, NJ...	Lower	619, 0.117, ESE
<a href="#">H34</a>	97 CHESTNUT STREET	97 CHESTNUT ST	NJ SHWS, NJ VCP, NJ NJEMS, NJ Release	Higher	631, 0.120, NW
<a href="#">I35</a>	BOILING SPRINGS SAVI	25 ORIENT WAY	NJ VCP, NJ NJEMS, NJ Release, NJ AIRS	Lower	641, 0.121, East
<a href="#">I36</a>	BOILING SPRINGS SAVI	25 ORIENT WAY	NJ SHWS, NJ HIST HWS, NJ LUST, NJ UST, NJ...	Lower	641, 0.121, East

MAPPED SITES SUMMARY

Target Property Address:  
15 SYLVAN STREET  
RUTHERFORD, NJ 07070

Click on Map ID to see full detail.

MAP ID	SITE NAME	ADDRESS	DATABASE ACRONYMS	RELATIVE ELEVATION	DIST (ft. & mi.) DIRECTION
<a href="#">H37</a>	85 87 CHESTNUT STREE	85 87 CHESTNUT ST	NJ SHWS, NJ NJEMS, FINDS	Higher	655, 0.124, NW
<a href="#">J38</a>	118 PARK AVENUE	118 PARK AVE	NJ SHWS, NJ NJEMS, NJ Release	Higher	671, 0.127, West
<a href="#">K39</a>	FUJI PHOTO FILM USA	16 PARK AVE N LITE S	RCRA NonGen / NLR	Lower	671, 0.127, NE
<a href="#">K40</a>	SUMMIT BANK CORP	12-14 PARK AVE	RCRA NonGen / NLR	Lower	694, 0.131, NE
<a href="#">L41</a>	ZIP CLEANERS	7 ORIENT WAY	NJ DRYCLEANERS	Lower	708, 0.134, ENE
<a href="#">K42</a>	STIO BROTHERS REALTY	10 ERIE AVE	NJ HIST LUST, NJ UST, NJ NJEMS	Lower	711, 0.135, NE
<a href="#">J43</a>	120 PARK AVENUE	120 PARK AVE	NJ SHWS	Higher	712, 0.135, West
<a href="#">J44</a>	PARK CLEANERS	124 PARK AVE	RCRA-VSQG, NY MANIFEST	Higher	729, 0.138, West
<a href="#">J45</a>	PARK CLEANERS	124 PARK AVE.	NJ DRYCLEANERS	Higher	729, 0.138, West
<a href="#">L46</a>	FLIPS 50 MINUTE PHOT	6 STATION SQ	RCRA NonGen / NLR	Lower	740, 0.140, ENE
<a href="#">M47</a>	116 CHESTNUT STREET	116 CHESTNUT ST	NJ VCP	Higher	747, 0.141, WNW
<a href="#">M48</a>	116 CHESTNUT STREET	116 CHESTNUT ST	NJ SHWS, NJ NJEMS, FINDS	Higher	747, 0.141, WNW
<a href="#">N49</a>	120 CHESTNUT STREET	120 CHESTNUT ST	NJ SHWS	Higher	753, 0.143, WNW
<a href="#">O50</a>	MORRIS DIAMOND	75 ORIENT WAY	NJ HIST LUST, NJ UST	Lower	762, 0.144, SSE
<a href="#">51</a>	MACAGNA DIFFILY ONOR	41 AMES AVE	NJ SHWS, NJ NJEMS, NJ Release	Lower	765, 0.145, North
<a href="#">L52</a>	BOILING SPRINGS	ERIE & ORIENT WAY	NJ HIST LUST	Lower	768, 0.145, ENE
<a href="#">O53</a>	ARTHUR D VAN WINKLE	85 ORIENT WAY	NJ HIST LUST, NJ UST	Lower	787, 0.149, SSE
<a href="#">54</a>	STREICHERT AUTO BODY	18 ERIE AVE	NJ NJEMS, NJ MANIFEST	Lower	790, 0.150, East
<a href="#">M55</a>	120 CHESTNUT STREET	120 CHESTNUT ST	NJ VCP, NJ NJEMS	Higher	793, 0.150, WNW
<a href="#">56</a>	82 CHESTNUT STREET	82 CHESTNUT ST	NJ SHWS, NJ NJEMS, NJ Release	Higher	797, 0.151, NW
<a href="#">57</a>	MOUGEL TAILORS	95 PARK AVE	NJ AIRS, NJ DRYCLEANERS	Higher	799, 0.151, WSW
<a href="#">N58</a>	IVANHOE ASSOCIATES	128 CHESTNUT ST	NJ UST	Higher	836, 0.158, WNW
<a href="#">59</a>	80 MOUNTAIN WAY	80 MOUNTAIN WAY	NJ SHWS	Higher	874, 0.166, SSW
<a href="#">P60</a>	SWAN CLEANERS	3 UNION AVE	RCRA-VSQG, NY MANIFEST	Lower	889, 0.168, NE
<a href="#">P61</a>	SWAN CLEANERS	3-5 UNION AVE	NJ AIRS, NJ DRYCLEANERS	Lower	889, 0.168, NE
<a href="#">62</a>	PAUL VERES TRUST PRE	51 CHESTNUT ST	NJ NJEMS, NJ ISRA	Lower	918, 0.174, North
<a href="#">Q63</a>	SAINT MARYS ROMAN CA	64 CHESTNUT ST	NJ HIST LUST	Lower	921, 0.174, NNW
<a href="#">Q64</a>	SAINT MARYS HIGH SCH	64 CHESTNUT ST	RCRA NonGen / NLR	Lower	921, 0.174, NNW
<a href="#">P65</a>	DARA DRESS COMPANY	13 UNION AVENUE	NJ ISRA	Lower	925, 0.175, NNE
<a href="#">R66</a>	RUTHERFORD UNION DRY	23 UNION AVE	RCRA NonGen / NLR, NY MANIFEST	Lower	937, 0.177, NNE
<a href="#">R67</a>	UNION CLEANERS	23 UNION AVE	NJ SHWS, NJ VCP, NJ AIRS	Lower	937, 0.177, NNE
<a href="#">R68</a>	UNION DRY CLEANERS	23 UNION AVE	NJ NJEMS, NJ AIRS, NJ DRYCLEANERS	Lower	937, 0.177, NNE
<a href="#">69</a>	THE CHATEAU APARTMEN	95 ORIENT WAY	NJ UST	Lower	945, 0.179, SSE
<a href="#">R70</a>	B&C AUTO SERVICE INC	27 UNION AVE	RCRA NonGen / NLR	Lower	953, 0.180, NNE
<a href="#">R71</a>	B&C AUTO SERVICE INC	27 UNION AVE	NJ NJEMS, NJ AIRS, NJ MANIFEST	Lower	953, 0.180, NNE
<a href="#">S72</a>	BOILING SPRINGS SERV	1 FERONIA WAY	NJ HIST LUST	Lower	967, 0.183, ESE
<a href="#">S73</a>	BOILING SPRINGS SERV	1 FERONIA WAY	NJ HWS RE-EVAL, NJ BROWNFIELDS	Lower	967, 0.183, ESE
<a href="#">S74</a>	SERVICE STATION	1 FERONIA WAY	RCRA NonGen / NLR	Lower	967, 0.183, ESE
<a href="#">S75</a>	BOILING SPRINGS SERV	1 FERONIA WAY	NJ SHWS, NJ VCP	Lower	967, 0.183, ESE



MAPPED SITES SUMMARY

Target Property Address:  
15 SYLVAN STREET  
RUTHERFORD, NJ 07070

Click on Map ID to see full detail.

MAP ID	SITE NAME	ADDRESS	DATABASE ACRONYMS	RELATIVE ELEVATION	DIST (ft. & mi.) DIRECTION
<a href="#">S76</a>	BOILING SPRINGS SERV	1 FERONIA WAY	NJ UST	Lower	967, 0.183, ESE
<a href="#">T77</a>	RUTHERFORD COOPERATI	32 RIDGE RD	NJ HIST LUST	Higher	981, 0.186, WSW
<a href="#">T78</a>	PARISH HOUSE FIRST P	32 RIDGE RD	NJ UST	Higher	981, 0.186, WSW
<a href="#">79</a>	80 SYLVAN STREET	80 SYLVAN ST	NJ SHWS	Higher	1029, 0.195, SW
<a href="#">U80</a>	ST MARYS CHURCH	91 HOME AVE	NJ SHWS, NJ INST CONTROL, NJ NJEMS, NJ Release	Higher	1031, 0.195, NW
<a href="#">U81</a>	ST MARYS CHURCH	91 HOME AVE	NJ BROWNFIELDS, NJ Release, NJ NPDES	Higher	1031, 0.195, NW
<a href="#">U82</a>	ST MARYS CHURCH	91 HOME AVE	NJ HIST HWS, NJ UST, RCRA NonGen / NLR	Higher	1031, 0.195, NW
<a href="#">83</a>	J&R RUTHERFORD SERVI	8 UNION AVE	NJ HIST LUST, NJ UST	Lower	1042, 0.197, NNE
<a href="#">84</a>	53 RIDGE ROAD	53 RIDGE RD	NJ SHWS, NJ NJEMS, NJ Release	Higher	1073, 0.203, SW
<a href="#">V85</a>	MOORE'S MOBIL	51 UNION AVE	NJ LUST, NJ UST	Lower	1081, 0.205, North
<a href="#">V86</a>	FOURMOST AUTO CARE C	51 UNION AVE	NJ SHWS, NJ Release, NJ AIRS	Lower	1081, 0.205, North
<a href="#">W87</a>	OTT MANUFACTURING IN	22 UNION AVENUE	NJ ISRA	Lower	1086, 0.206, NNE
<a href="#">88</a>	99 MOUNTAIN WAY	99 MOUNTAIN WAY	NJ SHWS, NJ NJEMS, NJ Release	Higher	1094, 0.207, SSW
<a href="#">89</a>	168 CHESTNIUT STREET	168 CHESTNUT ST	NJ SHWS	Higher	1107, 0.210, West
<a href="#">W90</a>	RUTHERFORD BORO DPW	28 UNION AVE & 10-12	NJ VCP	Lower	1146, 0.217, NNE
<a href="#">91</a>	ABBOTT SCREEN PRTG P	299 HACKENSACK ST	RCRA NonGen / NLR	Lower	1154, 0.219, ESE
<a href="#">92</a>	DAWN BIBLE STUDENTS	199 RAILROAD AVE	RCRA NonGen / NLR	Lower	1170, 0.222, NE
<a href="#">X93</a>	HELEN PROPERTIES INC	150 UNION AVE	NJ UST, NJ NJEMS	Lower	1191, 0.226, ENE
<a href="#">X94</a>	EAST RUTHERFORD MGP	153 UNION AVE	NJ UST	Lower	1209, 0.229, ENE
<a href="#">X95</a>	PSE&G VAN WINKLE SUB	153 UNION AVE	RCRA NonGen / NLR, FINDS, ECHO	Lower	1209, 0.229, ENE
<a href="#">X96</a>	EAST RUTHERFORD FORM	153 UNION AVE	NJ UST	Lower	1209, 0.229, ENE
<a href="#">X97</a>	FORMER EAST RUTHERFO	153 UNION AVE	NJ VCP	Lower	1209, 0.229, ENE
<a href="#">X98</a>	EAST RUTHERFORD GAS	153 UNION AVE	EDR MGP	Lower	1209, 0.229, ENE
<a href="#">X99</a>	TAXI METER CO (FORME	153 UNION AVE	NJ HIST HWS, NJ ENG CONTROLS, NJ BROWNFIELDS, NJ...	Lower	1209, 0.229, ENE
<a href="#">Y100</a>	RUTHERFORD BORO DPW	10 12 AGNEW PL	NJ LUST	Lower	1211, 0.229, NNE
<a href="#">101</a>	92 FERONIA WAY	92 FERONIA WAY	NJ SHWS, NJ NJEMS, NJ Release	Lower	1213, 0.230, SSE
<a href="#">Z102</a>	71 UNION AVENUE	71 UNION AVE	NJ SHWS, NJ BROWNFIELDS, NJ NJEMS, FINDS	Lower	1226, 0.232, North
<a href="#">Z103</a>	THE RUTHERFORD HOUSE	71 E UNION AVE	NJ HIST HWS, NJ VCP	Lower	1226, 0.232, North
<a href="#">Z104</a>	71 UNION AVE	71 UNION AVE	NJ HIST LUST	Lower	1226, 0.232, North
<a href="#">105</a>	METRO-LIFT TRUCK SLS	10 WINTER PL	RCRA NonGen / NLR	Lower	1247, 0.236, East
<a href="#">AA106</a>	NH BROOKS ROOFING CO	26 MEADOW RD	NJ UST	Lower	1268, 0.240, SE
<a href="#">107</a>	8 EASTERN WAY	8 EASTERN WAY	NJ SHWS, NJ NJEMS, NJ Release	Lower	1271, 0.241, SSE
<a href="#">Z108</a>	RIDGE SERVICE (FORME	54 UNION AVE	NJ HWS RE-EVAL, NJ UST, NJ VCP, NJ Release	Lower	1274, 0.241, North
<a href="#">109</a>	RUTHERFORD POST OFFI	156 PARK AVE	NJ UST	Higher	1282, 0.243, WSW
<a href="#">110</a>	EAST RUTHERFORD DPW	300 HACKENSACK ST	NJ SHWS, NJ HIST HWS, NJ LUST, NJ HIST LUST, NJ...	Lower	1283, 0.243, ESE
<a href="#">AB111</a>	MEADOWLANDS COLLISIO	25 W ERIE AVE	RCRA NonGen / NLR	Lower	1284, 0.243, NNE
<a href="#">AB112</a>	PENNA AUTO SERVICE	25 W ERIE AVE	RCRA NonGen / NLR	Lower	1284, 0.243, NNE
<a href="#">Y113</a>	RUTHERFORD BORO DPW	2 AGNEW PL	NJ SHWS, NJ BROWNFIELDS	Lower	1289, 0.244, NNE
<a href="#">114</a>	DAVIS CARBURETOR & E	233 PARK AVE	RCRA-VSQG, NY MANIFEST	Lower	1296, 0.245, NE

MAPPED SITES SUMMARY

Target Property Address:  
15 SYLVAN STREET  
RUTHERFORD, NJ 07070

Click on Map ID to see full detail.

MAP ID	SITE NAME	ADDRESS	DATABASE ACRONYMS	RELATIVE ELEVATION	DIST (ft. & mi.) DIRECTION
AA115	GFM DEVELOPMENT INC	17 MEADOW RD	NJ VCP	Lower	1297, 0.246, SE
AA116	GFM DEVELOPMENT INC	17 MEADOW RD	NJ SHWS, NJ HIST HWS, NJ UST	Lower	1297, 0.246, SE
AA117	17 MEADOW ROAD	17 MEADOW RD	NJ HIST LUST	Lower	1297, 0.246, SE
AC118	BALSCO CORRUGATED	132 UNION AVE	NJ SHWS, NJ BROWNFIELDS, NJ ISRA	Lower	1303, 0.247, East
AC119	BALSCO CORRUGATED BO	132 UNION AVE	RCRA NonGen / NLR	Lower	1303, 0.247, East
AA120	CLIFFORD MUNDELL	19 MEADOW RD	NJ SHWS, NJ HIST HWS, NJ UST	Lower	1306, 0.247, SE
AB121	RUTHERFORD BOROUGH O	AGNEW PL & ERIE AVE	RCRA NonGen / NLR	Lower	1307, 0.248, NNE
AD122	GULF SS	9 MEADOW RD	NJ SHWS, NJ HIST HWS, NJ LUST, NJ HIST LUST, NJ...	Lower	1319, 0.250, SE
AD123	HY TEST REALTY CO LL	9 MEADOW RD	RCRA NonGen / NLR, ECHO	Lower	1319, 0.250, SE
124	119 MOUNTAIN WAY	119 MOUNTAIN WAY	NJ SHWS, NJ NJEMS, FINDS	Higher	1331, 0.252, SSW
125	228 PARK AVENUE	228 PARK AVE	NJ SHWS, NJ NJEMS, NJ Release	Lower	1385, 0.262, NE
126	CHAS E CHAPIN CO	131 UNION AVE	NJ SHWS, NJ UST, NJ ISRA	Lower	1433, 0.271, ENE
127	130 MAPLE STREET	130 MAPLE ST	NJ SHWS, NJ NJEMS, FINDS	Higher	1446, 0.274, NW
128	66 HIGHLAND CROSS	66 HIGHLAND CROSS RD	NJ SHWS, NJ Release	Higher	1477, 0.280, SW
AE129	AMBIX LABORATORIES	210 ORCHARD ST	NJ HIST LUST, NJ NJEMS, NJ Release	Higher	1496, 0.283, NNE
AE130	AMBIX LABORATORIES	210 ORCHARD ST	NJ SHWS, NJ HIST HWS, NJ UST, NJ BROWNFIELDS, NJ...	Higher	1496, 0.283, NNE
131	106 MAPLE STREET	106 MAPLE ST	NJ SHWS, NJ Release	Higher	1506, 0.285, NW
AF132	SINGLETON MACHINE &	45 TO 49 MEADOW ROAD	NJ ISRA	Lower	1508, 0.286, SE
133	RUTHERFORD SR HS	56 ELLIOTT PL	NJ SHWS, NJ Release	Higher	1519, 0.288, WNW
134	AIRTECH	227 SUMMER ST	NJ SHWS, NJ UST, RCRA NonGen / NLR, NJ ISRA, NY...	Lower	1543, 0.292, ENE
135	5 AYER PL	5 AYER PL	NJ SHWS	Lower	1554, 0.294, North
136	62 RAILROAD AVENUE	62 RAILROAD AVE	NJ SHWS, NJ HIST HWS, NJ BROWNFIELDS, NJ Release	Lower	1597, 0.302, SE
AF137	SOUTH BERGENITE INCO	39 MEADOW ROAD	NJ ISRA	Lower	1610, 0.305, SE
138	HUMPHREYS PHARMACAL	63 MEADOW RD	NJ UST, NJ ISRA	Lower	1620, 0.307, SSE
139	EAST RUTHERFORD AUTO	111 UNION AVE	NJ SHWS, NJ LUST, NJ UST	Lower	1635, 0.310, East
140	31 IVY PLACE	31 IVY PL	NJ SHWS, NJ HIST HWS, NJ VCP, NJ NJEMS, NJ Release	Lower	1684, 0.319, North
AG141	111 MORTIMER AVENUE	111 MORTIMER AVE	NJ SHWS, NJ NJEMS, NJ Release	Higher	1691, 0.320, NNW
142	151 PARK AVENUE	151 PARK AVE	NJ SHWS, NJ Release	Higher	1704, 0.323, WSW
AG143	109 MORTIMER AVENUE	109 MORTIMER AVE	NJ SHWS, NJ NJEMS	Higher	1709, 0.324, NNW
144	HAROLD SCHECK	153 ORCHARD STREET	NJ ISRA	Lower	1715, 0.325, ENE
145	98 RIDGE ROAD	98 RIDGE RD	NJ SHWS, NJ NJEMS, NJ Release	Higher	1726, 0.327, SW
146	SABRINA'S EDUCATION	201 PARK AVE	NJ VCP	Higher	1729, 0.327, NE
147	190 MORTIMER AVENUE	190 MORTIMER AVE	NJ SHWS, NJ NJEMS, NJ Release	Higher	1752, 0.332, WNW
148	145 MOUNTAIN WAY	145 MOUNTAIN WAY	NJ SHWS, NJ NJEMS, NJ Release	Higher	1757, 0.333, SSW
149	42 DONALDSON AVENUE	42 DONALDSON AVE	NJ SHWS, NJ NJEMS	Higher	1815, 0.344, West
AH150	2 ROUTE 17 SOUTH	2 RT 17	NJ SHWS	Lower	1815, 0.344, SE
AH151	2 ROUTE 17 SOUTH	2 RTE 17 S	NJ VCP	Lower	1815, 0.344, SE
152	58 LINCOLN AVENUE	58 LINCOLN AVE	NJ SHWS, NJ NJEMS, NJ Release	Higher	1824, 0.345, WSW
153	154 MOUNTAIN WAY	154 MOUNTAIN WAY	NJ SHWS, NJ NJEMS, NJ Release	Higher	1832, 0.347, SSW

MAPPED SITES SUMMARY

Target Property Address:  
15 SYLVAN STREET  
RUTHERFORD, NJ 07070

Click on Map ID to see full detail.

MAP ID	SITE NAME	ADDRESS	DATABASE ACRONYMS	RELATIVE ELEVATION	DIST (ft. & mi.) DIRECTION
<a href="#">154</a>	CARMELLOS PIZZA	200 PARK AVE	NJ SHWS, NJ NJEMS, FINDS	Higher	1834, 0.347, WSW
<a href="#">AI155</a>	SCANCELLI PRINTS INC	190 VAN WINKLE ST	NJ BROWNFIELDS	Lower	1851, 0.351, ENE
<a href="#">AI156</a>	SCANCELLI PRINTS INC	190 VAN WINKLE STREE	RCRA-SQG, NJ SHWS, NJ HIST HWS, NJ LUST, NJ UST,...	Lower	1851, 0.351, ENE
<a href="#">157</a>	LUKOIL SERVICE STATI	131 149 HIGHLAND CRO	NJ SHWS, NJ INST CONTROL	Lower	1852, 0.351, South
<a href="#">AJ158</a>	45 WASHINGTON AVENUE	45 WASHINGTON AVE	NJ SHWS, NJ NJEMS, FINDS	Lower	1856, 0.352, North
<a href="#">AJ159</a>	45 WASHINGTON AVENUE	45 WASHINGTON AVE	NJ VCP	Lower	1856, 0.352, North
<a href="#">160</a>	275 RAILROAD AVENUE	275 RAILROAD AVE	NJ SHWS, NJ INST CONTROL, NJ NJEMS, NJ Release	Lower	1872, 0.355, NNE
<a href="#">161</a>	NALPAK ASSOCIATES, L	349 RT 17	NJ SHWS, NJ VCP	Lower	1888, 0.358, SE
<a href="#">162</a>	TOWNE AUTOBODY FORME	201 HACKENSACK ST	NJ SHWS	Lower	1905, 0.361, ENE
<a href="#">AK163</a>	56 MAPLE STREET	56 MAPLE ST	NJ SHWS, NJ HIST HWS, NJ NJEMS, FINDS	Lower	1910, 0.362, NNW
<a href="#">164</a>	BELLAVIA CHEVROLET-G	RT 17 & UNION AVE	NJ SHWS, NJ BROWNFIELDS	Lower	1937, 0.367, East
<a href="#">165</a>	PASQUIN MOTOR SALES	55 RTE 17 N	NJ HIST LUST	Lower	1938, 0.367, SSE
<a href="#">166</a>	NJDOT ROUTE 17 DRAIN	RT 17 MM 4.93	NJ HIST HWS, NJ BROWNFIELDS	Lower	1948, 0.369, SE
<a href="#">167</a>	189 EVERETT PLACE	189 EVERETT PL	NJ SHWS, NJ NJEMS	Higher	1954, 0.370, NNE
<a href="#">168</a>	AMOCO OIL CO - EDDIE	177 PARK AVE	NJ SHWS, NJ HIST HWS, NJ LUST, NJ HIST LUST, NJ...	Higher	1984, 0.376, WSW
<a href="#">AL169</a>	178 BOILING SPRING A	178 BOILING SPRING A	NJ SHWS	Higher	1990, 0.377, NE
<a href="#">170</a>	BELLAVIA CHEVROLET-G	ROUTE 17 SOUTH & UNI	NJ HIST LUST	Lower	2013, 0.381, East
<a href="#">AK171</a>	67 GROVE STREET	67 GROVE ST	NJ SHWS, NJ NJEMS, NJ Release	Higher	2026, 0.384, NNW
<a href="#">AL172</a>	176 BOILING SPRINGS	176 BOILING SPRINGS	NJ SHWS	Higher	2032, 0.385, NE
<a href="#">173</a>	MEADOWSLANDS LEASING	200 HACKENSACK ST	NJ HIST LUST	Lower	2058, 0.390, ENE
<a href="#">174</a>	124 IRVING PLACE	124 IRVING PL	NJ SHWS, NJ NJEMS, NJ Release	Higher	2065, 0.391, NW
<a href="#">175</a>	PARK SUNOCO	224 PARK AVE	NJ HIST LUST, RCRA NonGen / NLR, NJ AIRS	Higher	2067, 0.391, WSW
<a href="#">176</a>	74 GROVE STREET	74 GROVE ST	NJ SHWS, NJ NJEMS, NJ Release	Higher	2117, 0.401, NNW
<a href="#">177</a>	COOPER LUMBER CO	RT 17 & UNION AVE	NJ SHWS, NJ LUST, NJ BROWNFIELDS	Lower	2130, 0.403, ESE
<a href="#">AM178</a>	EXXON SERVICE STATIO	RTE 17 MEADOW RD	NJ HIST LUST	Lower	2145, 0.406, SSE
<a href="#">AM179</a>	EXXON SERVICE STATIO	RTE 17 MEADOW RD	NJ HIST LUST	Lower	2145, 0.406, SSE
<a href="#">AM180</a>	17 TIGER LLC	50 RT 17 S	NJ LUST	Lower	2168, 0.411, SSE
<a href="#">AM181</a>	17 TIGER LLC	50 RT 17	NJ SHWS	Lower	2168, 0.411, SSE
<a href="#">182</a>	149 WOOD STREET	149 WOOD ST	NJ SHWS	Higher	2176, 0.412, NW
<a href="#">183</a>	AN CORP REALTY	300 RT 3	NJ VCP	Lower	2180, 0.413, SE
<a href="#">184</a>	PASQUIN FORD MOTOR S	55 RT 17	NJ SHWS, NJ ENG CONTROLS, NJ INST CONTROL, NJ...	Lower	2184, 0.414, SSE
<a href="#">185</a>	FOX LADDER & SCAFFOL	315 RAILROAD AVE	NJ HIST LUST, NJ UST	Lower	2191, 0.415, North
<a href="#">186</a>	162 PARK AVENUE	162 PARK AVE	NJ SHWS, NJ NJEMS, NJ Release	Higher	2203, 0.417, NE
<a href="#">187</a>	F P METAL PRODUCTS	175 HACKENSACK ST	NJ LUST, NJ Release	Lower	2205, 0.418, ENE
<a href="#">188</a>	64 WASHINGTON AVENUE	64 WASHINGTON AVE	NJ SHWS, NJ NJEMS, FINDS	Lower	2234, 0.423, North
<a href="#">189</a>	26 WEST PARK PLACE	26 W PARK PL	NJ SHWS, NJ NJEMS, FINDS	Higher	2237, 0.424, WSW
<a href="#">AM190</a>	EXXON 3-9784	50 RT 17	NJ SHWS	Lower	2242, 0.425, SSE
<a href="#">AM191</a>	EXXON SERVICE STATIO	50 RT 17	NJ INST CONTROL, NJ NJEMS	Lower	2242, 0.425, SSE
<a href="#">192</a>	14 MAPLE STREET	14 MAPLE ST	NJ SHWS	Lower	2299, 0.435, North

MAPPED SITES SUMMARY

Target Property Address:  
 15 SYLVAN STREET  
 RUTHERFORD, NJ 07070

Click on Map ID to see full detail.

MAP ID	SITE NAME	ADDRESS	DATABASE ACRONYMS	RELATIVE ELEVATION	DIST (ft. & mi.) DIRECTION
<a href="#">193</a>	1 EDISON PLACE	1 EDISON PL	NJ SHWS	Lower	2310, 0.438, NE
<a href="#">194</a>	ARDIS FAMILY	151 PARK AVE	NJ LUST, NJ NJEMS, NJ Release	Higher	2312, 0.438, NE
<a href="#">195</a>	DELTA GAS STATION RU	217 PARK AVE	NJ HIST LUST, NJ Release, NJ AIRS	Higher	2316, 0.439, WSW
<a href="#">196</a>	BERKELEY ARMS	154 UNION AVE	NJ SHWS, NJ VCP, NJ AIRS	Higher	2320, 0.439, NNW
<a href="#">197</a>	79 WASHINGTON AVENUE	79 WASHINGTON AVE	NJ SHWS, NJ NJEMS, NJ Release	Lower	2322, 0.440, NNW
<a href="#">198</a>	LUMER ASSOCIATES LLC	1 MAPLE ST	NJ HWS RE-EVAL, NJ BROWNFIELDS	Lower	2333, 0.442, North
<a href="#">199</a>	22 EAST NEWELL AVENU	22 E NEWELL AVE	NJ SHWS, NJ NJEMS, NJ Release	Higher	2367, 0.448, WSW
<a href="#">200</a>	MOBIL S/S #15-EJ5/TO	RTE 17 N & HIGHLAND	NJ HIST LUST	Lower	2373, 0.449, SSE
<a href="#">201</a>	BELLAVIA CHEVROLET-G	RT 17 S & UNION AVE	NJ HIST HWS, NJ LUST, NJ UST	Lower	2391, 0.453, ESE
<a href="#">202</a>	105 MAIN STREET	105 MAIN ST	NJ SHWS, NJ NJEMS, NJ Release	Lower	2411, 0.457, NE
<a href="#">AN203</a>	GENERAL TIRE OF NJ	250 RT 17	NJ SHWS, NJ VCP	Lower	2417, 0.458, East
<a href="#">AN204</a>	GENERAL TIRE OF NJ	250 RTE 17 N	NJ HIST LUST	Lower	2417, 0.458, East
<a href="#">205</a>	16 WINSLOW PLACE	16 WINSLOW PL	NJ SHWS, NJ NJEMS, NJ Release	Higher	2444, 0.463, SSW
<a href="#">206</a>	30 GROVE STREET	30 GROVE ST	NJ SHWS, NJ NJEMS, NJ Release	Higher	2448, 0.464, North
<a href="#">207</a>	156 HACKETT PLACE	156 HACKETT PL	NJ SHWS, NJ NJEMS, NJ Release	Higher	2569, 0.487, NW
<a href="#">AO208</a>	DUBOIS CHEMICALS	DUBOIS ST & UNION AV	NJ HIST HWS, NJ Financial Assurance, NJ ISRA	Lower	2570, 0.487, ESE
<a href="#">AO209</a>	DUBOIS CHEMICALS	UNION AVE & DUBOIS S	NJ SHWS, NJ INST CONTROL, NJ BROWNFIELDS	Lower	2570, 0.487, ESE
<a href="#">AO210</a>	DIAMOND CHEMICAL CO	UNION AVE & DUBOIS S	NJ MAJOR FACILITIES, NJ HIST MAJOR FACILITIES	Lower	2570, 0.487, ESE
<a href="#">211</a>	169 FAIRVIEW AVENUE	169 FAIRVIEW AVE	NJ SHWS, NJ NJEMS, NJ Release	Higher	2573, 0.487, NW
<a href="#">212</a>	176 UNION AVENUE	176 UNION AVE	NJ SHWS, NJ HIST HWS	Higher	2600, 0.492, NNW
<a href="#">213</a>	BERGEN CNTY HOUSING	147 HACKENSACK ST	NJ SHWS, NJ NJEMS, NJ SPILLS, NJ AIRS	Lower	2618, 0.496, NE
<a href="#">214</a>	71 WOODWARD AVENUE	71 WOODWARD AVE	NJ SHWS, NJ NJEMS, NJ Release	Higher	2643, 0.501, West
<a href="#">215</a>	140 HACKETT PLACE	140 HACKETT PL	NJ SHWS, NJ NJEMS	Higher	2679, 0.507, NW
<a href="#">216</a>	49 GARFIELD PLACE	49 GARFIELD PL	NJ SHWS, NJ NJEMS, NJ Release	Higher	2692, 0.510, SSW
<a href="#">217</a>		126 PARK AVE	NJ SHWS, NJ Release	Higher	2694, 0.510, NE
<a href="#">218</a>	321 MORTIMER AVENUE	321 MORTIMER AVE	NJ SHWS, NJ NJEMS, FINDS	Higher	2704, 0.512, WSW
<a href="#">AP219</a>	WESTMOUNT TOOL CORPO	225 HIGHLAND CROSS	NJ SHWS, NJ ISRA	Lower	2706, 0.512, SSE
<a href="#">220</a>	HIGHLAND CROSS DEVEL	12 BOROUGH ST	NJ SHWS, NJ ENG CONTROLS, NJ INST CONTROL	Lower	2707, 0.513, SSE
<a href="#">221</a>	EAST RUTHERFORD STEE	325 MAIN ST	NJ SHWS, NJ HIST HWS, NJ HIST LUST, NJ UST, NJ...	Higher	2756, 0.522, North
<a href="#">222</a>	72 WOOD STREET	72 WOOD ST	NJ SHWS, NJ NJEMS, NJ Release	Higher	2772, 0.525, NNW
<a href="#">AQ223</a>	18 HACKETT PLACE	18 HACKETT PL	NJ SHWS, NJ NJEMS, NJ Release	Higher	2778, 0.526, NNW
<a href="#">224</a>	KSERTBAS INC	185 RT 17	NJ SHWS	Lower	2784, 0.527, East
<a href="#">225</a>	67 EAST PIERREPONT A	67 E PIERREPONT AVE	NJ SHWS, NJ NJEMS, NJ Release	Higher	2797, 0.530, SW
<a href="#">226</a>	228 PATERSON AVENUE	228 PATERSON AVE	NJ SHWS, NJ VCP, NJ NJEMS, NJ Release	Higher	2815, 0.533, NE
<a href="#">AP227</a>	TNT INC	245 HIGHLAND CROSS R	NJ SHWS, NJ HIST HWS, NJ UST, NJ ENG CONTROLS, NJ...	Lower	2816, 0.533, SSE
<a href="#">228</a>	8 ELM STREET	8 ELM ST	NJ SHWS, NJ NJEMS, NJ Release	Higher	2827, 0.535, North
<a href="#">AQ229</a>		24 HACKETT PLACE	NJ SHWS, NJ Release	Higher	2828, 0.536, NNW
<a href="#">230</a>	BECTON DICKINSON & C	1 STANLEY ST	NJ SHWS, NJ INST CONTROL, NJ BROWNFIELDS, NJ HIST...	Lower	2845, 0.539, ENE
<a href="#">231</a>	FELICIAN COLLEGE RUT	223 MONTROSS AVE	NJ SHWS, NJ UST	Higher	2926, 0.554, WNW

MAPPED SITES SUMMARY

Target Property Address:  
15 SYLVAN STREET  
RUTHERFORD, NJ 07070

Click on Map ID to see full detail.

MAP ID	SITE NAME	ADDRESS	DATABASE ACRONYMS	RELATIVE ELEVATION	DIST (ft. & mi.) DIRECTION
<a href="#">232</a>	69 BECKWITH PLACE	69 BECKWITH PL	NJ SHWS, NJ NJEMS, NJ Release	Higher	2959, 0.560, NNW
<a href="#">233</a>	29 MORSE AVENUE	29 MORSE AVE	NJ SHWS, NJ NJEMS, NJ Release	Higher	2982, 0.565, North
<a href="#">234</a>	230 MOUNTAIN WAY	230 MOUNTAIN WAY	NJ SHWS, NJ NJEMS, NJ Release	Higher	2998, 0.568, SSW
<a href="#">235</a>	130 CLINTON PLACE	130 CLINTON PL	NJ SHWS, NJ NJEMS	Higher	3012, 0.570, North
<a href="#">236</a>	SHELL OIL CO	265 PARK AVE	NJ SHWS, NJ HIST HWS, NJ LUST, NJ UST, RCRA NonGen...	Higher	3067, 0.581, WSW
<a href="#">237</a>	MEADOWS OFFICE COMPL	201 301 RT 17	NJ SHWS	Lower	3073, 0.582, South
<a href="#">238</a>	78 BECKWITH PLACE	78 BECKWITH PL	NJ SHWS	Higher	3110, 0.589, NNW
<a href="#">239</a>	291 MONTROSS AVENUE	291 MONTROSS AVE	NJ SHWS, NJ NJEMS, NJ Release	Higher	3120, 0.591, WNW
<a href="#">240</a>	79 HACKENSACK STREET	79 HACKENSACK ST	NJ SHWS, NJ NJEMS, NJ Release	Higher	3141, 0.595, NE
<a href="#">241</a>	28 ELIZABETH STREET	28 ELIZABETH ST	NJ SHWS, NJ NJEMS, NJ Release	Lower	3180, 0.602, South
<a href="#">242</a>	BERLIN & JONES COMPA	2 E UNION AVE	NJ SHWS, NJ HIST HWS, NJ VCP, NJ NJEMS, NJ...	Lower	3197, 0.605, ESE
<a href="#">243</a>	C RAIMONODO & SONS C	46 WHELAN RD	NJ SHWS	Lower	3230, 0.612, SE
<a href="#">244</a>	195 HOLLISTER AVENUE	195 HOLLISTER AVE	NJ SHWS, NJ NJEMS, NJ Release	Higher	3234, 0.613, WNW
<a href="#">245</a>	BI-STATE CARRIERS IN	102 BOROUGH ST	NJ SHWS, NJ HIST LUST, NJ UST, NJ Release	Lower	3237, 0.613, SSE
<a href="#">246</a>	92 BECKWITH PLACE	92 BECKWITH PL	NJ SHWS, NJ NJEMS	Higher	3238, 0.613, NNW
<a href="#">247</a>	BECTON DICKINSON & C	STANLEY STREET	SEMS-ARCHIVE, CORRACTS, RCRA-TSDF, RCRA-LQG,...	Lower	3257, 0.617, ENE
<a href="#">AR248</a>	309 GROVE STREET	309 GROVE ST	NJ SHWS	Higher	3264, 0.618, NNE
<a href="#">249</a>	246 E PIERREPONT AVE	246 PIERREPONT AVE	NJ SHWS	Lower	3265, 0.618, South
<a href="#">AR250</a>	311 GROVE STREET	311 GROVE ST	NJ SHWS, NJ NJEMS, FINDS	Higher	3284, 0.622, NNE
<a href="#">251</a>	109 BECKWITH PLACE	109 BECKWITH PL	NJ SHWS, NJ NJEMS, FINDS	Higher	3289, 0.623, NNW
<a href="#">252</a>	118 MOZART STREET	118 MOZART ST	NJ SHWS, NJ NJEMS, NJ Release	Higher	3304, 0.626, North
<a href="#">253</a>	75 VREELAND AVENUE	75 VREELAND AVE	NJ SHWS, NJ NJEMS, NJ Release	Higher	3356, 0.636, West
<a href="#">254</a>	267 EAST PIERREPONT	267 E PIERREPONT AVE	NJ SHWS	Lower	3363, 0.637, South
<a href="#">255</a>	11 WEST PIERREPONT A	11 W PIERREPONT AVE	NJ SHWS, NJ Release	Higher	3365, 0.637, WSW
<a href="#">256</a>	267 SYLVAN STREET	267 SYLVAN ST	NJ SHWS, NJ NJEMS, NJ Release	Higher	3390, 0.642, SSW
<a href="#">257</a>	DOMINICK GENARIO	411 RAILROAD AVE	NJ SHWS, NJ UST	Lower	3395, 0.643, North
<a href="#">AS258</a>	70 WASHINGTON PLACE	70 WASHINGTON PL	NJ SHWS, NJ NJEMS, NJ Release	Higher	3416, 0.647, NNE
<a href="#">259</a>	82 HUMBOLDT STREET	82 HUMBOLDT ST	NJ SHWS, NJ VCP	Higher	3417, 0.647, NNE
<a href="#">260</a>	10 ELYCROFT PARKWAY	10 ELYCROFT PKWY	NJ SHWS, NJ NJEMS, NJ Release	Lower	3417, 0.647, South
<a href="#">261</a>	173 DONALDSON AVENUE	173 DONALDSON AVE	NJ SHWS, NJ Release	Higher	3424, 0.648, WNW
<a href="#">262</a>	MOTORCRAFT LTD	307 PATERSON AVE	NJ SHWS, NJ Release	Higher	3434, 0.650, NNE
<a href="#">263</a>	341 MONTROSS AVE	341 MONTROSS AVE	NJ SHWS, NJ HIST HWS, NJ VCP, NJ BROWNFIELDS	Higher	3449, 0.653, West
<a href="#">264</a>	64 HIGH STREET	64 HIGH ST	NJ SHWS, NJ NJEMS, NJ Release	Higher	3453, 0.654, NE
<a href="#">AS265</a>	66 WASHINGTON PLACE	66 WASHINGTON PL	NJ SHWS, NJ NJEMS, NJ Release	Higher	3460, 0.655, NNE
<a href="#">266</a>	224 PROSPECT PLACE	224 PROSPECT PL	NJ SHWS, NJ Release	Higher	3465, 0.656, NW
<a href="#">267</a>	17 SIDNEY AVENUE	17 SIDNEY AVE	NJ SHWS, NJ NJEMS, NJ Release	Higher	3465, 0.656, North
<a href="#">268</a>	108 WHEATON PLACE	108 WHEATON PL	NJ SHWS, NJ NJEMS	Higher	3476, 0.658, SW
<a href="#">269</a>	246 FAIRVIEW AVENUE	246 FAIRVIEW AVE	NJ SHWS	Higher	3502, 0.663, NW
<a href="#">270</a>	324 PATERSON AVENUE	324 PATERSON AVE	NJ SHWS, NJ Release	Higher	3525, 0.668, NNE

MAPPED SITES SUMMARY

Target Property Address:  
15 SYLVAN STREET  
RUTHERFORD, NJ 07070

Click on Map ID to see full detail.

MAP ID	SITE NAME	ADDRESS	DATABASE ACRONYMS	RELATIVE ELEVATION	DIST (ft. & mi.) DIRECTION
271	270 MOUNTAIN WAY	270 MOUNTAIN WAY	NJ SHWS	Higher	3574, 0.677, SSW
272	76 CLINTON PLACE	76 CLINTON PL	NJ SHWS, NJ NJEMS, NJ Release	Higher	3610, 0.684, NNE
273	50 LINCOLN PLACE	50 LINCOLN PL	NJ SHWS, NJ NJEMS, NJ Release	Higher	3671, 0.695, NNE
274	323 ORIENT WAY	323 ORIENT WAY	NJ SHWS, NJ NJEMS, NJ Release	Higher	3687, 0.698, SSW
275	204 DONALDSON AVENUE	204 DONALDSON AVE	NJ SHWS, NJ NJEMS, NJ Release	Higher	3728, 0.706, WNW
276	95 MORSE AVENUE	95 MORSE AVE	NJ SHWS, NJ NJEMS, NJ Release	Higher	3757, 0.712, NNW
277	353 PATERSON AVENUE	353 PATERSON AVE	NJ SHWS, NJ HIST HWS, NJ ENG CONTROLS, NJ VCP, NJ...	Higher	3837, 0.727, SNE
278	LAIRD JOHNSON INC	325 PARK AVE	NJ SHWS, NJ HIST HWS, NJ HIST LUST, NJ UST, NJ...	Higher	3840, 0.727, WSW
279	198 WOODLAND AVENUE	198 WOODLAND AVE	NJ SHWS, NJ NJEMS, FINDS	Higher	3851, 0.729, SSW
280	78 WOODLAND AVE	78 WOODLAND AVE	NJ SHWS, NJ HIST HWS, NJ BROWNFIELDS	Higher	3852, 0.730, SW
281	57 CLINTON PLACE	57 CLINTON PL	NJ SHWS, NJ HIST HWS, NJ NJEMS, NJ Release	Higher	3881, 0.735, NNE
AT282	229 RANDOLPH AVENUE	229 RANDOLPH AVE	NJ SHWS, NJ NJEMS, NJ Release	Higher	3904, 0.739, NNE
283	FOAMEX INTERNATIONAL	13 MANOR ROAD	RCRA-SQG, NJ SHWS, NJ HIST LUST, NJ UST, NJ ENG...	Lower	3905, 0.740, East
284	80 HERMAN STREET	80 HERMAN ST	NJ SHWS, NJ NJEMS, NJ Release	Higher	3916, 0.742, North
AT285	27 LINCOLN PLACE	27 LINCOLN PL	NJ SHWS, NJ NJEMS, NJ Release	Higher	3921, 0.743, NNE
286	296 CARMITA AVENUE	296 CARMITA AVE	NJ SHWS	Higher	3925, 0.743, WNW
287	72 PROSPECT PLACE	72 PROSPECT PL	NJ SHWS	Higher	3928, 0.744, NNW
288	11 MONTROSS AVENUE	11 MONTROSS AVE	NJ SHWS, NJ NJEMS, FINDS	Higher	3933, 0.745, North
289	UNIVERSAL OIL PRODUC	RT 17 & PATERSON PLA	NJ SHWS	Lower	3970, 0.752, ENE
290	146 VREELAND AVENUE	146 VREELAND AVE	NJ SHWS, NJ Release	Lower	3976, 0.753, West
291	PASQUALE'S SERVICE C	272 274 UNION AVE	NJ SHWS, NJ Financial Assurance	Higher	3982, 0.754, NW
292	EXXON SERVICE STATIO	370 PATERSON AVE	NJ SHWS, NJ HIST HWS, NJ LUST, NJ INST CONTROL, NJ...	Higher	4030, 0.763, NNE
293	19 HACKENSACK STREET	19 HACKENSACK ST	NJ SHWS, NJ Release	Higher	4034, 0.764, NE
294	55 MOZART STREET	55 MOZART ST	NJ SHWS, NJ Release	Higher	4044, 0.766, North
295	340 ORIENT WAY	340 ORIENT WAY	NJ SHWS, NJ NJEMS, NJ Release	Higher	4065, 0.770, SSW
296	29 JANE STREET	29 JANE ST	NJ SHWS, NJ NJEMS, NJ Release	Lower	4066, 0.770, NE
AU297	UNITED STATES PRINTI	343 MURRY HILL PARKW	SEMS-ARCHIVE, CORRACTS, RCRA-TSDF, RCRA NonGen /...	Lower	4089, 0.774, SE
AU298	US PRINTING INK CORP	343 MURRAY HILL PARK	NJ SHWS, NJ NJEMS, NJ AIRS, NJ Financial...	Lower	4089, 0.774, SE
299	106 DANIEL AVENUE	106 DANIEL AVE	NJ SHWS, NJ NJEMS, NJ Release	Higher	4097, 0.776, SW
300	405 MHP DEVELOPMENT	405 MURRAY HILL PARK	NJ SHWS, NJ NPDES	Lower	4113, 0.779, SE
301	233 WASHINGTON AVENU	233 WASHINGTON AVE	NJ SHWS, NJ Release	Higher	4125, 0.781, NW
AV302	8 BOILING SPRING AVE	8 BOILING SPRING AVE	NJ SHWS, NJ Release	Higher	4148, 0.786, NE
AW303	SUN CHEMICAL CORP US	390 CENTRAL AVENUE	NJ SHWS, NJ Release, NJ ISRA	Higher	4151, 0.786, North
304	6 DEAN COURT	6 DEAN CT	NJ SHWS	Lower	4159, 0.788, West
305	216 SANTIAGO AVENUE	216 SANTIAGO AVE	NJ SHWS, NJ NJEMS, FINDS	Higher	4191, 0.794, NW
306	5 LINCOLN PLACE	5 LINCOLN PL	NJ SHWS, NJ NJEMS, NJ Release	Higher	4205, 0.796, NNE
307	394 PATERSON AVENUE	394 PATERSON AVE	NJ SHWS, NJ NJEMS, NJ Release	Higher	4212, 0.798, North
AV308	ANDY SON INC	200 HOBOKEN RD	NJ SHWS, NJ HIST HWS, NJ LUST, NJ UST	Higher	4213, 0.798, NE
309	BAKERY PLANT	66 96 E UNION AVE	NJ SHWS	Lower	4222, 0.800, ESE

MAPPED SITES SUMMARY

Target Property Address:  
15 SYLVAN STREET  
RUTHERFORD, NJ 07070

Click on Map ID to see full detail.

MAP ID	SITE NAME	ADDRESS	DATABASE ACRONYMS	RELATIVE ELEVATION	DIST (ft. & mi.) DIRECTION
310	364 CARMITA AVENUE	364 CARMITA AVE	NJ SHWS, NJ NJEMS, NJ Release	Lower	4228, 0.801, West
<a href="#">AW311</a>	SEQUA CAN CO	397 401 CENTRAL AVE	NJ SHWS, NJ INST CONTROL, NJ Financial Assurance	Higher	4252, 0.805, North
<a href="#">AW312</a>	RUTHERFORD MACHINERY	401 CENTRAL AVENUE	SEMS-ARCHIVE, CORRACTS, RCRA-TSDF, RCRA-SQG, NY...	Higher	4252, 0.805, North
<a href="#">313</a>	GLOBAL LOGISTICS NJ	275 VETERANS BLVD	NJ SHWS, NJ NJEMS, NJ NPDES	Lower	4287, 0.812, SSE
<a href="#">314</a>	174 VREELAND AVENUE	174 VREELAND AVE	NJ SHWS, NJ NJEMS, NJ Release	Lower	4288, 0.812, West
<a href="#">315</a>	316 LAUREL PLACE	316 LAUREL PL	NJ SHWS, NJ VCP, NJ NJEMS	Higher	4311, 0.816, NNE
<a href="#">316</a>	9 JANE STREET	9 JANE ST	NJ SHWS, NJ HIST HWS, NJ NJEMS	Lower	4324, 0.819, NE
<a href="#">AX317</a>	427 HOBOKEN ROAD	427 HOBOKEN RD	NJ SHWS, NJ NJEMS, NJ Release	Higher	4339, 0.822, NE
<a href="#">318</a>	8 HASBROUCK PLACE	8 HASBROUCK PL	NJ SHWS, NJ NJEMS, FINDS	Higher	4343, 0.823, NNW
<a href="#">319</a>	65 WALNUT STREET	65 WALNUT ST	NJ SHWS, NJ NJEMS, NJ Release	Higher	4351, 0.824, NNW
<a href="#">320</a>	ANDERS CHEMICAL CO	26 POPLAR ST	SEMS, CORRACTS, RCRA-TSDF, RCRA NonGen / NLR, NJ...	Higher	4358, 0.825, North
<a href="#">AX321</a>	415 HOBOKEN ROAD	415 HOBOKEN RD	NJ SHWS, NJ NJEMS, NJ Release	Higher	4366, 0.827, NE
<a href="#">AY322</a>	PLASTIC MOLD TOOL &	1 MAPLE ST	NJ SHWS, NJ Release	Higher	4394, 0.832, North
<a href="#">AY323</a>	PLASTIC MOLD TOOL &	1 MAPLE STREET	NJ SHWS, NJ ISRA	Higher	4394, 0.832, North
<a href="#">324</a>	300 2ND STREET	300 2ND ST	NJ SHWS, NJ NJEMS, FINDS	Higher	4394, 0.832, NNE
<a href="#">325</a>	308 3RD STREET	308 3RD ST	NJ SHWS, NJ NJEMS, NJ Release	Higher	4402, 0.834, NE
<a href="#">326</a>	275 PASSAIC AVENUE W	275 PASSAIC AVE	NJ SHWS	Lower	4404, 0.834, WNW
<a href="#">327</a>	444 EDGEWOOD PLACE	444 EDGEWOOD PL	NJ SHWS, NJ NJEMS, NJ Release	Lower	4408, 0.835, WSW
<a href="#">328</a>	367 FERONIA WAY	367 FERONIA WAY	NJ SHWS, NJ VCP	Lower	4448, 0.842, SSW
<a href="#">329</a>	410 SMALL STREET	410 SMALL ST	NJ SHWS, NJ NJEMS	Higher	4470, 0.847, NE
<a href="#">330</a>	515 HOBOKEN AVENUE	515 HOBOKEN RD	NJ SHWS, NJ Release	Higher	4471, 0.847, NNE
<a href="#">AZ331</a>	203 WEST NEWELL AVEN	203 W NEWELL AVE	NJ SHWS, NJ NJEMS	Lower	4473, 0.847, West
<a href="#">332</a>	LINDENMEYR MUNROE PA	301 VETERANS BLVD	NJ SHWS, NJ HIST HWS, NJ UST	Lower	4481, 0.849, SSE
<a href="#">333</a>	25 GOUVERNEUR ROAD	25 E GOUVERNEUR RD	NJ SHWS	Higher	4491, 0.851, WSW
<a href="#">334</a>	WEST END CLEANERS	333 UNION AVE	NJ SHWS, NJ UST, NJ BROWNFIELDS, NJ NJEMS, RCRA...	Higher	4497, 0.852, NW
<a href="#">335</a>	308 HOBOKEN ROAD	308 HOBOKEN RD	NJ SHWS, NJ NJEMS, NJ Release	Higher	4505, 0.853, NNE
<a href="#">AZ336</a>	209 WEST NEWELL AVEN	209 W NEWELL AVE	NJ SHWS, NJ NJEMS, NJ Release	Lower	4536, 0.859, West
<a href="#">337</a>	408 CARMITA AVENUE	408 CARMITA AVE	NJ SHWS, NJ HIST HWS, NJ VCP, NJ NJEMS, FINDS	Lower	4540, 0.860, West
<a href="#">338</a>	PENN BOTTLE & SUPPLY	433 MURRAY HILL PKWY	NJ SHWS, NJ UST, NJ ISRA	Lower	4552, 0.862, SE
<a href="#">339</a>	20 CARMITA AVE	20 CARMITA AVE	NJ SHWS, NJ HIST HWS, NJ Release	Higher	4557, 0.863, NNW
<a href="#">340</a>	147 WEST PIERPROMPT	147 W PIERREPONT AVE	NJ SHWS	Lower	4566, 0.865, West
<a href="#">341</a>	268 DONALDSON AVENUE	268 DONALDSON AVE	NJ SHWS, NJ NJEMS, NJ Release	Lower	4567, 0.865, WNW
<a href="#">342</a>	319 HACKENSACK STREE	319 HACKENSACK ST	NJ SHWS	Higher	4572, 0.866, NE
<a href="#">343</a>	287 WEST PASSAIC AVE	287 W PASSAIC AVE	NJ SHWS, NJ NJEMS, NJ Release	Lower	4608, 0.873, WNW
<a href="#">BA344</a>	326 HACKENSACK STREE	326 HACKENSACK ST	NJ SHWS	Higher	4611, 0.873, NE
<a href="#">345</a>	PROGRESSIVE INSURANC	290 VETERANS BLVD	NJ SHWS, NJ HIST HWS, NJ UST, FINDS, ECHO	Lower	4620, 0.875, SSE
<a href="#">BB346</a>	245 WOODWARD AVENUE	245 WOODWARD AVE	NJ SHWS, NJ HIST HWS, NJ VCP, NJ NJEMS, NJ Release	Lower	4634, 0.878, WNW
<a href="#">347</a>	420 CARMITA AVENUE	420 CARMITA AVE	NJ SHWS, NJ VCP, NJ NJEMS	Lower	4636, 0.878, West
<a href="#">348</a>	61 BARROWS AVENUE	61 BARROWS AVE	NJ SHWS, NJ NJEMS, NJ Release	Higher	4664, 0.883, SSW

MAPPED SITES SUMMARY

Target Property Address:  
15 SYLVAN STREET  
RUTHERFORD, NJ 07070

Click on Map ID to see full detail.

MAP ID	SITE NAME	ADDRESS	DATABASE ACRONYMS	RELATIVE ELEVATION	DIST (ft. & mi.) DIRECTION
<a href="#">349</a>	349 RIVERSIDE AVENUE	349 RIVERSIDE AVE	NJ SHWS	Lower	4665, 0.884, WNW
<a href="#">BB350</a>	249 WOODWARD AVENUE	249 WOODWARD AVE	NJ SHWS, NJ HIST HWS, NJ VCP, NJ NJEMS	Lower	4682, 0.887, WNW
<a href="#">BC351</a>	COLLINS AMOCO	338 UNION AVE	NJ SHWS, NJ UST	Higher	4697, 0.890, NW
<a href="#">BA352</a>	329 HACKENSACK STEET	329 HACKENSACK ST	NJ HWS RE-EVAL	Higher	4708, 0.892, NE
<a href="#">353</a>	55 WEST GOUVERNEUR A	55 W GOUVERNEUR AVE	NJ SHWS, NJ NJEMS, NJ Release	Lower	4713, 0.893, WSW
<a href="#">BD354</a>	312 JEFFERSON STREET	312 JEFFERSON ST	NJ SHWS, NJ NJEMS, NJ Release	Higher	4719, 0.894, NNE
<a href="#">355</a>	393 RIVERSIDE AVENUE	393 RIVERSIDE AVE	NJ SHWS, NJ NJEMS	Lower	4724, 0.895, West
<a href="#">356</a>	ARCHITECTURAL WINDOW	359 VETERANS BLVD	NJ SHWS, NJ NJEMS, NJ Release, NJ Financial...	Lower	4741, 0.898, SSE
<a href="#">357</a>	585 HOBOKEN ROAD	585 HOBOKEN RD	NJ SHWS, NJ NJEMS	Higher	4743, 0.898, NNE
<a href="#">BE358</a>	417 RIVERSIDE AVENUE	417 RIVERSIDE AVE	NJ SHWS, NJ NJEMS, NJ Release	Lower	4745, 0.899, West
<a href="#">359</a>	468 EDGEWOOD PLACE	468 EDGEWOOD PL	NJ SHWS, NJ NJEMS, NJ Release	Lower	4747, 0.899, WSW
<a href="#">BE360</a>	423 RIVERSIDE AVENUE	423 RIVERSIDE AVE	NJ SHWS, NJ NJEMS, NJ Release	Lower	4753, 0.900, West
<a href="#">361</a>	SAFER PAPER & TRANSF	450 MURRAY HILL PKWY	NJ SHWS, NJ HIST HWS, NJ AIRS, NJ Financial...	Lower	4762, 0.902, SE
<a href="#">362</a>	277 DONALDSON AVENUE	277 DONALDSON AVE	NJ SHWS, NJ NJEMS, NJ Release	Lower	4764, 0.902, WNW
<a href="#">BD363</a>	315 WASHINGTON STREE	315 WASHINGTON ST	NJ SHWS, NJ NJEMS	Higher	4771, 0.904, NNE
<a href="#">BF364</a>	MATHESON GAS PRODUCT	932 PATERSON PLANK R	NJ HWS RE-EVAL, NJ SPILLS, NJ Release	Lower	4777, 0.905, ENE
<a href="#">BF365</a>	MATHESON TRI GAS INC	932 PATERSON PLANK R	NJ SHWS, NJ LUST, NJ INST CONTROL, NJ Release	Lower	4777, 0.905, ENE
<a href="#">BG366</a>	450 BROAD STREET	450 BROAD ST	NJ SHWS, NJ Release	Higher	4781, 0.905, NE
<a href="#">BH367</a>	55 MADISON CIRCLE DR	55 MADISON CIRCLE DR	NJ HWS RE-EVAL	Lower	4784, 0.906, SE
<a href="#">BH368</a>	MEEHAN TOOKER	55 MADISON CIRCLE DR	NJ SHWS	Lower	4784, 0.906, SE
<a href="#">369</a>	HOWMEDICA INC ORTHOP	320 VETERANS BLVD	NJ SHWS	Lower	4786, 0.906, SSE
<a href="#">BC370</a>	346 UNION AVENUE	346 UNION AVE	NJ SHWS, NJ VCP, NJ NJEMS, NJ Release	Higher	4792, 0.908, NW
<a href="#">BG371</a>	464 BROAD STREET	464 BROAD ST	NJ SHWS, NJ NJEMS, FINDS	Higher	4807, 0.910, NNE
<a href="#">372</a>	334 7TH STREET	334 7TH ST	NJ SHWS, NJ NJEMS, NJ Release	Lower	4812, 0.911, NE
<a href="#">373</a>	THE COCA COLA BOTTLI	299 HOWMEDICA WAY	NJ SHWS	Lower	4817, 0.912, SSE
<a href="#">374</a>	322 9TH STREET	322 9TH ST	NJ SHWS	Lower	4817, 0.912, NE
<a href="#">375</a>	NEREID BOAT CLUB	350 RIVERSIDE AVE	NJ SHWS, NJ LUST, NJ UST, NJ ENG CONTROLS	Lower	4827, 0.914, West
<a href="#">376</a>	319 WASHINGTON STREE	319 WASHINGTON ST	NJ SHWS, NJ NJEMS, NJ Release	Higher	4828, 0.914, NNE
<a href="#">377</a>	601 HOBOKEN ROAD	601 HOBOKEN RD	NJ SHWS, NJ NJEMS, NJ Release	Higher	4840, 0.917, North
<a href="#">378</a>	L&W SERVICE	220 JACKSON AVE	NJ SHWS, NJ UST	Lower	4854, 0.919, WNW
<a href="#">379</a>	KEMP INC	21 POPLAR ST	NJ SHWS, NJ HIST HWS, NJ ENG CONTROLS, NJ VCP, NJ...	Higher	4863, 0.921, North
<a href="#">380</a>	274 WASHINGTON AVENU	274 WASHINGTON AVE	NJ SHWS, NJ Release	Higher	4880, 0.924, NW
<a href="#">381</a>	339 7TH STREET	339 7TH ST	NJ SHWS, NJ NJEMS, NJ Release	Lower	4886, 0.925, NE
<a href="#">382</a>	509 RIVERSIDE TERRAC	509 RIVERSIDE TER	NJ SHWS, NJ NJEMS, NJ Release	Lower	4887, 0.926, WSW
<a href="#">383</a>	C&C EXPRESS INC	321 10TH ST	NJ SHWS, NJ HIST HWS, NJ BROWNFIELDS, NJ NJEMS, NJ..	Lower	4897, 0.927, ENE
<a href="#">384</a>	400 HACKENSACK STREE	400 HACKENSACK ST	NJ SHWS, NJ Release	Higher	4900, 0.928, NE
<a href="#">385</a>	178 BELFORD AVENUE	178 BELFORD AVE	NJ SHWS, NJ NJEMS, FINDS	Lower	4900, 0.928, NW
<a href="#">386</a>	PARK GENERATOR COMPA	456 PATERSON AVE	NJ SHWS	Higher	4920, 0.932, North
<a href="#">387</a>	436 RUTHERFORD AVENU	436 RUTHERFORD AVE	NJ SHWS, NJ Release	Lower	4966, 0.941, SW



MAPPED SITES SUMMARY

Target Property Address:  
 15 SYLVAN STREET  
 RUTHERFORD, NJ 07070

Click on Map ID to see full detail.

MAP ID	SITE NAME	ADDRESS	DATABASE ACRONYMS	RELATIVE ELEVATION	DIST (ft. & mi.) DIRECTION
<a href="#">388</a>	46 BEECH STREET	46 BEECH ST	NJ SHWS, NJ NJEMS, NJ Release	Lower	4993, 0.946, NNW
<a href="#">389</a>	11 RIDGE ROAD EAST	11 E RIDGE RD	NJ SHWS	Higher	5016, 0.950, SW
<a href="#">390</a>	491 RIVERSIDE DRIVE	491 RIVERSIDE AVE	NJ SHWS	Lower	5019, 0.951, West
<a href="#">391</a>	10 MYRTLE STREET	10 MYRTLE ST	NJ SHWS, NJ HIST HWS	Lower	5026, 0.952, NNW
<a href="#">392</a>	504 EDGEWOOD PLANE	504 EDGEWOOD PL	NJ SHWS, NJ Release	Lower	5033, 0.953, WSW
<a href="#">393</a>	RUTHERFORD GAS STATI	759 RUTHERFORD AVE	NJ SHWS, NJ Release	Higher	5034, 0.953, SSW
<a href="#">394</a>	NEW JERSEY BELL	85 WILLOW ST	NJ SHWS, NJ HIST HWS, NJ LUST, NJ UST, NJ...	Higher	5037, 0.954, NNW
<a href="#">BI395</a>	VITALE BUILDING CO I	744 750 RUTHERFORD A	NJ SHWS, NJ INST CONTROL, NJ BROWNFIELDS	Higher	5049, 0.956, SSW
<a href="#">BI396</a>	7-ELEVEN 32353	750 RUTHERFORD AVE	NJ SHWS	Higher	5049, 0.956, SSW
<a href="#">397</a>		570 BROAD ST	NJ SHWS, NJ Release	Higher	5079, 0.962, NNE
<a href="#">BJ398</a>	375 UNION AVENUE	375 UNION AVE	NJ SHWS, NJ NJEMS, NJ Release	Lower	5106, 0.967, NW
<a href="#">BJ399</a>	ERRICOS WEST END TEX	379 UNION AVE	NJ SHWS, NJ UST	Lower	5117, 0.969, NW
<a href="#">400</a>	192 JACKSON AVENUE	192 JACKSON AVE	NJ SHWS, NJ VCP, NJ NJEMS, NJ Release	Lower	5126, 0.971, WNW
<a href="#">401</a>	41 HAWTHORNE STREET	41 HAWTHORNE ST	NJ SHWS, NJ NJEMS, FINDS	Higher	5133, 0.972, NNW
<a href="#">402</a>	20 BEECH STREET	20 BEECH ST	NJ SHWS, NJ NJEMS	Lower	5135, 0.973, NNW
<a href="#">403</a>	59 ST CLAIR AVENUE	59 ST CLAIR AVE	NJ SHWS, NJ NJEMS, FINDS	Higher	5140, 0.973, NNW
<a href="#">BK404</a>	SEDIVER INCORPORATED	320 13TH ST	NJ HWS RE-EVAL	Lower	5149, 0.975, ENE
<a href="#">405</a>	29 OAK STREET	29 OAK ST	NJ SHWS, NJ NJEMS, NJ Release	Higher	5159, 0.977, North
<a href="#">406</a>	RUTHERFORD FUEL PLUS	370 UNION AVE	NJ SHWS, NJ LUST, NJ UST, NJ Release	Higher	5167, 0.979, NW
<a href="#">BL407</a>	VITALE BUILDING CO I	744-750 RUTHERFORD A	NJ SHWS	Higher	5174, 0.980, SSW
<a href="#">BL408</a>	VITALE BUILDING CO I	744-750 RUTHERFORD A	NJ SHWS	Higher	5174, 0.980, SSW
<a href="#">BK409</a>	FLEET MAINTENANCE SE	319 13TH ST	NJ SHWS, NJ UST, NJ INST CONTROL, NJ VCP	Lower	5181, 0.981, ENE
<a href="#">410</a>	C&W PRESSROOM PRODUC	180 E UNION AVE	NJ SHWS, NJ ENG CONTROLS, NJ SPILLS, NJ ISRA, NJ...	Lower	5184, 0.982, ESE
<a href="#">411</a>	CARLSTADT BORO CIVIC	424 HACKENSACK ST	NJ SHWS, NJ UST	Higher	5195, 0.984, NE
<a href="#">BK412</a>	SEDIVER INC	320 13TH ST	NJ SHWS	Lower	5225, 0.990, ENE
<a href="#">413</a>	MEADOWLANDS PLATING	890 PATERSON PLANK R	NJ SHWS, NJ NPDES	Lower	5241, 0.993, ENE
<a href="#">414</a>	21 LAFAYETTE PLACE	21 LAFAYETTE PL	NJ SHWS	Lower	5247, 0.994, SW
<a href="#">415</a>	27 JACKSON PLACE	27 JACKSON PL	NJ SHWS	Lower	5262, 0.997, SW
<a href="#">416</a>	428 SECOND STREET	428 2ND ST	NJ SHWS	Higher	5270, 0.998, NNE
<a href="#">417</a>	310 16TH STREET ASSO	310 16TH ST	NJ SHWS, NJ Release	Lower	5278, 1.000, ENE

# EXECUTIVE SUMMARY

## TARGET PROPERTY SEARCH RESULTS

The target property was not listed in any of the databases searched by EDR.

## DATABASES WITH NO MAPPED SITES

No mapped sites were found in EDR's search of available ("reasonably ascertainable ") government records either on the target property or within the search radius around the target property for the following databases:

## STANDARD ENVIRONMENTAL RECORDS

### ***Federal NPL site list***

Proposed NPL..... Proposed National Priority List Sites  
NPL LIENS..... Federal Superfund Liens

### ***Federal Delisted NPL site list***

Delisted NPL..... National Priority List Deletions

### ***Federal CERCLIS list***

FEDERAL FACILITY..... Federal Facility Site Information listing

### ***Federal institutional controls / engineering controls registries***

LUCIS..... Land Use Control Information System

### ***Federal ERNS list***

ERNS..... Emergency Response Notification System

### ***State and tribal landfill and/or solid waste disposal site lists***

NJ SWF/LF..... Solid Waste Facility Directory

### ***State and tribal leaking storage tank lists***

INDIAN LUST..... Leaking Underground Storage Tanks on Indian Land

### ***State and tribal registered storage tank lists***

FEMA UST..... Underground Storage Tank Listing  
INDIAN UST..... Underground Storage Tanks on Indian Land

### ***State and tribal voluntary cleanup sites***

INDIAN VCP..... Voluntary Cleanup Priority Listing

# EXECUTIVE SUMMARY

NJ PF..... Publicly Funded Cleanups Site Status Report

## ADDITIONAL ENVIRONMENTAL RECORDS

### **Local Brownfield lists**

US BROWNFIELDS..... A Listing of Brownfields Sites

### **Local Lists of Landfill / Solid Waste Disposal Sites**

NJ SWRCY..... Approved Class B Recycling Facilities  
INDIAN ODI..... Report on the Status of Open Dumps on Indian Lands  
ODI..... Open Dump Inventory  
DEBRIS REGION 9..... Torres Martinez Reservation Illegal Dump Site Locations  
IHS OPEN DUMPS..... Open Dumps on Indian Land

### **Local Lists of Hazardous waste / Contaminated Sites**

US HIST CDL..... Delisted National Clandestine Laboratory Register  
US CDL..... National Clandestine Laboratory Register

### **Local Land Records**

LIENS 2..... CERCLA Lien Information

### **Records of Emergency Release Reports**

HMIRS..... Hazardous Materials Information Reporting System  
NJ SPILLS 90..... SPILLS 90 data from FirstSearch  
NJ SPILLS 80..... SPILLS 80 data from FirstSearch

### **Other Ascertainable Records**

FUDS..... Formerly Used Defense Sites  
DOD..... Department of Defense Sites  
SCRD DRYCLEANERS..... State Coalition for Remediation of Drycleaners Listing  
US FIN ASSUR..... Financial Assurance Information  
EPA WATCH LIST..... EPA WATCH LIST  
2020 COR ACTION..... 2020 Corrective Action Program List  
TSCA..... Toxic Substances Control Act  
SSTS..... Section 7 Tracking Systems  
RMP..... Risk Management Plans  
FTTS..... FIFRA/ TSCA Tracking System - FIFRA (Federal Insecticide, Fungicide, & Rodenticide Act)/TSCA (Toxic Substances Control Act)  
MLTS..... Material Licensing Tracking System  
COAL ASH DOE..... Steam-Electric Plant Operation Data  
COAL ASH EPA..... Coal Combustion Residues Surface Impoundments List  
PCB TRANSFORMER..... PCB Transformer Registration Database  
RADINFO..... Radiation Information Database  
HIST FTTS..... FIFRA/TSCA Tracking System Administrative Case Listing  
DOT OPS..... Incident and Accident Data  
INDIAN RESERV..... Indian Reservations  
FUSRAP..... Formerly Utilized Sites Remedial Action Program  
UMTRA..... Uranium Mill Tailings Sites

## EXECUTIVE SUMMARY

LEAD SMELTERS.....	Lead Smelter Sites
US MINES.....	Mines Master Index File
ABANDONED MINES.....	Abandoned Mines
DOCKET HWC.....	Hazardous Waste Compliance Docket Listing
UXO.....	Unexploded Ordnance Sites
FUELS PROGRAM.....	EPA Fuels Program Registered Listing
NJ CHROME.....	Chromate Chemical Production Waste Sites
NJ COAL ASH.....	Coal Ash Listing
NJ GW CONTAM AREAS.....	Groundwater Contamination Areas
NJ UIC.....	Underground Injection Wells Database
MINES MRDS.....	Mineral Resources Data System

### EDR HIGH RISK HISTORICAL RECORDS

#### ***EDR Exclusive Records***

EDR Hist Auto..... EDR Exclusive Historical Auto Stations

### EDR RECOVERED GOVERNMENT ARCHIVES

#### ***Exclusive Recovered Govt. Archives***

NJ RGA HWS.....	Recovered Government Archive State Hazardous Waste Facilities List
NJ RGA LF.....	Recovered Government Archive Solid Waste Facilities List
NJ RGA LUST.....	Recovered Government Archive Leaking Underground Storage Tank

### SURROUNDING SITES: SEARCH RESULTS

Surrounding sites were identified in the following databases.

Elevations have been determined from the USGS Digital Elevation Model and should be evaluated on a relative (not an absolute) basis. Relative elevation information between sites of close proximity should be field verified. Sites with an elevation equal to or higher than the target property have been differentiated below from sites with an elevation lower than the target property.

Page numbers and map identification numbers refer to the EDR Radius Map report where detailed data on individual sites can be reviewed.

Sites listed in ***bold italics*** are in multiple databases.

Unmappable (orphan) sites are not considered in the foregoing analysis.

### STANDARD ENVIRONMENTAL RECORDS

#### ***Federal NPL site list***

NPL: Also known as Superfund, the National Priority List database is a subset of CERCLIS and identifies over 1,200 sites for priority cleanup under the Superfund program. The source of this database is the U.S. EPA.

A review of the NPL list, as provided by EDR, and dated 04/27/2020 has revealed that there are 3 NPL sites within approximately 1 mile of the target property.

<u>Equal/Higher Elevation</u>	<u>Address</u>	<u>Direction / Distance</u>	<u>Map ID</u>	<u>Page</u>
<b><i>UNIVERSAL OIL PROCES</i></b>	<b><i>E/S RTE 17</i></b>	<b><i>E 1/2 - 1 (0.552 mi.)</i></b>	<b><i>0</i></b>	<b><i>8</i></b>

## EXECUTIVE SUMMARY

Cerclis ID:: 200101  
EPA Id: NJD002005106

<b>VENTRON/VELSICOL</b>	<b>ETHYL BOULEVARD</b>	<b>SE 1/2 - 1 (0.928 mi.)</b>	<b>0</b>	<b>42</b>
-------------------------	------------------------	-------------------------------	----------	-----------

Cerclis ID:: 200674  
EPA Id: NJD980529879

<b>DIAMOND ALKALI CO.</b>	<b>80 LISTER AVE</b>	<b>W 1/2 - 1 (0.928 mi.)</b>	<b>0</b>	<b>79</b>
---------------------------	----------------------	------------------------------	----------	-----------

Cerclis ID:: 200613  
EPA Id: NJD980528996

### **Federal RCRA CORRACTS facilities list**

CORRACTS: CORRACTS is a list of handlers with RCRA Corrective Action Activity. This report shows which nationally-defined corrective action core events have occurred for every handler that has had corrective action activity.

A review of the CORRACTS list, as provided by EDR, and dated 03/23/2020 has revealed that there are 4 CORRACTS sites within approximately 1 mile of the target property.

<u>Equal/Higher Elevation</u>	<u>Address</u>	<u>Direction / Distance</u>	<u>Map ID</u>	<u>Page</u>
<b>RUTHERFORD MACHINERY</b> EPA ID:: NJD030489850	<b>401 CENTRAL AVENUE</b>	<b>N 1/2 - 1 (0.805 mi.)</b>	<b>AW312</b>	<b>1042</b>
<b>ANDERS CHEMICAL CO</b> EPA ID:: NJD078697778	<b>26 POPLAR ST</b>	<b>N 1/2 - 1 (0.825 mi.)</b>	<b>320</b>	<b>1070</b>

<u>Lower Elevation</u>	<u>Address</u>	<u>Direction / Distance</u>	<u>Map ID</u>	<u>Page</u>
<b>BECTON DICKINSON &amp; C</b> EPA ID:: NJD000304782	<b>STANLEY STREET</b>	<b>ENE 1/2 - 1 (0.617 mi.)</b>	<b>247</b>	<b>729</b>
<b>UNITED STATES PRINTI</b> EPA ID:: NJD095171948	<b>343 MURRY HILL PARKW</b>	<b>SE 1/2 - 1 (0.774 mi.)</b>	<b>AU297</b>	<b>970</b>

### **Federal RCRA generators list**

RCRA-VSQQ: RCRAInfo is EPA's comprehensive information system, providing access to data supporting the Resource Conservation and Recovery Act (RCRA) of 1976 and the Hazardous and Solid Waste Amendments (HSWA) of 1984. The database includes selective information on sites which generate, transport, store, treat and/or dispose of hazardous waste as defined by the Resource Conservation and Recovery Act (RCRA). Very small quantity generators (VSQGs) generate less than 100 kg of hazardous waste, or less than 1 kg of acutely hazardous waste per month.

A review of the RCRA-VSQQ list, as provided by EDR, and dated 03/23/2020 has revealed that there are 3 RCRA-VSQQ sites within approximately 0.25 miles of the target property.

<u>Equal/Higher Elevation</u>	<u>Address</u>	<u>Direction / Distance</u>	<u>Map ID</u>	<u>Page</u>
<b>PARK CLEANERS</b> EPA ID:: NJD010964286	<b>124 PARK AVE</b>	<b>W 1/8 - 1/4 (0.138 mi.)</b>	<b>J44</b>	<b>213</b>
<u>Lower Elevation</u>	<u>Address</u>	<u>Direction / Distance</u>	<u>Map ID</u>	<u>Page</u>
<b>SWAN CLEANERS</b>	<b>3 UNION AVE</b>	<b>NE 1/8 - 1/4 (0.168 mi.)</b>	<b>P60</b>	<b>237</b>

## EXECUTIVE SUMMARY

EPA ID:: NJD011716792

**DAVIS CARBURETOR & E**

EPA ID:: NJD046346011

**233 PARK AVE**

**NE 1/8 - 1/4 (0.245 mi.)**

**114**

**362**

### **State- and tribal - equivalent CERCLIS**

NJ SHWS: Known contaminated sites in New Jersey except those associated with Bureau of Underground Storage Sites (BUST)

A review of the NJ SHWS list, as provided by EDR, and dated 02/12/2020 has revealed that there are 296 NJ SHWS sites within approximately 1 mile of the target property.

<u>Equal/Higher Elevation</u>	<u>Address</u>	<u>Direction / Distance</u>	<u>Map ID</u>	<u>Page</u>
FOREST DAIRY Site ID: 60066 Status: Active	10 SPRING DELL AVE	W 0 - 1/8 (0.036 mi.)	A4	121
<b>21 THE TERRACE</b> Site ID: 396779 Status: Closed	<b>21 THE TERRACE</b>	<b>WSW 0 - 1/8 (0.054 mi.)</b>	<b>A6</b>	<b>122</b>
CURIO SHOP Site ID: 65633 Status: Closed	63 PARK AVE	W 0 - 1/8 (0.054 mi.)	A7	127
<b>SCHIFFMAN HERITAGE P</b> Site ID: 563883 Status: Closed	<b>72 PARK AVE</b>	<b>NW 0 - 1/8 (0.054 mi.)</b>	<b>9</b>	<b>128</b>
NATIVE DEVELOPMENT L Site ID: 519589 Status: Closed	92 PARK AVE	WNW 0 - 1/8 (0.074 mi.)	C15	139
<b>45 SYLVAN STREET</b> Site ID: 491827 Status: Closed	<b>45 SYLVAN ST</b>	<b>SSW 0 - 1/8 (0.077 mi.)</b>	<b>16</b>	<b>140</b>
<b>19 FRANKLIN PLACE</b> Site ID: 25135 Status: Closed	<b>19 FRANKLIN PL</b>	<b>WNW 0 - 1/8 (0.092 mi.)</b>	<b>23</b>	<b>166</b>
<b>SHELL OIL CO</b> Site ID: 14215 Status: Active	<b>2 RIDGE RD</b>	<b>W 0 - 1/8 (0.102 mi.)</b>	<b>E25</b>	<b>169</b>
<b>97 CHESTNUT STREET</b> Site ID: 363232 Status: Closed	<b>97 CHESTNUT ST</b>	<b>NW 0 - 1/8 (0.120 mi.)</b>	<b>H34</b>	<b>189</b>
<b>85 87 CHESTNUT STREE</b> Site ID: 190956 Status: Closed	<b>85 87 CHESTNUT ST</b>	<b>NW 0 - 1/8 (0.124 mi.)</b>	<b>H37</b>	<b>204</b>
<b>118 PARK AVENUE</b> Site ID: 620476 Status: Closed	<b>118 PARK AVE</b>	<b>W 1/8 - 1/4 (0.127 mi.)</b>	<b>J38</b>	<b>205</b>
120 PARK AVENUE	120 PARK AVE	W 1/8 - 1/4 (0.135 mi.)	J43	213

## EXECUTIVE SUMMARY

Site ID: 451241 Status: Closed				
<b>116 CHESTNUT STREET</b> Site ID: 215536 Status: Closed	<b>116 CHESTNUT ST</b>	<b>WNW 1/8 - 1/4 (0.141 mi.)</b>	<b>M48</b>	<b>219</b>
120 CHESTNUT STREET Site ID: 216568 Status: Closed	120 CHESTNUT ST	WNW 1/8 - 1/4 (0.143 mi.)	N49	220
<b>82 CHESTNUT STREET</b> Site ID: 442573 Status: Closed	<b>82 CHESTNUT ST</b>	<b>NW 1/8 - 1/4 (0.151 mi.)</b>	<b>56</b>	<b>231</b>
80 MOUNTAIN WAY Site ID: 82440 Status: Closed	80 MOUNTAIN WAY	SSW 1/8 - 1/4 (0.166 mi.)	59	237
80 SYLVAN STREET Site ID: 354689 Status: Closed	80 SYLVAN ST	SW 1/8 - 1/4 (0.195 mi.)	79	270
<b>ST MARYS CHURCH</b> Site ID: 55771 Status: Active	<b>91 HOME AVE</b>	<b>NW 1/8 - 1/4 (0.195 mi.)</b>	<b>U80</b>	<b>270</b>
<b>53 RIDGE ROAD</b> Site ID: 546592 Status: Closed	<b>53 RIDGE RD</b>	<b>SW 1/8 - 1/4 (0.203 mi.)</b>	<b>84</b>	<b>291</b>
<b>99 MOUNTAIN WAY</b> Site ID: 616178 Status: Closed	<b>99 MOUNTAIN WAY</b>	<b>SSW 1/8 - 1/4 (0.207 mi.)</b>	<b>88</b>	<b>303</b>
168 CHESTNIUT STREET Site ID: 394830 Status: Closed	168 CHESTNUT ST	W 1/8 - 1/4 (0.210 mi.)	89	306
<b>119 MOUNTAIN WAY</b> Site ID: 374498 Status: Closed	<b>119 MOUNTAIN WAY</b>	<b>SSW 1/4 - 1/2 (0.252 mi.)</b>	<b>124</b>	<b>385</b>
<b>130 MAPLE STREET</b> Site ID: 366925 Status: Closed	<b>130 MAPLE ST</b>	<b>NW 1/4 - 1/2 (0.274 mi.)</b>	<b>127</b>	<b>390</b>
<b>66 HIGHLAND CROSS</b> Site ID: 186529 Status: Closed	<b>66 HIGHLAND CROSS RD</b>	<b>SW 1/4 - 1/2 (0.280 mi.)</b>	<b>128</b>	<b>391</b>
<b>AMBIX LABORATORIES</b> Site ID: 24185 Status: Closed	<b>210 ORCHARD ST</b>	<b>NNE 1/4 - 1/2 (0.283 mi.)</b>	<b>AE130</b>	<b>398</b>
<b>106 MAPLE STREET</b> Site ID: 478554 Status: Closed	<b>106 MAPLE ST</b>	<b>NW 1/4 - 1/2 (0.285 mi.)</b>	<b>131</b>	<b>405</b>
<b>RUTHERFORD SR HS</b> Site ID: 18650 Status: Active	<b>56 ELLIOTT PL</b>	<b>WNW 1/4 - 1/2 (0.288 mi.)</b>	<b>133</b>	<b>409</b>
<b>111 MORTIMER AVENUE</b> Site ID: 593458	<b>111 MORTIMER AVE</b>	<b>NNW 1/4 - 1/2 (0.320 mi.)</b>	<b>AG141</b>	<b>432</b>

## EXECUTIVE SUMMARY

Status: Closed				
<b>151 PARK AVENUE</b>	<b>151 PARK AVE</b>	<b>WSW 1/4 - 1/2 (0.323 mi.)</b>	<b>142</b>	<b>434</b>
Site ID: 181190				
Status: Closed				
<b>109 MORTIMER AVENUE</b>	<b>109 MORTIMER AVE</b>	<b>NNW 1/4 - 1/2 (0.324 mi.)</b>	<b>AG143</b>	<b>437</b>
Site ID: 153288				
Status: Closed				
<b>98 RIDGE ROAD</b>	<b>98 RIDGE RD</b>	<b>SW 1/4 - 1/2 (0.327 mi.)</b>	<b>145</b>	<b>438</b>
Site ID: 447267				
Status: Closed				
<b>190 MORTIMER AVENUE</b>	<b>190 MORTIMER AVE</b>	<b>WNW 1/4 - 1/2 (0.332 mi.)</b>	<b>147</b>	<b>441</b>
Site ID: 626529				
Status: Closed				
<b>145 MOUNTAIN WAY</b>	<b>145 MOUNTAIN WAY</b>	<b>SSW 1/4 - 1/2 (0.333 mi.)</b>	<b>148</b>	<b>444</b>
Site ID: 509263				
Status: Closed				
<b>42 DONALDSON AVENUE</b>	<b>42 DONALDSON AVE</b>	<b>W 1/4 - 1/2 (0.344 mi.)</b>	<b>149</b>	<b>447</b>
Site ID: 531184				
Status: Closed				
<b>58 LINCOLN AVENUE</b>	<b>58 LINCOLN AVE</b>	<b>WSW 1/4 - 1/2 (0.345 mi.)</b>	<b>152</b>	<b>448</b>
Site ID: 487678				
Status: Closed				
<b>154 MOUNTAIN WAY</b>	<b>154 MOUNTAIN WAY</b>	<b>SSW 1/4 - 1/2 (0.347 mi.)</b>	<b>153</b>	<b>451</b>
Site ID: 586038				
Status: Closed				
<b>CARMELLOS PIZZA</b>	<b>200 PARK AVE</b>	<b>WSW 1/4 - 1/2 (0.347 mi.)</b>	<b>154</b>	<b>454</b>
Site ID: 84520				
Status: Closed				
<b>189 EVERETT PLACE</b>	<b>189 EVERETT PL</b>	<b>NNE 1/4 - 1/2 (0.370 mi.)</b>	<b>167</b>	<b>495</b>
Site ID: 615343				
Status: Closed				
<b>AMOCO OIL CO - EDDIE</b>	<b>177 PARK AVE</b>	<b>WSW 1/4 - 1/2 (0.376 mi.)</b>	<b>168</b>	<b>496</b>
Site ID: 11290				
Status: Active				
<b>178 BOILING SPRING A</b>	<b>178 BOILING SPRING A</b>	<b>NE 1/4 - 1/2 (0.377 mi.)</b>	<b>AL169</b>	<b>506</b>
Site ID: 494088				
Status: Closed				
<b>67 GROVE STREET</b>	<b>67 GROVE ST</b>	<b>NNW 1/4 - 1/2 (0.384 mi.)</b>	<b>AK171</b>	<b>507</b>
Site ID: 498573				
Status: Closed				
<b>176 BOILING SPRINGS</b>	<b>176 BOILING SPRINGS</b>	<b>NE 1/4 - 1/2 (0.385 mi.)</b>	<b>AL172</b>	<b>510</b>
Site ID: 532712				
Status: Closed				
<b>124 IRVING PLACE</b>	<b>124 IRVING PL</b>	<b>NW 1/4 - 1/2 (0.391 mi.)</b>	<b>174</b>	<b>511</b>
Site ID: 622443				
Status: Closed				
<b>74 GROVE STREET</b>	<b>74 GROVE ST</b>	<b>NNW 1/4 - 1/2 (0.401 mi.)</b>	<b>176</b>	<b>518</b>
Site ID: 484869				
Status: Closed				
<b>149 WOOD STREET</b>	<b>149 WOOD ST</b>	<b>NW 1/4 - 1/2 (0.412 mi.)</b>	<b>182</b>	<b>525</b>



## EXECUTIVE SUMMARY

Site ID: 532658 Status: Closed				
<b>162 PARK AVENUE</b> Site ID: 602081 Status: Closed	<b>162 PARK AVE</b>	<b>NE 1/4 - 1/2 (0.417 mi.)</b>	<b>186</b>	<b>533</b>
<b>26 WEST PARK PLACE</b> Site ID: 363236 Status: Closed	<b>26 W PARK PL</b>	<b>WSW 1/4 - 1/2 (0.424 mi.)</b>	<b>189</b>	<b>538</b>
<b>BERKELEY ARMS</b> Site ID: 50840 Status: Pending	<b>154 UNION AVE</b>	<b>NNW 1/4 - 1/2 (0.439 mi.)</b>	<b>196</b>	<b>553</b>
<b>22 EAST NEWELL AVENUE</b> Site ID: 630262 Status: Closed	<b>22 E NEWELL AVE</b>	<b>WSW 1/4 - 1/2 (0.448 mi.)</b>	<b>199</b>	<b>559</b>
<b>16 WINSLOW PLACE</b> Site ID: 474624 Status: Closed	<b>16 WINSLOW PL</b>	<b>SSW 1/4 - 1/2 (0.463 mi.)</b>	<b>205</b>	<b>569</b>
<b>30 GROVE STREET</b> Site ID: 602366 Status: Closed	<b>30 GROVE ST</b>	<b>N 1/4 - 1/2 (0.464 mi.)</b>	<b>206</b>	<b>572</b>
<b>156 HACKETT PLACE</b> Site ID: 571708 Status: Closed	<b>156 HACKETT PL</b>	<b>NW 1/4 - 1/2 (0.487 mi.)</b>	<b>207</b>	<b>575</b>
<b>169 FAIRVIEW AVENUE</b> Site ID: 545513 Status: Closed	<b>169 FAIRVIEW AVE</b>	<b>NW 1/4 - 1/2 (0.487 mi.)</b>	<b>211</b>	<b>590</b>
<b>176 UNION AVENUE</b> Site ID: 194447 Status: Closed	<b>176 UNION AVE</b>	<b>NNW 1/4 - 1/2 (0.492 mi.)</b>	<b>212</b>	<b>593</b>
<b>71 WOODWARD AVENUE</b> Site ID: 515654 Status: Closed	<b>71 WOODWARD AVE</b>	<b>W 1/2 - 1 (0.501 mi.)</b>	<b>214</b>	<b>597</b>
<b>140 HACKETT PLACE</b> Site ID: 465282 Status: Closed	<b>140 HACKETT PL</b>	<b>NW 1/2 - 1 (0.507 mi.)</b>	<b>215</b>	<b>599</b>
<b>49 GARFIELD PLACE</b> Site ID: 570323 Status: Closed	<b>49 GARFIELD PL</b>	<b>SSW 1/2 - 1 (0.510 mi.)</b>	<b>216</b>	<b>600</b>
<b>Not reported</b> Site ID: 635288 Status: Closed	<b>126 PARK AVE</b>	<b>NE 1/2 - 1 (0.510 mi.)</b>	<b>217</b>	<b>603</b>
<b>321 MORTIMER AVENUE</b> Site ID: 191545 Status: Closed	<b>321 MORTIMER AVE</b>	<b>WSW 1/2 - 1 (0.512 mi.)</b>	<b>218</b>	<b>605</b>
<b>EAST RUTHERFORD STEE</b> Site ID: 57667 Status: Closed	<b>325 MAIN ST</b>	<b>N 1/2 - 1 (0.522 mi.)</b>	<b>221</b>	<b>633</b>
<b>72 WOOD STREET</b> Site ID: 610895	<b>72 WOOD ST</b>	<b>NNW 1/2 - 1 (0.525 mi.)</b>	<b>222</b>	<b>640</b>

## EXECUTIVE SUMMARY

Status: Closed				
<b>18 HACKETT PLACE</b>	<b>18 HACKETT PL</b>	<b>NNW 1/2 - 1 (0.526 mi.)</b>	<b>AQ223</b>	<b>643</b>
Site ID: 619850				
Status: Closed				
<b>67 EAST PIERREPONT A</b>	<b>67 E PIERREPONT AVE</b>	<b>SW 1/2 - 1 (0.530 mi.)</b>	<b>225</b>	<b>646</b>
Site ID: 622441				
Status: Closed				
<b>228 PATERSON AVENUE</b>	<b>228 PATERSON AVE</b>	<b>NE 1/2 - 1 (0.533 mi.)</b>	<b>226</b>	<b>648</b>
Site ID: 145215				
Status: Closed				
<b>8 ELM STREET</b>	<b>8 ELM ST</b>	<b>N 1/2 - 1 (0.535 mi.)</b>	<b>228</b>	<b>655</b>
Site ID: 592615				
Status: Closed				
<b>Not reported</b>	<b>24 HACKETT PLACE</b>	<b>NNW 1/2 - 1 (0.536 mi.)</b>	<b>AQ229</b>	<b>658</b>
Site ID: 620392				
Status: Closed				
<b>FELICIAN COLLEGE RUT</b>	<b>223 MONTROSS AVE</b>	<b>WNW 1/2 - 1 (0.554 mi.)</b>	<b>231</b>	<b>688</b>
Site ID: 55716				
Status: Closed				
<b>69 BECKWITH PLACE</b>	<b>69 BECKWITH PL</b>	<b>NNW 1/2 - 1 (0.560 mi.)</b>	<b>232</b>	<b>691</b>
Site ID: 436055				
Status: Closed				
<b>29 MORSE AVENUE</b>	<b>29 MORSE AVE</b>	<b>N 1/2 - 1 (0.565 mi.)</b>	<b>233</b>	<b>694</b>
Site ID: 551031				
Status: Closed				
<b>230 MOUNTAIN WAY</b>	<b>230 MOUNTAIN WAY</b>	<b>SSW 1/2 - 1 (0.568 mi.)</b>	<b>234</b>	<b>697</b>
Site ID: 193075				
Status: Closed				
<b>130 CLINTON PLACE</b>	<b>130 CLINTON PL</b>	<b>N 1/2 - 1 (0.570 mi.)</b>	<b>235</b>	<b>699</b>
Site ID: 420521				
Status: Closed				
<b>SHELL OIL CO</b>	<b>265 PARK AVE</b>	<b>WSW 1/2 - 1 (0.581 mi.)</b>	<b>236</b>	<b>700</b>
Site ID: 11284				
Status: Closed				
78 BECKWITH PLACE	78 BECKWITH PL	NNW 1/2 - 1 (0.589 mi.)	238	706
Site ID: 391880				
Status: Closed				
<b>291 MONTROSS AVENUE</b>	<b>291 MONTROSS AVE</b>	<b>WNW 1/2 - 1 (0.591 mi.)</b>	<b>239</b>	<b>707</b>
Site ID: 354830				
Status: Closed				
<b>79 HACKENSACK STREET</b>	<b>79 HACKENSACK ST</b>	<b>NE 1/2 - 1 (0.595 mi.)</b>	<b>240</b>	<b>709</b>
Site ID: 466159				
Status: Closed				
<b>195 HOLLISTER AVENUE</b>	<b>195 HOLLISTER AVE</b>	<b>WNW 1/2 - 1 (0.613 mi.)</b>	<b>244</b>	<b>718</b>
Site ID: 501694				
Status: Closed				
<b>92 BECKWITH PLACE</b>	<b>92 BECKWITH PL</b>	<b>NNW 1/2 - 1 (0.613 mi.)</b>	<b>246</b>	<b>728</b>
Site ID: 438404				
Status: Closed				
309 GROVE STREET	309 GROVE ST	NNE 1/2 - 1 (0.618 mi.)	AR248	770

## EXECUTIVE SUMMARY

Site ID: 82162 Status: Closed				
<b>311 GROVE STREET</b> Site ID: 64316 Status: Closed	<b>311 GROVE ST</b>	<b>NNE 1/2 - 1 (0.622 mi.)</b>	<b>AR250</b>	<b>771</b>
<b>109 BECKWITH PLACE</b> Site ID: 230258 Status: Closed	<b>109 BECKWITH PL</b>	<b>NNW 1/2 - 1 (0.623 mi.)</b>	<b>251</b>	<b>772</b>
<b>118 MOZART STREET</b> Site ID: 595667 Status: Closed	<b>118 MOZART ST</b>	<b>N 1/2 - 1 (0.626 mi.)</b>	<b>252</b>	<b>773</b>
<b>75 VREELAND AVENUE</b> Site ID: 342582 Status: Closed	<b>75 VREELAND AVE</b>	<b>W 1/2 - 1 (0.636 mi.)</b>	<b>253</b>	<b>776</b>
<b>11 WEST PIERREPONT A</b> Site ID: 442772 Status: Closed	<b>11 W PIERREPONT AVE</b>	<b>WSW 1/2 - 1 (0.637 mi.)</b>	<b>255</b>	<b>779</b>
<b>267 SYLVAN STREET</b> Site ID: 404044 Status: Closed	<b>267 SYLVAN ST</b>	<b>SSW 1/2 - 1 (0.642 mi.)</b>	<b>256</b>	<b>781</b>
<b>70 WASHINGTON PLACE</b> Site ID: 624737 Status: Closed	<b>70 WASHINGTON PL</b>	<b>NNE 1/2 - 1 (0.647 mi.)</b>	<b>AS258</b>	<b>785</b>
<b>82 HUMBOLDT STREET</b> Site ID: 353858 Status: Closed	<b>82 HUMBOLDT ST</b>	<b>NNE 1/2 - 1 (0.647 mi.)</b>	<b>259</b>	<b>788</b>
<b>173 DONALDSON AVENUE</b> Site ID: 482681 Status: Closed	<b>173 DONALDSON AVE</b>	<b>WNW 1/2 - 1 (0.648 mi.)</b>	<b>261</b>	<b>791</b>
<b>MOTORCRAFT LTD</b> Site ID: 33628 Status: Active	<b>307 PATERSON AVE</b>	<b>NNE 1/2 - 1 (0.650 mi.)</b>	<b>262</b>	<b>794</b>
<b>341 MONTROSS AVE</b> Site ID: 84688 Status: Pending	<b>341 MONTROSS AVE</b>	<b>W 1/2 - 1 (0.653 mi.)</b>	<b>263</b>	<b>796</b>
<b>64 HIGH STREET</b> Site ID: 627551 Status: Closed	<b>64 HIGH ST</b>	<b>NE 1/2 - 1 (0.654 mi.)</b>	<b>264</b>	<b>799</b>
<b>66 WASHINGTON PLACE</b> Site ID: 573976 Status: Closed	<b>66 WASHINGTON PL</b>	<b>NNE 1/2 - 1 (0.655 mi.)</b>	<b>AS265</b>	<b>802</b>
<b>224 PROSPECT PLACE</b> Site ID: 440158 Status: Closed	<b>224 PROSPECT PL</b>	<b>NW 1/2 - 1 (0.656 mi.)</b>	<b>266</b>	<b>805</b>
<b>17 SIDNEY AVENUE</b> Site ID: 482825 Status: Closed	<b>17 SIDNEY AVE</b>	<b>N 1/2 - 1 (0.656 mi.)</b>	<b>267</b>	<b>807</b>
<b>108 WHEATON PLACE</b> Site ID: 402569	<b>108 WHEATON PL</b>	<b>SW 1/2 - 1 (0.658 mi.)</b>	<b>268</b>	<b>810</b>

## EXECUTIVE SUMMARY

Status: Closed					
246 FAIRVIEW AVENUE Site ID: 378864 Status: Closed	246 FAIRVIEW AVE	NW 1/2 - 1 (0.663 mi.)	269	811	
<b>324 PATERSON AVENUE</b> Site ID: 450256 Status: Closed	<b>324 PATERSON AVE</b>	<b>NNE 1/2 - 1 (0.668 mi.)</b>	<b>270</b>	<b>811</b>	
270 MOUNTAIN WAY Site ID: 447046 Status: Closed	270 MOUNTAIN WAY	SSW 1/2 - 1 (0.677 mi.)	271	813	
<b>76 CLINTON PLACE</b> Site ID: 488704 Status: Closed	<b>76 CLINTON PL</b>	<b>NNE 1/2 - 1 (0.684 mi.)</b>	<b>272</b>	<b>814</b>	
<b>50 LINCOLN PLACE</b> Site ID: 607388 Status: Closed	<b>50 LINCOLN PL</b>	<b>NNE 1/2 - 1 (0.695 mi.)</b>	<b>273</b>	<b>816</b>	
<b>323 ORIENT WAY</b> Site ID: 592237 Status: Closed	<b>323 ORIENT WAY</b>	<b>SSW 1/2 - 1 (0.698 mi.)</b>	<b>274</b>	<b>819</b>	
<b>204 DONALDSON AVENUE</b> Site ID: 586830 Status: Closed	<b>204 DONALDSON AVE</b>	<b>WNW 1/2 - 1 (0.706 mi.)</b>	<b>275</b>	<b>822</b>	
<b>95 MORSE AVENUE</b> Site ID: 219023 Status: Closed	<b>95 MORSE AVE</b>	<b>NNW 1/2 - 1 (0.712 mi.)</b>	<b>276</b>	<b>824</b>	
<b>353 PATERSON AVENUE</b> Site ID: 180398 Status: Closed	<b>353 PATERSON AVE</b>	<b>NNE 1/2 - 1 (0.727 mi.)</b>	<b>277</b>	<b>827</b>	
<b>LAIRD JOHNSON INC</b> Site ID: 11285 Status: Closed	<b>325 PARK AVE</b>	<b>WSW 1/2 - 1 (0.727 mi.)</b>	<b>278</b>	<b>841</b>	
<b>198 WOODLAND AVENUE</b> Site ID: 83993 Status: Closed	<b>198 WOODLAND AVE</b>	<b>SSW 1/2 - 1 (0.729 mi.)</b>	<b>279</b>	<b>848</b>	
<b>78 WOODLAND AVE</b> Site ID: 85558 Status: Pending	<b>78 WOODLAND AVE</b>	<b>SW 1/2 - 1 (0.730 mi.)</b>	<b>280</b>	<b>849</b>	
<b>57 CLINTON PLACE</b> Site ID: 184249 Status: Active	<b>57 CLINTON PL</b>	<b>NNE 1/2 - 1 (0.735 mi.)</b>	<b>281</b>	<b>852</b>	
<b>229 RANDOLPH AVENUE</b> Site ID: 625804 Status: Closed	<b>229 RANDOLPH AVE</b>	<b>NNE 1/2 - 1 (0.739 mi.)</b>	<b>AT282</b>	<b>855</b>	
<b>80 HERMAN STREET</b> Site ID: 530615 Status: Closed	<b>80 HERMAN ST</b>	<b>N 1/2 - 1 (0.742 mi.)</b>	<b>284</b>	<b>939</b>	
<b>27 LINCOLN PLACE</b> Site ID: 622758 Status: Closed	<b>27 LINCOLN PL</b>	<b>NNE 1/2 - 1 (0.743 mi.)</b>	<b>AT285</b>	<b>943</b>	
296 CARMITA AVENUE	296 CARMITA AVE	WNW 1/2 - 1 (0.743 mi.)	286	946	

## EXECUTIVE SUMMARY

Site ID: 471026 Status: Closed				
<b>72 PROSPECT PLACE</b> Site ID: 526667 Status: Closed	<b>72 PROSPECT PL</b>	<b>NNW 1/2 - 1 (0.744 mi.)</b>	<b>287</b>	<b>946</b>
<b>11 MONTROSS AVENUE</b> Site ID: 377052 Status: Closed	<b>11 MONTROSS AVE</b>	<b>N 1/2 - 1 (0.745 mi.)</b>	<b>288</b>	<b>947</b>
<b>PASQUALE'S SERVICE C</b> Site ID: 51026 Status: Active	<b>272 274 UNION AVE</b>	<b>NW 1/2 - 1 (0.754 mi.)</b>	<b>291</b>	<b>950</b>
<b>EXXON SERVICE STATIO</b> Site ID: 12297 Status: Active	<b>370 PATERSON AVE</b>	<b>NNE 1/2 - 1 (0.763 mi.)</b>	<b>292</b>	<b>952</b>
<b>19 HACKENSACK STREET</b> Site ID: 441301 Status: Closed	<b>19 HACKENSACK ST</b>	<b>NE 1/2 - 1 (0.764 mi.)</b>	<b>293</b>	<b>960</b>
<b>55 MOZART STREET</b> Site ID: 391955 Status: Closed	<b>55 MOZART ST</b>	<b>N 1/2 - 1 (0.766 mi.)</b>	<b>294</b>	<b>962</b>
<b>340 ORIENT WAY</b> Site ID: 604193 Status: Closed	<b>340 ORIENT WAY</b>	<b>SSW 1/2 - 1 (0.770 mi.)</b>	<b>295</b>	<b>964</b>
<b>106 DANIEL AVENUE</b> Site ID: 533389 Status: Closed	<b>106 DANIEL AVE</b>	<b>SW 1/2 - 1 (0.776 mi.)</b>	<b>299</b>	<b>987</b>
<b>233 WASHINGTON AVENUE</b> Site ID: 465744 Status: Closed	<b>233 WASHINGTON AVE</b>	<b>NW 1/2 - 1 (0.781 mi.)</b>	<b>301</b>	<b>991</b>
<b>8 BOILING SPRING AVE</b> Site ID: 391868 Status: Closed	<b>8 BOILING SPRING AVE</b>	<b>NE 1/2 - 1 (0.786 mi.)</b>	<b>AV302</b>	<b>993</b>
<b>SUN CHEMICAL CORP US</b> Site ID: 12308 Status: Closed Status: Active	<b>390 CENTRAL AVENUE</b>	<b>N 1/2 - 1 (0.786 mi.)</b>	<b>AW303</b>	<b>996</b>
<b>216 SANTIAGO AVENUE</b> Site ID: 216538 Status: Closed	<b>216 SANTIAGO AVE</b>	<b>NW 1/2 - 1 (0.794 mi.)</b>	<b>305</b>	<b>999</b>
<b>5 LINCOLN PLACE</b> Site ID: 630141 Status: Closed	<b>5 LINCOLN PL</b>	<b>NNE 1/2 - 1 (0.796 mi.)</b>	<b>306</b>	<b>1000</b>
<b>394 PATERSON AVENUE</b> Site ID: 496982 Status: Closed	<b>394 PATERSON AVE</b>	<b>N 1/2 - 1 (0.798 mi.)</b>	<b>307</b>	<b>1003</b>
<b>ANDY SON INC</b> Site ID: 14409 Status: Active	<b>200 HOBOKEN RD</b>	<b>NE 1/2 - 1 (0.798 mi.)</b>	<b>AV308</b>	<b>1005</b>
<b>SEQUA CAN CO</b>	<b>397 401 CENTRAL AVE</b>	<b>N 1/2 - 1 (0.805 mi.)</b>	<b>AW311</b>	<b>1013</b>

## EXECUTIVE SUMMARY

Site ID: 15753 Status: Closed				
<b>316 LAUREL PLACE</b> Site ID: 230318 Status: Closed	<b>316 LAUREL PL</b>	<b>NNE 1/2 - 1 (0.816 mi.)</b>	<b>315</b>	<b>1061</b>
<b>427 HOBOKEN ROAD</b> Site ID: 567820 Status: Closed	<b>427 HOBOKEN RD</b>	<b>NE 1/2 - 1 (0.822 mi.)</b>	<b>AX317</b>	<b>1064</b>
<b>8 HASBROUCK PLACE</b> Site ID: 355016 Status: Closed	<b>8 HASBROUCK PL</b>	<b>NNW 1/2 - 1 (0.823 mi.)</b>	<b>318</b>	<b>1066</b>
<b>65 WALNUT STREET</b> Site ID: 594112 Status: Closed	<b>65 WALNUT ST</b>	<b>NNW 1/2 - 1 (0.824 mi.)</b>	<b>319</b>	<b>1067</b>
<b>415 HOBOKEN ROAD</b> Site ID: 588560 Status: Closed	<b>415 HOBOKEN RD</b>	<b>NE 1/2 - 1 (0.827 mi.)</b>	<b>AX321</b>	<b>1079</b>
<b>PLASTIC MOLD TOOL &amp;</b> Site ID: 76766 Status: Closed	<b>1 MAPLE ST</b>	<b>N 1/2 - 1 (0.832 mi.)</b>	<b>AY322</b>	<b>1081</b>
<b>PLASTIC MOLD TOOL &amp;</b> Site ID: 48575 Site ID: 141338 Status: Closed Status: Active	<b>1 MAPLE STREET</b>	<b>N 1/2 - 1 (0.832 mi.)</b>	<b>AY323</b>	<b>1084</b>
<b>300 2ND STREET</b> Site ID: 94229 Status: Closed	<b>300 2ND ST</b>	<b>NNE 1/2 - 1 (0.832 mi.)</b>	<b>324</b>	<b>1088</b>
<b>308 3RD STREET</b> Site ID: 611327 Status: Closed	<b>308 3RD ST</b>	<b>NE 1/2 - 1 (0.834 mi.)</b>	<b>325</b>	<b>1089</b>
<b>410 SMALL STREET</b> Site ID: 530085 Status: Closed	<b>410 SMALL ST</b>	<b>NE 1/2 - 1 (0.847 mi.)</b>	<b>329</b>	<b>1095</b>
<b>515 HOBOKEN AVENUE</b> Site ID: 371076 Status: Closed	<b>515 HOBOKEN RD</b>	<b>NNE 1/2 - 1 (0.847 mi.)</b>	<b>330</b>	<b>1096</b>
25 GOUVERNEUR ROAD Site ID: 164753 Status: Closed	25 E GOUVERNEUR RD	WSW 1/2 - 1 (0.851 mi.)	333	1101
<b>WEST END CLEANERS</b> Site ID: 11281 Status: Closed	<b>333 UNION AVE</b>	<b>NW 1/2 - 1 (0.852 mi.)</b>	<b>334</b>	<b>1102</b>
<b>308 HOBOKEN ROAD</b> Site ID: 148094 Status: Closed	<b>308 HOBOKEN RD</b>	<b>NNE 1/2 - 1 (0.853 mi.)</b>	<b>335</b>	<b>1110</b>
<b>20 CARMITA AVE</b> Site ID: 129816 Status: Closed	<b>20 CARMITA AVE</b>	<b>NNW 1/2 - 1 (0.863 mi.)</b>	<b>339</b>	<b>1119</b>
319 HACKENSACK STREE	319 HACKENSACK ST	NE 1/2 - 1 (0.866 mi.)	342	1124

## EXECUTIVE SUMMARY

Site ID: 98079 Status: Closed				
326 HACKENSACK STREE Site ID: 219611 Status: Pending	326 HACKENSACK ST	NE 1/2 - 1 (0.873 mi.)	BA344	1128
<b>61 BARROWS AVENUE</b> Site ID: 474525 Status: Closed	<b>61 BARROWS AVE</b>	<b>SSW 1/2 - 1 (0.883 mi.)</b>	<b>348</b>	<b>1134</b>
<b>COLLINS AMOCO</b> Site ID: 57021 Status: Closed	<b>338 UNION AVE</b>	<b>NW 1/2 - 1 (0.890 mi.)</b>	<b>BC351</b>	<b>1139</b>
<b>312 JEFFERSON STREET</b> Site ID: 426546 Status: Closed	<b>312 JEFFERSON ST</b>	<b>NNE 1/2 - 1 (0.894 mi.)</b>	<b>BD354</b>	<b>1144</b>
<b>585 HOBOKEN ROAD</b> Site ID: 83335 Status: Closed	<b>585 HOBOKEN RD</b>	<b>NNE 1/2 - 1 (0.898 mi.)</b>	<b>357</b>	<b>1153</b>
<b>315 WASHINGTON STREE</b> Site ID: 527804 Status: Closed	<b>315 WASHINGTON ST</b>	<b>NNE 1/2 - 1 (0.904 mi.)</b>	<b>BD363</b>	<b>1170</b>
<b>450 BROAD STREET</b> Site ID: 455380 Status: Closed	<b>450 BROAD ST</b>	<b>NE 1/2 - 1 (0.905 mi.)</b>	<b>BG366</b>	<b>1180</b>
<b>346 UNION AVENUE</b> Site ID: 172455 Status: Closed	<b>346 UNION AVE</b>	<b>NW 1/2 - 1 (0.908 mi.)</b>	<b>BC370</b>	<b>1183</b>
<b>464 BROAD STREET</b> Site ID: 219236 Status: Closed	<b>464 BROAD ST</b>	<b>NNE 1/2 - 1 (0.910 mi.)</b>	<b>BG371</b>	<b>1186</b>
<b>319 WASHINGTON STREE</b> Site ID: 619889 Status: Closed	<b>319 WASHINGTON ST</b>	<b>NNE 1/2 - 1 (0.914 mi.)</b>	<b>376</b>	<b>1195</b>
<b>601 HOBOKEN ROAD</b> Site ID: 570359 Status: Closed	<b>601 HOBOKEN RD</b>	<b>N 1/2 - 1 (0.917 mi.)</b>	<b>377</b>	<b>1198</b>
<b>KEMP INC</b> Site ID: 21143 Status: Closed	<b>21 POPLAR ST</b>	<b>N 1/2 - 1 (0.921 mi.)</b>	<b>379</b>	<b>1202</b>
<b>274 WASHINGTON AVENU</b> Site ID: 391504 Status: Closed	<b>274 WASHINGTON AVE</b>	<b>NW 1/2 - 1 (0.924 mi.)</b>	<b>380</b>	<b>1217</b>
<b>400 HACKENSACK STREE</b> Site ID: 451691 Status: Closed	<b>400 HACKENSACK ST</b>	<b>NE 1/2 - 1 (0.928 mi.)</b>	<b>384</b>	<b>1231</b>
PARK GENERATOR COMPA Site ID: 25111 Status: Closed	456 PATERSON AVE	N 1/2 - 1 (0.932 mi.)	386	1234
11 RIDGE ROAD EAST Site ID: 68759	11 E RIDGE RD	SW 1/2 - 1 (0.950 mi.)	389	1239

## EXECUTIVE SUMMARY

Status: Closed				
<b>RUTHERFORD GAS STATI</b>	<b>759 RUTHERFORD AVE</b>	<b>SSW 1/2 - 1 (0.953 mi.)</b>	<b>393</b>	<b>1243</b>
Site ID: 121791				
Status: Closed				
<b>NEW JERSEY BELL</b>	<b>85 WILLOW ST</b>	<b>NNW 1/2 - 1 (0.954 mi.)</b>	<b>394</b>	<b>1245</b>
Site ID: 21877				
Status: Active				
<b>VITALE BUILDING CO I</b>	<b>744 750 RUTHERFORD A</b>	<b>SSW 1/2 - 1 (0.956 mi.)</b>	<b>BI395</b>	<b>1253</b>
Site ID: 35408				
Status: Closed				
Status: Active				
7-ELEVEN 32353	750 RUTHERFORD AVE	SSW 1/2 - 1 (0.956 mi.)	BI396	1259
Status: Active				
<b>Not reported</b>	<b>570 BROAD ST</b>	<b>NNE 1/2 - 1 (0.962 mi.)</b>	<b>397</b>	<b>1259</b>
Site ID: 230335				
Status: Pending				
<b>41 HAWTHORNE STREET</b>	<b>41 HAWTHORNE ST</b>	<b>NNW 1/2 - 1 (0.972 mi.)</b>	<b>401</b>	<b>1272</b>
Site ID: 379440				
Status: Pending				
<b>59 ST CLAIR AVENUE</b>	<b>59 ST CLAIR AVE</b>	<b>NNW 1/2 - 1 (0.973 mi.)</b>	<b>403</b>	<b>1274</b>
Site ID: 222504				
Status: Pending				
<b>29 OAK STREET</b>	<b>29 OAK ST</b>	<b>N 1/2 - 1 (0.977 mi.)</b>	<b>405</b>	<b>1275</b>
Site ID: 354922				
Status: Active				
<b>RUTHERFORD FUEL PLUS</b>	<b>370 UNION AVE</b>	<b>NW 1/2 - 1 (0.979 mi.)</b>	<b>406</b>	<b>1278</b>
Site ID: 11282				
Status: Active				
VITALE BUILDING CO I	744-750 RUTHERFORD A	SSW 1/2 - 1 (0.980 mi.)	BL407	1286
Status: Active				
VITALE BUILDING CO I	744-750 RUTHERFORD A	SSW 1/2 - 1 (0.980 mi.)	BL408	1286
Status: Active				
<b>CARLSTADT BORO CIVIC</b>	<b>424 HACKENSACK ST</b>	<b>NE 1/2 - 1 (0.984 mi.)</b>	<b>411</b>	<b>1295</b>
Site ID: 57630				
Status: Closed				
428 SECOND STREET	428 2ND ST	NNE 1/2 - 1 (0.998 mi.)	416	1299
Site ID: 88204				
Status: Closed				
<b>Lower Elevation</b>	<b>Address</b>	<b>Direction / Distance</b>	<b>Map ID</b>	<b>Page</b>
<b>1 ETTRICK TERRACE</b>	<b>1 ETTRICK TER</b>	<b>SSE 0 - 1/8 (0.074 mi.)</b>	<b>14</b>	<b>137</b>
Site ID: 625223				
Status: Closed				
<b>17 AMES AVENUE</b>	<b>17 AMES AVE</b>	<b>NNE 0 - 1/8 (0.106 mi.)</b>	<b>26</b>	<b>175</b>
Site ID: 363279				
Status: Pending				
PARK MOTORS INC	10 20 ORIENT WAY	ENE 0 - 1/8 (0.110 mi.)	F27	176
Site ID: 46589				



## EXECUTIVE SUMMARY

Status: Active				
<b>THE COLUMNS</b>	<b>47 ORIENT WAY</b>	<b>ESE 0 - 1/8 (0.117 mi.)</b>	<b>G33</b>	<b>184</b>
Site ID: 55978				
Status: Closed				
<b>BOILING SPRINGS SAVI</b>	<b>25 ORIENT WAY</b>	<b>E 0 - 1/8 (0.121 mi.)</b>	<b>I36</b>	<b>196</b>
Site ID: 39593				
Status: Active				
<b>MACAGNA DIFFILY ONOR</b>	<b>41 AMES AVE</b>	<b>N 1/8 - 1/4 (0.145 mi.)</b>	<b>51</b>	<b>221</b>
Site ID: 597101				
Status: Closed				
<b>UNION CLEANERS</b>	<b>23 UNION AVE</b>	<b>NNE 1/8 - 1/4 (0.177 mi.)</b>	<b>R67</b>	<b>251</b>
Site ID: 11289				
Status: Closed				
<b>BOILING SPRINGS SERV</b>	<b>1 FERONIA WAY</b>	<b>ESE 1/8 - 1/4 (0.183 mi.)</b>	<b>S75</b>	<b>266</b>
Site ID: 52663				
Status: Closed				
<b>FOURMOST AUTO CARE C</b>	<b>51 UNION AVE</b>	<b>N 1/8 - 1/4 (0.205 mi.)</b>	<b>V86</b>	<b>296</b>
Site ID: 11280				
Status: Active				
<b>92 FERONIA WAY</b>	<b>92 FERONIA WAY</b>	<b>SSE 1/8 - 1/4 (0.230 mi.)</b>	<b>101</b>	<b>327</b>
Site ID: 495223				
Status: Closed				
<b>71 UNION AVENUE</b>	<b>71 UNION AVE</b>	<b>N 1/8 - 1/4 (0.232 mi.)</b>	<b>Z102</b>	<b>330</b>
Site ID: 84074				
Status: Closed				
<b>8 EASTERN WAY</b>	<b>8 EASTERN WAY</b>	<b>SSE 1/8 - 1/4 (0.241 mi.)</b>	<b>107</b>	<b>337</b>
Site ID: 382004				
Status: Closed				
<b>EAST RUTHERFORD DPW</b>	<b>300 HACKENSACK ST</b>	<b>ESE 1/8 - 1/4 (0.243 mi.)</b>	<b>110</b>	<b>346</b>
Site ID: 47004				
Status: Active				
<b>RUTHERFORD BORO DPW</b>	<b>2 AGNEW PL</b>	<b>NNE 1/8 - 1/4 (0.244 mi.)</b>	<b>Y113</b>	<b>359</b>
Site ID: 11302				
Status: Active				
<b>GFM DEVELOPMENT INC</b>	<b>17 MEADOW RD</b>	<b>SE 1/8 - 1/4 (0.246 mi.)</b>	<b>AA116</b>	<b>365</b>
Site ID: 161252				
Status: Closed				
<b>BALSCO CORRUGATED</b>	<b>132 UNION AVE</b>	<b>E 1/8 - 1/4 (0.247 mi.)</b>	<b>AC118</b>	<b>367</b>
Site ID: 30792				
Status: Closed				
<b>CLIFFORD MUNDELL</b>	<b>19 MEADOW RD</b>	<b>SE 1/8 - 1/4 (0.247 mi.)</b>	<b>AA120</b>	<b>373</b>
Site ID: 41407				
Status: Closed				
<b>GULF SS</b>	<b>9 MEADOW RD</b>	<b>SE 1/8 - 1/4 (0.250 mi.)</b>	<b>AD122</b>	<b>377</b>
Site ID: 11294				
Status: Active				
<b>228 PARK AVENUE</b>	<b>228 PARK AVE</b>	<b>NE 1/4 - 1/2 (0.262 mi.)</b>	<b>125</b>	<b>386</b>
Site ID: 596693				
Status: Closed				
<b>CHAS E CHAPIN CO</b>	<b>131 UNION AVE</b>	<b>ENE 1/4 - 1/2 (0.271 mi.)</b>	<b>126</b>	<b>388</b>

## EXECUTIVE SUMMARY

Site ID: 44833 Status: Closed				
<b>AIRTECH</b> Site ID: 55190 Status: Closed	<b>227 SUMMER ST</b>	<b>ENE 1/4 - 1/2 (0.292 mi.)</b>	<b>134</b>	<b>412</b>
5 AYER PL Site ID: 143107 Status: Closed	5 AYER PL	N 1/4 - 1/2 (0.294 mi.)	135	417
<b>62 RAILROAD AVENUE</b> Site ID: 149954 Status: Active	<b>62 RAILROAD AVE</b>	<b>SE 1/4 - 1/2 (0.302 mi.)</b>	<b>136</b>	<b>418</b>
<b>EAST RUTHERFORD AUTO</b> Site ID: 12294 Status: Active	<b>111 UNION AVE</b>	<b>E 1/4 - 1/2 (0.310 mi.)</b>	<b>139</b>	<b>425</b>
<b>31 IVY PLACE</b> Site ID: 181322 Status: Closed	<b>31 IVY PL</b>	<b>N 1/4 - 1/2 (0.319 mi.)</b>	<b>140</b>	<b>428</b>
2 ROUTE 17 SOUTH Site ID: 82787 Status: Closed	2 RT 17	SE 1/4 - 1/2 (0.344 mi.)	AH150	447
<b>SCANCELLI PRINTS INC</b> Site ID: 12291 Status: Closed	<b>190 VAN WINKLE STREE</b>	<b>ENE 1/4 - 1/2 (0.351 mi.)</b>	<b>AI156</b>	<b>457</b>
<b>LUKOIL SERVICE STATI</b> Site ID: 11275 Status: Closed	<b>131 149 HIGHLAND CRO</b>	<b>S 1/4 - 1/2 (0.351 mi.)</b>	<b>157</b>	<b>481</b>
<b>45 WASHINGTON AVENUE</b> Site ID: 219438 Status: Closed	<b>45 WASHINGTON AVE</b>	<b>N 1/4 - 1/2 (0.352 mi.)</b>	<b>AJ158</b>	<b>482</b>
<b>275 RAILROAD AVENUE</b> Site ID: 498090 Status: Closed	<b>275 RAILROAD AVE</b>	<b>NNE 1/4 - 1/2 (0.355 mi.)</b>	<b>160</b>	<b>483</b>
<b>NALPAK ASSOCIATES, L</b> Site ID: 359315 Status: Closed	<b>349 RT 17</b>	<b>SE 1/4 - 1/2 (0.358 mi.)</b>	<b>161</b>	<b>487</b>
TOWNE AUTOBODY FORME Site ID: 27437 Status: Closed	201 HACKENSACK ST	ENE 1/4 - 1/2 (0.361 mi.)	162	487
<b>56 MAPLE STREET</b> Site ID: 198853 Status: Closed	<b>56 MAPLE ST</b>	<b>NNW 1/4 - 1/2 (0.362 mi.)</b>	<b>AK163</b>	<b>488</b>
<b>BELLAVIA CHEVROLET-G</b> Site ID: 24760 Status: Active	<b>RT 17 &amp; UNION AVE</b>	<b>E 1/4 - 1/2 (0.367 mi.)</b>	<b>164</b>	<b>489</b>
<b>COOPER LUMBER CO</b> Site ID: 51354 Status: Closed	<b>RT 17 &amp; UNION AVE</b>	<b>ESE 1/4 - 1/2 (0.403 mi.)</b>	<b>177</b>	<b>520</b>
17 TIGER LLC Site ID: 11286	50 RT 17	SSE 1/4 - 1/2 (0.411 mi.)	AM181	524

## EXECUTIVE SUMMARY

Status: Active				
<b>PASQUIN FORD MOTOR S</b>	<b>55 RT 17</b>	<b>SSE 1/4 - 1/2 (0.414 mi.)</b>	<b>184</b>	<b>526</b>
Site ID: 11277				
Status: Active				
<b>64 WASHINGTON AVENUE</b>	<b>64 WASHINGTON AVE</b>	<b>N 1/4 - 1/2 (0.423 mi.)</b>	<b>188</b>	<b>537</b>
Site ID: 84805				
Status: Closed				
EXXON 3-9784	50 RT 17	SSE 1/4 - 1/2 (0.425 mi.)	AM190	539
Site ID: 11286				
Status: Closed				
14 MAPLE STREET	14 MAPLE ST	N 1/4 - 1/2 (0.435 mi.)	192	542
Site ID: 522578				
Status: Closed				
1 EDISON PLACE	1 EDISON PL	NE 1/4 - 1/2 (0.438 mi.)	193	543
Site ID: 450792				
Status: Closed				
<b>79 WASHINGTON AVENUE</b>	<b>79 WASHINGTON AVE</b>	<b>NNW 1/4 - 1/2 (0.440 mi.)</b>	<b>197</b>	<b>554</b>
Site ID: 191792				
Status: Closed				
<b>105 MAIN STREET</b>	<b>105 MAIN ST</b>	<b>NE 1/4 - 1/2 (0.457 mi.)</b>	<b>202</b>	<b>564</b>
Site ID: 518282				
Status: Closed				
<b>GENERAL TIRE OF NJ</b>	<b>250 RT 17</b>	<b>E 1/4 - 1/2 (0.458 mi.)</b>	<b>AN203</b>	<b>568</b>
Site ID: 55047				
Status: Active				
<b>DUBOIS CHEMICALS</b>	<b>UNION AVE &amp; DUBOIS S</b>	<b>ESE 1/4 - 1/2 (0.487 mi.)</b>	<b>AO209</b>	<b>580</b>
Site ID: 63749				
Status: Active				
<b>BERGEN CNTY HOUSING</b>	<b>147 HACKENSACK ST</b>	<b>NE 1/4 - 1/2 (0.496 mi.)</b>	<b>213</b>	<b>593</b>
Site ID: 58016				
Status: Closed				
<b>WESTMOUNT TOOL CORPO</b>	<b>225 HIGHLAND CROSS</b>	<b>SSE 1/2 - 1 (0.512 mi.)</b>	<b>AP219</b>	<b>606</b>
Site ID: 14158				
Status: Pending				
<b>HIGHLAND CROSS DEVEL</b>	<b>12 BOROUGH ST</b>	<b>SSE 1/2 - 1 (0.513 mi.)</b>	<b>220</b>	<b>608</b>
Site ID: 95156				
Status: Active				
KSERTBAS INC	185 RT 17	E 1/2 - 1 (0.527 mi.)	224	645
Site ID: 85509				
Status: Closed				
<b>TNT INC</b>	<b>245 HIGHLAND CROSS R</b>	<b>SSE 1/2 - 1 (0.533 mi.)</b>	<b>AP227</b>	<b>651</b>
Site ID: 46903				
Status: Active				
<b>BECTON DICKINSON &amp; C</b>	<b>1 STANLEY ST</b>	<b>ENE 1/2 - 1 (0.539 mi.)</b>	<b>230</b>	<b>664</b>
Site ID: 63605				
Status: Active				
MEADOWS OFFICE COMPL	201 301 RT 17	S 1/2 - 1 (0.582 mi.)	237	706
Site ID: 51769				
Status: Closed				
<b>28 ELIZABETH STREET</b>	<b>28 ELIZABETH ST</b>	<b>S 1/2 - 1 (0.602 mi.)</b>	<b>241</b>	<b>712</b>

## EXECUTIVE SUMMARY

Site ID: 393859 Status: Closed				
<b>BERLIN &amp; JONES COMPA</b> Site ID: 12311 Status: Active	<b>2 E UNION AVE</b>	<b>ESE 1/2 - 1 (0.605 mi.)</b>	<b>242</b>	<b>715</b>
C RAIMONODO & SONS C Site ID: 85017 Status: Active	46 WHELAN RD	SE 1/2 - 1 (0.612 mi.)	243	718
<b>BI-STATE CARRIERS IN</b> Site ID: 43428 Status: Closed	<b>102 BOROUGH ST</b>	<b>SSE 1/2 - 1 (0.613 mi.)</b>	<b>245</b>	<b>721</b>
246 E PIERREPONT AVE Site ID: 84971 Status: Closed	246 PIERREPONT AVE	S 1/2 - 1 (0.618 mi.)	249	770
267 EAST PIERREPONT Site ID: 477159 Status: Closed	267 E PIERREPONT AVE	S 1/2 - 1 (0.637 mi.)	254	778
<b>DOMINICK GENARIO</b> Site ID: 59130 Status: Closed	<b>411 RAILROAD AVE</b>	<b>N 1/2 - 1 (0.643 mi.)</b>	<b>257</b>	<b>784</b>
<b>10 ELYCROFT PARKWAY</b> Site ID: 604826 Status: Closed	<b>10 ELYCROFT PKWY</b>	<b>S 1/2 - 1 (0.647 mi.)</b>	<b>260</b>	<b>789</b>
<b>FOAMEX INTERNATIONAL</b> Site ID: 12306 Status: Closed	<b>13 MANOR ROAD</b>	<b>E 1/2 - 1 (0.740 mi.)</b>	<b>283</b>	<b>858</b>
UNIVERSAL OIL PRODUC Site ID: 63644 Status: Active	RT 17 & PATERSON PLA	ENE 1/2 - 1 (0.752 mi.)	289	948
<b>146 VREELAND AVENUE</b> Site ID: 444008 Status: Closed	<b>146 VREELAND AVE</b>	<b>W 1/2 - 1 (0.753 mi.)</b>	<b>290</b>	<b>948</b>
<b>29 JANE STREET</b> Site ID: 593508 Status: Closed	<b>29 JANE ST</b>	<b>NE 1/2 - 1 (0.770 mi.)</b>	<b>296</b>	<b>967</b>
<b>US PRINTING INK CORP</b> Site ID: 12307 Status: Active	<b>343 MURRAY HILL PARK</b>	<b>SE 1/2 - 1 (0.774 mi.)</b>	<b>AU298</b>	<b>981</b>
<b>405 MHP DEVELOPMENT</b> Site ID: 174116 Status: Active	<b>405 MURRAY HILL PARK</b>	<b>SE 1/2 - 1 (0.779 mi.)</b>	<b>300</b>	<b>990</b>
6 DEAN COURT Site ID: 427649 Status: Closed	6 DEAN CT	W 1/2 - 1 (0.788 mi.)	304	999
BAKERY PLANT Site ID: 12305 Status: Closed	66 96 E UNION AVE	ESE 1/2 - 1 (0.800 mi.)	309	1010
<b>364 CARMITA AVENUE</b> Site ID: 214154	<b>364 CARMITA AVE</b>	<b>W 1/2 - 1 (0.801 mi.)</b>	<b>310</b>	<b>1010</b>

## EXECUTIVE SUMMARY

Status: Closed				
<b>GLOBAL LOGISTICS NJ</b>	<b>275 VETERANS BLVD</b>	<b>SSE 1/2 - 1 (0.812 mi.)</b>	<b>313</b>	<b>1057</b>
Site ID: 22382				
Status: Closed				
<b>174 VREELAND AVENUE</b>	<b>174 VREELAND AVE</b>	<b>W 1/2 - 1 (0.812 mi.)</b>	<b>314</b>	<b>1059</b>
Site ID: 547981				
Status: Closed				
<b>9 JANE STREET</b>	<b>9 JANE ST</b>	<b>NE 1/2 - 1 (0.819 mi.)</b>	<b>316</b>	<b>1062</b>
Site ID: 186705				
Status: Closed				
<b>275 PASSAIC AVENUE W</b>	<b>275 PASSAIC AVE</b>	<b>WNW 1/2 - 1 (0.834 mi.)</b>	<b>326</b>	<b>1091</b>
Site ID: 83954				
Status: Closed				
<b>444 EDGEWOOD PLACE</b>	<b>444 EDGEWOOD PL</b>	<b>WSW 1/2 - 1 (0.835 mi.)</b>	<b>327</b>	<b>1092</b>
Site ID: 606279				
Status: Closed				
<b>367 FERONIA WAY</b>	<b>367 FERONIA WAY</b>	<b>SSW 1/2 - 1 (0.842 mi.)</b>	<b>328</b>	<b>1095</b>
Site ID: 219107				
Status: Closed				
<b>203 WEST NEWELL AVEN</b>	<b>203 W NEWELL AVE</b>	<b>W 1/2 - 1 (0.847 mi.)</b>	<b>AZ331</b>	<b>1098</b>
Site ID: 385260				
Status: Closed				
<b>LINDENMEYR MUNROE PA</b>	<b>301 VETERANS BLVD</b>	<b>SSE 1/2 - 1 (0.849 mi.)</b>	<b>332</b>	<b>1099</b>
Site ID: 44154				
Status: Closed				
Status: Active				
<b>209 WEST NEWELL AVEN</b>	<b>209 W NEWELL AVE</b>	<b>W 1/2 - 1 (0.859 mi.)</b>	<b>AZ336</b>	<b>1113</b>
Site ID: 573441				
Status: Closed				
<b>408 CARMITA AVENUE</b>	<b>408 CARMITA AVE</b>	<b>W 1/2 - 1 (0.860 mi.)</b>	<b>337</b>	<b>1116</b>
Site ID: 178770				
Status: Closed				
<b>PENN BOTTLE &amp; SUPPLY</b>	<b>433 MURRAY HILL PKWY</b>	<b>SE 1/2 - 1 (0.862 mi.)</b>	<b>338</b>	<b>1117</b>
Site ID: 20499				
Status: Closed				
<b>147 WEST PIERPROMPT</b>	<b>147 W PIERREPONT AVE</b>	<b>W 1/2 - 1 (0.865 mi.)</b>	<b>340</b>	<b>1121</b>
Site ID: 196784				
Status: Pending				
<b>268 DONALDSON AVENUE</b>	<b>268 DONALDSON AVE</b>	<b>WNW 1/2 - 1 (0.865 mi.)</b>	<b>341</b>	<b>1122</b>
Site ID: 592571				
Status: Closed				
<b>287 WEST PASSAIC AVE</b>	<b>287 W PASSAIC AVE</b>	<b>WNW 1/2 - 1 (0.873 mi.)</b>	<b>343</b>	<b>1125</b>
Site ID: 598592				
Status: Closed				
<b>PROGRESSIVE INSURANC</b>	<b>290 VETERANS BLVD</b>	<b>SSE 1/2 - 1 (0.875 mi.)</b>	<b>345</b>	<b>1128</b>
Site ID: 59147				
Status: Closed				
<b>245 WOODWARD AVENUE</b>	<b>245 WOODWARD AVE</b>	<b>WNW 1/2 - 1 (0.878 mi.)</b>	<b>BB346</b>	<b>1130</b>
Site ID: 145594				

## EXECUTIVE SUMMARY

Status: Closed				
<b>420 CARMITA AVENUE</b>	<b>420 CARMITA AVE</b>	<b>W 1/2 - 1 (0.878 mi.)</b>	<b>347</b>	<b>1133</b>
Site ID: 230315				
Status: Closed				
349 RIVERSIDE AVENUE	349 RIVERSIDE AVE	WNW 1/2 - 1 (0.884 mi.)	349	1137
Site ID: 518567				
Status: Closed				
<b>249 WOODWARD AVENUE</b>	<b>249 WOODWARD AVE</b>	<b>WNW 1/2 - 1 (0.887 mi.)</b>	<b>BB350</b>	<b>1137</b>
Site ID: 158227				
Status: Closed				
<b>55 WEST GOUVERNEUR A</b>	<b>55 W GOUVERNEUR AVE</b>	<b>WSW 1/2 - 1 (0.893 mi.)</b>	<b>353</b>	<b>1141</b>
Site ID: 629769				
Status: Closed				
<b>393 RIVERSIDE AVENUE</b>	<b>393 RIVERSIDE AVE</b>	<b>W 1/2 - 1 (0.895 mi.)</b>	<b>355</b>	<b>1147</b>
Site ID: 362656				
Status: Closed				
<b>ARCHITECTURAL WINDOW</b>	<b>359 VETERANS BLVD</b>	<b>SSE 1/2 - 1 (0.898 mi.)</b>	<b>356</b>	<b>1147</b>
Site ID: 11283				
Status: Active				
<b>417 RIVERSIDE AVENUE</b>	<b>417 RIVERSIDE AVE</b>	<b>W 1/2 - 1 (0.899 mi.)</b>	<b>BE358</b>	<b>1154</b>
Site ID: 612264				
Status: Active				
<b>468 EDGEWOOD PLACE</b>	<b>468 EDGEWOOD PL</b>	<b>WSW 1/2 - 1 (0.899 mi.)</b>	<b>359</b>	<b>1157</b>
Site ID: 606174				
Status: Closed				
<b>423 RIVERSIDE AVENUE</b>	<b>423 RIVERSIDE AVE</b>	<b>W 1/2 - 1 (0.900 mi.)</b>	<b>BE360</b>	<b>1159</b>
Site ID: 577718				
Status: Closed				
<b>SAFER PAPER &amp; TRANSF</b>	<b>450 MURRAY HILL PKWY</b>	<b>SE 1/2 - 1 (0.902 mi.)</b>	<b>361</b>	<b>1162</b>
Site ID: 45281				
Status: Active				
<b>277 DONALDSON AVENUE</b>	<b>277 DONALDSON AVE</b>	<b>WNW 1/2 - 1 (0.902 mi.)</b>	<b>362</b>	<b>1167</b>
Site ID: 435246				
Status: Closed				
<b>MATHESON TRI GAS INC</b>	<b>932 PATERSON PLANK R</b>	<b>ENE 1/2 - 1 (0.905 mi.)</b>	<b>BF365</b>	<b>1175</b>
Site ID: 12293				
Status: Closed				
Status: Active				
MEEHAN TOOKER	55 MADISON CIRCLE DR	SE 1/2 - 1 (0.906 mi.)	BH368	1182
Site ID: 44809				
Site ID: 64574				
Status: Closed				
Status: Pending				
HOWMEDICA INC ORTHOP	320 VETERANS BLVD	SSE 1/2 - 1 (0.906 mi.)	369	1183
Site ID: 19331				
Status: Closed				
<b>334 7TH STREET</b>	<b>334 7TH ST</b>	<b>NE 1/2 - 1 (0.911 mi.)</b>	<b>372</b>	<b>1187</b>
Site ID: 593492				
Status: Closed				
THE COCA COLA BOTTLI	299 HOWMEDICA WAY	SSE 1/2 - 1 (0.912 mi.)	373	1190

## EXECUTIVE SUMMARY

Site ID: 19332 Status: Closed				
322 9TH STREET Site ID: 259510 Status: Pending	322 9TH ST	NE 1/2 - 1 (0.912 mi.)	374	1190
<b>NEREID BOAT CLUB</b> Site ID: 146106 Status: Active	<b>350 RIVERSIDE AVE</b>	<b>W 1/2 - 1 (0.914 mi.)</b>	<b>375</b>	<b>1191</b>
<b>L&amp;W SERVICE</b> Site ID: 28391 Status: Closed	<b>220 JACKSON AVE</b>	<b>WNW 1/2 - 1 (0.919 mi.)</b>	<b>378</b>	<b>1201</b>
<b>339 7TH STREET</b> Site ID: 188758 Status: Closed	<b>339 7TH ST</b>	<b>NE 1/2 - 1 (0.925 mi.)</b>	<b>381</b>	<b>1220</b>
<b>509 RIVERSIDE TERRAC</b> Site ID: 620805 Status: Closed	<b>509 RIVERSIDE TER</b>	<b>WSW 1/2 - 1 (0.926 mi.)</b>	<b>382</b>	<b>1222</b>
<b>C&amp;C EXPRESS INC</b> Site ID: 45136 Status: Closed	<b>321 10TH ST</b>	<b>ENE 1/2 - 1 (0.927 mi.)</b>	<b>383</b>	<b>1225</b>
<b>178 BELFORD AVENUE</b> Site ID: 64863 Status: Closed	<b>178 BELFORD AVE</b>	<b>NW 1/2 - 1 (0.928 mi.)</b>	<b>385</b>	<b>1233</b>
<b>436 RUTHERFORD AVENU</b> Site ID: 426701 Status: Closed	<b>436 RUTHERFORD AVE</b>	<b>SW 1/2 - 1 (0.941 mi.)</b>	<b>387</b>	<b>1234</b>
<b>46 BEECH STREET</b> Site ID: 567291 Status: Closed	<b>46 BEECH ST</b>	<b>NNW 1/2 - 1 (0.946 mi.)</b>	<b>388</b>	<b>1237</b>
491 RIVERSIDE DRIVE Site ID: 230350 Status: Closed	491 RIVERSIDE AVE	W 1/2 - 1 (0.951 mi.)	390	1240
<b>10 MYRTLE STREET</b> Site ID: 199393 Status: Closed	<b>10 MYRTLE ST</b>	<b>NNW 1/2 - 1 (0.952 mi.)</b>	<b>391</b>	<b>1240</b>
<b>504 EDGEWOOD PLANE</b> Site ID: 175407 Status: Closed	<b>504 EDGEWOOD PL</b>	<b>WSW 1/2 - 1 (0.953 mi.)</b>	<b>392</b>	<b>1241</b>
<b>375 UNION AVENUE</b> Site ID: 196029 Status: Closed	<b>375 UNION AVE</b>	<b>NW 1/2 - 1 (0.967 mi.)</b>	<b>BJ398</b>	<b>1262</b>
<b>ERRICOS WEST END TEX</b> Site ID: 52540 Status: Closed	<b>379 UNION AVE</b>	<b>NW 1/2 - 1 (0.969 mi.)</b>	<b>BJ399</b>	<b>1264</b>
<b>192 JACKSON AVENUE</b> Site ID: 184246 Status: Closed	<b>192 JACKSON AVE</b>	<b>WNW 1/2 - 1 (0.971 mi.)</b>	<b>400</b>	<b>1267</b>
<b>20 BEECH STREET</b> Site ID: 402373	<b>20 BEECH ST</b>	<b>NNW 1/2 - 1 (0.973 mi.)</b>	<b>402</b>	<b>1273</b>

## EXECUTIVE SUMMARY

Status: Closed				
<b>FLEET MAINTENANCE SE</b>	<b>319 13TH ST</b>	<b>ENE 1/2 - 1 (0.981 mi.)</b>	<b>BK409</b>	<b>1286</b>
Site ID: 43132				
Status: Closed				
Status: Active				
<b>C&amp;W PRESSROOM PRODUC</b>	<b>180 E UNION AVE</b>	<b>ESE 1/2 - 1 (0.982 mi.)</b>	<b>410</b>	<b>1290</b>
Site ID: 14259				
Status: Closed				
<b>SEDIVER INC</b>	<b>320 13TH ST</b>	<b>ENE 1/2 - 1 (0.990 mi.)</b>	<b>BK412</b>	<b>1296</b>
Site ID: 323812				
Status: Active				
<b>MEADOWLANDS PLATING</b>	<b>890 PATERSON PLANK R</b>	<b>ENE 1/2 - 1 (0.993 mi.)</b>	<b>413</b>	<b>1296</b>
Site ID: 12300				
Status: Active				
<b>21 LAFAYETTE PLACE</b>	<b>21 LAFAYETTE PL</b>	<b>SW 1/2 - 1 (0.994 mi.)</b>	<b>414</b>	<b>1298</b>
Site ID: 627200				
Status: Closed				
<b>27 JACKSON PLACE</b>	<b>27 JACKSON PL</b>	<b>SW 1/2 - 1 (0.997 mi.)</b>	<b>415</b>	<b>1298</b>
Site ID: 649408				
Status: Closed				
<b>310 16TH STREET ASSO</b>	<b>310 16TH ST</b>	<b>ENE 1/2 - 1 (1.000 mi.)</b>	<b>417</b>	<b>1299</b>
Site ID: 141873				
Status: Closed				

NJ HWS RE-EVAL: The locations were removed from the Known Contaminated Sites list for a variety of reasons. Some of the sites were taken off the list because they were inactive, some were not assigned a case worker and some were no longer contaminated. Inspectors from the DEP are now undertaking a full re-evaluation of each of the locations statewide. That includes visual and environmental tests to see whether contamination still exists.

A review of the NJ HWS RE-EVAL list, as provided by EDR, and dated 09/20/2007 has revealed that there are 8 NJ HWS RE-EVAL sites within approximately 1 mile of the target property.

<u>Equal/Higher Elevation</u>	<u>Address</u>	<u>Direction / Distance</u>	<u>Map ID</u>	<u>Page</u>
329 HACKENSACK STEET Facility Status: Below Current Cleanup Standard. No Action Required.	329 HACKENSACK ST	NE 1/2 - 1 (0.892 mi.)	BA352	1141
<u>Lower Elevation</u>	<u>Address</u>	<u>Direction / Distance</u>	<u>Map ID</u>	<u>Page</u>
<b>PARK MOTORS INC</b> Facility Status: Assigned to RPIU. Under Investigation.	<b>10-20 ORIENT WAY</b>	<b>ENE 0 - 1/8 (0.112 mi.)</b>	<b>F28</b>	<b>176</b>
<b>BOILING SPRINGS SERV</b> Facility Status: Assigned to RPIU. Under Investigation.	<b>1 FERONIA WAY</b>	<b>ESE 1/8 - 1/4 (0.183 mi.)</b>	<b>S73</b>	<b>262</b>
<b>RIDGE SERVICE (FORME</b> Facility Status: Assigned to RPIU. Under Investigation.	<b>54 UNION AVE</b>	<b>N 1/8 - 1/4 (0.241 mi.)</b>	<b>Z108</b>	<b>341</b>
<b>LUMER ASSOCIATES LLC</b> Facility Status: Assigned to RPIU. Under Investigation.	<b>1 MAPLE ST</b>	<b>N 1/4 - 1/2 (0.442 mi.)</b>	<b>198</b>	<b>556</b>
<b>MATHESON GAS PRODUCT</b> Facility Status: Assigned to Lead Bureau.	<b>932 PATERSON PLANK R</b>	<b>ENE 1/2 - 1 (0.905 mi.)</b>	<b>BF364</b>	<b>1171</b>
55 MADISON CIRCLE DR	55 MADISON CIRCLE DR	SE 1/2 - 1 (0.906 mi.)	BH367	1182



## EXECUTIVE SUMMARY

Facility Status: Assigned to RPIU. Under Investigation.  
 SEDIVER INCORPORATED                      320 13TH ST                      ENE 1/2 - 1 (0.975 mi.)                      BK404                      1275  
 Facility Status: Assigned to RPIU. Under Investigation.

### **State and tribal leaking storage tank lists**

NJ LUST: A listing of regulated Underground Storage Tanks that have a cleanup underway.

A review of the NJ LUST list, as provided by EDR, and dated 02/18/2020 has revealed that there are 14 NJ LUST sites within approximately 0.5 miles of the target property.

<u>Equal/Higher Elevation</u>	<u>Address</u>	<u>Direction / Distance</u>	<u>Map ID</u>	<u>Page</u>
<b>SHELL OIL CO</b> Case Id: 004764	<b>2 RIDGE RD</b>	<b>W 0 - 1/8 (0.102 mi.)</b>	<b>E25</b>	<b>169</b>
<b>AMOCO OIL CO - EDDIE</b> Case Id: 001398 Case Id: 1398	<b>177 PARK AVE</b>	<b>WSW 1/4 - 1/2 (0.376 mi.)</b>	<b>168</b>	<b>496</b>
<b>ARDIS FAMILY</b> Case Id: 725744	<b>151 PARK AVE</b>	<b>NE 1/4 - 1/2 (0.438 mi.)</b>	<b>194</b>	<b>543</b>
<u>Lower Elevation</u>	<u>Address</u>	<u>Direction / Distance</u>	<u>Map ID</u>	<u>Page</u>
<b>BOILING SPRINGS SAVI</b> Case Id: G000063020	<b>25 ORIENT WAY</b>	<b>E 0 - 1/8 (0.121 mi.)</b>	<b>I36</b>	<b>196</b>
<b>MOORE'S MOBIL</b> Case Id: 003851	<b>51 UNION AVE</b>	<b>N 1/8 - 1/4 (0.205 mi.)</b>	<b>V85</b>	<b>293</b>
<b>RUTHERFORD BORO DPW</b> Case Id: 011873	<b>10 12 AGNEW PL</b>	<b>NNE 1/8 - 1/4 (0.229 mi.)</b>	<b>Y100</b>	<b>327</b>
<b>EAST RUTHERFORD DPW</b> Case Id: 011589	<b>300 HACKENSACK ST</b>	<b>ESE 1/8 - 1/4 (0.243 mi.)</b>	<b>110</b>	<b>346</b>
<b>GULF SS</b> Case Id: 006188	<b>9 MEADOW RD</b>	<b>SE 1/8 - 1/4 (0.250 mi.)</b>	<b>AD122</b>	<b>377</b>
<b>EAST RUTHERFORD AUTO</b> Case Id: 458153	<b>111 UNION AVE</b>	<b>E 1/4 - 1/2 (0.310 mi.)</b>	<b>139</b>	<b>425</b>
<b>SCANCELLI PRINTS INC</b> Case Id: 006121	<b>190 VAN WINKLE STREE</b>	<b>ENE 1/4 - 1/2 (0.351 mi.)</b>	<b>AI156</b>	<b>457</b>
<b>COOPER LUMBER CO</b> Case Id: 016779	<b>RT 17 &amp; UNION AVE</b>	<b>ESE 1/4 - 1/2 (0.403 mi.)</b>	<b>177</b>	<b>520</b>
<b>17 TIGER LLC</b> Case Id: 000568	<b>50 RT 17 S</b>	<b>SSE 1/4 - 1/2 (0.411 mi.)</b>	<b>AM180</b>	<b>524</b>
<b>F P METAL PRODUCTS</b> Case Id: 704554	<b>175 HACKENSACK ST</b>	<b>ENE 1/4 - 1/2 (0.418 mi.)</b>	<b>187</b>	<b>535</b>
<b>BELLA VIA CHEVROLET-G</b> Case Id: 032652	<b>RT 17 S &amp; UNION AVE</b>	<b>ESE 1/4 - 1/2 (0.453 mi.)</b>	<b>201</b>	<b>562</b>

## EXECUTIVE SUMMARY

NJ HIST LUST: This listing is no longer updated or maintained by the DEP.

A review of the NJ HIST LUST list, as provided by EDR, and dated 09/17/2002 has revealed that there are 27 NJ HIST LUST sites within approximately 0.5 miles of the target property.

<u>Equal/Higher Elevation</u>	<u>Address</u>	<u>Direction / Distance</u>	<u>Map ID</u>	<u>Page</u>
RUTHERFORD COOPERATI Facility Status: Site Issued Letter of No Further Action for Area(s) Of Concern	32 RIDGE RD	WSW 1/8 - 1/4 (0.186 mi.)	T77	268
<b>AMBIX LABORATORIES</b> Facility Status: Site Issued Letter of No Further Action for Area(s) Of Concern	<b>210 ORCHARD ST</b>	<b>NNE 1/4 - 1/2 (0.283 mi.)</b>	<b>AE129</b>	<b>393</b>
<b>AMOCO OIL CO - EDDIE</b> Case Id: 89-08-11-1726 Facility Status: Assigned to a Program	<b>177 PARK AVE</b>	<b>WSW 1/4 - 1/2 (0.376 mi.)</b>	<b>168</b>	<b>496</b>
<b>PARK SUNOCO</b> Facility Status: Site Issued Letter of No Further Action for Area(s) Of Concern	<b>224 PARK AVE</b>	<b>WSW 1/4 - 1/2 (0.391 mi.)</b>	<b>175</b>	<b>514</b>
<b>DELTA GAS STATION RU</b> Facility Status: Administrative Deficiencies Exist	<b>217 PARK AVE</b>	<b>WSW 1/4 - 1/2 (0.439 mi.)</b>	<b>195</b>	<b>546</b>
<u>Lower Elevation</u>	<u>Address</u>	<u>Direction / Distance</u>	<u>Map ID</u>	<u>Page</u>
BROTHERS HARDWARE Facility Status: Site Issued Letter of No Further Action for Area(s) Of Concern	19 PARK ST	NE 0 - 1/8 (0.091 mi.)	D21	164
<b>PARK MOTORS INC</b> Case Id: 96-07-25-2151-50 Facility Status: Site Issued Letter of No Further Action for Area(s) Of Concern	<b>10-20 ORIENT WAY</b>	<b>ENE 0 - 1/8 (0.112 mi.)</b>	<b>F28</b>	<b>176</b>
COLUMNS OFFICE BUILD Case Id: 94-08-03-1431 Facility Status: Site Issued Letter of No Further Action for Area(s) Of Concern	47 ORIENT WAY	ESE 0 - 1/8 (0.117 mi.)	G32	184
<b>STIO BROTHERS REALTY</b> Facility Status: Site Issued Letter of No Further Action for Area(s) Of Concern	<b>10 ERIE AVE</b>	<b>NE 1/8 - 1/4 (0.135 mi.)</b>	<b>K42</b>	<b>211</b>
<b>MORRIS DIAMOND</b> Facility Status: Site Issued Letter of No Further Action for Area(s) Of Concern	<b>75 ORIENT WAY</b>	<b>SSE 1/8 - 1/4 (0.144 mi.)</b>	<b>O50</b>	<b>220</b>
BOILING SPRINGS Case Id: 87-11-06-0400 Facility Status: Site Issued Letter of No Further Action for Area(s) Of Concern	ERIE & ORIENT WAY	ENE 1/8 - 1/4 (0.145 mi.)	L52	224
<b>ARTHUR D VAN WINKLE</b> Facility Status: Site Issued Letter of No Further Action for Area(s) Of Concern	<b>85 ORIENT WAY</b>	<b>SSE 1/8 - 1/4 (0.149 mi.)</b>	<b>O53</b>	<b>224</b>
SAINT MARYS ROMAN CA Case Id: 90-02-08-1453 Facility Status: Assigned to a Program	64 CHESTNUT ST	NNW 1/8 - 1/4 (0.174 mi.)	Q63	245
BOILING SPRINGS SERV Case Id: 92-06-15-1657 Facility Status: Site Issued Letter of No Further Action for Area(s) Of Concern	1 FERONIA WAY	ESE 1/8 - 1/4 (0.183 mi.)	S72	262
<b>J&amp;R RUTHERFORD SERVI</b> Facility Status: Site Issued Letter of No Further Action for Area(s) Of Concern	<b>8 UNION AVE</b>	<b>NNE 1/8 - 1/4 (0.197 mi.)</b>	<b>83</b>	<b>288</b>
71 UNION AVE Case Id: 00-01-18-1008-17 Facility Status: Assigned to a Program	71 UNION AVE	N 1/8 - 1/4 (0.232 mi.)	Z104	334
<b>EAST RUTHERFORD DPW</b>	<b>300 HACKENSACK ST</b>	<b>ESE 1/8 - 1/4 (0.243 mi.)</b>	<b>110</b>	<b>346</b>

## EXECUTIVE SUMMARY

Case Id: 00-11-29-1444-03				
Facility Status: Assigned to a Program				
17 MEADOW ROAD	17 MEADOW RD	SE 1/8 - 1/4 (0.246 mi.)	AA117	367
Case Id: 01-01-11-1406-44				
Facility Status: Assigned to a Program				
<b>GULF SS</b>	<b>9 MEADOW RD</b>	<b>SE 1/8 - 1/4 (0.250 mi.)</b>	<b>AD122</b>	<b>377</b>
Case Id: 97-12-16-1338-15				
Facility Status: Assigned to a Program				
PASQUIN MOTOR SALES	55 RTE 17 N	SSE 1/4 - 1/2 (0.367 mi.)	165	492
Case Id: 98-11-11-1348-17				
Facility Status: Assigned to a Program				
BELLAVIA CHEVROLET-G	ROUTE 17 SOUTH & UNI	E 1/4 - 1/2 (0.381 mi.)	170	507
Case Id: 98-11-10-1341-21				
Facility Status: Assigned to a Program				
MEADOWSLANDS LEASING	200 HACKENSACK ST	ENE 1/4 - 1/2 (0.390 mi.)	173	510
Facility Status: Site Issued Letter of No Further Action for Area(s) Of Concern				
EXXON SERVICE STATIO	RTE 17 MEADOW RD	SSE 1/4 - 1/2 (0.406 mi.)	AM178	523
Case Id: 94-06-16-1916				
Facility Status: Assigned to a Program				
EXXON SERVICE STATIO	RTE 17 MEADOW RD	SSE 1/4 - 1/2 (0.406 mi.)	AM179	524
Case Id: 93-05-10-1211				
Facility Status: Site Issued Letter of No Further Action for Area(s) Of Concern				
<b>FOX LADDER &amp; SCAFFOL</b>	<b>315 RAILROAD AVE</b>	<b>N 1/4 - 1/2 (0.415 mi.)</b>	<b>185</b>	<b>532</b>
Facility Status: Site Issued Letter of No Further Action for Area(s) Of Concern				
MOBIL S/S #15-EJ5/TO	RTE 17 N & HIGHLAND	SSE 1/4 - 1/2 (0.449 mi.)	200	562
Case Id: 88-11-04-1710				
Facility Status: Assigned to a Program				
GENERAL TIRE OF NJ	250 RTE 17 N	E 1/4 - 1/2 (0.458 mi.)	AN204	569
Facility Status: Site Issued Letter of No Further Action for Area(s) Of Concern				

### **State and tribal registered storage tank lists**

NJ UST: The Underground Storage Tank database contains registered USTs. USTs are regulated under Subtitle I of the Resource Conservation and Recovery Act (RCRA). The data come from the Department of Environmental Protection & Energy's UST Data.

A review of the NJ UST list, as provided by EDR, and dated 11/20/2019 has revealed that there are 28 NJ UST sites within approximately 0.25 miles of the target property.

<u>Equal/Higher Elevation</u>	<u>Address</u>	<u>Direction / Distance</u>	<u>Map ID</u>	<u>Page</u>
FOREST DAIRY Facility Id: 92085 Tank Status: Removed	10 SPRING DELL AVE	W 0 - 1/8 (0.036 mi.)	A5	121
<b>SHELL OIL CO</b> Facility Id: 004764 Tank Status: Removed Tank Status: In-use	<b>2 RIDGE RD</b>	<b>W 0 - 1/8 (0.102 mi.)</b>	<b>E25</b>	<b>169</b>
IVANHOE ASSOCIATES	128 CHESTNUT ST	WNW 1/8 - 1/4 (0.158 mi.)	N58	236

## EXECUTIVE SUMMARY

Facility Id: 010039 Tank Status: Removed				
PARISH HOUSE FIRST P	32 RIDGE RD	WSW 1/8 - 1/4 (0.186 mi.)	T78	269
Facility Id: 032142 Tank Status: Removed				
<b>ST MARYS CHURCH</b>	<b>91 HOME AVE</b>	<b>NW 1/8 - 1/4 (0.195 mi.)</b>	<b>U82</b>	<b>285</b>
Facility Id: 027108 Tank Status: Abandoned in Place Tank Status: Removed				
RUTHERFORD POST OFFI	156 PARK AVE	WSW 1/8 - 1/4 (0.243 mi.)	109	345
Facility Id: 018443 Tank Status: Removed				
<b>Lower Elevation</b>	<b>Address</b>	<b>Direction / Distance</b>	<b>Map ID</b>	<b>Page</b>
SPRINGDELL ARMS COND	26 SPRINGDELL AVE	SSE 0 - 1/8 (0.030 mi.)	2	120
Facility Id: 026556 Tank Status: Exempt				
BROTHERS HARDWARE IN	19 PARK AVE	NE 0 - 1/8 (0.091 mi.)	D22	165
Facility Id: 031702 Tank Status: Removed				
PARK MOTORS CO	10-20 ORIENT WAY	ENE 0 - 1/8 (0.112 mi.)	F29	180
Facility Id: 031557 Tank Status: Removed				
PARK MOTORS INC	10-20 ORIENT WAY	ENE 0 - 1/8 (0.112 mi.)	F30	181
Facility Id: 009077 Tank Status: Removed				
<b>THE COLUMNS</b>	<b>47 ORIENT WAY</b>	<b>ESE 0 - 1/8 (0.117 mi.)</b>	<b>G33</b>	<b>184</b>
Facility Id: 030226 Tank Status: Removed				
<b>BOILING SPRINGS SAVI</b>	<b>25 ORIENT WAY</b>	<b>E 0 - 1/8 (0.121 mi.)</b>	<b>I36</b>	<b>196</b>
Facility Id: G000063020 Tank Status: Removed				
<b>STIO BROTHERS REALTY</b>	<b>10 ERIE AVE</b>	<b>NE 1/8 - 1/4 (0.135 mi.)</b>	<b>K42</b>	<b>211</b>
Facility Id: 021280 Tank Status: Removed				
<b>MORRIS DIAMOND</b>	<b>75 ORIENT WAY</b>	<b>SSE 1/8 - 1/4 (0.144 mi.)</b>	<b>O50</b>	<b>220</b>
Facility Id: 002369 Tank Status: Removed				
<b>ARTHUR D VAN WINKLE</b>	<b>85 ORIENT WAY</b>	<b>SSE 1/8 - 1/4 (0.149 mi.)</b>	<b>O53</b>	<b>224</b>
Facility Id: 016799 Tank Status: Removed				
THE CHATEAU APARTMEN	95 ORIENT WAY	SSE 1/8 - 1/4 (0.179 mi.)	69	255
Facility Id: 020466 Tank Status: Removed				
BOILING SPRINGS SERV	1 FERONIA WAY	ESE 1/8 - 1/4 (0.183 mi.)	S76	267
Facility Id: 019916 Tank Status: Removed				
<b>J&amp;R RUTHERFORD SERVI</b>	<b>8 UNION AVE</b>	<b>NNE 1/8 - 1/4 (0.197 mi.)</b>	<b>83</b>	<b>288</b>
Facility Id: 002078				

## EXECUTIVE SUMMARY

Tank Status: Removed				
<b>MOORE'S MOBIL</b>	<b>51 UNION AVE</b>	<b>N 1/8 - 1/4 (0.205 mi.)</b>	<b>V85</b>	<b>293</b>
Facility Id: 003851				
Tank Status: Removed				
Tank Status: Pending-NOI				
<b>HELEN PROPERTIES INC</b>	<b>150 UNION AVE</b>	<b>ENE 1/8 - 1/4 (0.226 mi.)</b>	<b>X93</b>	<b>310</b>
Facility Id: 496183				
Tank Status: Removed				
<b>EAST RUTHERFORD MGP</b>	<b>153 UNION AVE</b>	<b>ENE 1/8 - 1/4 (0.229 mi.)</b>	<b>X94</b>	<b>311</b>
Facility Id: 033410				
Tank Status: Removed				
<b>EAST RUTHERFORD FORM</b>	<b>153 UNION AVE</b>	<b>ENE 1/8 - 1/4 (0.229 mi.)</b>	<b>X96</b>	<b>314</b>
Facility Id: 031490				
Tank Status: Removed				
<b>NH BROOKS ROOFING CO</b>	<b>26 MEADOW RD</b>	<b>SE 1/8 - 1/4 (0.240 mi.)</b>	<b>AA106</b>	<b>336</b>
Facility Id: 011475				
Tank Status: Removed				
<b>RIDGE SERVICE (FORME</b>	<b>54 UNION AVE</b>	<b>N 1/8 - 1/4 (0.241 mi.)</b>	<b>Z108</b>	<b>341</b>
Facility Id: 018206				
Tank Status: Removed				
<b>EAST RUTHERFORD DPW</b>	<b>300 HACKENSACK ST</b>	<b>ESE 1/8 - 1/4 (0.243 mi.)</b>	<b>110</b>	<b>346</b>
Facility Id: 011589				
Tank Status: Removed				
Tank Status: Out of Service				
<b>GFM DEVELOPMENT INC</b>	<b>17 MEADOW RD</b>	<b>SE 1/8 - 1/4 (0.246 mi.)</b>	<b>AA116</b>	<b>365</b>
Facility Id: 90361				
Tank Status: Removed				
<b>CLIFFORD MUNDELL</b>	<b>19 MEADOW RD</b>	<b>SE 1/8 - 1/4 (0.247 mi.)</b>	<b>AA120</b>	<b>373</b>
Facility Id: 000155				
Tank Status: Removed				
<b>GULF SS</b>	<b>9 MEADOW RD</b>	<b>SE 1/8 - 1/4 (0.250 mi.)</b>	<b>AD122</b>	<b>377</b>
Facility Id: 006188				
Tank Status: Removed				
Tank Status: Abandoned in Place				

NJ MAJOR FACILITIES: 'Major Facility' means all facilities, located on one or more contiguous or adjacent properties owned or operated by the same person, having total combined storage capacity of: 1) 20,000 gallons or more for hazardous substances other than Petroleum or petroleum products; 2) 200,000 gallons or more for hazardous substances of all kinds.

A review of the NJ MAJOR FACILITIES list, as provided by EDR, and dated 04/06/2020 has revealed that there is 1 NJ MAJOR FACILITIES site within approximately 0.5 miles of the target property.

<u>Lower Elevation</u>	<u>Address</u>	<u>Direction / Distance</u>	<u>Map ID</u>	<u>Page</u>
<b>DIAMOND CHEMICAL CO</b>	<b>UNION AVE &amp; DUBOIS S</b>	<b>ESE 1/4 - 1/2 (0.487 mi.)</b>	<b>AO210</b>	<b>589</b>
Department Integrated Facility File Number: 021200272000				

## EXECUTIVE SUMMARY

### ***State and tribal institutional control / engineering control registries***

NJ ENG CONTROLS: Legal Document that restricts the use of contaminated property; holds owner(s) to the regulatory/statutory requirements for cleanup.

A review of the NJ ENG CONTROLS list, as provided by EDR, and dated 11/01/2018 has revealed that there are 2 NJ ENG CONTROLS sites within approximately 0.5 miles of the target property.

<u>Lower Elevation</u>	<u>Address</u>	<u>Direction / Distance</u>	<u>Map ID</u>	<u>Page</u>
<b>TAXI METER CO (FORME)</b> Site ID: 37093	<b>153 UNION AVE</b>	<b>ENE 1/8 - 1/4 (0.229 mi.)</b>	<b>X99</b>	<b>315</b>
<b>PASQUIN FORD MOTOR S</b> Site ID: 11277	<b>55 RT 17</b>	<b>SSE 1/4 - 1/2 (0.414 mi.)</b>	<b>184</b>	<b>526</b>

NJ INST CONTROL: Sites where engineering and/or institutional controls remain in place as part of a remedial action to address soil and/or groundwater contamination. These restrictions ensure protection of human health and the environment as long as they are maintained.

A review of the NJ INST CONTROL list, as provided by EDR, and dated 04/05/2019 has revealed that there are 7 NJ INST CONTROL sites within approximately 0.5 miles of the target property.

<u>Equal/Higher Elevation</u>	<u>Address</u>	<u>Direction / Distance</u>	<u>Map ID</u>	<u>Page</u>
<b>ST MARYS CHURCH</b> Facility Id: 55771	<b>91 HOME AVE</b>	<b>NW 1/8 - 1/4 (0.195 mi.)</b>	<b>U80</b>	<b>270</b>

<u>Lower Elevation</u>	<u>Address</u>	<u>Direction / Distance</u>	<u>Map ID</u>	<u>Page</u>
<b>THE COLUMNS</b> Facility Id: 55978	<b>47 ORIENT WAY</b>	<b>ESE 0 - 1/8 (0.117 mi.)</b>	<b>G33</b>	<b>184</b>
<b>LUKOIL SERVICE STATI</b> Facility Id: 11275	<b>131 149 HIGHLAND CRO</b>	<b>S 1/4 - 1/2 (0.351 mi.)</b>	<b>157</b>	<b>481</b>
<b>275 RAILROAD AVENUE</b> Facility Id: 498090	<b>275 RAILROAD AVE</b>	<b>NNE 1/4 - 1/2 (0.355 mi.)</b>	<b>160</b>	<b>483</b>
<b>PASQUIN FORD MOTOR S</b> Facility Id: 11277	<b>55 RT 17</b>	<b>SSE 1/4 - 1/2 (0.414 mi.)</b>	<b>184</b>	<b>526</b>
<b>EXXON SERVICE STATIO</b> Facility Id: 11286	<b>50 RT 17</b>	<b>SSE 1/4 - 1/2 (0.425 mi.)</b>	<b>AM191</b>	<b>540</b>
<b>DUBOIS CHEMICALS</b> Facility Id: 63749	<b>UNION AVE &amp; DUBOIS S</b>	<b>ESE 1/4 - 1/2 (0.487 mi.)</b>	<b>AO209</b>	<b>580</b>

### ***State and tribal voluntary cleanup sites***

NJ VCP: Through the VCP, responsible parties, developers, local officials, or individuals may work with the department to remediate non-priority contaminated sites that pose no immediate threat to human health or the environment.

A review of the NJ VCP list, as provided by EDR, and dated 01/12/2018 has revealed that there are 22

## EXECUTIVE SUMMARY

NJ VCP sites within approximately 0.5 miles of the target property.

<u>Equal/Higher Elevation</u>	<u>Address</u>	<u>Direction / Distance</u>	<u>Map ID</u>	<u>Page</u>
THE CURIO SHOP Incident Number: 97-03-13-1506-43	63 PARK AVE	W 0 - 1/8 (0.054 mi.)	A8	127
<b>97 CHESTNUT STREET</b> Incident Number: 07-07-24-1157-38	<b>97 CHESTNUT ST</b>	<b>NW 0 - 1/8 (0.120 mi.)</b>	<b>H34</b>	<b>189</b>
116 CHESTNUT STREET Incident Number: 05-11-23-1033-13	116 CHESTNUT ST	WNW 1/8 - 1/4 (0.141 mi.)	M47	218
<b>120 CHESTNUT STREET</b> Incident Number: 06-01-11-0724-18	<b>120 CHESTNUT ST</b>	<b>WNW 1/8 - 1/4 (0.150 mi.)</b>	<b>M55</b>	<b>231</b>
SABRINA'S EDUCATION Incident Number: 06-11-03-0000-58	201 PARK AVE	NE 1/4 - 1/2 (0.327 mi.)	146	441
<b>BERKELEY ARMS</b> Incident Number: 07-09-27-1352-33	<b>154 UNION AVE</b>	<b>NNW 1/4 - 1/2 (0.439 mi.)</b>	<b>196</b>	<b>553</b>
<u>Lower Elevation</u>	<u>Address</u>	<u>Direction / Distance</u>	<u>Map ID</u>	<u>Page</u>
56 PARK AVENUE Incident Number: 99-10-21-1835-17	56 PARK AVE	N 0 - 1/8 (0.058 mi.)	B10	130
<b>PARK MOTORS INC</b> Incident Number: 96-07-25-2151-50	<b>10-20 ORIENT WAY</b>	<b>ENE 0 - 1/8 (0.112 mi.)</b>	<b>F28</b>	<b>176</b>
<b>BOILING SPRINGS SAVI</b> Incident Number: 01-06-14-1253-23	<b>25 ORIENT WAY</b>	<b>E 0 - 1/8 (0.121 mi.)</b>	<b>I35</b>	<b>192</b>
<b>UNION CLEANERS</b> Incident Number: 08-04-11-1326-24	<b>23 UNION AVE</b>	<b>NNE 1/8 - 1/4 (0.177 mi.)</b>	<b>R67</b>	<b>251</b>
<b>BOILING SPRINGS SERV</b> RUTHERFORD BORO DPW Incident Number: 93-02-05-1056-23	<b>1 FERONIA WAY</b> 28 UNION AVE & 10-12	<b>ESE 1/8 - 1/4 (0.183 mi.)</b> NNE 1/8 - 1/4 (0.217 mi.)	<b>S75</b> W90	<b>266</b> 306
FORMER EAST RUTHERFO Incident Number: 98-09-11-0657-05	153 UNION AVE	ENE 1/8 - 1/4 (0.229 mi.)	X97	314
<b>THE RUTHERFORD HOUSE</b> Incident Number: 99-01-22-0308-32	<b>71 E UNION AVE</b>	<b>N 1/8 - 1/4 (0.232 mi.)</b>	<b>Z103</b>	<b>333</b>
<b>RIDGE SERVICE (FORME</b> Incident Number: 96-02-23-1304-37	<b>54 UNION AVE</b>	<b>N 1/8 - 1/4 (0.241 mi.)</b>	<b>Z108</b>	<b>341</b>
GFM DEVELOPMENT INC Incident Number: 06-12-13-1318-16	17 MEADOW RD	SE 1/8 - 1/4 (0.246 mi.)	AA115	365
<b>31 IVY PLACE</b> Incident Number: 04-09-27-1248-40	<b>31 IVY PL</b>	<b>N 1/4 - 1/2 (0.319 mi.)</b>	<b>140</b>	<b>428</b>
2 ROUTE 17 SOUTH Incident Number: 96-04-25-1302-27	2 RTE 17 S	SE 1/4 - 1/2 (0.344 mi.)	AH151	448
45 WASHINGTON AVENUE Incident Number: 06-04-19-1104-34	45 WASHINGTON AVE	N 1/4 - 1/2 (0.352 mi.)	AJ159	483
<b>NALPAK ASSOCIATES, L</b> Incident Number: 06-12-07-1535-49	<b>349 RT 17</b>	<b>SE 1/4 - 1/2 (0.358 mi.)</b>	<b>161</b>	<b>487</b>
AN CORP REALTY <b>GENERAL TIRE OF NJ</b> Incident Number: 07-03-07-1343-20	300 RT 3 <b>250 RT 17</b>	SE 1/4 - 1/2 (0.413 mi.) <b>E 1/4 - 1/2 (0.458 mi.)</b>	183 <b>AN203</b>	525 <b>568</b>

## EXECUTIVE SUMMARY

### **State and tribal Brownfields sites**

NJ BROWNFIELDS: Brownfields are identified as former or current commercial or industrial use sites that are presently vacant or underutilized, on which there is suspected to have been a discharge of a contamination to the soil or groundwater at concentrations greater than applicable cleanup criteria.

A review of the NJ BROWNFIELDS list, as provided by EDR, and dated 03/26/2020 has revealed that there are 17 NJ BROWNFIELDS sites within approximately 0.5 miles of the target property.

<u>Equal/Higher Elevation</u>	<u>Address</u>	<u>Direction / Distance</u>	<u>Map ID</u>	<u>Page</u>
<b>ST MARYS CHURCH</b> PStatus: DEP Case	<b>91 HOME AVE</b>	<b>NW 1/8 - 1/4 (0.195 mi.)</b>	<b>U81</b>	<b>278</b>
<b>AMBIX LABORATORIES</b> PStatus: DEP Case	<b>210 ORCHARD ST</b>	<b>NNE 1/4 - 1/2 (0.283 mi.)</b>	<b>AE130</b>	<b>398</b>
<u>Lower Elevation</u>	<u>Address</u>	<u>Direction / Distance</u>	<u>Map ID</u>	<u>Page</u>
<b>BOILING SPRINGS SAVI</b> PStatus: DEP Case	<b>25 ORIENT WAY</b>	<b>E 0 - 1/8 (0.121 mi.)</b>	<b>I36</b>	<b>196</b>
<b>BOILING SPRINGS SERV</b> PStatus: DEP Case	<b>1 FERONIA WAY</b>	<b>ESE 1/8 - 1/4 (0.183 mi.)</b>	<b>S73</b>	<b>262</b>
<b>TAXI METER CO (FORME</b> PStatus: DEP Case	<b>153 UNION AVE</b>	<b>ENE 1/8 - 1/4 (0.229 mi.)</b>	<b>X99</b>	<b>315</b>
<b>71 UNION AVENUE</b> PStatus: DEP Case	<b>71 UNION AVE</b>	<b>N 1/8 - 1/4 (0.232 mi.)</b>	<b>Z102</b>	<b>330</b>
<b>EAST RUTHERFORD DPW</b> PStatus: DEP Case	<b>300 HACKENSACK ST</b>	<b>ESE 1/8 - 1/4 (0.243 mi.)</b>	<b>110</b>	<b>346</b>
<b>RUTHERFORD BORO DPW</b> PStatus: DEP Case	<b>2 AGNEW PL</b>	<b>NNE 1/8 - 1/4 (0.244 mi.)</b>	<b>Y113</b>	<b>359</b>
<b>BALSCO CORRUGATED</b> PStatus: DEP Case	<b>132 UNION AVE</b>	<b>E 1/8 - 1/4 (0.247 mi.)</b>	<b>AC118</b>	<b>367</b>
<b>62 RAILROAD AVENUE</b> PStatus: DEP Case	<b>62 RAILROAD AVE</b>	<b>SE 1/4 - 1/2 (0.302 mi.)</b>	<b>136</b>	<b>418</b>
<b>SCANCELLI PRINTS INC</b> PStatus: DEP Case	<b>190 VAN WINKLE ST</b>	<b>ENE 1/4 - 1/2 (0.351 mi.)</b>	<b>AI155</b>	<b>455</b>
<b>BELLAVIA CHEVROLET-G</b> PStatus: DEP Case	<b>RT 17 &amp; UNION AVE</b>	<b>E 1/4 - 1/2 (0.367 mi.)</b>	<b>164</b>	<b>489</b>
<b>NJDOT ROUTE 17 DRAIN</b> PStatus: DEP Case	<b>RT 17 MM 4.93</b>	<b>SE 1/4 - 1/2 (0.369 mi.)</b>	<b>166</b>	<b>492</b>
<b>COOPER LUMBER CO</b> PStatus: DEP Case	<b>RT 17 &amp; UNION AVE</b>	<b>ESE 1/4 - 1/2 (0.403 mi.)</b>	<b>177</b>	<b>520</b>
<b>PASQUIN FORD MOTOR S</b> PStatus: DEP Case	<b>55 RT 17</b>	<b>SSE 1/4 - 1/2 (0.414 mi.)</b>	<b>184</b>	<b>526</b>
<b>LUMER ASSOCIATES LLC</b> PStatus: DEP Case	<b>1 MAPLE ST</b>	<b>N 1/4 - 1/2 (0.442 mi.)</b>	<b>198</b>	<b>556</b>
<b>DUBOIS CHEMICALS</b> PStatus: DEP Case	<b>UNION AVE &amp; DUBOIS S</b>	<b>ESE 1/4 - 1/2 (0.487 mi.)</b>	<b>AO209</b>	<b>580</b>



## EXECUTIVE SUMMARY

### ADDITIONAL ENVIRONMENTAL RECORDS

#### ***Other Ascertainable Records***

RCRA NonGen / NLR: RCRAInfo is EPA's comprehensive information system, providing access to data supporting the Resource Conservation and Recovery Act (RCRA) of 1976 and the Hazardous and Solid Waste Amendments (HSWA) of 1984. The database includes selective information on sites which generate, transport, store, treat and/or dispose of hazardous waste as defined by the Resource Conservation and Recovery Act (RCRA). Non-Generators do not presently generate hazardous waste.

A review of the RCRA NonGen / NLR list, as provided by EDR, and dated 03/23/2020 has revealed that there are 24 RCRA NonGen / NLR sites within approximately 0.25 miles of the target property.

<u>Equal/Higher Elevation</u>	<u>Address</u>	<u>Direction / Distance</u>	<u>Map ID</u>	<u>Page</u>
<b>MOUCEL TAILORS</b> EPA ID:: NJD087075321	<b>96 PARK AVE</b>	<b>W 0 - 1/8 (0.088 mi.)</b>	<b>C19</b>	<b>145</b>
DR WILLIAMS EPA ID:: NJR000010835	9 RIDGE RD	WSW 0 - 1/8 (0.094 mi.)	E24	168
<b>SHELL OIL CO</b> EPA ID:: NJD986593986	<b>2 RIDGE RD</b>	<b>W 0 - 1/8 (0.102 mi.)</b>	<b>E25</b>	<b>169</b>
<b>ST MARYS CHURCH</b> EPA ID:: NJD986571941	<b>91 HOME AVE</b>	<b>NW 1/8 - 1/4 (0.195 mi.)</b>	<b>U82</b>	<b>285</b>
<u>Lower Elevation</u>	<u>Address</u>	<u>Direction / Distance</u>	<u>Map ID</u>	<u>Page</u>
SHERWIN-WILLIAMS CO EPA ID:: NJD070962493	48 PARK AVE	NNE 0 - 1/8 (0.069 mi.)	B13	134
RUTHERFORD CENTRAL O EPA ID:: NJD980649826	40 ORIENT WAY	ESE 0 - 1/8 (0.084 mi.)	18	143
<b>PARK MOTORS INC</b> EPA ID:: NJD011716180	<b>10-20 ORIENT WAY</b>	<b>ENE 0 - 1/8 (0.112 mi.)</b>	<b>F28</b>	<b>176</b>
COLUMNS OFFICE BUILD EPA ID:: NJ0000563668	47 ORIENT WAY	ESE 0 - 1/8 (0.117 mi.)	G31	182
FUJI PHOTO FILM USA EPA ID:: NJR000022293	16 PARK AVE N LITE S	NE 1/8 - 1/4 (0.127 mi.)	K39	207
SUMMIT BANK CORP EPA ID:: NJR000020693	12-14 PARK AVE	NE 1/8 - 1/4 (0.131 mi.)	K40	209
FLIPS 50 MINUTE PHOT EPA ID:: NJ0000970111	6 STATION SQ	ENE 1/8 - 1/4 (0.140 mi.)	L46	217
SAINT MARYS HIGH SCH EPA ID:: NJR000025171	64 CHESTNUT ST	NNW 1/8 - 1/4 (0.174 mi.)	Q64	245
<b>RUTHERFORD UNION DRY</b> EPA ID:: NJD982721359	<b>23 UNION AVE</b>	<b>NNE 1/8 - 1/4 (0.177 mi.)</b>	<b>R66</b>	<b>248</b>
B&C AUTO SERVICE INC EPA ID:: NJD011714672	27 UNION AVE	NNE 1/8 - 1/4 (0.180 mi.)	R70	256
SERVICE STATION EPA ID:: NJD000704932	1 FERONIA WAY	ESE 1/8 - 1/4 (0.183 mi.)	S74	265
ABBOTT SCREEN PRTG P	299 HACKENSACK ST	ESE 1/8 - 1/4 (0.219 mi.)	91	306

## EXECUTIVE SUMMARY

EPA ID:: NJD001645118					
DAWN BIBLE STUDENTS	199 RAILROAD AVE	NE 1/8 - 1/4 (0.222 mi.)	92	308	
EPA ID:: NJD986601847					
<b>PSE&amp;G VAN WINKLE SUB</b>	<b>153 UNION AVE</b>	<b>ENE 1/8 - 1/4 (0.229 mi.)</b>	<b>X95</b>	<b>312</b>	
EPA ID:: NJR986652279					
METRO-LIFT TRUCK SLS	10 WINTER PL	E 1/8 - 1/4 (0.236 mi.)	105	334	
EPA ID:: NJD048408330					
MEADOWLANDS COLLISIO	25 W ERIE AVE	NNE 1/8 - 1/4 (0.243 mi.)	AB111	355	
EPA ID:: NJD982534448					
PENNA AUTO SERVICE	25 W ERIE AVE	NNE 1/8 - 1/4 (0.243 mi.)	AB112	357	
EPA ID:: NJD106999782					
BALSCO CORRUGATED BO	132 UNION AVE	E 1/8 - 1/4 (0.247 mi.)	AC119	371	
EPA ID:: NJD986578912					
RUTHERFORD BOROUGH O	AGNEW PL & ERIE AVE	NNE 1/8 - 1/4 (0.248 mi.)	AB121	376	
EPA ID:: NJD986646297					
<b>HY TEST REALTY CO LL</b>	<b>9 MEADOW RD</b>	<b>SE 1/8 - 1/4 (0.250 mi.)</b>	<b>AD123</b>	<b>383</b>	
EPA ID:: NJR000032813					

ROD: Record of Decision. ROD documents mandate a permanent remedy at an NPL (Superfund) site containing technical and health information to aid the cleanup.

A review of the ROD list, as provided by EDR, and dated 04/27/2020 has revealed that there are 3 ROD sites within approximately 1 mile of the target property.

<u>Equal/Higher Elevation</u>	<u>Address</u>	<u>Direction / Distance</u>	<u>Map ID</u>	<u>Page</u>
<b>UNIVERSAL OIL PROCES</b> EPA ID:: NJD002005106	<b>E/S RTE 17</b>	<b>E 1/2 - 1 (0.552 mi.)</b>	<b>0</b>	<b>8</b>
<b>VENTRON/VELSICOL</b> EPA ID:: NJD980529879	<b>ETHYL BOULEVARD</b>	<b>SE 1/2 - 1 (0.928 mi.)</b>	<b>0</b>	<b>42</b>
<b>DIAMOND ALKALI CO.</b> EPA ID:: NJD980528996	<b>80 LISTER AVE</b>	<b>W 1/2 - 1 (0.928 mi.)</b>	<b>0</b>	<b>79</b>

CONSENT: Major Legal settlements that establish responsibility and standards for cleanup at NPL (superfund) sites. Released periodically by U.S. District Courts after settlement by parties to litigation matters.

A review of the CONSENT list, as provided by EDR, and dated 12/31/2019 has revealed that there is 1 CONSENT site within approximately 1 mile of the target property.

<u>Equal/Higher Elevation</u>	<u>Address</u>	<u>Direction / Distance</u>	<u>Map ID</u>	<u>Page</u>
<b>DIAMOND ALKALI CO.</b>	<b>80 LISTER AVE</b>	<b>W 1/2 - 1 (0.928 mi.)</b>	<b>0</b>	<b>79</b>

## EXECUTIVE SUMMARY

NJ DRYCLEANERS: A listing of registered drycleaners.

A review of the NJ DRYCLEANERS list, as provided by EDR, and dated 02/05/2020 has revealed that there are 5 NJ DRYCLEANERS sites within approximately 0.25 miles of the target property.

<u>Equal/Higher Elevation</u>	<u>Address</u>	<u>Direction / Distance</u>	<u>Map ID</u>	<u>Page</u>
PARK CLEANERS Facility Id: L0049	124 PARK AVE.	W 1/8 - 1/4 (0.138 mi.)	J45	216
<b>MOUGEL TAILORS</b> Facility Id: L0259	<b>95 PARK AVE</b>	<b>WSW 1/8 - 1/4 (0.151 mi.)</b>	<b>57</b>	<b>234</b>

<u>Lower Elevation</u>	<u>Address</u>	<u>Direction / Distance</u>	<u>Map ID</u>	<u>Page</u>
ZIP CLEANERS Facility Id: L0264	7 ORIENT WAY	ENE 1/8 - 1/4 (0.134 mi.)	L41	211
<b>SWAN CLEANERS</b> Facility Id: L0060	<b>3-5 UNION AVE</b>	<b>NE 1/8 - 1/4 (0.168 mi.)</b>	<b>P61</b>	<b>241</b>
<b>UNION DRY CLEANERS</b> Facility Id: L0100 Facility Id: L9332	<b>23 UNION AVE</b>	<b>NNE 1/8 - 1/4 (0.177 mi.)</b>	<b>R68</b>	<b>253</b>

NJ HIST MAJOR FACILITIES: 'Major Facility' means all facilities, located on one or more contiguous or adjacent properties owned or operated by the same person, having total combined storage capacity of: 1) 20,000 gallons or more for hazardous substances other than Petroleum or petroleum products; 2) 200,000 gallons or more for hazardous substances of all kinds. This file contains detail information that is no longer available by the Department of Environmental Protection due to security concerns.

A review of the NJ HIST MAJOR FACILITIES list, as provided by EDR, and dated 01/02/2002 has revealed that there is 1 NJ HIST MAJOR FACILITIES site within approximately 0.5 miles of the target property.

<u>Lower Elevation</u>	<u>Address</u>	<u>Direction / Distance</u>	<u>Map ID</u>	<u>Page</u>
<b>DIAMOND CHEMICAL CO</b> Facility Id: 021200272000	<b>UNION AVE &amp; DUBOIS S</b>	<b>ESE 1/4 - 1/2 (0.487 mi.)</b>	<b>AO210</b>	<b>589</b>

NJ ISRA: The ISRA process begins with determining if the Act applies to your type of business and transaction. The provisions of ISRA only apply to industrial establishments. What is an industrial establishment? The term "industrial establishment" refers to the type of business operations and transactions that would subject a facility to review under ISRA. An industrial establishment must meet each of the following three criteria: The place of business or real property at which such business is conducted, having a North American Industry Classification System (NAICS) code listed in N.J.A.C. 7:26 B - Appendix C subject to the specified exceptions and limitations. The place of business must have been engaged in operations on or after December 31, 1983; and The place of business must involve the generation, manufacture, refining, transportation, treatment, storage, handling, or disposal of hazardous substances or hazardous wastes.

A review of the NJ ISRA list, as provided by EDR, and dated 12/24/2019 has revealed that there are 13 NJ ISRA sites within approximately 0.5 miles of the target property.

<u>Equal/Higher Elevation</u>	<u>Address</u>	<u>Direction / Distance</u>	<u>Map ID</u>	<u>Page</u>
<b>AMBIX LABORATORIES</b>	<b>210 ORCHARD ST</b>	<b>NNE 1/4 - 1/2 (0.283 mi.)</b>	<b>AE130</b>	<b>398</b>

## EXECUTIVE SUMMARY

Pi Number: 030463  
 Case Status: Assigned to Program  
 Case Status: NFA-E (Limited Restricted Use)  
 Case Status: NFA (No Further Action) HISTORIC

<u>Lower Elevation</u>	<u>Address</u>	<u>Direction / Distance</u>	<u>Map ID</u>	<u>Page</u>
LAFAYETTE GENERAL MA Pi Number: G000015444 Case Status: NFA (No Further Action) HISTORIC	27 GLEN ROAD	ENE 0 - 1/8 (0.079 mi.)	17	142
<b>PAUL VERES TRUST PRE</b> Pi Number: 615564 Case Status: Assigned to Program Case Status: Exempt from ECRA/ISRA	<b>51 CHESTNUT ST</b>	<b>N 1/8 - 1/4 (0.174 mi.)</b>	<b>62</b>	<b>244</b>
DARA DRESS COMPANY Pi Number: G000012553 Case Status: NFA (No Further Action) HISTORIC	13 UNION AVENUE	NNE 1/8 - 1/4 (0.175 mi.)	P65	247
OTT MANUFACTURING IN Pi Number: G000013934 Case Status: NFA (No Further Action) HISTORIC Case Status: Exempt from ECRA/ISRA	22 UNION AVENUE	NNE 1/8 - 1/4 (0.206 mi.)	W87	302
<b>BALSCO CORRUGATED</b> Pi Number: 266045 Case Status: Assigned to Program Case Status: NFA-E (Unrestricted Use)	<b>132 UNION AVE</b>	<b>E 1/8 - 1/4 (0.247 mi.)</b>	<b>AC118</b>	<b>367</b>
<b>CHAS E CHAPIN CO</b> Pi Number: 011281 Case Status: NFA (No Further Action) HISTORIC	<b>131 UNION AVE</b>	<b>ENE 1/4 - 1/2 (0.271 mi.)</b>	<b>126</b>	<b>388</b>
SINGLETON MACHINE & Pi Number: G000042679 Case Status: NFA-A (Area of Concern) HISTORIC	45 TO 49 MEADOW ROAD	SE 1/4 - 1/2 (0.286 mi.)	AF132	407
<b>AIRTECH</b> Pi Number: 025371 Case Status: NFA (No Further Action) HISTORIC	<b>227 SUMMER ST</b>	<b>ENE 1/4 - 1/2 (0.292 mi.)</b>	<b>134</b>	<b>412</b>
SOUTH BERGENITE INCO Pi Number: G000014542 Case Status: NFA (No Further Action) HISTORIC	39 MEADOW ROAD	SE 1/4 - 1/2 (0.305 mi.)	AF137	423
<b>HUMPHREYS PHARMACAL</b> Pi Number: 133292 Case Status: NFA-A (Unrestricted Use)	<b>63 MEADOW RD</b>	<b>SSE 1/4 - 1/2 (0.307 mi.)</b>	<b>138</b>	<b>424</b>
HAROLD SCHECK Pi Number: G000013080 Case Status: NFA (No Further Action) HISTORIC	153 ORCHARD STREET	ENE 1/4 - 1/2 (0.325 mi.)	144	437
<b>DUBOIS CHEMICALS</b> Pi Number: G000003805 Case Status: Assigned to Program Case Status: LSRP Oversight	<b>DUBOIS ST &amp; UNION AV</b>	<b>ESE 1/4 - 1/2 (0.487 mi.)</b>	<b>AO208</b>	<b>577</b>

## EXECUTIVE SUMMARY

NJ MANIFEST: Hazardous waste manifest information.

A review of the NJ MANIFEST list, as provided by EDR, and dated 12/31/2018 has revealed that there are 4 NJ MANIFEST sites within approximately 0.25 miles of the target property.

<u>Equal/Higher Elevation</u>	<u>Address</u>	<u>Direction / Distance</u>	<u>Map ID</u>	<u>Page</u>
<b>MOUCEL TAILORS</b> EPA Id: NJD087075321	<b>96 PARK AVE</b>	<b>W 0 - 1/8 (0.088 mi.)</b>	<b>C19</b>	<b>145</b>
<u>Lower Elevation</u>	<u>Address</u>	<u>Direction / Distance</u>	<u>Map ID</u>	<u>Page</u>
<b>SHERWIN WILLIAMS #54</b> EPA Id: NJD070962493	<b>48 PARK AVE</b>	<b>NNE 0 - 1/8 (0.069 mi.)</b>	<b>B12</b>	<b>132</b>
<b>STREICHERT AUTO BODY</b> EPA Id: NJX000327007	<b>18 ERIE AVE</b>	<b>E 1/8 - 1/4 (0.150 mi.)</b>	<b>54</b>	<b>225</b>
<b>B&amp;C AUTO SERVICE INC</b> EPA Id: NJX000330589	<b>27 UNION AVE</b>	<b>NNE 1/8 - 1/4 (0.180 mi.)</b>	<b>R71</b>	<b>257</b>

PA MANIFEST: Hazardous waste manifest information.

A review of the PA MANIFEST list, as provided by EDR, and dated 06/30/2018 has revealed that there is 1 PA MANIFEST site within approximately 0.25 miles of the target property.

<u>Lower Elevation</u>	<u>Address</u>	<u>Direction / Distance</u>	<u>Map ID</u>	<u>Page</u>
<b>SHERWIN WILLIAMS # 5</b> Generator EPA Id: NJD070962493	<b>48 PARK AVENUE</b>	<b>NNE 0 - 1/8 (0.069 mi.)</b>	<b>B11</b>	<b>131</b>

NY MANIFEST: Manifest is a document that lists and tracks hazardous waste from the generator through transporters to a TSD facility.

A review of the NY MANIFEST list, as provided by EDR, and dated 01/01/2019 has revealed that there are 5 NY MANIFEST sites within approximately 0.25 miles of the target property.

<u>Equal/Higher Elevation</u>	<u>Address</u>	<u>Direction / Distance</u>	<u>Map ID</u>	<u>Page</u>
<b>MOUCEL TAILORS</b> EPA ID: NJD087075321	<b>96 PARK AVE</b>	<b>W 0 - 1/8 (0.088 mi.)</b>	<b>C19</b>	<b>145</b>
<b>PARK CLEANERS</b> EPA ID: NJD010964286	<b>124 PARK AVE</b>	<b>W 1/8 - 1/4 (0.138 mi.)</b>	<b>J44</b>	<b>213</b>
<u>Lower Elevation</u>	<u>Address</u>	<u>Direction / Distance</u>	<u>Map ID</u>	<u>Page</u>
<b>SWAN CLEANERS</b> EPA ID: NJD011716792	<b>3 UNION AVE</b>	<b>NE 1/8 - 1/4 (0.168 mi.)</b>	<b>P60</b>	<b>237</b>
<b>RUTHERFORD UNION DRY</b> EPA ID: NJD982721359	<b>23 UNION AVE</b>	<b>NNE 1/8 - 1/4 (0.177 mi.)</b>	<b>R66</b>	<b>248</b>
<b>DAVIS CARBURETOR &amp; E</b> EPA ID: NJD046346011	<b>233 PARK AVE</b>	<b>NE 1/8 - 1/4 (0.245 mi.)</b>	<b>114</b>	<b>362</b>

## EXECUTIVE SUMMARY

### EDR HIGH RISK HISTORICAL RECORDS

#### ***EDR Exclusive Records***

EDR MGP: The EDR Proprietary Manufactured Gas Plant Database includes records of coal gas plants (manufactured gas plants) compiled by EDR's researchers. Manufactured gas sites were used in the United States from the 1800's to 1950's to produce a gas that could be distributed and used as fuel. These plants used whale oil, rosin, coal, or a mixture of coal, oil, and water that also produced a significant amount of waste. Many of the byproducts of the gas production, such as coal tar (oily waste containing volatile and non-volatile chemicals), sludges, oils and other compounds are potentially hazardous to human health and the environment. The byproduct from this process was frequently disposed of directly at the plant site and can remain or spread slowly, serving as a continuous source of soil and groundwater contamination.

A review of the EDR MGP list, as provided by EDR, has revealed that there is 1 EDR MGP site within approximately 1 mile of the target property.

<u>Lower Elevation</u>	<u>Address</u>	<u>Direction / Distance</u>	<u>Map ID</u>	<u>Page</u>
EAST RUTHERFORD GAS	153 UNION AVE	ENE 1/8 - 1/4 (0.229 mi.)	X98	315

EDR Hist Cleaner: EDR has searched selected national collections of business directories and has collected listings of potential dry cleaner sites that were available to EDR researchers. EDR's review was limited to those categories of sources that might, in EDR's opinion, include dry cleaning establishments. The categories reviewed included, but were not limited to dry cleaners, cleaners, laundry, laundromat, cleaning/laundry, wash & dry etc. This database falls within a category of information EDR classifies as "High Risk Historical Records", or HRHR. EDR's HRHR effort presents unique and sometimes proprietary data about past sites and operations that typically create environmental concerns, but may not show up in current government records searches.

A review of the EDR Hist Cleaner list, as provided by EDR, has revealed that there are 3 EDR Hist Cleaner sites within approximately 0.125 miles of the target property.

<u>Equal/Higher Elevation</u>	<u>Address</u>	<u>Direction / Distance</u>	<u>Map ID</u>	<u>Page</u>
BROTHERS DRY CLG ALT	47 PARK AVE	NW 0 - 1/8 (0.024 mi.)	1	119
MOUGEL TAILORS	96 PARK AVE	W 0 - 1/8 (0.088 mi.)	C20	163

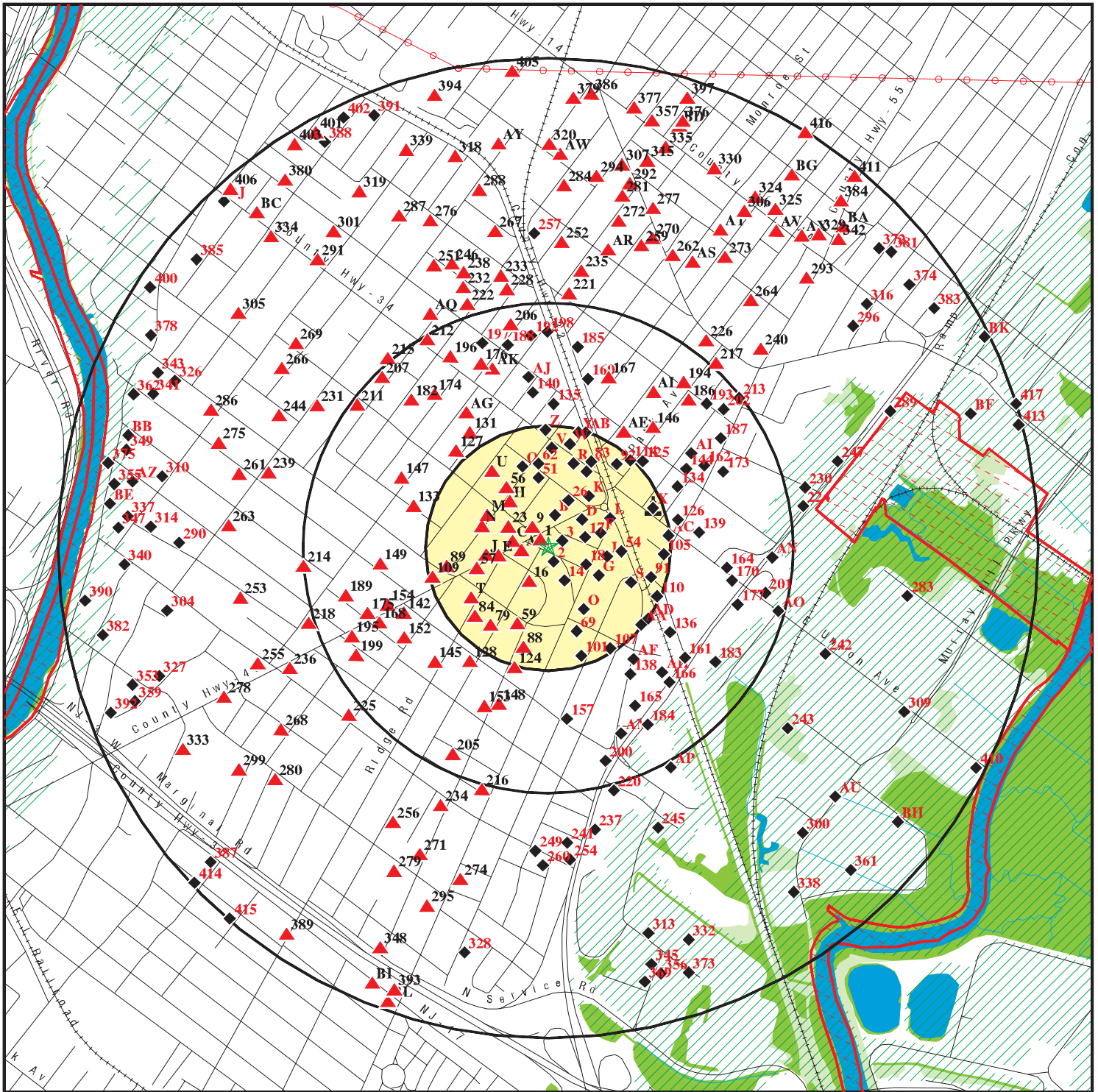
<u>Lower Elevation</u>	<u>Address</u>	<u>Direction / Distance</u>	<u>Map ID</u>	<u>Page</u>
MR CLEANERS	14 GLEN RD	ENE 0 - 1/8 (0.033 mi.)	3	120

## EXECUTIVE SUMMARY

Due to poor or inadequate address information, the following sites were not mapped. Count: 10 records.

<u>Site Name</u>	<u>Database(s)</u>
AMOCO SERVICE STATION 54809 HERMETITE DIV. MUNDET INDUSTRIES I	NJ HIST HWS, NJ LUST SEMS-ARCHIVE, CORRACTS, RCRA-TSDF, RCRA NonGen / NLR
ADHESIVE ENGINEERING COMPANY WILZIG ASSOCIATES LLC	NJ SHWS, NJ ISRA NJ SHWS, NJ VCP NJ SHWS, NJ Release
REINAUER SITE FORMER	NJ SHWS, NJ LUST, NJ ENG CONTROLS, NJ INST CONTROL, NJ Release
PARK MOTORS (FORMER) DUBOIS STREET RUTHERFORD, E RUTHERFORD, CARLSTAD WALLINGTON BOROUGH SUPPLY WELLS	NJ SHWS, NJ UST NJ VCP NJ VCP NJ VCP

# OVERVIEW MAP - 6109324.2S



- ★ Target Property
- ▲ Sites at elevations higher than or equal to the target property
- ◆ Sites at elevations lower than the target property
- ▲ Manufactured Gas Plants
- National Priority List Sites
- Dept. Defense Sites
- Indian Reservations BIA
- County Boundary
- Power transmission lines
- Special Flood Hazard Area (1%)
- 0.2% Annual Chance Flood Hazard
- National Wetland Inventory
- State Wetlands

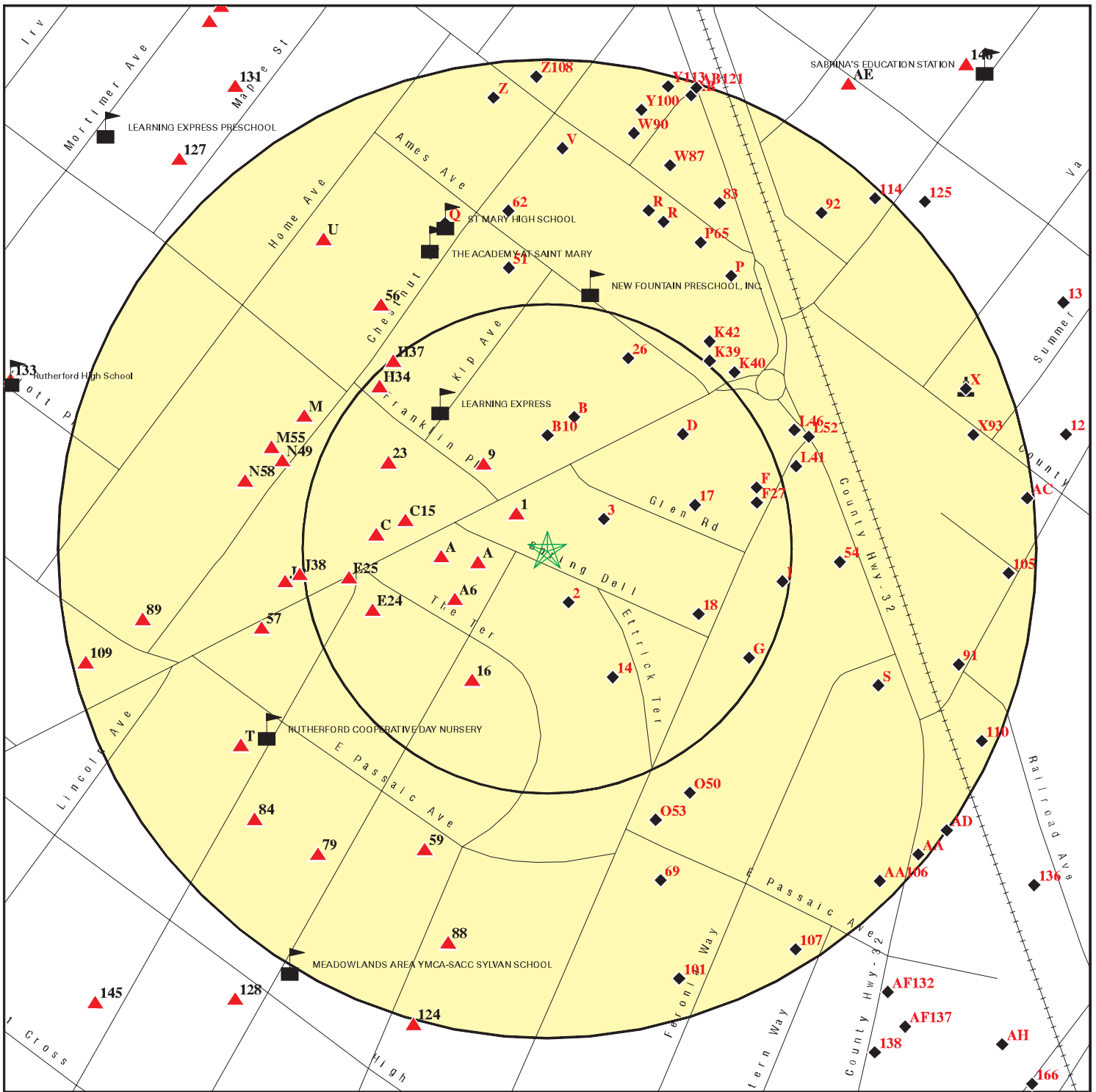
This report includes Interactive Map Layers to display and/or hide map information. The legend includes only those icons for the default map view.

SITE NAME: Williams Center  
 ADDRESS: 15 Sylvan Street  
 Rutherford NJ 07070  
 LAT/LONG: 40.827121 / 74.103346

CLIENT: County of Bergen Counsel Office  
 CONTACT: Bashar Assadi  
 INQUIRY #: 6109324.2S  
 DATE: July 06, 2020 9:29 am



# DETAIL MAP - 6109324.2S



- ★ Target Property
- ▲ Sites at elevations higher than or equal to the target property
- ◆ Sites at elevations lower than the target property
- ⚡ Manufactured Gas Plants
- ⚠ Sensitive Receptors
- 🚚 National Priority List Sites
- 🏢 Dept. Defense Sites

- 🏠 Indian Reservations BIA
- 🌊 Special Flood Hazard Area (1%)
- 🌊 0.2% Annual Chance Flood Hazard



This report includes Interactive Map Layers to display and/or hide map information. The legend includes only those icons for the default map view.

SITE NAME: Williams Center  
 ADDRESS: 15 Sylvan Street  
 Rutherford NJ 07070  
 LAT/LONG: 40.827121 / 74.103346

CLIENT: County of Bergen Counsel Office  
 CONTACT: Bashar Assadi  
 INQUIRY #: 6109324.2s  
 DATE: July 06, 2020 9:31 am

## MAP FINDINGS SUMMARY

Database	Search Distance (Miles)	Target Property	< 1/8	1/8 - 1/4	1/4 - 1/2	1/2 - 1	> 1	Total Plotted
<b>STANDARD ENVIRONMENTAL RECORDS</b>								
<b><i>Federal NPL site list</i></b>								
NPL	1.000		0	0	0	3	NR	3
Proposed NPL	1.000		0	0	0	0	NR	0
NPL LIENS	1.000		0	0	0	0	NR	0
<b><i>Federal Delisted NPL site list</i></b>								
Delisted NPL	1.000		0	0	0	0	NR	0
<b><i>Federal CERCLIS list</i></b>								
FEDERAL FACILITY	0.500		0	0	0	NR	NR	0
SEMS	0.500		0	0	0	NR	NR	0
<b><i>Federal CERCLIS NFRAP site list</i></b>								
SEMS-ARCHIVE	0.500		0	0	0	NR	NR	0
<b><i>Federal RCRA CORRACTS facilities list</i></b>								
CORRACTS	1.000		0	0	0	4	NR	4
<b><i>Federal RCRA non-CORRACTS TSD facilities list</i></b>								
RCRA-TSDF	0.500		0	0	0	NR	NR	0
<b><i>Federal RCRA generators list</i></b>								
RCRA-LQG	0.250		0	0	NR	NR	NR	0
RCRA-SQG	0.250		0	0	NR	NR	NR	0
RCRA-VSQG	0.250		0	3	NR	NR	NR	3
<b><i>Federal institutional controls / engineering controls registries</i></b>								
LUCIS	0.500		0	0	0	NR	NR	0
US ENG CONTROLS	0.500		0	0	0	NR	NR	0
US INST CONTROLS	0.500		0	0	0	NR	NR	0
<b><i>Federal ERNS list</i></b>								
ERNS	TP		NR	NR	NR	NR	NR	0
<b><i>State- and tribal - equivalent CERCLIS</i></b>								
NJ SHWS	1.000		15	24	61	196	NR	296
NJ HWS RE-EVAL	1.000		1	2	1	4	NR	8
NJ HIST HWS	TP		NR	NR	NR	NR	NR	0
<b><i>State and tribal landfill and/or solid waste disposal site lists</i></b>								
NJ SWF/LF	0.500		0	0	0	NR	NR	0
<b><i>State and tribal leaking storage tank lists</i></b>								
NJ LUST	0.500		2	4	8	NR	NR	14
INDIAN LUST	0.500		0	0	0	NR	NR	0

## MAP FINDINGS SUMMARY

Database	Search Distance (Miles)	Target Property	< 1/8	1/8 - 1/4	1/4 - 1/2	1/2 - 1	> 1	Total Plotted
NJ HIST LUST	0.500		3	12	12	NR	NR	27
<b>State and tribal registered storage tank lists</b>								
FEMA UST	0.250		0	0	NR	NR	NR	0
NJ UST	0.250		8	20	NR	NR	NR	28
NJ MAJOR FACILITIES	0.500		0	0	1	NR	NR	1
INDIAN UST	0.250		0	0	NR	NR	NR	0
<b>State and tribal institutional control / engineering control registries</b>								
NJ ENG CONTROLS	0.500		0	1	1	NR	NR	2
NJ INST CONTROL	0.500		1	1	5	NR	NR	7
<b>State and tribal voluntary cleanup sites</b>								
NJ VCP	0.500		5	9	8	NR	NR	22
INDIAN VCP	0.500		0	0	0	NR	NR	0
NJ PF	1.000		0	0	0	0	NR	0
<b>State and tribal Brownfields sites</b>								
NJ BROWNFIELDS	0.500		1	7	9	NR	NR	17
<b><u>ADDITIONAL ENVIRONMENTAL RECORDS</u></b>								
<b>Local Brownfield lists</b>								
US BROWNFIELDS	0.500		0	0	0	NR	NR	0
<b>Local Lists of Landfill / Solid Waste Disposal Sites</b>								
NJ HIST LF	0.500		0	0	0	NR	NR	0
NJ SWRCY	0.500		0	0	0	NR	NR	0
INDIAN ODI	0.500		0	0	0	NR	NR	0
ODI	0.500		0	0	0	NR	NR	0
DEBRIS REGION 9	0.500		0	0	0	NR	NR	0
IHS OPEN DUMPS	0.500		0	0	0	NR	NR	0
<b>Local Lists of Hazardous waste / Contaminated Sites</b>								
NJ NJEMS	TP		NR	NR	NR	NR	NR	0
US HIST CDL	TP		NR	NR	NR	NR	NR	0
US CDL	TP		NR	NR	NR	NR	NR	0
<b>Local Land Records</b>								
NJ LIENS	TP		NR	NR	NR	NR	NR	0
LIENS 2	TP		NR	NR	NR	NR	NR	0
<b>Records of Emergency Release Reports</b>								
HMIRS	TP		NR	NR	NR	NR	NR	0
NJ Release	TP		NR	NR	NR	NR	NR	0
NJ SPILLS	TP		NR	NR	NR	NR	NR	0
NJ SPILLS 90	TP		NR	NR	NR	NR	NR	0

## MAP FINDINGS SUMMARY

Database	Search Distance (Miles)	Target Property	< 1/8	1/8 - 1/4	1/4 - 1/2	1/2 - 1	> 1	Total Plotted
NJ SPILLS 80	TP		NR	NR	NR	NR	NR	0
<b>Other Ascertainable Records</b>								
RCRA NonGen / NLR	0.250		7	17	NR	NR	NR	24
FUDS	1.000		0	0	0	0	NR	0
DOD	1.000		0	0	0	0	NR	0
SCRD DRYCLEANERS	0.500		0	0	0	NR	NR	0
US FIN ASSUR	TP		NR	NR	NR	NR	NR	0
EPA WATCH LIST	TP		NR	NR	NR	NR	NR	0
2020 COR ACTION	0.250		0	0	NR	NR	NR	0
TSCA	TP		NR	NR	NR	NR	NR	0
TRIS	TP		NR	NR	NR	NR	NR	0
SSTS	TP		NR	NR	NR	NR	NR	0
ROD	1.000		0	0	0	3	NR	3
RMP	TP		NR	NR	NR	NR	NR	0
RAATS	TP		NR	NR	NR	NR	NR	0
PRP	TP		NR	NR	NR	NR	NR	0
PADS	TP		NR	NR	NR	NR	NR	0
ICIS	TP		NR	NR	NR	NR	NR	0
FTTS	TP		NR	NR	NR	NR	NR	0
MLTS	TP		NR	NR	NR	NR	NR	0
COAL ASH DOE	TP		NR	NR	NR	NR	NR	0
COAL ASH EPA	0.500		0	0	0	NR	NR	0
PCB TRANSFORMER	TP		NR	NR	NR	NR	NR	0
RADINFO	TP		NR	NR	NR	NR	NR	0
HIST FTTS	TP		NR	NR	NR	NR	NR	0
DOT OPS	TP		NR	NR	NR	NR	NR	0
CONSENT	1.000		0	0	0	1	NR	1
INDIAN RESERV	1.000		0	0	0	0	NR	0
FUSRAP	1.000		0	0	0	0	NR	0
UMTRA	0.500		0	0	0	NR	NR	0
LEAD SMELTERS	TP		NR	NR	NR	NR	NR	0
US AIRS	TP		NR	NR	NR	NR	NR	0
US MINES	0.250		0	0	NR	NR	NR	0
ABANDONED MINES	0.250		0	0	NR	NR	NR	0
FINDS	TP		NR	NR	NR	NR	NR	0
ECHO	TP		NR	NR	NR	NR	NR	0
DOCKET HWC	TP		NR	NR	NR	NR	NR	0
UXO	1.000		0	0	0	0	NR	0
FUELS PROGRAM	0.250		0	0	NR	NR	NR	0
NJ AIRS	TP		NR	NR	NR	NR	NR	0
NJ CHROME	0.500		0	0	0	NR	NR	0
NJ COAL ASH	0.500		0	0	0	NR	NR	0
NJ DRYCLEANERS	0.250		0	5	NR	NR	NR	5
NJ Financial Assurance	TP		NR	NR	NR	NR	NR	0
NJ GW CONTAM AREAS	TP		NR	NR	NR	NR	NR	0
NJ HIST MAJOR FACILITIES	0.500		0	0	1	NR	NR	1
NJ ISRA	0.500		1	4	8	NR	NR	13
NJ MANIFEST	0.250		2	2	NR	NR	NR	4
PA MANIFEST	0.250		1	0	NR	NR	NR	1
NY MANIFEST	0.250		1	4	NR	NR	NR	5

## MAP FINDINGS SUMMARY

Database	Search Distance (Miles)	Target Property	< 1/8	1/8 - 1/4	1/4 - 1/2	1/2 - 1	> 1	Total Plotted
NJ NPDES	TP		NR	NR	NR	NR	NR	0
NJ UIC	TP		NR	NR	NR	NR	NR	0
MINES MRDS	TP		NR	NR	NR	NR	NR	0
<b><u>EDR HIGH RISK HISTORICAL RECORDS</u></b>								
<b><i>EDR Exclusive Records</i></b>								
EDR MGP	1.000		0	1	0	0	NR	1
EDR Hist Auto	0.125		0	NR	NR	NR	NR	0
EDR Hist Cleaner	0.125		3	NR	NR	NR	NR	3
<b><u>EDR RECOVERED GOVERNMENT ARCHIVES</u></b>								
<b><i>Exclusive Recovered Govt. Archives</i></b>								
NJ RGA HWS	TP		NR	NR	NR	NR	NR	0
NJ RGA LF	TP		NR	NR	NR	NR	NR	0
NJ RGA LUST	TP		NR	NR	NR	NR	NR	0
- Totals --		0	51	116	115	211	0	493

**NOTES:**

TP = Target Property

NR = Not Requested at this Search Distance

Sites may be listed in more than one database

Map ID  
 Direction  
 Distance  
 Elevation

MAP FINDINGS

Site

Database(s)

EDR ID Number  
 EPA ID Number

**NPL**  
**Region**  
**East**  
**1/2-1**  
**2915 ft.**

**UNIVERSAL OIL PROCESSING**  
**E/S RTE 17**  
**EAST RUTHERFORD, NJ 07073**

**NPL** 1000431023  
**SEMS** NJD002005106  
**RCRA-LQG**  
**US ENG CONTROLS**  
**US INST CONTROLS**  
**ROD**  
**PRP**  
**PADS**  
**FINDS**  
**ECHO**  
**NJ MANIFEST**

**NPL:**

Name: UNIVERSAL OIL PRODUCTS (CHEMICAL DIVISION)  
 Address: E/S ROUTE 17  
 City,State,Zip: EAST RUTHERFORD, NJ 07073  
 EPA ID: NJD002005106  
 EPA Region: 2  
 Federal: N  
 Final Date: 1983-09-08 00:00:00  
 Site ID: 200101  
 Latitude: 40.829999999999998  
 Site Score: 54.630000000000003  
 Longitude: -74.088888999999995

**NPL:**

EPA ID: NJD002005106  
 NPL Status: Currently on the Final NPL  
 Category Description: Depth To Aquifer-> 50 And <= 100 Feet  
 Category Value: 80

EPA ID: NJD002005106  
 NPL Status: Currently on the Final NPL  
 Category Description: Distance To Nearest Population-> 1/4 And <= 1/2 Mile  
 Category Value: 2000

**NPL:**

EPA ID: NJD002005106  
 Site ID: 0200101  
 Site Status: F  
 Federal Site: N  
 EPA Region: 02  
 Date Proposed: 12/30/82  
 Date Deleted: Not reported  
 Date Finalized: 09/08/83

**NPL:**

EPA ID: NJD002005106  
 NPL Status: Currently on the Final NPL  
 Substance ID: Not reported  
 Substance: Not reported  
 CAS #: Not reported  
 Pathway: Not reported  
 Scoring: Not reported

EPA ID: NJD002005106  
 NPL Status: Currently on the Final NPL  
 Substance ID: C460  
 Substance: MERCURY

Map ID  
Direction  
Distance  
Elevation

MAP FINDINGS

Site

Database(s)

EDR ID Number  
EPA ID Number

UNIVERSAL OIL PROCESSING (Continued)

1000431023

CAS #: 7439-97-6  
Pathway: GROUND WATER PATHWAY  
Scoring: 2

EPA ID: NJD002005106  
NPL Status: Currently on the Final NPL  
Substance ID: P003  
Substance: ACROLEIN  
CAS #: 107-02-8  
Pathway: GROUND WATER PATHWAY  
Scoring: 2

EPA ID: NJD002005106  
NPL Status: Currently on the Final NPL  
Substance ID: U019  
Substance: BENZENE  
CAS #: 71-43-2  
Pathway: GROUND WATER PATHWAY  
Scoring: 2

EPA ID: NJD002005106  
NPL Status: Currently on the Final NPL  
Substance ID: U019  
Substance: BENZENE  
CAS #: 71-43-2  
Pathway: SURFACE WATER PATHWAY  
Scoring: 2

EPA ID: NJD002005106  
NPL Status: Currently on the Final NPL  
Substance ID: U044  
Substance: CHLOROFORM  
CAS #: 67-66-3  
Pathway: GROUND WATER PATHWAY  
Scoring: 4

EPA ID: NJD002005106  
NPL Status: Currently on the Final NPL  
Substance ID: U044  
Substance: CHLOROFORM  
CAS #: 67-66-3  
Pathway: SURFACE WATER PATHWAY  
Scoring: 3

EPA ID: NJD002005106  
NPL Status: Currently on the Final NPL  
Substance ID: U220  
Substance: TOLUENE  
CAS #: 108-88-3  
Pathway: GROUND WATER PATHWAY  
Scoring: 2

EPA ID: NJD002005106  
NPL Status: Currently on the Final NPL  
Substance ID: U220  
Substance: TOLUENE  
CAS #: 108-88-3

Map ID  
Direction  
Distance  
Elevation

MAP FINDINGS

Site

Database(s)

EDR ID Number  
EPA ID Number

**UNIVERSAL OIL PROCESSING (Continued)**

**1000431023**

Pathway: SURFACE WATER PATHWAY  
Scoring: 2

NPL:  
EPA ID: NJD002005106  
Summary: Conditions at listing December 1982): Universal Oil Products Chemical Division) once manufactured specialty chemicals on an 85-acre site in East Rutherford, Bergen County, New Jersey. The company ra ed the plant in 1980. Waste solvents and

EPA ID: NJD002005106  
Summary: solid chemical wastes were dumped into two unlined lagoons, which were later filled in. Surface water, ground water, and a large quantity of soils are contaminated. Ground water provides process cooling water to industry and drinking water to

EPA ID: NJD002005106  
Summary: residents of Wallington Township. The site is in the coastal wetland management area of the Hackensack River Basin. It is bordered on the southeast by Berry s Creek; one of its tributaries, Ackerman s Creek, passes through the site. Berr

EPA ID: NJD002005106  
Summary: y s Creek joins the Hackensack River about 3.5 miles downstream. Surface waters are used for recreation. Status July 1983): An Administrative Order and Directive Letter to conduct a remedial investigation was issued to the site owners.

EPA ID: NJD002005106  
Summary: Not reported

NPL:  
EPA ID: NJD002005106  
NPL Status: Final  
Proposed Date: 12/30/1982  
Final Date: 09/08/1983  
Deleted Date: Not reported

NPL:  
EPA ID: NJD002005106  
NPL Name: UNIVERSAL OIL PRODUCTS (CHEMICAL DIVISION)

SEMS:  
Site ID: 0200101  
EPA ID: NJD002005106  
Name: UNIVERSAL OIL PRODUCTS (CHEMICAL DIVISION)  
Address: E/S ROUTE 17  
Address 2: Not reported  
City,State,Zip: EAST RUTHERFORD, NJ 07073  
Cong District: 09  
FIPS Code: 34003  
Latitude: +40.830000  
Longitude: -74.088889  
FF: N



Map ID  
Direction  
Distance  
Elevation

MAP FINDINGS

Site

Database(s)

EDR ID Number  
EPA ID Number

**UNIVERSAL OIL PROCESSING (Continued)**

**1000431023**

NPL: Currently on the Final NPL  
Non NPL Status: Not reported

SEMS Detail:

Region: 02  
Site ID: 0200101  
EPA ID: NJD002005106  
Site Name: UNIVERSAL OIL PRODUCTS (CHEMICAL DIVISION)  
NPL: F  
FF: N  
OU: 00  
Action Code: SI  
Action Name: SI  
SEQ: 2  
Start Date: 1979-07-01 04:00:00  
Finish Date: 8/1/1982 4:00:00 AM  
Qual: H  
Current Action Lead: EPA Perf

Region: 02  
Site ID: 0200101  
EPA ID: NJD002005106  
Site Name: UNIVERSAL OIL PRODUCTS (CHEMICAL DIVISION)  
NPL: F  
FF: N  
OU: 00  
Action Code: FE  
Action Name: 5 YEAR  
SEQ: 1  
Start Date: 2001-09-28 04:00:00  
Finish Date: 9/28/2001 4:00:00 AM  
Qual: Not reported  
Current Action Lead: EPA Perf

Region: 02  
Site ID: 0200101  
EPA ID: NJD002005106  
Site Name: UNIVERSAL OIL PRODUCTS (CHEMICAL DIVISION)  
NPL: F  
FF: N  
OU: 00  
Action Code: FE  
Action Name: 5 YEAR  
SEQ: 2  
Start Date: 2006-09-29 04:00:00  
Finish Date: 9/29/2006 4:00:00 AM  
Qual: Not reported  
Current Action Lead: EPA Perf

Region: 02  
Site ID: 0200101  
EPA ID: NJD002005106  
Site Name: UNIVERSAL OIL PRODUCTS (CHEMICAL DIVISION)  
NPL: F  
FF: N  
OU: 00  
Action Code: FE  
Action Name: 5 YEAR

Map ID  
Direction  
Distance  
Elevation

MAP FINDINGS

Site

Database(s)

EDR ID Number  
EPA ID Number

**UNIVERSAL OIL PROCESSING (Continued)**

**1000431023**

SEQ: 3  
Start Date: 2011-09-26 04:00:00  
Finish Date: 9/26/2011 4:00:00 AM  
Qual: Not reported  
Current Action Lead: EPA Perf

Region: 02  
Site ID: 0200101  
EPA ID: NJD002005106  
Site Name: UNIVERSAL OIL PRODUCTS (CHEMICAL DIVISION)  
NPL: F  
FF: N  
OU: 00  
Action Code: PA  
Action Name: PA  
SEQ: 1  
Start Date: 1982-08-01 04:00:00  
Finish Date: 8/1/1982 4:00:00 AM  
Qual: L  
Current Action Lead: EPA Perf

Region: 02  
Site ID: 0200101  
EPA ID: NJD002005106  
Site Name: UNIVERSAL OIL PRODUCTS (CHEMICAL DIVISION)  
NPL: F  
FF: N  
OU: 00  
Action Code: FE  
Action Name: 5 YEAR  
SEQ: 4  
Start Date: 2016-09-27 04:00:00  
Finish Date: 9/27/2016 4:00:00 AM  
Qual: Not reported  
Current Action Lead: EPA Perf

Region: 02  
Site ID: 0200101  
EPA ID: NJD002005106  
Site Name: UNIVERSAL OIL PRODUCTS (CHEMICAL DIVISION)  
NPL: F  
FF: N  
OU: 00  
Action Code: DS  
Action Name: DISCVRY  
SEQ: 1  
Start Date: 1981-05-01 04:00:00  
Finish Date: 5/1/1981 4:00:00 AM  
Qual: Not reported  
Current Action Lead: EPA Perf

Region: 02  
Site ID: 0200101  
EPA ID: NJD002005106  
Site Name: UNIVERSAL OIL PRODUCTS (CHEMICAL DIVISION)  
NPL: F  
FF: N

Map ID  
Direction  
Distance  
Elevation

MAP FINDINGS

Site

Database(s)

EDR ID Number  
EPA ID Number

**UNIVERSAL OIL PROCESSING (Continued)**

**1000431023**

OU: 00  
Action Code: NP  
Action Name: PROPOSED  
SEQ: 1  
Start Date: 1982-12-30 05:00:00  
Finish Date: 12/30/1982 5:00:00 AM  
Qual: Not reported  
Current Action Lead: EPA Perf

Region: 02  
Site ID: 0200101  
EPA ID: NJD002005106  
Site Name: UNIVERSAL OIL PRODUCTS (CHEMICAL DIVISION)  
NPL: F  
FF: N  
OU: 00  
Action Code: RS  
Action Name: RV ASSESS  
SEQ: 2  
Start Date: 1992-11-19 05:00:00  
Finish Date: 12/2/1992 5:00:00 AM  
Qual: S  
Current Action Lead: EPA Perf

Region: 02  
Site ID: 0200101  
EPA ID: NJD002005106  
Site Name: UNIVERSAL OIL PRODUCTS (CHEMICAL DIVISION)  
NPL: F  
FF: N  
OU: 00  
Action Code: NF  
Action Name: NPL FINL  
SEQ: 1  
Start Date: 1983-09-08 04:00:00  
Finish Date: 9/8/1983 4:00:00 AM  
Qual: Not reported  
Current Action Lead: EPA Perf

Region: 02  
Site ID: 0200101  
EPA ID: NJD002005106  
Site Name: UNIVERSAL OIL PRODUCTS (CHEMICAL DIVISION)  
NPL: F  
FF: N  
OU: 00  
Action Code: RS  
Action Name: RV ASSESS  
SEQ: 1  
Start Date: 1990-03-27 05:00:00  
Finish Date: 9/11/1990 4:00:00 AM  
Qual: S  
Current Action Lead: EPA Perf

Region: 02  
Site ID: 0200101  
EPA ID: NJD002005106

Map ID  
Direction  
Distance  
Elevation

MAP FINDINGS

Site

Database(s)

EDR ID Number  
EPA ID Number

**UNIVERSAL OIL PROCESSING (Continued)**

**1000431023**

Site Name: UNIVERSAL OIL PRODUCTS (CHEMICAL DIVISION)  
NPL: F  
FF: N  
OU: 00  
Action Code: HR  
Action Name: HAZRANK  
SEQ: 1  
Start Date: 1982-12-01 05:00:00  
Finish Date: 12/1/1982 5:00:00 AM  
Qual: Not reported  
Current Action Lead: EPA Perf

Region: 02  
Site ID: 0200101  
EPA ID: NJD002005106  
Site Name: UNIVERSAL OIL PRODUCTS (CHEMICAL DIVISION)  
NPL: F  
FF: N  
OU: 02  
Action Code: RO  
Action Name: ROD  
SEQ: 2  
Start Date: 2019-08-12 04:00:00  
Finish Date: 8/12/2019 4:00:00 AM  
Qual: Not reported  
Current Action Lead: EPA Perf

Region: 02  
Site ID: 0200101  
EPA ID: NJD002005106  
Site Name: UNIVERSAL OIL PRODUCTS (CHEMICAL DIVISION)  
NPL: F  
FF: N  
OU: 01  
Action Code: BE  
Action Name: PRP RD  
SEQ: 1  
Start Date: 1994-04-04 04:00:00  
Finish Date: 11/8/1995 5:00:00 AM  
Qual: Not reported  
Current Action Lead: St Ovrsght

Region: 02  
Site ID: 0200101  
EPA ID: NJD002005106  
Site Name: UNIVERSAL OIL PRODUCTS (CHEMICAL DIVISION)  
NPL: F  
FF: N  
OU: 01  
Action Code: BF  
Action Name: PRP RA  
SEQ: 1  
Start Date: 1995-11-08 05:00:00  
Finish Date: 8/29/2013 4:00:00 AM  
Qual: FR  
Current Action Lead: St Ovrsght

Map ID  
Direction  
Distance  
Elevation

MAP FINDINGS

Site

Database(s)

EDR ID Number  
EPA ID Number

**UNIVERSAL OIL PROCESSING (Continued)**

**1000431023**

Region: 02  
Site ID: 0200101  
EPA ID: NJD002005106  
Site Name: UNIVERSAL OIL PRODUCTS (CHEMICAL DIVISION)  
NPL: F  
FF: N  
OU: 01  
Action Code: BD  
Action Name: PRP RI/FS  
SEQ: 1  
Start Date: 1986-05-28 04:00:00  
Finish Date: 9/29/1993 4:00:00 AM  
Qual: Not reported  
Current Action Lead: St Ovrsght

Region: 02  
Site ID: 0200101  
EPA ID: NJD002005106  
Site Name: UNIVERSAL OIL PRODUCTS (CHEMICAL DIVISION)  
NPL: F  
FF: N  
OU: 02  
Action Code: BB  
Action Name: PRP RV  
SEQ: 1  
Start Date: 2012-07-16 04:00:00  
Finish Date: 9/26/2013 4:00:00 AM  
Qual: C  
Current Action Lead: EPA Ovrsght

Region: 02  
Site ID: 0200101  
EPA ID: NJD002005106  
Site Name: UNIVERSAL OIL PRODUCTS (CHEMICAL DIVISION)  
NPL: F  
FF: N  
OU: 02  
Action Code: EE  
Action Name: EE/CA  
SEQ: 1  
Start Date: 2010-09-27 04:00:00  
Finish Date: 7/12/2012 4:00:00 AM  
Qual: Not reported  
Current Action Lead: EPA Ovrsght

Region: 02  
Site ID: 0200101  
EPA ID: NJD002005106  
Site Name: UNIVERSAL OIL PRODUCTS (CHEMICAL DIVISION)  
NPL: F  
FF: N  
OU: 02  
Action Code: BD  
Action Name: PRP RI/FS  
SEQ: 2  
Start Date: 2005-07-06 04:00:00  
Finish Date: 8/12/2019 4:00:00 AM

Map ID  
Direction  
Distance  
Elevation

MAP FINDINGS

Site

Database(s)

EDR ID Number  
EPA ID Number

**UNIVERSAL OIL PROCESSING (Continued)**

**1000431023**

Qual: Not reported  
Current Action Lead: EPA Ovrsght

Region: 02  
Site ID: 0200101  
EPA ID: NJD002005106  
Site Name: UNIVERSAL OIL PRODUCTS (CHEMICAL DIVISION)  
NPL: F  
FF: N  
OU: 00  
Action Code: RV  
Action Name: RMVL  
SEQ: 1  
Start Date: 1986-05-28 04:00:00  
Finish Date: 5/30/1990 4:00:00 AM  
Qual: Not reported  
Current Action Lead: St Perf

Region: 02  
Site ID: 0200101  
EPA ID: NJD002005106  
Site Name: UNIVERSAL OIL PRODUCTS (CHEMICAL DIVISION)  
NPL: F  
FF: N  
OU: 01  
Action Code: RO  
Action Name: ROD  
SEQ: 1  
Start Date: 1993-09-30 04:00:00  
Finish Date: 9/30/1993 4:00:00 AM  
Qual: Not reported  
Current Action Lead: St Perf

Region: 02  
Site ID: 0200101  
EPA ID: NJD002005106  
Site Name: UNIVERSAL OIL PRODUCTS (CHEMICAL DIVISION)  
NPL: F  
FF: N  
OU: 00  
Action Code: SI  
Action Name: SI  
SEQ: 1  
Start Date: 1979-07-01 04:00:00  
Finish Date: 8/1/1982 4:00:00 AM  
Qual: H  
Current Action Lead: St Perf

**RCRA-LQG:**

Date form received by agency: 2008-02-26 00:00:00.0  
Facility name: UNIVERSAL OIL PRODUCTS, EAST RUTHERFORD  
Facility address: MURRAY HILL PARKWAY  
ROUTE 17  
EAST RUTHERFORD, NJ 07073  
EPA ID: NJD002005106  
Mailing address: COLUMBIA RD

Map ID  
Direction  
Distance  
Elevation

MAP FINDINGS

Site

Database(s)

EDR ID Number  
EPA ID Number

**UNIVERSAL OIL PROCESSING (Continued)**

**1000431023**

Contact: MORRISTOWN, NJ 07960  
Contact address: RICHARD GALLOWAY  
Not reported  
Not reported  
Contact country: US  
Contact telephone: 973-455-4640  
Contact email: RICH.GALLOWAY@HONEYWELL.COM  
EPA Region: 02  
Land type: Private  
Classification: Large Quantity Generator  
Description: Handler: generates 1,000 kg or more of hazardous waste during any calendar month; or generates more than 1 kg of acutely hazardous waste during any calendar month; or generates more than 100 kg of any residue or contaminated soil, waste or other debris resulting from the cleanup of a spill, into or on any land or water, of acutely hazardous waste during any calendar month; or generates 1 kg or less of acutely hazardous waste during any calendar month, and accumulates more than 1 kg of acutely hazardous waste at any time; or generates 100 kg or less of any residue or contaminated soil, waste or other debris resulting from the cleanup of a spill, into or on any land or water, of acutely hazardous waste during any calendar month, and accumulates more than 100 kg of that material at any time

**Owner/Operator Summary:**

Owner/operator name: NJ SPORTS AND EXHIBITION AUTHORITY  
Owner/operator address: Not reported  
Not reported  
Owner/operator country: US  
Owner/operator telephone: Not reported  
Owner/operator email: Not reported  
Owner/operator fax: Not reported  
Owner/operator extension: Not reported  
Legal status: State  
Owner/Operator Type: Operator  
Owner/Op start date: 2006-12-18 00:00:00.  
Owner/Op end date: Not reported

Owner/operator name: Not reported  
Owner/operator address: NOT REQUIRED  
NOT REQUIRED, WY 99999  
Owner/operator country: Not reported  
Owner/operator telephone: 212-555-1212  
Owner/operator email: Not reported  
Owner/operator fax: Not reported  
Owner/operator extension: Not reported  
Legal status: Private  
Owner/Operator Type: Owner  
Owner/Op start date: Not reported  
Owner/Op end date: Not reported

Owner/operator name: NJ SPORTS AND EXHIBITION AUTHORITY  
Owner/operator address: STATE ROUTE 120  
EAST RUTHERFORD, NJ 07073  
Owner/operator country: US  
Owner/operator telephone: Not reported  
Owner/operator email: Not reported  
Owner/operator fax: Not reported

Map ID  
Direction  
Distance  
Elevation

MAP FINDINGS

Site

Database(s)

EDR ID Number  
EPA ID Number

**UNIVERSAL OIL PROCESSING (Continued)**

**1000431023**

Owner/operator extension: Not reported  
Legal status: State  
Owner/Operator Type: Owner  
Owner/Op start date: 2006-12-18 00:00:00.  
Owner/Op end date: Not reported

Handler Activities Summary:

U.S. importer of hazardous waste: No  
Mixed waste (haz. and radioactive): No  
Recycler of hazardous waste: No  
Transporter of hazardous waste: No  
Treater, storer or disposer of HW: No  
Underground injection activity: No  
On-site burner exemption: No  
Furnace exemption: No  
Used oil fuel burner: No  
Used oil processor: No  
User oil refiner: No  
Used oil fuel marketer to burner: No  
Used oil Specification marketer: No  
Used oil transfer facility: No  
Used oil transporter: No

Historical Generators:

Date form received by agency: 2007-01-01 00:00:00.0  
Site name: U O P INC  
Classification: Conditionally Exempt Small Quantity Generator

Date form received by agency: 2006-01-01 00:00:00.0  
Site name: U O P INC  
Classification: Conditionally Exempt Small Quantity Generator

Date form received by agency: 1980-08-18 00:00:00.0  
Site name: U O P INC  
Classification: Not a generator, verified

Hazardous Waste Summary:

. Waste code: D000  
. Waste name: Not Defined

. Waste code: D001  
. Waste name: IGNITABLE WASTE

. Waste code: D002  
. Waste name: CORROSIVE WASTE

. Waste code: D043  
. Waste name: VINYL CHLORIDE

. Waste code: P030  
. Waste name: CYANIDES (SOLUBLE CYANIDE SALTS), NOT OTHERWISE SPECIFIED

. Waste code: U002  
. Waste name: 2-PROPANONE (I) (OR) ACETONE (I)



Map ID  
Direction  
Distance  
Elevation

MAP FINDINGS

Site

Database(s)

EDR ID Number  
EPA ID Number

**UNIVERSAL OIL PROCESSING (Continued)**

**1000431023**

- . Waste code: U017
- . Waste name: BENZAL CHLORIDE (OR) BENZENE, (DICHLOROMETHYL)-
  
- . Waste code: U020
- . Waste name: BENZENESULFONIC ACID CHLORIDE (C,R) (OR) BENZENESULFONYL CHLORIDE (C,R)
  
- . Waste code: U154
- . Waste name: METHANOL (I) (OR) METHYL ALCOHOL (I)
  
- . Waste code: U196
- . Waste name: PYRIDINE
  
- . Waste code: U220
- . Waste name: BENZENE, METHYL- (OR) TOLUENE
  
- . Waste code: U228
- . Waste name: ETHENE, TRICHLORO- (OR) TRICHLOROETHYLENE

Violation Status: No violations found

Evaluation Action Summary:

Evaluation date: 1998-03-16 00:00:00.0  
Evaluation: FOCUSED COMPLIANCE INSPECTION  
Area of violation: Not reported  
Date achieved compliance: Not reported  
Evaluation lead agency: State

Evaluation date: 1997-09-23 00:00:00.0  
Evaluation: CASE DEVELOPMENT INSPECTION  
Area of violation: Not reported  
Date achieved compliance: Not reported  
Evaluation lead agency: State

Site:

Name: UNIVERSAL OIL PRODUCTS (CHEMICAL DIVISION)  
Address: E/S ROUTE 17  
Address 2: Not reported  
City,State,Zip: EAST RUTHERFORD, NJ 07073  
Event Code: Not reported  
Action Taken Date: 04/12/1999  
EPA ID: NJD002005106  
Site ID: 0200101  
Action Name: GOVT ESD  
Action ID: 1  
Operable Unit: 01  
Action Completion Date: 03/30/1999  
Contaminated Media: Soil  
Contact Name: Not reported  
Contact Telephone: Not reported  
Event: Not reported

Media:

EPA ID: NJD002005106  
Contaminated Media: Soil  
Site ID: 0200101  
Action ID: 1  
Action Completion Date: 03/30/1999

Map ID  
Direction  
Distance  
Elevation

MAP FINDINGS

Site

Database(s)

EDR ID Number  
EPA ID Number

**UNIVERSAL OIL PROCESSING (Continued)**

**1000431023**

Operable Unit: 01  
Action Name: GOVT ESD  
Action Taken Date: 04/12/1999  
Event Code: Not reported  
Contact Name: Not reported  
Contact Telephone: Not reported  
Event: Not reported

EPA ID: NJD002005106  
Contaminated Media: Leachate  
Site ID: 0200101  
Action ID: 1  
Action Completion Date: 09/30/1998  
Operable Unit: 01  
Action Name: GOVT ROD Amendment for PRP Remedy  
Action Taken Date: 12/08/1998  
Event Code: Not reported  
Contact Name: Not reported  
Contact Telephone: Not reported  
Event: Not reported

EPA ID: NJD002005106  
Contaminated Media: Leachate  
Site ID: 0200101  
Action ID: 1  
Action Completion Date: 09/30/1998  
Operable Unit: 01  
Action Name: GOVT ROD Amendment for PRP Remedy  
Action Taken Date: 12/08/1998  
Event Code: Not reported  
Contact Name: Not reported  
Contact Telephone: Not reported  
Event: Not reported

EPA ID: NJD002005106  
Contaminated Media: Leachate  
Site ID: 0200101  
Action ID: 1  
Action Completion Date: 09/30/1993  
Operable Unit: 01  
Action Name: GOVT ROD for PRP Remedy  
Action Taken Date: 09/30/1993  
Event Code: Not reported  
Contact Name: Not reported  
Contact Telephone: Not reported  
Event: Not reported

EPA ID: NJD002005106  
Contaminated Media: Leachate  
Site ID: 0200101  
Action ID: 1  
Action Completion Date: 09/30/1993  
Operable Unit: 01  
Action Name: GOVT ROD for PRP Remedy  
Action Taken Date: 09/30/1993  
Event Code: Not reported  
Contact Name: Not reported

Map ID  
Direction  
Distance  
Elevation

MAP FINDINGS

Site

Database(s)

EDR ID Number  
EPA ID Number

**UNIVERSAL OIL PROCESSING (Continued)**

**1000431023**

Contact Telephone: Not reported  
Event: Not reported

EPA ID: NJD002005106  
Contaminated Media: Soil  
Site ID: 0200101  
Action ID: 1  
Action Completion Date: 09/30/1993  
Operable Unit: 01  
Action Name: GOVT ROD for PRP Remedy  
Action Taken Date: 09/30/1993  
Event Code: Not reported  
Contact Name: Not reported  
Contact Telephone: Not reported  
Event: Not reported

EPA ID: NJD002005106  
Contaminated Media: Leachate  
Site ID: 0200101  
Action ID: 1  
Action Completion Date: 03/30/1999  
Operable Unit: 01  
Action Name: GOVT ESD  
Action Taken Date: 04/12/1999  
Event Code: Not reported  
Contact Name: Not reported  
Contact Telephone: Not reported  
Event: Not reported

EPA ID: NJD002005106  
Contaminated Media: Soil  
Site ID: 0200101  
Action ID: 1  
Action Completion Date: 09/30/1998  
Operable Unit: 01  
Action Name: GOVT ROD Amendment for PRP Remedy  
Action Taken Date: 12/08/1998  
Event Code: Not reported  
Contact Name: Not reported  
Contact Telephone: Not reported  
Event: Not reported

EPA ID: NJD002005106  
Contaminated Media: Soil  
Site ID: 0200101  
Action ID: 1  
Action Completion Date: 09/30/1993  
Operable Unit: 01  
Action Name: GOVT ROD for PRP Remedy  
Action Taken Date: 09/30/1993  
Event Code: Not reported  
Contact Name: Not reported  
Contact Telephone: Not reported  
Event: Not reported

EPA ID: NJD002005106  
Contaminated Media: Soil

Map ID  
Direction  
Distance  
Elevation

MAP FINDINGS

Site

Database(s)

EDR ID Number  
EPA ID Number

**UNIVERSAL OIL PROCESSING (Continued)**

**1000431023**

Site ID: 0200101  
Action ID: 1  
Action Completion Date: 03/30/1999  
Operable Unit: 01  
Action Name: GOVT ESD  
Action Taken Date: 04/12/1999  
Event Code: Not reported  
Contact Name: Not reported  
Contact Telephone: Not reported  
Event: Not reported

EPA ID: NJD002005106  
Contaminated Media: Leachate  
Site ID: 0200101  
Action ID: 1  
Action Completion Date: 09/30/1998  
Operable Unit: 01  
Action Name: GOVT ROD Amendment for PRP Remedy  
Action Taken Date: 12/08/1998  
Event Code: Not reported  
Contact Name: Not reported  
Contact Telephone: Not reported  
Event: Not reported

EPA ID: NJD002005106  
Contaminated Media: Soil  
Site ID: 0200101  
Action ID: 1  
Action Completion Date: 09/30/1993  
Operable Unit: 01  
Action Name: GOVT ROD for PRP Remedy  
Action Taken Date: 09/30/1993  
Event Code: Not reported  
Contact Name: Not reported  
Contact Telephone: Not reported  
Event: Not reported

EPA ID: NJD002005106  
Contaminated Media: Soil  
Site ID: 0200101  
Action ID: 1  
Action Completion Date: 09/30/1998  
Operable Unit: 01  
Action Name: GOVT ROD Amendment for PRP Remedy  
Action Taken Date: 12/08/1998  
Event Code: Not reported  
Contact Name: Not reported  
Contact Telephone: Not reported  
Event: Not reported

EPA ID: NJD002005106  
Contaminated Media: Leachate  
Site ID: 0200101  
Action ID: 1  
Action Completion Date: 03/30/1999  
Operable Unit: 01  
Action Name: GOVT ESD

Map ID  
Direction  
Distance  
Elevation

MAP FINDINGS

Site

Database(s)

EDR ID Number  
EPA ID Number

**UNIVERSAL OIL PROCESSING (Continued)**

**1000431023**

Action Taken Date: 04/12/1999  
Event Code: Not reported  
Contact Name: Not reported  
Contact Telephone: Not reported  
Event: Not reported

EPA ID: NJD002005106  
Contaminated Media: Soil  
Site ID: 0200101  
Action ID: 1  
Action Completion Date: 03/30/1999  
Operable Unit: 01  
Action Name: GOVT ESD  
Action Taken Date: 04/12/1999  
Event Code: Not reported  
Contact Name: Not reported  
Contact Telephone: Not reported  
Event: Not reported

EPA ID: NJD002005106  
Contaminated Media: Soil  
Site ID: 0200101  
Action ID: 1  
Action Completion Date: 09/30/1993  
Operable Unit: 01  
Action Name: GOVT ROD for PRP Remedy  
Action Taken Date: 09/30/1993  
Event Code: Not reported  
Contact Name: Not reported  
Contact Telephone: Not reported  
Event: Not reported

EPA ID: NJD002005106  
Contaminated Media: Soil  
Site ID: 0200101  
Action ID: 1  
Action Completion Date: 09/30/1993  
Operable Unit: 01  
Action Name: GOVT ROD for PRP Remedy  
Action Taken Date: 09/30/1993  
Event Code: Not reported  
Contact Name: Not reported  
Contact Telephone: Not reported  
Event: Not reported

EPA ID: NJD002005106  
Contaminated Media: Soil  
Site ID: 0200101  
Action ID: 1  
Action Completion Date: 09/30/1993  
Operable Unit: 01  
Action Name: GOVT ROD for PRP Remedy  
Action Taken Date: 09/30/1993  
Event Code: Not reported  
Contact Name: Not reported  
Contact Telephone: Not reported  
Event: Not reported

Map ID  
Direction  
Distance  
Elevation

MAP FINDINGS

Site

Database(s)

EDR ID Number  
EPA ID Number

**UNIVERSAL OIL PROCESSING (Continued)**

**1000431023**

EPA ID: NJD002005106  
Contaminated Media: Leachate  
Site ID: 0200101  
Action ID: 1  
Action Completion Date: 09/30/1993  
Operable Unit: 01  
Action Name: GOVT ROD for PRP Remedy  
Action Taken Date: 09/30/1993  
Event Code: Not reported  
Contact Name: Not reported  
Contact Telephone: Not reported  
Event: Not reported

EPA ID: NJD002005106  
Contaminated Media: Soil  
Site ID: 0200101  
Action ID: 1  
Action Completion Date: 09/30/1998  
Operable Unit: 01  
Action Name: GOVT ROD Amendment for PRP Remedy  
Action Taken Date: 12/08/1998  
Event Code: Not reported  
Contact Name: Not reported  
Contact Telephone: Not reported  
Event: Not reported

EPA ID: NJD002005106  
Contaminated Media: Soil  
Site ID: 0200101  
Action ID: 1  
Action Completion Date: 09/30/1998  
Operable Unit: 01  
Action Name: GOVT ROD Amendment for PRP Remedy  
Action Taken Date: 12/08/1998  
Event Code: Not reported  
Contact Name: Not reported  
Contact Telephone: Not reported  
Event: Not reported

EPA ID: NJD002005106  
Contaminated Media: Soil  
Site ID: 0200101  
Action ID: 1  
Action Completion Date: 03/30/1999  
Operable Unit: 01  
Action Name: GOVT ESD  
Action Taken Date: 04/12/1999  
Event Code: Not reported  
Contact Name: Not reported  
Contact Telephone: Not reported  
Event: Not reported

**US INST CONTROLS:**

Name: UNIVERSAL OIL PRODUCTS (CHEMICAL DIVISION)  
Address: E/S ROUTE 17  
Address 2: Not reported

Map ID  
Direction  
Distance  
Elevation

MAP FINDINGS

Site

Database(s)

EDR ID Number  
EPA ID Number

**UNIVERSAL OIL PROCESSING (Continued)**

**1000431023**

City,State,Zip: EAST RUTHERFORD, NJ 07073  
EPA ID: NJD002005106  
Site ID: 0200101  
Action Name: GOVT ROD for PRP Remedy  
Action ID: 1  
Operable Unit: 01  
Action Completion Date: 09/30/1993  
Actual Date: 09/30/1993  
Contaminated Media: Soil  
Event Code: Not reported  
Contact Name: Not reported  
Contact Telephone: Not reported  
Event: Not reported

**ROD:**

Name: UNIVERSAL OIL PRODUCTS (CHEMICAL DIVISION)  
Address: E/S ROUTE 17  
City,State,Zip: EAST RUTHERFORD, NJ 07073  
EPA ID: NJD002005106  
RG: 2  
Site ID: 200101  
Action: GOVT ESD  
Operable Unit Number: UPLAND SOILS  
SEQ ID: 1  
Action Completion: 1999-04-12 00:00:00  
NPL Status: Final  
Non NPL Status: Not reported

Name: UNIVERSAL OIL PRODUCTS (CHEMICAL DIVISION)  
Address: E/S ROUTE 17  
City,State,Zip: EAST RUTHERFORD, NJ 07073  
EPA ID: NJD002005106  
RG: 2  
Site ID: 200101  
Action: GOVT ROD Amendment for PRP Remedy  
Operable Unit Number: UPLAND SOILS  
SEQ ID: 1  
Action Completion: 1998-12-08 00:00:00  
NPL Status: Final  
Non NPL Status: Not reported

Name: UNIVERSAL OIL PRODUCTS (CHEMICAL DIVISION)  
Address: E/S ROUTE 17  
City,State,Zip: EAST RUTHERFORD, NJ 07073  
EPA ID: NJD002005106  
RG: 2  
Site ID: 200101  
Action: GOVT ROD for PRP Remedy  
Operable Unit Number: UPLAND SOILS  
SEQ ID: 1  
Action Completion: 1993-09-30 00:00:00  
NPL Status: Final  
Non NPL Status: Not reported

Name: UNIVERSAL OIL PRODUCTS (CHEMICAL DIVISION)  
Address: E/S ROUTE 17  
City,State,Zip: EAST RUTHERFORD, NJ 07073

Map ID  
Direction  
Distance  
Elevation

MAP FINDINGS

Site

Database(s)

EDR ID Number  
EPA ID Number

**UNIVERSAL OIL PROCESSING (Continued)**

**1000431023**

EPA ID: NJD002005106  
RG: 2  
Site ID: 200101  
Action: GOVT ROD for PRP Remedy  
Operable Unit Number: LAGOONS/WETLANDS SEDIMENTS  
SEQ ID: 2  
Action Completion: 2019-08-12 00:00:00  
NPL Status: Final  
Non NPL Status: Not reported

**PRP:**

PRP Name: HONEYWELL INTERNATIONAL, INC.  
HONEYWELL INTERNATIONAL, INC.  
HONEYWELL INTERNATIONAL, INC.  
HONEYWELL INTERNATIONAL, INC.  
HONEYWELL SPECIALTY MATERIALS, LLC

**PADS:**

Name: UNIVERSAL OIL PROCESSING  
Address: E/S RTE 17  
Address 2: Not reported  
City,State,Zip: EAST RUTHERFORD, NJ 07073  
EDR ID: 1000431023  
EPAID: NJD002005106  
Region: 2  
Generator: Y  
Storer: N  
Disposer: N  
Transporter: N  
Smelter: N  
Research Facility: N  
Mailing Address: PO BOX 1139R  
Mailing Address 2: Not reported  
Mailing City: MORRISTOWN  
Mailing State: NJ  
Mailing Zip: 07962-1139  
Mailing Country: US  
Owner Name: ALLIED SIGNAL INC  
Certification Date: 03/30/1990  
Contact Name: MARK KAMILOW  
Contact Title: Not reported  
Contact Telephone: 201-455-2119  
Contact Text: Not reported  
Contact Email: Not reported

**FINDS:**

Registry ID: 110064264558

Click Here:

**Environmental Interest/Information System:**

RCRAInfo is a national information system that supports the Resource Conservation and Recovery Act (RCRA) program through the tracking of events and activities related to facilities that generate, transport, and treat, store, or dispose of hazardous waste. RCRAInfo allows RCRA program staff to track the notification, permit, compliance, and



Map ID  
Direction  
Distance  
Elevation

MAP FINDINGS

Site

Database(s)

EDR ID Number  
EPA ID Number

**UNIVERSAL OIL PROCESSING (Continued)**

**1000431023**

corrective action activities required under RCRA.  
HAZARDOUS WASTE BIENNIAL REPORTER

[Click this hyperlink](#) while viewing on your computer to access  
additional FINDS: detail in the EDR Site Report.

**ECHO:**

Envid: 1000431023  
Registry ID: 110064264558  
DFR URL: <http://echo.epa.gov/detailed-facility-report?fid=110064264558>  
Name: UNIVERSAL OIL PRODUCTS, EAST RUTHERFORD  
Address: MURRAY HILL PARKWAY  
City,State,Zip: EAST RUTHERFORD, NJ 07073

**NJ MANIFEST:**

EPA Id: NJD002005106  
Mail Address: 101 COLUMBIA ROAD  
Mail City/State/Zip: MORRISTOWN 07962  
Facility Phone: 2019399127  
Emergency Phone: Not reported  
Contact: FRANK LEMING  
Comments: Not reported  
SIC Code: Not reported  
County: 02  
Municipal: 12  
Previous EPA Id: Not reported  
Gen Flag: D  
Trans Flag: Not reported  
TSD Flag: Not reported  
Name Change: UNIVERSAL OIL PRODUCTS  
Date Change: 051997

**Manifest:**

Manifest Number: 002845775JJK  
EPA ID: NJD002005106  
Date Shipped: 09/20/2007  
TSD EPA ID: MID048090633  
Transporter EPA ID: NJR000029967  
Transporter 2 EPA ID: NYD148612922  
Transporter 3 EPA ID: FLD006921340  
Transporter 4 EPA ID: MI0000263871  
Transporter 5 EPA ID: MID186804399  
Transporter 6 EPA ID: Not reported  
Transporter 7 EPA ID: Not reported  
Transporter 8 EPA ID: Not reported  
Transporter 9 EPA ID: Not reported  
Transporter 10 EPA ID: Not reported  
Date Trans1 Transported Waste: 09/20/2007  
Date Trans2 Transported Waste: 09/20/2007  
Date Trans3 Transported Waste: 09/20/2007  
Date Trans4 Transported Waste: 10/02/2007  
Date Trans5 Transported Waste: 10/02/2007  
Date Trans6 Transported Waste: Not reported  
Date Trans7 Transported Waste: Not reported  
Date Trans8 Transported Waste: Not reported  
Date Trans9 Transported Waste: Not reported  
Date Trans10 Transported Waste: Not reported  
Date TSD Received Waste: 10/02/2007

Map ID  
Direction  
Distance  
Elevation

MAP FINDINGS

Site

Database(s)

EDR ID Number  
EPA ID Number

**UNIVERSAL OIL PROCESSING (Continued)**

**1000431023**

TSDF EPA Facility Name: Not reported  
QTY Units: Not reported  
Transporter SEQ ID: Not reported  
Transporter-1 Date: Not reported  
Waste SEQ ID: Not reported  
Waste Type Code 2: Not reported  
Waste Type Code 3: Not reported  
Waste Type Code 4: Not reported  
Waste Type Code 5: Not reported  
Waste Type Code 6: Not reported  
Date Accepted: Not reported  
Manifest Discrepancy Type: Not reported  
Data Entry Number: Not reported  
Was Load Rejected: MORRISTOWN 07962  
Reason Load Was Rejected: Not reported

Manifest Number: 002845778JJK  
EPA ID: NJD002005106  
Date Shipped: 09/21/2007  
TSDF EPA ID: MID048090633  
Transporter EPA ID: NJR000029967  
Transporter 2 EPA ID: NYD148612922  
Transporter 3 EPA ID: FLD006921340  
Transporter 4 EPA ID: MI0000263871  
Transporter 5 EPA ID: MID186804399  
Transporter 6 EPA ID: Not reported  
Transporter 7 EPA ID: Not reported  
Transporter 8 EPA ID: Not reported  
Transporter 9 EPA ID: Not reported  
Transporter 10 EPA ID: Not reported  
Date Trans1 Transported Waste: 09/21/2007  
Date Trans2 Transported Waste: 09/21/2007  
Date Trans3 Transported Waste: 09/21/2007  
Date Trans4 Transported Waste: 10/04/2007  
Date Trans5 Transported Waste: 10/04/2007  
Date Trans6 Transported Waste: Not reported  
Date Trans7 Transported Waste: Not reported  
Date Trans8 Transported Waste: Not reported  
Date Trans9 Transported Waste: Not reported  
Date Trans10 Transported Waste: Not reported  
Date TSDF Received Waste: 10/05/2007  
TSDF EPA Facility Name: Not reported  
QTY Units: Not reported  
Transporter SEQ ID: Not reported  
Transporter-1 Date: Not reported  
Waste SEQ ID: Not reported  
Waste Type Code 2: Not reported  
Waste Type Code 3: Not reported  
Waste Type Code 4: Not reported  
Waste Type Code 5: Not reported  
Waste Type Code 6: Not reported  
Date Accepted: Not reported  
Manifest Discrepancy Type: Not reported  
Data Entry Number: Not reported  
Was Load Rejected: MORRISTOWN 07962  
Reason Load Was Rejected: Not reported

Map ID  
Direction  
Distance  
Elevation

MAP FINDINGS

Site

Database(s)

EDR ID Number  
EPA ID Number

**UNIVERSAL OIL PROCESSING (Continued)**

**1000431023**

Manifest Number: 002845770JJK  
EPA ID: NJD002005106  
Date Shipped: 09/20/2007  
TSDf EPA ID: MID048090633  
Transporter EPA ID: NJR000029967  
Transporter 2 EPA ID: NYD148612922  
Transporter 3 EPA ID: FLD006921340  
Transporter 4 EPA ID: MI0000263871  
Transporter 5 EPA ID: MID186804399  
Transporter 6 EPA ID: Not reported  
Transporter 7 EPA ID: Not reported  
Transporter 8 EPA ID: Not reported  
Transporter 9 EPA ID: Not reported  
Transporter 10 EPA ID: Not reported  
Date Trans1 Transported Waste: 09/20/2007  
Date Trans2 Transported Waste: 09/20/2007  
Date Trans3 Transported Waste: 09/20/2007  
Date Trans4 Transported Waste: 10/02/2007  
Date Trans5 Transported Waste: 10/02/2007  
Date Trans6 Transported Waste: Not reported  
Date Trans7 Transported Waste: Not reported  
Date Trans8 Transported Waste: Not reported  
Date Trans9 Transported Waste: Not reported  
Date Trans10 Transported Waste: Not reported  
Date TSDf Received Waste: 10/02/2007  
TSDf EPA Facility Name: Not reported  
QTY Units: Not reported  
Transporter SEQ ID: Not reported  
Transporter-1 Date: Not reported  
Waste SEQ ID: Not reported  
Waste Type Code 2: Not reported  
Waste Type Code 3: Not reported  
Waste Type Code 4: Not reported  
Waste Type Code 5: Not reported  
Waste Type Code 6: Not reported  
Date Accepted: Not reported  
Manifest Discrepancy Type: Not reported  
Data Entry Number: Not reported  
Was Load Rejected: MORRISTOWN 07962  
Reason Load Was Rejected: Not reported

Manifest Number: 002845766JJK  
EPA ID: NJD002005106  
Date Shipped: 09/20/2007  
TSDf EPA ID: MID048090633  
Transporter EPA ID: NJR000029967  
Transporter 2 EPA ID: NYD148612922  
Transporter 3 EPA ID: FLD006921340  
Transporter 4 EPA ID: MI0000263871  
Transporter 5 EPA ID: MID186804399  
Transporter 6 EPA ID: Not reported  
Transporter 7 EPA ID: Not reported  
Transporter 8 EPA ID: Not reported  
Transporter 9 EPA ID: Not reported  
Transporter 10 EPA ID: Not reported  
Date Trans1 Transported Waste: 09/20/2007  
Date Trans2 Transported Waste: 09/20/2007

Map ID  
Direction  
Distance  
Elevation

MAP FINDINGS

Site

Database(s)

EDR ID Number  
EPA ID Number

**UNIVERSAL OIL PROCESSING (Continued)**

**1000431023**

Date Trans3 Transported Waste: 09/20/2007  
Date Trans4 Transported Waste: 10/02/2007  
Date Trans5 Transported Waste: 10/02/2007  
Date Trans6 Transported Waste: Not reported  
Date Trans7 Transported Waste: Not reported  
Date Trans8 Transported Waste: Not reported  
Date Trans9 Transported Waste: Not reported  
Date Trans10 Transported Waste: Not reported  
Date TSDF Received Waste: 10/02/2007  
TSDF EPA Facility Name: Not reported  
QTY Units: Not reported  
Transporter SEQ ID: Not reported  
Transporter-1 Date: Not reported  
Waste SEQ ID: Not reported  
Waste Type Code 2: Not reported  
Waste Type Code 3: Not reported  
Waste Type Code 4: Not reported  
Waste Type Code 5: Not reported  
Waste Type Code 6: Not reported  
Date Accepted: Not reported  
Manifest Discrepancy Type: Not reported  
Data Entry Number: Not reported  
Was Load Rejected: MORRISTOWN 07962  
Reason Load Was Rejected: Not reported

Manifest Number: 002845769JJK  
EPA ID: NJD002005106  
Date Shipped: 09/20/2007  
TSDF EPA ID: MID048090633  
Transporter EPA ID: NJR000029967  
Transporter 2 EPA ID: NYD148612922  
Transporter 3 EPA ID: FLD006921340  
Transporter 4 EPA ID: MI0000263871  
Transporter 5 EPA ID: MID186804399  
Transporter 6 EPA ID: Not reported  
Transporter 7 EPA ID: Not reported  
Transporter 8 EPA ID: Not reported  
Transporter 9 EPA ID: Not reported  
Transporter 10 EPA ID: Not reported  
Date Trans1 Transported Waste: 09/20/2007  
Date Trans2 Transported Waste: 09/20/2007  
Date Trans3 Transported Waste: 09/20/2007  
Date Trans4 Transported Waste: 10/02/2007  
Date Trans5 Transported Waste: 10/02/2007  
Date Trans6 Transported Waste: Not reported  
Date Trans7 Transported Waste: Not reported  
Date Trans8 Transported Waste: Not reported  
Date Trans9 Transported Waste: Not reported  
Date Trans10 Transported Waste: Not reported  
Date TSDF Received Waste: 10/02/2007  
TSDF EPA Facility Name: Not reported  
QTY Units: Not reported  
Transporter SEQ ID: Not reported  
Transporter-1 Date: Not reported  
Waste SEQ ID: Not reported  
Waste Type Code 2: Not reported  
Waste Type Code 3: Not reported

Map ID  
Direction  
Distance  
Elevation

MAP FINDINGS

Site

Database(s)

EDR ID Number  
EPA ID Number

**UNIVERSAL OIL PROCESSING (Continued)**

**1000431023**

Waste Type Code 4: Not reported  
Waste Type Code 5: Not reported  
Waste Type Code 6: Not reported  
Date Accepted: Not reported  
Manifest Discrepancy Type: Not reported  
Data Entry Number: Not reported  
Was Load Rejected: MORRISTOWN 07962  
Reason Load Was Rejected: Not reported

Manifest Number: MI09412633  
EPA ID: NJD002005106  
Date Shipped: 11/01/2004  
TSDf EPA ID: MID000724831  
Transporter EPA ID: PAR000501577  
Transporter 2 EPA ID: PAD146714878  
Transporter 3 EPA ID: Not reported  
Transporter 4 EPA ID: Not reported  
Transporter 5 EPA ID: Not reported  
Transporter 6 EPA ID: Not reported  
Transporter 7 EPA ID: Not reported  
Transporter 8 EPA ID: Not reported  
Transporter 9 EPA ID: Not reported  
Transporter 10 EPA ID: Not reported  
Date Trans1 Transported Waste: 11/01/2004  
Date Trans2 Transported Waste: 11/01/2004  
Date Trans3 Transported Waste: Not reported  
Date Trans4 Transported Waste: Not reported  
Date Trans5 Transported Waste: Not reported  
Date Trans6 Transported Waste: Not reported  
Date Trans7 Transported Waste: Not reported  
Date Trans8 Transported Waste: Not reported  
Date Trans9 Transported Waste: Not reported  
Date Trans10 Transported Waste: Not reported  
Date TSDf Received Waste: 11/03/2004  
TSDf EPA Facility Name: Not reported  
QTY Units: Not reported  
Transporter SEQ ID: Not reported  
Transporter-1 Date: Not reported  
Waste SEQ ID: Not reported  
Waste Type Code 2: Not reported  
Waste Type Code 3: Not reported  
Waste Type Code 4: Not reported  
Waste Type Code 5: Not reported  
Waste Type Code 6: Not reported  
Date Accepted: Not reported  
Manifest Discrepancy Type: Not reported  
Data Entry Number: 12230421  
Was Load Rejected: MORRISTOWN 07962  
Reason Load Was Rejected: Not reported

Manifest Number: 002845771JJK  
EPA ID: NJD002005106  
Date Shipped: 09/20/2007  
TSDf EPA ID: MID048090633  
Transporter EPA ID: NJR000029967  
Transporter 2 EPA ID: NYD148612922  
Transporter 3 EPA ID: FLD006921340

Map ID  
Direction  
Distance  
Elevation

MAP FINDINGS

Site

Database(s)

EDR ID Number  
EPA ID Number

**UNIVERSAL OIL PROCESSING (Continued)**

**1000431023**

Transporter 4 EPA ID: MI0000263871  
Transporter 5 EPA ID: MID186804399  
Transporter 6 EPA ID: Not reported  
Transporter 7 EPA ID: Not reported  
Transporter 8 EPA ID: Not reported  
Transporter 9 EPA ID: Not reported  
Transporter 10 EPA ID: Not reported  
Date Trans1 Transported Waste: 09/20/2007  
Date Trans2 Transported Waste: 09/20/2007  
Date Trans3 Transported Waste: 09/20/2007  
Date Trans4 Transported Waste: 10/02/2007  
Date Trans5 Transported Waste: 10/02/2007  
Date Trans6 Transported Waste: Not reported  
Date Trans7 Transported Waste: Not reported  
Date Trans8 Transported Waste: Not reported  
Date Trans9 Transported Waste: Not reported  
Date Trans10 Transported Waste: Not reported  
Date TSDF Received Waste: 10/02/2007  
TSDF EPA Facility Name: Not reported  
QTY Units: Not reported  
Transporter SEQ ID: Not reported  
Transporter-1 Date: Not reported  
Waste SEQ ID: Not reported  
Waste Type Code 2: Not reported  
Waste Type Code 3: Not reported  
Waste Type Code 4: Not reported  
Waste Type Code 5: Not reported  
Waste Type Code 6: Not reported  
Date Accepted: Not reported  
Manifest Discrepancy Type: Not reported  
Data Entry Number: Not reported  
Was Load Rejected: MORRISTOWN 07962  
Reason Load Was Rejected: Not reported

Manifest Number: 002845781JJK  
EPA ID: NJD002005106  
Date Shipped: 09/21/2007  
TSDF EPA ID: MID048090633  
Transporter EPA ID: NJR000029967  
Transporter 2 EPA ID: NYD148612922  
Transporter 3 EPA ID: FLD006921340  
Transporter 4 EPA ID: MI0000263871  
Transporter 5 EPA ID: MID186804399  
Transporter 6 EPA ID: Not reported  
Transporter 7 EPA ID: Not reported  
Transporter 8 EPA ID: Not reported  
Transporter 9 EPA ID: Not reported  
Transporter 10 EPA ID: Not reported  
Date Trans1 Transported Waste: 09/21/2007  
Date Trans2 Transported Waste: 09/21/2007  
Date Trans3 Transported Waste: 09/21/2007  
Date Trans4 Transported Waste: 10/04/2007  
Date Trans5 Transported Waste: 10/04/2007  
Date Trans6 Transported Waste: Not reported  
Date Trans7 Transported Waste: Not reported  
Date Trans8 Transported Waste: Not reported  
Date Trans9 Transported Waste: Not reported

Map ID  
Direction  
Distance  
Elevation

MAP FINDINGS

Site

Database(s)

EDR ID Number  
EPA ID Number

**UNIVERSAL OIL PROCESSING (Continued)**

**1000431023**

Date Trans10 Transported Waste: Not reported  
Date TSDf Received Waste: 10/04/2007  
TSDf EPA Facility Name: Not reported  
QTY Units: Not reported  
Transporter SEQ ID: Not reported  
Transporter-1 Date: Not reported  
Waste SEQ ID: Not reported  
Waste Type Code 2: Not reported  
Waste Type Code 3: Not reported  
Waste Type Code 4: Not reported  
Waste Type Code 5: Not reported  
Waste Type Code 6: Not reported  
Date Accepted: Not reported  
Manifest Discrepancy Type: Not reported  
Data Entry Number: Not reported  
Was Load Rejected: MORRISTOWN 07962  
Reason Load Was Rejected: Not reported

Manifest Number: 002845785JJK  
EPA ID: NJD002005106  
Date Shipped: 09/21/2007  
TSDf EPA ID: MID048090633  
Transporter EPA ID: NJR000029967  
Transporter 2 EPA ID: NYD148612922  
Transporter 3 EPA ID: FLD006921340  
Transporter 4 EPA ID: MI0000263871  
Transporter 5 EPA ID: MID186804399  
Transporter 6 EPA ID: Not reported  
Transporter 7 EPA ID: Not reported  
Transporter 8 EPA ID: Not reported  
Transporter 9 EPA ID: Not reported  
Transporter 10 EPA ID: Not reported  
Date Trans1 Transported Waste: 09/21/2007  
Date Trans2 Transported Waste: 09/21/2007  
Date Trans3 Transported Waste: 09/21/2007  
Date Trans4 Transported Waste: 10/04/2007  
Date Trans5 Transported Waste: 10/04/2007  
Date Trans6 Transported Waste: Not reported  
Date Trans7 Transported Waste: Not reported  
Date Trans8 Transported Waste: Not reported  
Date Trans9 Transported Waste: Not reported  
Date Trans10 Transported Waste: Not reported  
Date TSDf Received Waste: 10/04/2007  
TSDf EPA Facility Name: Not reported  
QTY Units: Not reported  
Transporter SEQ ID: Not reported  
Transporter-1 Date: Not reported  
Waste SEQ ID: Not reported  
Waste Type Code 2: Not reported  
Waste Type Code 3: Not reported  
Waste Type Code 4: Not reported  
Waste Type Code 5: Not reported  
Waste Type Code 6: Not reported  
Date Accepted: Not reported  
Manifest Discrepancy Type: Not reported  
Data Entry Number: Not reported  
Was Load Rejected: MORRISTOWN 07962

Map ID  
Direction  
Distance  
Elevation

MAP FINDINGS

Site

Database(s)

EDR ID Number  
EPA ID Number

**UNIVERSAL OIL PROCESSING (Continued)**

**1000431023**

Reason Load Was Rejected:	Not reported
Manifest Number:	002845786JJK
EPA ID:	NJD002005106
Date Shipped:	09/21/2007
TSDF EPA ID:	MID048090633
Transporter EPA ID:	NJR000029967
Transporter 2 EPA ID:	NYD148612922
Transporter 3 EPA ID:	FLD006921340
Transporter 4 EPA ID:	MI0000263871
Transporter 5 EPA ID:	MID186804399
Transporter 6 EPA ID:	Not reported
Transporter 7 EPA ID:	Not reported
Transporter 8 EPA ID:	Not reported
Transporter 9 EPA ID:	Not reported
Transporter 10 EPA ID:	Not reported
Date Trans1 Transported Waste:	09/21/2007
Date Trans2 Transported Waste:	09/21/2007
Date Trans3 Transported Waste:	09/21/2007
Date Trans4 Transported Waste:	10/04/2007
Date Trans5 Transported Waste:	10/04/2007
Date Trans6 Transported Waste:	Not reported
Date Trans7 Transported Waste:	Not reported
Date Trans8 Transported Waste:	Not reported
Date Trans9 Transported Waste:	Not reported
Date Trans10 Transported Waste:	Not reported
Date TSDF Received Waste:	10/04/2007
TSDF EPA Facility Name:	Not reported
QTY Units:	Not reported
Transporter SEQ ID:	Not reported
Transporter-1 Date:	Not reported
Waste SEQ ID:	Not reported
Waste Type Code 2:	Not reported
Waste Type Code 3:	Not reported
Waste Type Code 4:	Not reported
Waste Type Code 5:	Not reported
Waste Type Code 6:	Not reported
Date Accepted:	Not reported
Manifest Discrepancy Type:	Not reported
Data Entry Number:	Not reported
Was Load Rejected:	MORRISTOWN 07962
Reason Load Was Rejected:	Not reported
Manifest Number:	002845779JJK
EPA ID:	NJD002005106
Date Shipped:	09/21/2007
TSDF EPA ID:	MID048090633
Transporter EPA ID:	NJR000029967
Transporter 2 EPA ID:	NYD148612922
Transporter 3 EPA ID:	FLD006921340
Transporter 4 EPA ID:	MI0000263871
Transporter 5 EPA ID:	MID186804399
Transporter 6 EPA ID:	Not reported
Transporter 7 EPA ID:	Not reported
Transporter 8 EPA ID:	Not reported
Transporter 9 EPA ID:	Not reported
Transporter 10 EPA ID:	Not reported



Map ID  
Direction  
Distance  
Elevation

MAP FINDINGS

Site

Database(s)

EDR ID Number  
EPA ID Number

**UNIVERSAL OIL PROCESSING (Continued)**

**1000431023**

Date Trans1 Transported Waste: 09/21/2007  
Date Trans2 Transported Waste: 09/21/2007  
Date Trans3 Transported Waste: 09/21/2007  
Date Trans4 Transported Waste: 10/08/2007  
Date Trans5 Transported Waste: 10/08/2007  
Date Trans6 Transported Waste: Not reported  
Date Trans7 Transported Waste: Not reported  
Date Trans8 Transported Waste: Not reported  
Date Trans9 Transported Waste: Not reported  
Date Trans10 Transported Waste: Not reported  
Date TSDF Received Waste: 10/08/2007  
TSDF EPA Facility Name: Not reported  
QTY Units: Not reported  
Transporter SEQ ID: Not reported  
Transporter-1 Date: Not reported  
Waste SEQ ID: Not reported  
Waste Type Code 2: Not reported  
Waste Type Code 3: Not reported  
Waste Type Code 4: Not reported  
Waste Type Code 5: Not reported  
Waste Type Code 6: Not reported  
Date Accepted: Not reported  
Manifest Discrepancy Type: Not reported  
Data Entry Number: Not reported  
Was Load Rejected: MORRISTOWN 07962  
Reason Load Was Rejected: Not reported

Manifest Number: 002845768JJK  
EPA ID: NJD002005106  
Date Shipped: 09/20/2007  
TSDF EPA ID: MID048090633  
Transporter EPA ID: NJR000029967  
Transporter 2 EPA ID: NYD148612922  
Transporter 3 EPA ID: FLD006921340  
Transporter 4 EPA ID: MI0000263871  
Transporter 5 EPA ID: MID186804399  
Transporter 6 EPA ID: Not reported  
Transporter 7 EPA ID: Not reported  
Transporter 8 EPA ID: Not reported  
Transporter 9 EPA ID: Not reported  
Transporter 10 EPA ID: Not reported  
Date Trans1 Transported Waste: 09/20/2007  
Date Trans2 Transported Waste: 09/20/2007  
Date Trans3 Transported Waste: 09/20/2007  
Date Trans4 Transported Waste: 10/02/2007  
Date Trans5 Transported Waste: 10/02/2007  
Date Trans6 Transported Waste: Not reported  
Date Trans7 Transported Waste: Not reported  
Date Trans8 Transported Waste: Not reported  
Date Trans9 Transported Waste: Not reported  
Date Trans10 Transported Waste: Not reported  
Date TSDF Received Waste: 10/02/2007  
TSDF EPA Facility Name: Not reported  
QTY Units: Not reported  
Transporter SEQ ID: Not reported  
Transporter-1 Date: Not reported  
Waste SEQ ID: Not reported

Map ID  
Direction  
Distance  
Elevation

MAP FINDINGS

Site

Database(s)

EDR ID Number  
EPA ID Number

**UNIVERSAL OIL PROCESSING (Continued)**

**1000431023**

Waste Type Code 2: Not reported  
Waste Type Code 3: Not reported  
Waste Type Code 4: Not reported  
Waste Type Code 5: Not reported  
Waste Type Code 6: Not reported  
Date Accepted: Not reported  
Manifest Discrepancy Type: Not reported  
Data Entry Number: Not reported  
Was Load Rejected: MORRISTOWN 07962  
Reason Load Was Rejected: Not reported

Manifest Number: 002845767KKL  
EPA ID: NJD002005106  
Date Shipped: 09/20/2007  
TSDf EPA ID: MID048090633  
Transporter EPA ID: NJR000029967  
Transporter 2 EPA ID: NYD148612922  
Transporter 3 EPA ID: FLD006921340  
Transporter 4 EPA ID: MI0000263871  
Transporter 5 EPA ID: MID186804399  
Transporter 6 EPA ID: Not reported  
Transporter 7 EPA ID: Not reported  
Transporter 8 EPA ID: Not reported  
Transporter 9 EPA ID: Not reported  
Transporter 10 EPA ID: Not reported  
Date Trans1 Transported Waste: 09/20/2007  
Date Trans2 Transported Waste: 09/20/2007  
Date Trans3 Transported Waste: 09/20/2007  
Date Trans4 Transported Waste: 10/02/2007  
Date Trans5 Transported Waste: 10/02/2007  
Date Trans6 Transported Waste: Not reported  
Date Trans7 Transported Waste: Not reported  
Date Trans8 Transported Waste: Not reported  
Date Trans9 Transported Waste: Not reported  
Date Trans10 Transported Waste: Not reported  
Date TSDf Received Waste: 10/02/2007  
TSDf EPA Facility Name: Not reported  
QTY Units: Not reported  
Transporter SEQ ID: Not reported  
Transporter-1 Date: Not reported  
Waste SEQ ID: Not reported  
Waste Type Code 2: Not reported  
Waste Type Code 3: Not reported  
Waste Type Code 4: Not reported  
Waste Type Code 5: Not reported  
Waste Type Code 6: Not reported  
Date Accepted: Not reported  
Manifest Discrepancy Type: Not reported  
Data Entry Number: Not reported  
Was Load Rejected: MORRISTOWN 07962  
Reason Load Was Rejected: Not reported

Manifest Number: 002845784JJK  
EPA ID: NJD002005106  
Date Shipped: 09/21/2007  
TSDf EPA ID: MID048090633  
Transporter EPA ID: NJR000029967

Map ID  
Direction  
Distance  
Elevation

MAP FINDINGS

Site

Database(s)

EDR ID Number  
EPA ID Number

**UNIVERSAL OIL PROCESSING (Continued)**

**1000431023**

Transporter 2 EPA ID: NYD148612922  
Transporter 3 EPA ID: FLD006921340  
Transporter 4 EPA ID: MI0000263871  
Transporter 5 EPA ID: MID186804399  
Transporter 6 EPA ID: Not reported  
Transporter 7 EPA ID: Not reported  
Transporter 8 EPA ID: Not reported  
Transporter 9 EPA ID: Not reported  
Transporter 10 EPA ID: Not reported  
Date Trans1 Transported Waste: 09/21/2007  
Date Trans2 Transported Waste: 09/21/2007  
Date Trans3 Transported Waste: 09/21/2007  
Date Trans4 Transported Waste: 10/04/2007  
Date Trans5 Transported Waste: 10/04/2007  
Date Trans6 Transported Waste: Not reported  
Date Trans7 Transported Waste: Not reported  
Date Trans8 Transported Waste: Not reported  
Date Trans9 Transported Waste: Not reported  
Date Trans10 Transported Waste: Not reported  
Date TSDF Received Waste: 10/04/2007  
TSDF EPA Facility Name: Not reported  
QTY Units: Not reported  
Transporter SEQ ID: Not reported  
Transporter-1 Date: Not reported  
Waste SEQ ID: Not reported  
Waste Type Code 2: Not reported  
Waste Type Code 3: Not reported  
Waste Type Code 4: Not reported  
Waste Type Code 5: Not reported  
Waste Type Code 6: Not reported  
Date Accepted: Not reported  
Manifest Discrepancy Type: Not reported  
Data Entry Number: Not reported  
Was Load Rejected: MORRISTOWN 07962  
Reason Load Was Rejected: Not reported

Manifest Number: 002845772JJK  
EPA ID: NJD002005106  
Date Shipped: 09/20/2007  
TSDF EPA ID: MID048090633  
Transporter EPA ID: NJR000029967  
Transporter 2 EPA ID: NYD148612922  
Transporter 3 EPA ID: FLD006921340  
Transporter 4 EPA ID: MI0000263871  
Transporter 5 EPA ID: MID186804399  
Transporter 6 EPA ID: Not reported  
Transporter 7 EPA ID: Not reported  
Transporter 8 EPA ID: Not reported  
Transporter 9 EPA ID: Not reported  
Transporter 10 EPA ID: Not reported  
Date Trans1 Transported Waste: 09/20/2007  
Date Trans2 Transported Waste: 09/20/2007  
Date Trans3 Transported Waste: 09/20/2007  
Date Trans4 Transported Waste: 10/02/2007  
Date Trans5 Transported Waste: 10/02/2007  
Date Trans6 Transported Waste: Not reported  
Date Trans7 Transported Waste: Not reported

Map ID  
Direction  
Distance  
Elevation

MAP FINDINGS

Site

Database(s)

EDR ID Number  
EPA ID Number

**UNIVERSAL OIL PROCESSING (Continued)**

**1000431023**

Date Trans8 Transported Waste: Not reported  
Date Trans9 Transported Waste: Not reported  
Date Trans10 Transported Waste: Not reported  
Date TSDf Received Waste: 10/02/2007  
TSDf EPA Facility Name: Not reported  
QTY Units: Not reported  
Transporter SEQ ID: Not reported  
Transporter-1 Date: Not reported  
Waste SEQ ID: Not reported  
Waste Type Code 2: Not reported  
Waste Type Code 3: Not reported  
Waste Type Code 4: Not reported  
Waste Type Code 5: Not reported  
Waste Type Code 6: Not reported  
Date Accepted: Not reported  
Manifest Discrepancy Type: Not reported  
Data Entry Number: Not reported  
Was Load Rejected: MORRISTOWN 07962  
Reason Load Was Rejected: Not reported

Manifest Number: 002845773JJK  
EPA ID: NJD002005106  
Date Shipped: 09/20/2007  
TSDf EPA ID: MID048090633  
Transporter EPA ID: NJR000029967  
Transporter 2 EPA ID: NYD148612922  
Transporter 3 EPA ID: FLD006921340  
Transporter 4 EPA ID: MI0000263871  
Transporter 5 EPA ID: MID186804399  
Transporter 6 EPA ID: Not reported  
Transporter 7 EPA ID: Not reported  
Transporter 8 EPA ID: Not reported  
Transporter 9 EPA ID: Not reported  
Transporter 10 EPA ID: Not reported  
Date Trans1 Transported Waste: 09/20/2007  
Date Trans2 Transported Waste: 09/20/2007  
Date Trans3 Transported Waste: 09/20/2007  
Date Trans4 Transported Waste: 10/02/2007  
Date Trans5 Transported Waste: 10/02/2007  
Date Trans6 Transported Waste: Not reported  
Date Trans7 Transported Waste: Not reported  
Date Trans8 Transported Waste: Not reported  
Date Trans9 Transported Waste: Not reported  
Date Trans10 Transported Waste: Not reported  
Date TSDf Received Waste: 10/02/2007  
TSDf EPA Facility Name: Not reported  
QTY Units: Not reported  
Transporter SEQ ID: Not reported  
Transporter-1 Date: Not reported  
Waste SEQ ID: Not reported  
Waste Type Code 2: Not reported  
Waste Type Code 3: Not reported  
Waste Type Code 4: Not reported  
Waste Type Code 5: Not reported  
Waste Type Code 6: Not reported  
Date Accepted: Not reported  
Manifest Discrepancy Type: Not reported

Map ID  
Direction  
Distance  
Elevation

MAP FINDINGS

Site

Database(s)

EDR ID Number  
EPA ID Number

**UNIVERSAL OIL PROCESSING (Continued)**

**1000431023**

Data Entry Number: Not reported  
Was Load Rejected: MORRISTOWN 07962  
Reason Load Was Rejected: Not reported

Manifest Number: 002845764JJK  
EPA ID: NJD002005106  
Date Shipped: 09/20/2007  
TSDF EPA ID: MID048090633  
Transporter EPA ID: NJR000029967  
Transporter 2 EPA ID: NYD148612922  
Transporter 3 EPA ID: Not reported  
Transporter 4 EPA ID: Not reported  
Transporter 5 EPA ID: Not reported  
Transporter 6 EPA ID: Not reported  
Transporter 7 EPA ID: Not reported  
Transporter 8 EPA ID: Not reported  
Transporter 9 EPA ID: Not reported  
Transporter 10 EPA ID: Not reported

Date Trans1 Transported Waste: 09/20/2007  
Date Trans2 Transported Waste: 09/20/2007  
Date Trans3 Transported Waste: Not reported  
Date Trans4 Transported Waste: Not reported  
Date Trans5 Transported Waste: Not reported  
Date Trans6 Transported Waste: Not reported  
Date Trans7 Transported Waste: Not reported  
Date Trans8 Transported Waste: Not reported  
Date Trans9 Transported Waste: Not reported  
Date Trans10 Transported Waste: Not reported  
Date TSDF Received Waste: 10/02/2007  
TSDF EPA Facility Name: Not reported  
QTY Units: Not reported  
Transporter SEQ ID: Not reported  
Transporter-1 Date: Not reported  
Waste SEQ ID: Not reported  
Waste Type Code 2: Not reported  
Waste Type Code 3: Not reported  
Waste Type Code 4: Not reported  
Waste Type Code 5: Not reported  
Waste Type Code 6: Not reported  
Date Accepted: Not reported  
Manifest Discrepancy Type: Not reported  
Data Entry Number: Not reported  
Was Load Rejected: MORRISTOWN 07962  
Reason Load Was Rejected: Not reported

Manifest Number: 002845765JJK  
EPA ID: NJD002005106  
Date Shipped: 09/20/2007  
TSDF EPA ID: MID048090633  
Transporter EPA ID: NJR000029967  
Transporter 2 EPA ID: NYD148612922  
Transporter 3 EPA ID: FLD006921340  
Transporter 4 EPA ID: MI0000263871  
Transporter 5 EPA ID: MID186804399  
Transporter 6 EPA ID: Not reported  
Transporter 7 EPA ID: Not reported  
Transporter 8 EPA ID: Not reported

Map ID  
Direction  
Distance  
Elevation

MAP FINDINGS

Site

Database(s)

EDR ID Number  
EPA ID Number

**UNIVERSAL OIL PROCESSING (Continued)**

**1000431023**

Transporter 9 EPA ID: Not reported  
Transporter 10 EPA ID: Not reported  
Date Trans1 Transported Waste: 09/20/2007  
Date Trans2 Transported Waste: 09/20/2007  
Date Trans3 Transported Waste: 09/20/2007  
Date Trans4 Transported Waste: 10/02/2007  
Date Trans5 Transported Waste: 10/02/2007  
Date Trans6 Transported Waste: Not reported  
Date Trans7 Transported Waste: Not reported  
Date Trans8 Transported Waste: Not reported  
Date Trans9 Transported Waste: Not reported  
Date Trans10 Transported Waste: Not reported  
Date TSDF Received Waste: 10/02/2007  
TSDF EPA Facility Name: Not reported  
QTY Units: Not reported  
Transporter SEQ ID: Not reported  
Transporter-1 Date: Not reported  
Waste SEQ ID: Not reported  
Waste Type Code 2: Not reported  
Waste Type Code 3: Not reported  
Waste Type Code 4: Not reported  
Waste Type Code 5: Not reported  
Waste Type Code 6: Not reported  
Date Accepted: Not reported  
Manifest Discrepancy Type: Not reported  
Data Entry Number: Not reported  
Was Load Rejected: MORRISTOWN 07962  
Reason Load Was Rejected: Not reported

Manifest Number: 002845777JJK  
EPA ID: NJD002005106  
Date Shipped: 09/21/2007  
TSDF EPA ID: MID048090633  
Transporter EPA ID: NJR000029967  
Transporter 2 EPA ID: NYD148612922  
Transporter 3 EPA ID: FLD006921340  
Transporter 4 EPA ID: MI0000263871  
Transporter 5 EPA ID: MID186804399  
Transporter 6 EPA ID: Not reported  
Transporter 7 EPA ID: Not reported  
Transporter 8 EPA ID: Not reported  
Transporter 9 EPA ID: Not reported  
Transporter 10 EPA ID: Not reported  
Date Trans1 Transported Waste: 09/21/2007  
Date Trans2 Transported Waste: 09/21/2007  
Date Trans3 Transported Waste: 09/21/2007  
Date Trans4 Transported Waste: 10/08/2007  
Date Trans5 Transported Waste: 10/08/2007  
Date Trans6 Transported Waste: Not reported  
Date Trans7 Transported Waste: Not reported  
Date Trans8 Transported Waste: Not reported  
Date Trans9 Transported Waste: Not reported  
Date Trans10 Transported Waste: Not reported  
Date TSDF Received Waste: 10/08/2007  
TSDF EPA Facility Name: Not reported  
QTY Units: Not reported  
Transporter SEQ ID: Not reported

Map ID  
Direction  
Distance  
Elevation

MAP FINDINGS

Site

Database(s)

EDR ID Number  
EPA ID Number

**UNIVERSAL OIL PROCESSING (Continued)**

**1000431023**

Transporter-1 Date: Not reported  
Waste SEQ ID: Not reported  
Waste Type Code 2: Not reported  
Waste Type Code 3: Not reported  
Waste Type Code 4: Not reported  
Waste Type Code 5: Not reported  
Waste Type Code 6: Not reported  
Date Accepted: Not reported  
Manifest Discrepancy Type: Not reported  
Data Entry Number: Not reported  
Was Load Rejected: MORRISTOWN 07962  
Reason Load Was Rejected: Not reported

Manifest Number: 002845787JJK  
EPA ID: NJD002005106  
Date Shipped: 09/21/2007  
TSDf EPA ID: MID048090633  
Transporter EPA ID: NJR000029967  
Transporter 2 EPA ID: NYD148612922  
Transporter 3 EPA ID: FLD006921340  
Transporter 4 EPA ID: MI0000263871  
Transporter 5 EPA ID: MID186804399  
Transporter 6 EPA ID: Not reported  
Transporter 7 EPA ID: Not reported  
Transporter 8 EPA ID: Not reported  
Transporter 9 EPA ID: Not reported  
Transporter 10 EPA ID: Not reported  
Date Trans1 Transported Waste: 09/21/2007  
Date Trans2 Transported Waste: 09/21/2007  
Date Trans3 Transported Waste: 09/21/2007  
Date Trans4 Transported Waste: 10/04/2007  
Date Trans5 Transported Waste: 10/04/2007  
Date Trans6 Transported Waste: Not reported  
Date Trans7 Transported Waste: Not reported  
Date Trans8 Transported Waste: Not reported  
Date Trans9 Transported Waste: Not reported  
Date Trans10 Transported Waste: Not reported  
Date TSDf Received Waste: 10/04/2007  
TSDf EPA Facility Name: Not reported  
QTY Units: Not reported  
Transporter SEQ ID: Not reported  
Transporter-1 Date: Not reported  
Waste SEQ ID: Not reported  
Waste Type Code 2: Not reported  
Waste Type Code 3: Not reported  
Waste Type Code 4: Not reported  
Waste Type Code 5: Not reported  
Waste Type Code 6: Not reported  
Date Accepted: Not reported  
Manifest Discrepancy Type: Not reported  
Data Entry Number: Not reported  
Was Load Rejected: MORRISTOWN 07962  
Reason Load Was Rejected: Not reported

Map ID  
Direction  
Distance  
Elevation

MAP FINDINGS

Site

Database(s)

EDR ID Number  
EPA ID Number

**NPL**  
**Region**  
**SE**  
**1/2-1**  
**4900 ft.**

**VENTRON/VELSICOL**  
**ETHYL BOULEVARD**  
**WOOD RIDGE BOROUGH, NJ 07075**

**NPL** 1000420131  
**SEMS** NJD980529879  
**RCRA-LQG**  
**US ENG CONTROLS**  
**US INST CONTROLS**  
**ROD**  
**PRP**  
**ICIS**  
**NY MANIFEST**  
**NJ MANIFEST**

**NPL:**

Name: VENTRON/VELSICOL  
Address: ETHYL BOULEVARD  
City, State, Zip: WOOD RIDGE BOROUGH, NJ 07075  
EPA ID: NJD980529879  
EPA Region: 2  
Federal: N  
Final Date: 1984-09-21 00:00:00  
Site ID: 200674  
Latitude: 40.840000000000003  
Site Score: 51.380000000000003  
Longitude: -74.079438999999994

**NPL:**

EPA ID: NJD980529879  
NPL Status: Currently on the Final NPL  
Category Description: Depth To Aquifer-<= 10 Feet  
Category Value: 10

EPA ID: NJD980529879  
NPL Status: Currently on the Final NPL  
Category Description: Distance To Nearest Population-> 0 And <= 1/4 Mile  
Category Value: 50

**NPL:**

EPA ID: NJD980529879  
Site ID: 0200674  
Site Status: F  
Federal Site: N  
EPA Region: 02  
Date Proposed: 09/08/83  
Date Deleted: Not reported  
Date Finalized: 09/21/84

**NPL:**

EPA ID: NJD980529879  
NPL Status: Currently on the Final NPL  
Substance ID: Not reported  
Substance: Not reported  
CAS #: Not reported  
Pathway: Not reported  
Scoring: Not reported

EPA ID: NJD980529879  
NPL Status: Currently on the Final NPL  
Substance ID: A038  
Substance: NICKEL AND COMPOUNDS  
CAS #: Not reported



Map ID  
Direction  
Distance  
Elevation

MAP FINDINGS

Site

Database(s)

EDR ID Number  
EPA ID Number

VENTRON/VELSICOL (Continued)

1000420131

Pathway:	GROUND WATER PATHWAY
Scoring:	2
EPA ID:	NJD980529879
NPL Status:	Currently on the Final NPL
Substance ID:	C247
Substance:	ZINC AND COMPOUNDS
CAS #:	Not reported
Pathway:	GROUND WATER PATHWAY
Scoring:	2
EPA ID:	NJD980529879
NPL Status:	Currently on the Final NPL
Substance ID:	C460
Substance:	MERCURY
CAS #:	7439-97-6
Pathway:	AIR PATHWAY
Scoring:	2
EPA ID:	NJD980529879
NPL Status:	Currently on the Final NPL
Substance ID:	C460
Substance:	MERCURY
CAS #:	7439-97-6
Pathway:	GROUND WATER PATHWAY
Scoring:	4
EPA ID:	NJD980529879
NPL Status:	Currently on the Final NPL
Substance ID:	C460
Substance:	MERCURY
CAS #:	7439-97-6
Pathway:	SURFACE WATER PATHWAY
Scoring:	4
EPA ID:	NJD980529879
NPL Status:	Currently on the Final NPL
Substance ID:	D004
Substance:	ARSENIC
CAS #:	7440-38-2
Pathway:	GROUND WATER PATHWAY
Scoring:	4
EPA ID:	NJD980529879
NPL Status:	Currently on the Final NPL
Substance ID:	D004
Substance:	ARSENIC
CAS #:	7440-38-2
Pathway:	SURFACE WATER PATHWAY
Scoring:	4
EPA ID:	NJD980529879
NPL Status:	Currently on the Final NPL
Substance ID:	D006
Substance:	CADMIUM (CD)
CAS #:	7440-43-9
Pathway:	NO PATHWAY INDICATED

Map ID  
Direction  
Distance  
Elevation

MAP FINDINGS

Site

Database(s)

EDR ID Number  
EPA ID Number

**VENTRON/VELSICOL (Continued)**

**1000420131**

Scoring: 1

EPA ID: NJD980529879  
NPL Status: Currently on the Final NPL  
Substance ID: D008  
Substance: LEAD (PB)  
CAS #: 7439-92-1  
Pathway: GROUND WATER PATHWAY  
Scoring: 2

NPL:  
EPA ID: NJD980529879  
Summary: Conditions at listing (September 1983): The Ventron/Velsicol Site was a chemical-processing operation from before 1953 until it closed in 1974. The site is on 19 acres bordering Berry's Creek and the Hackensack Meadows in Wood-Ridge Boro

EPA ID: NJD980529879  
Summary: ugh, Bergen County, New Jersey. The region is densely populated and industrialized. Heavy metals are leaching from the site into ground water and air, threatening extensive wetlands and a very large population, according to the State. There is also

EPA ID: NJD980529879  
Summary: a significant direct contact hazard from wastes dumped on the ground. The State filed suit in 1976 against the company seeking a judgment of liability and funds to clean up the site. The Chancery Division found for the State in 1979. Fo

EPA ID: NJD980529879  
Summary: llowing appeal by the defendants, the Appellate Division found for the State in 1981. The case is now before the Supreme Court of New Jersey. The State is considering various remedial actions; costs are expected to be at least 4 million.

EPA ID: NJD980529879  
Summary: Status (June 1984): EPA is planning a remedial investigation/feasibility study to determine the type and extent of contamination at the site and identify alternatives for remedial action.

NPL:  
EPA ID: NJD980529879  
NPL Status: Final  
Proposed Date: 09/08/1983  
Final Date: 09/21/1984  
Deleted Date: Not reported

NPL:  
EPA ID: NJD980529879  
NPL Name: VENTRON/VELSICOL

SEMS:  
Site ID: 0200674  
EPA ID: NJD980529879

Map ID  
Direction  
Distance  
Elevation

MAP FINDINGS

Site

Database(s)

EDR ID Number  
EPA ID Number

**VENTRON/VELSICOL (Continued)**

**1000420131**

Name: VENTRON/VELSICOL  
Address: ETHYL BOULEVARD  
Address 2: Not reported  
City,State,Zip: WOOD RIDGE BOROUGH, NJ 07075  
Cong District: 09  
FIPS Code: 34003  
Latitude: +40.840000  
Longitude: -74.079439  
FF: N  
NPL: Currently on the Final NPL  
Non NPL Status: Not reported

SEMS Detail:

Region: 02  
Site ID: 0200674  
EPA ID: NJD980529879  
Site Name: VENTRON/VELSICOL  
NPL: F  
FF: N  
OU: 02  
Action Code: CO  
Action Name: RI/FS  
SEQ: 1  
Start Date: 2002-12-27 05:00:00  
Finish Date: 7/2/2007 4:00:00 AM  
Qual: Not reported  
Current Action Lead: EPA Perf

Region: 02  
Site ID: 0200674  
EPA ID: NJD980529879  
Site Name: VENTRON/VELSICOL  
NPL: F  
FF: N  
OU: 00  
Action Code: TG  
Action Name: TA GRANT  
SEQ: 1  
Start Date: Not reported  
Finish Date: 12/3/2010 5:00:00 AM  
Qual: Not reported  
Current Action Lead: EPA Perf

Region: 02  
Site ID: 0200674  
EPA ID: NJD980529879  
Site Name: VENTRON/VELSICOL  
NPL: F  
FF: N  
OU: 00  
Action Code: NP  
Action Name: PROPOSED  
SEQ: 1  
Start Date: Not reported  
Finish Date: 9/8/1983 4:00:00 AM  
Qual: Not reported  
Current Action Lead: EPA Perf

Map ID  
Direction  
Distance  
Elevation

MAP FINDINGS

Site

Database(s)

EDR ID Number  
EPA ID Number

VENTRON/VELSICOL (Continued)

1000420131

Region: 02  
Site ID: 0200674  
EPA ID: NJD980529879  
Site Name: VENTRON/VELSICOL  
NPL: F  
FF: N  
OU: 00  
Action Code: PA  
Action Name: PA  
SEQ: 1  
Start Date: Not reported  
Finish Date: 9/1/1983 4:00:00 AM  
Qual: L  
Current Action Lead: EPA Perf

Region: 02  
Site ID: 0200674  
EPA ID: NJD980529879  
Site Name: VENTRON/VELSICOL  
NPL: F  
FF: N  
OU: 00  
Action Code: NF  
Action Name: NPL FINL  
SEQ: 1  
Start Date: Not reported  
Finish Date: 9/21/1984 4:00:00 AM  
Qual: Not reported  
Current Action Lead: EPA Perf

Region: 02  
Site ID: 0200674  
EPA ID: NJD980529879  
Site Name: VENTRON/VELSICOL  
NPL: F  
FF: N  
OU: 00  
Action Code: SI  
Action Name: SI  
SEQ: 1  
Start Date: 1983-08-01 04:00:00  
Finish Date: 9/1/1983 4:00:00 AM  
Qual: H  
Current Action Lead: EPA Perf

Region: 02  
Site ID: 0200674  
EPA ID: NJD980529879  
Site Name: VENTRON/VELSICOL  
NPL: F  
FF: N  
OU: 02  
Action Code: RO  
Action Name: ROD  
SEQ: 2  
Start Date: 2018-09-25 04:00:00  
Finish Date: 9/25/2018 4:00:00 AM

Map ID  
Direction  
Distance  
Elevation

MAP FINDINGS

Site

Database(s)

EDR ID Number  
EPA ID Number

VENTRON/VELSICOL (Continued)

1000420131

Qual: Not reported  
Current Action Lead: EPA Perf  
  
Region: 02  
Site ID: 0200674  
EPA ID: NJD980529879  
Site Name: VENTRON/VELSICOL  
NPL: F  
FF: N  
OU: 00  
Action Code: FE  
Action Name: 5 YEAR  
SEQ: 1  
Start Date: 2017-09-25 04:00:00  
Finish Date: 9/25/2017 4:00:00 AM  
Qual: Not reported  
Current Action Lead: EPA Perf

Region: 02  
Site ID: 0200674  
EPA ID: NJD980529879  
Site Name: VENTRON/VELSICOL  
NPL: F  
FF: N  
OU: 00  
Action Code: DS  
Action Name: DISCVRY  
SEQ: 1  
Start Date: Not reported  
Finish Date: 6/1/1974 4:00:00 AM  
Qual: Not reported  
Current Action Lead: EPA Perf

Region: 02  
Site ID: 0200674  
EPA ID: NJD980529879  
Site Name: VENTRON/VELSICOL  
NPL: F  
FF: N  
OU: 01  
Action Code: AS  
Action Name: AIR SRVY  
SEQ: 1  
Start Date: Not reported  
Finish Date: 4/30/1994 4:00:00 AM  
Qual: Not reported  
Current Action Lead: EPA Perf

Region: 02  
Site ID: 0200674  
EPA ID: NJD980529879  
Site Name: VENTRON/VELSICOL  
NPL: F  
FF: N  
OU: 00  
Action Code: RS  
Action Name: RV ASSESS

Map ID  
Direction  
Distance  
Elevation

MAP FINDINGS

Site

Database(s)

EDR ID Number  
EPA ID Number

VENTRON/VELSICOL (Continued)

1000420131

SEQ:	1
Start Date:	1990-03-27 05:00:00
Finish Date:	9/6/1990 4:00:00 AM
Qual:	S
Current Action Lead:	EPA Perf
Region:	02
Site ID:	0200674
EPA ID:	NJD980529879
Site Name:	VENTRON/VELSICOL
NPL:	F
FF:	N
OU:	00
Action Code:	RS
Action Name:	RV ASSESS
SEQ:	2
Start Date:	1991-06-11 04:00:00
Finish Date:	4/13/1992 4:00:00 AM
Qual:	S
Current Action Lead:	EPA Perf
Region:	02
Site ID:	0200674
EPA ID:	NJD980529879
Site Name:	VENTRON/VELSICOL
NPL:	F
FF:	N
OU:	01
Action Code:	BD
Action Name:	PRP RI/FS
SEQ:	1
Start Date:	1997-03-20 05:00:00
Finish Date:	10/30/2006 5:00:00 AM
Qual:	Not reported
Current Action Lead:	St Ovrsght
Region:	02
Site ID:	0200674
EPA ID:	NJD980529879
Site Name:	VENTRON/VELSICOL
NPL:	F
FF:	N
OU:	01
Action Code:	BE
Action Name:	PRP RD
SEQ:	1
Start Date:	2007-01-15 05:00:00
Finish Date:	7/3/2008 4:00:00 AM
Qual:	Not reported
Current Action Lead:	St Ovrsght
Region:	02
Site ID:	0200674
EPA ID:	NJD980529879
Site Name:	VENTRON/VELSICOL
NPL:	F
FF:	N

Map ID  
Direction  
Distance  
Elevation

MAP FINDINGS

Site

Database(s)

EDR ID Number  
EPA ID Number

VENTRON/VELSICOL (Continued)

1000420131

OU: 02  
Action Code: BB  
Action Name: PRP RV  
SEQ: 1  
Start Date: 2009-09-11 04:00:00  
Finish Date: 1/14/2010 5:00:00 AM  
Qual: S  
Current Action Lead: EPA Ovrsght

Region: 02  
Site ID: 0200674  
EPA ID: NJD980529879  
Site Name: VENTRON/VELSICOL  
NPL: F  
FF: N  
OU: 01  
Action Code: BF  
Action Name: PRP RA  
SEQ: 1  
Start Date: 2009-10-06 04:00:00  
Finish Date: 10/12/2012 4:00:00 AM  
Qual: Not reported  
Current Action Lead: EPA Ovrsght

Region: 02  
Site ID: 0200674  
EPA ID: NJD980529879  
Site Name: VENTRON/VELSICOL  
NPL: F  
FF: N  
OU: 02  
Action Code: BD  
Action Name: PRP RI/FS  
SEQ: 2  
Start Date: 2007-07-02 04:00:00  
Finish Date: 9/25/2018 4:00:00 AM  
Qual: Not reported  
Current Action Lead: EPA Ovrsght

Region: 02  
Site ID: 0200674  
EPA ID: NJD980529879  
Site Name: VENTRON/VELSICOL  
NPL: F  
FF: N  
OU: 01  
Action Code: BE  
Action Name: PRP RD  
SEQ: 3  
Start Date: 2008-11-13 05:00:00  
Finish Date: 10/6/2009 4:00:00 AM  
Qual: Not reported  
Current Action Lead: EPA Ovrsght

Region: 02  
Site ID: 0200674  
EPA ID: NJD980529879

Map ID  
Direction  
Distance  
Elevation

MAP FINDINGS

Site

Database(s)

EDR ID Number  
EPA ID Number

VENTRON/VELSICOL (Continued)

1000420131

Site Name: VENTRON/VELSICOL  
NPL: F  
FF: N  
OU: 01  
Action Code: BF  
Action Name: PRP RA  
SEQ: 2  
Start Date: 2008-07-03 04:00:00  
Finish Date: 10/12/2012 4:00:00 AM  
Qual: Not reported  
Current Action Lead: EPA Ovrsght

Region: 02  
Site ID: 0200674  
EPA ID: NJD980529879  
Site Name: VENTRON/VELSICOL  
NPL: F  
FF: N  
OU: 02  
Action Code: BE  
Action Name: PRP RD  
SEQ: 4  
Start Date: 2019-09-30 04:00:00  
Finish Date: Not reported  
Qual: Not reported  
Current Action Lead: EPA Ovrsght

Region: 02  
Site ID: 0200674  
EPA ID: NJD980529879  
Site Name: VENTRON/VELSICOL  
NPL: F  
FF: N  
OU: 01  
Action Code: RO  
Action Name: ROD  
SEQ: 1  
Start Date: Not reported  
Finish Date: 10/30/2006 5:00:00 AM  
Qual: Not reported  
Current Action Lead: St Perf

RCRA-LQG:

Date form received by agency: 2010-04-16 00:00:00.0  
Facility name: VENTRON/VELSICOL SUPERFUND SITE OPERABLE UNIT ONE (OU-1)  
Facility address: 5 ETHEL BLVD  
WOOD RIDGE, NJ 07075  
EPA ID: NJD980529879  
Mailing address: PARK PLACE E  
WOOD RIDGE, NJ 07075  
Contact: ROBERT L CASSELBERRY JR  
Contact address: STATE ST  
CROYDON, PA 19021  
Contact country: US  
Contact telephone: 215-785-7917  
Contact email: RCASSELBERRY@DOW.COM



Map ID  
Direction  
Distance  
Elevation

MAP FINDINGS

Site

Database(s)

EDR ID Number  
EPA ID Number

**VENTRON/VELSICOL (Continued)**

**1000420131**

EPA Region: 02  
Classification: Large Quantity Generator  
Description: Handler: generates 1,000 kg or more of hazardous waste during any calendar month; or generates more than 1 kg of acutely hazardous waste during any calendar month; or generates more than 100 kg of any residue or contaminated soil, waste or other debris resulting from the cleanup of a spill, into or on any land or water, of acutely hazardous waste during any calendar month; or generates 1 kg or less of acutely hazardous waste during any calendar month, and accumulates more than 1 kg of acutely hazardous waste at any time; or generates 100 kg or less of any residue or contaminated soil, waste or other debris resulting from the cleanup of a spill, into or on any land or water, of acutely hazardous waste during any calendar month, and accumulates more than 100 kg of that material at any time

**Owner/Operator Summary:**

Owner/operator name: THE FTL CUSTODIAL TRUST  
Owner/operator address: W WACKER DRIVER  
CHICAGO, IL 60601  
Owner/operator country: US  
Owner/operator telephone: 312-288-3823  
Owner/operator email: Not reported  
Owner/operator fax: Not reported  
Owner/operator extension: Not reported  
Legal status: Other  
Owner/Operator Type: Owner  
Owner/Op start date: 2002-08-09 00:00:00.  
Owner/Op end date: Not reported

Owner/operator name: VENTRON VELSICOL PRP  
Owner/operator address: Not reported  
Not reported  
Owner/operator country: Not reported  
Owner/operator telephone: Not reported  
Owner/operator email: Not reported  
Owner/operator fax: Not reported  
Owner/operator extension: Not reported  
Legal status: Private  
Owner/Operator Type: Operator  
Owner/Op start date: 2009-02-23 00:00:00.  
Owner/Op end date: Not reported

Owner/operator name: THE FTL CUSTODIAL TRUST  
Owner/operator address: W WACKER DR  
CHICAGO, IL 60601  
Owner/operator country: US  
Owner/operator telephone: 312-288-3823  
Owner/operator email: Not reported  
Owner/operator fax: Not reported  
Owner/operator extension: Not reported  
Legal status: Other  
Owner/Operator Type: Owner  
Owner/Op start date: 2002-08-09 00:00:00.  
Owner/Op end date: Not reported

Owner/operator name: US ENVIRONMENTAL PROTECTION AGENCY SF  
Owner/operator address: Not reported

Map ID  
Direction  
Distance  
Elevation

MAP FINDINGS

Site

Database(s)

EDR ID Number  
EPA ID Number

**VENTRON/VELSICOL (Continued)**

**1000420131**

Owner/operator country: Not reported  
Owner/operator telephone: 212-637-3956  
Owner/operator email: Not reported  
Owner/operator fax: Not reported  
Owner/operator extension: Not reported  
Legal status: Federal  
Owner/Operator Type: Owner  
Owner/Op start date: 2009-02-23 00:00:00.  
Owner/Op end date: Not reported

Owner/operator name: MORTON INTERNATIONAL INC  
Owner/operator address: Not reported  
Not reported

Owner/operator country: US  
Owner/operator telephone: Not reported  
Owner/operator email: Not reported  
Owner/operator fax: Not reported  
Owner/operator extension: Not reported  
Legal status: Private  
Owner/Operator Type: Operator  
Owner/Op start date: 2002-08-09 00:00:00.  
Owner/Op end date: Not reported

Handler Activities Summary:

U.S. importer of hazardous waste: No  
Mixed waste (haz. and radioactive): No  
Recycler of hazardous waste: No  
Transporter of hazardous waste: No  
Treater, storer or disposer of HW: No  
Underground injection activity: No  
On-site burner exemption: No  
Furnace exemption: No  
Used oil fuel burner: No  
Used oil processor: No  
User oil refiner: No  
Used oil fuel marketer to burner: No  
Used oil Specification marketer: No  
Used oil transfer facility: No  
Used oil transporter: No

Historical Generators:

Date form received by agency: 2010-04-07 00:00:00  
Site name: VENTRON-VELSICOL SUPERFUND SITE OPERABLE UNIT ONE (OU-1)  
Classification: Large Quantity Generator

Date form received by agency: 2009-02-25 00:00:00.0  
Site name: VENTRON VELSICOL SUPERFUND SITE CERCLA CLEANUP  
Classification: Large Quantity Generator

Hazardous Waste Summary:

. Waste code: D001  
. Waste name: IGNITABLE WASTE

. Waste code: D002

Map ID  
Direction  
Distance  
Elevation

MAP FINDINGS

Site

Database(s)

EDR ID Number  
EPA ID Number

**VENTRON/VELSICOL (Continued)**

**1000420131**

- . Waste name: CORROSIVE WASTE
- . Waste code: D003
- . Waste name: REACTIVE WASTE
- . Waste code: D008
- . Waste name: LEAD
- . Waste code: D009
- . Waste name: MERCURY
- . Waste code: F039
- . Waste name: LEACHATE RESULTING FROM THE TREATMENT, STORAGE, OR DISPOSAL OF WASTES CLASSIFIED BY MORE THAN ONE WASTE CODE UNDER SUBPART D, OR FROM A MIXTURE OF WASTES CLASSIFIED UNDER SUBPARTS C AND D OF THIS PART. (LEACHATE RESULTING FROM THE MANAGEMENT OF ONE OR MORE OF THE FOLLOWING EPA HAZARDOUS WASTES AND NO OTHER HAZARDOUS WASTES RETAINS ITS HAZARDOUS WASTE CODE(S): F020, F021, F022, F023, F026, F027, AND/OR F028.)

Violation Status: No violations found

**Site:**

Name: VENTRON/VELSICOL  
Address: ETHYL BOULEVARD  
Address 2: Not reported  
City,State,Zip: WOOD RIDGE BOROUGH, NJ 07075  
Event Code: Not reported  
Action Taken Date: 10/30/2006  
EPA ID: NJD980529879  
Site ID: 0200674  
Action Name: GOVT Decision Document (ROD)  
Action ID: 1  
Operable Unit: 01  
Action Completion Date: 12/30/2006  
Contaminated Media: Groundwater  
Contact Name: Not reported  
Contact Telephone: Not reported  
Event: Not reported

**Media:**

EPA ID: NJD980529879  
Contaminated Media: Groundwater  
Site ID: 0200674  
Action ID: 1  
Action Completion Date: 12/30/2006  
Operable Unit: 01  
Action Name: GOVT Decision Document (ROD)  
Action Taken Date: 10/30/2006  
Event Code: Not reported  
Contact Name: Not reported  
Contact Telephone: Not reported  
Event: Not reported

EPA ID: NJD980529879  
Contaminated Media: Soil  
Site ID: 0200674  
Action ID: 1

Map ID  
Direction  
Distance  
Elevation

MAP FINDINGS

Site

Database(s)

EDR ID Number  
EPA ID Number

**VENTRON/VELSICOL (Continued)**

**1000420131**

Action Completion Date: 12/30/2006  
Operable Unit: 01  
Action Name: GOVT Decision Document (ROD)  
Action Taken Date: 10/30/2006  
Event Code: Not reported  
Contact Name: Not reported  
Contact Telephone: Not reported  
Event: Not reported

EPA ID: NJD980529879  
Contaminated Media: Groundwater  
Site ID: 0200674  
Action ID: 1  
Action Completion Date: 12/30/2006  
Operable Unit: 01  
Action Name: GOVT Decision Document (ROD)  
Action Taken Date: 10/30/2006  
Event Code: Not reported  
Contact Name: Not reported  
Contact Telephone: Not reported  
Event: Not reported

EPA ID: NJD980529879  
Contaminated Media: Soil  
Site ID: 0200674  
Action ID: 1  
Action Completion Date: 12/30/2006  
Operable Unit: 01  
Action Name: GOVT Decision Document (ROD)  
Action Taken Date: 10/30/2006  
Event Code: Not reported  
Contact Name: Not reported  
Contact Telephone: Not reported  
Event: Not reported

EPA ID: NJD980529879  
Contaminated Media: Soil  
Site ID: 0200674  
Action ID: 1  
Action Completion Date: 12/30/2006  
Operable Unit: 01  
Action Name: GOVT Decision Document (ROD)  
Action Taken Date: 10/30/2006  
Event Code: Not reported  
Contact Name: Not reported  
Contact Telephone: Not reported  
Event: Not reported

**US INST CONTROLS:**

Name: VENTRON/VELSICOL  
Address: ETHYL BOULEVARD  
Address 2: Not reported  
City,State,Zip: WOOD RIDGE BOROUGH, NJ 07075  
EPA ID: NJD980529879  
Site ID: 0200674  
Action Name: GOVT Decision Document (ROD)

Map ID  
Direction  
Distance  
Elevation

MAP FINDINGS

Site

Database(s)

EDR ID Number  
EPA ID Number

**VENTRON/VELSICOL (Continued)**

**1000420131**

Action ID: 1  
Operable Unit: 01  
Action Completion Date: 12/30/2006  
Actual Date: 10/30/2006  
Contaminated Media: Groundwater  
Event Code: Not reported  
Contact Name: Not reported  
Contact Telephone: Not reported  
Event: Not reported

Name: VENTRON/VELSICOL  
Address: ETHYL BOULEVARD  
Address 2: Not reported  
City,State,Zip: WOOD RIDGE BOROUGH, NJ 07075  
EPA ID: NJD980529879  
Site ID: 0200674  
Action Name: GOVT Decision Document (ROD)  
Action ID: 1  
Operable Unit: 01  
Action Completion Date: 12/30/2006  
Actual Date: 10/30/2006  
Contaminated Media: Soil  
Event Code: Not reported  
Contact Name: Not reported  
Contact Telephone: Not reported  
Event: Not reported

**ROD:**

Name: VENTRON/VELSICOL  
Address: ETHYL BOULEVARD  
City,State,Zip: WOOD RIDGE BOROUGH, NJ 07075  
EPA ID: NJD980529879  
RG: 2  
Site ID: 200674  
Action: GOVT Decision Document (ROD)  
Operable Unit Number: GW/SOILS/WETLANDS  
SEQ ID: 1  
Action Completion: 2006-10-30 00:00:00  
NPL Status: Final  
Non NPL Status: Not reported

Name: VENTRON/VELSICOL  
Address: ETHYL BOULEVARD  
City,State,Zip: WOOD RIDGE BOROUGH, NJ 07075  
EPA ID: NJD980529879  
RG: 2  
Site ID: 200674  
Action: GOVT ROD for PRP Remedy  
Operable Unit Number: BERRY'S CREEK  
SEQ ID: 2  
Action Completion: 2018-09-25 00:00:00  
NPL Status: Final  
Non NPL Status: Not reported

PRP Name: 3M COMPANY  
3M COMPANY  
3M COMPANY

Map ID  
Direction  
Distance  
Elevation

MAP FINDINGS

Site

Database(s)

EDR ID Number  
EPA ID Number

**VENTRON/VELSICOL (Continued)**

**1000420131**

ABB INC  
ABB INC  
AIR PRODUCTS AND CHEMICALS INC  
AIR PRODUCTS AND CHEMICALS INC  
AIR PRODUCTS AND CHEMICALS INC  
AKZO NOBEL COATINGS INC  
AKZO NOBEL COATINGS INC  
AKZO NOBEL COATINGS INC  
ALCOA INC  
ALCOA INC  
ALLIED CHEMICAL  
ALLIED CHEMICAL  
ANDERSEN LAND CORPORATION  
ANDERSEN LAND CORPORATION  
ARKEMA INC  
ARKEMA INC  
ARMSTRONG WORLD INDUSTRIES INC  
ASHLAND INC  
ASHLAND INC  
AVERY DENNISON CORP SUCCESSOR TO PAXAR CORPORATION  
AVERY DENNISON CORP SUCCESSOR TO PAXAR CORPORATION  
AVERY DENNISON CORP SUCCESSOR TO PAXAR CORPORATION  
BASF CORPORATION  
BASF CORPORATION  
BASF CORPORATION  
BECTON DICKINSON AND COMPANY  
BECTON DICKINSON AND COMPANY  
BEE CHEMICAL COMPANY  
BEE CHEMICAL COMPANY  
BELMONT METALS INC  
BELMONT METALS INC  
BENJAMIN MOORE & CO  
BENJAMIN MOORE & CO  
BENJAMIN MOORE & CO  
BER MAR MANUFACTURING CORP  
BER MAR MANUFACTURING CORP  
BER MAR MANUFACTURING CORP  
BRISTOL-MYERS SQUIBB COMPANY  
BRISTOL-MYERS SQUIBB COMPANY  
BRISTOL-MYERS SQUIBB COMPANY  
BROWNING FERRIS INDUSTRIES OF NEW JERSEY INC  
BROWNING FERRIS INDUSTRIES OF NEW JERSEY INC  
BROWNING FERRIS INDUSTRIES OF NEW JERSEY INC  
CBS CORPORATION  
CBS CORPORATION  
CBS CORPORATION  
CHEMCOAT INC  
CHEMCOAT INC  
CHEMCOAT INC  
CIBA SPECIALTY CHEMICALS CORP  
CIBA SPECIALTY CHEMICALS CORP  
CNA HOLDINGS INC  
CNA HOLDINGS INC  
CNA HOLDINGS INC  
COGNIS CORPORATION  
COGNIS CORPORATION  
COGNIS CORPORATION

Map ID  
Direction  
Distance  
Elevation

MAP FINDINGS

Site

Database(s)

EDR ID Number  
EPA ID Number

**VENTRON/VELSICOL (Continued)**

**1000420131**

[Click this hyperlink](#) while viewing on your computer to access  
209 additional PRP: record(s) in the EDR Site Report.

ICIS:

Enforcement Action ID: 02-2015-0004  
FRS ID: 110009299936  
Action Name: Reichhold, Inc. (NC)  
Facility Name: VENTRON/VELSICOL  
Facility Address: ETHYL BOULEVARD  
WOOD RIDGE, NJ 07075

Enforcement Action Type: Bankruptcy  
Facility County: BERGEN  
Program System Acronym: CERCLIS  
Enforcement Action Forum Desc: Judicial  
EA Type Code: BNK  
Facility SIC Code: Not reported  
Federal Facility ID: Not reported  
Latitude in Decimal Degrees: 40.84  
Longitude in Decimal Degrees: -74.07943  
Permit Type Desc: Not reported  
Program System Acronym: NJD980529879  
Facility NAICS Code: Not reported  
Tribal Land Code: Not reported

Enforcement Action ID: 02-2010-0003  
FRS ID: 110009299936  
Action Name: Motors Liquidation Company f/k/a General Motors Corporation (NC)  
Facility Name: VENTRON/VELSICOL  
Facility Address: ETHYL BOULEVARD  
WOOD RIDGE, NJ 07075

Enforcement Action Type: Bankruptcy  
Facility County: BERGEN  
Program System Acronym: CERCLIS  
Enforcement Action Forum Desc: Judicial  
EA Type Code: BNK  
Facility SIC Code: Not reported  
Federal Facility ID: Not reported  
Latitude in Decimal Degrees: 40.84  
Longitude in Decimal Degrees: -74.07943  
Permit Type Desc: Not reported  
Program System Acronym: NJD980529879  
Facility NAICS Code: Not reported  
Tribal Land Code: Not reported

Enforcement Action ID: 02-2009-2031  
FRS ID: 110009299936  
Action Name: Morton International, Inc.  
Facility Name: VENTRON/VELSICOL  
Facility Address: ETHYL BOULEVARD  
WOOD RIDGE, NJ 07075

Enforcement Action Type: CERCLA 106 AO For Resp Action/Imm Haz  
Facility County: BERGEN  
Program System Acronym: CERCLIS  
Enforcement Action Forum Desc: Administrative - Formal  
EA Type Code: 106  
Facility SIC Code: Not reported

Map ID  
Direction  
Distance  
Elevation

MAP FINDINGS

Site

Database(s)

EDR ID Number  
EPA ID Number

**VENTRON/VELSICOL (Continued)**

**1000420131**

Federal Facility ID: Not reported  
Latitude in Decimal Degrees: 40.84  
Longitude in Decimal Degrees: -74.07943  
Permit Type Desc: Not reported  
Program System Acronym: NJD980529879  
Facility NAICS Code: Not reported  
Tribal Land Code: Not reported

Enforcement Action ID: 02-2008-2011  
FRS ID: 110009299936  
Action Name: 3M Company  
Facility Name: VENTRON/VELSICOL  
Facility Address: ETHYL BOULEVARD  
WOOD RIDGE, NJ 07075  
Enforcement Action Type: CERCLA 122A/104A Agrmt For RI/FS  
Facility County: BERGEN  
Program System Acronym: CERCLIS  
Enforcement Action Forum Desc: Administrative - Formal  
EA Type Code: 122/104  
Facility SIC Code: Not reported  
Federal Facility ID: Not reported  
Latitude in Decimal Degrees: 40.84  
Longitude in Decimal Degrees: -74.07943  
Permit Type Desc: Not reported  
Program System Acronym: NJD980529879  
Facility NAICS Code: Not reported  
Tribal Land Code: Not reported

Enforcement Action ID: 02-2008-0036  
FRS ID: 110009299936  
Action Name: American International Speciality Lines Insurance (NC)  
Facility Name: VENTRON/VELSICOL  
Facility Address: ETHYL BOULEVARD  
WOOD RIDGE, NJ 07075  
Enforcement Action Type: Civil Judicial Action  
Facility County: BERGEN  
Program System Acronym: CERCLIS  
Enforcement Action Forum Desc: Judicial  
EA Type Code: CIV  
Facility SIC Code: Not reported  
Federal Facility ID: Not reported  
Latitude in Decimal Degrees: 40.84  
Longitude in Decimal Degrees: -74.07943  
Permit Type Desc: Not reported  
Program System Acronym: NJD980529879  
Facility NAICS Code: Not reported  
Tribal Land Code: Not reported

Enforcement Action ID: 02-2007-2006  
FRS ID: 110009299936  
Action Name: ABB, Inc.  
Facility Name: VENTRON/VELSICOL  
Facility Address: ETHYL BOULEVARD  
WOOD RIDGE, NJ 07075  
Enforcement Action Type: CERCLA 122A/104A Agrmt For RI/FS  
Facility County: BERGEN  
Program System Acronym: CERCLIS



Map ID  
Direction  
Distance  
Elevation

MAP FINDINGS

Site

Database(s)

EDR ID Number  
EPA ID Number

**VENTRON/VELSICOL (Continued)**

**1000420131**

Enforcement Action Forum Desc: Administrative - Formal  
EA Type Code: 122/104  
Facility SIC Code: Not reported  
Federal Facility ID: Not reported  
Latitude in Decimal Degrees: 40.84  
Longitude in Decimal Degrees: -74.07943  
Permit Type Desc: Not reported  
Program System Acronym: NJD980529879  
Facility NAICS Code: Not reported  
Tribal Land Code: Not reported

Enforcement Action ID: 02-2003-0033  
FRS ID: 110009299936  
Action Name: Armstrong World Industries (NC)  
Facility Name: VENTRON/VELSICOL  
Facility Address: ETHYL BOULEVARD  
WOOD RIDGE, NJ 07075

Enforcement Action Type: Bankruptcy  
Facility County: BERGEN  
Program System Acronym: CERCLIS  
Enforcement Action Forum Desc: Judicial  
EA Type Code: BNK  
Facility SIC Code: Not reported  
Federal Facility ID: Not reported  
Latitude in Decimal Degrees: 40.84  
Longitude in Decimal Degrees: -74.07943  
Permit Type Desc: Not reported  
Program System Acronym: NJD980529879  
Facility NAICS Code: Not reported  
Tribal Land Code: Not reported

Facility Name: VENTRON/VELSICOL  
Address: ETHYL BOULEVARD  
Tribal Indicator: N  
Fed Facility: No  
NAIC Code: Not reported  
SIC Code: Not reported

Facility Name: VENTRON/VELSICOL  
Address: ETHYL BOULEVARD  
Tribal Indicator: N  
Fed Facility: No  
NAIC Code: Not reported  
SIC Code: Not reported

Facility Name: VENTRON/VELSICOL  
Address: ETHYL BOULEVARD  
Tribal Indicator: N  
Fed Facility: No  
NAIC Code: Not reported  
SIC Code: Not reported

Facility Name: VENTRON/VELSICOL  
Address: ETHYL BOULEVARD  
Tribal Indicator: N  
Fed Facility: No

Map ID  
Direction  
Distance  
Elevation

MAP FINDINGS

Site

Database(s)

EDR ID Number  
EPA ID Number

**VENTRON/VELSICOL (Continued)**

**1000420131**

NAIC Code:	Not reported
SIC Code:	Not reported
Facility Name:	VENTRON/VELSICOL
Address:	ETHYL BOULEVARD
Tribal Indicator:	N
Fed Facility:	No
NAIC Code:	Not reported
SIC Code:	Not reported
Facility Name:	VENTRON/VELSICOL
Address:	ETHYL BOULEVARD
Tribal Indicator:	N
Fed Facility:	No
NAIC Code:	Not reported
SIC Code:	Not reported
Facility Name:	VENTRON/VELSICOL
Address:	ETHYL BOULEVARD
Tribal Indicator:	N
Fed Facility:	No
NAIC Code:	Not reported
SIC Code:	Not reported
Facility Name:	VENTRON/VELSICOL
Address:	ETHYL BOULEVARD
Tribal Indicator:	N
Fed Facility:	No
NAIC Code:	Not reported
SIC Code:	Not reported
Facility Name:	VENTRON/VELSICOL
Address:	ETHYL BOULEVARD
Tribal Indicator:	N
Fed Facility:	No
NAIC Code:	Not reported
SIC Code:	Not reported
Facility Name:	VENTRON/VELSICOL
Address:	ETHYL BOULEVARD
Tribal Indicator:	N
Fed Facility:	No
NAIC Code:	Not reported
SIC Code:	Not reported
Facility Name:	VENTRON/VELSICOL
Address:	ETHYL BOULEVARD
Tribal Indicator:	N
Fed Facility:	No
NAIC Code:	Not reported
SIC Code:	Not reported
Facility Name:	VENTRON/VELSICOL
Address:	ETHYL BOULEVARD
Tribal Indicator:	N
Fed Facility:	No
NAIC Code:	Not reported

Map ID  
Direction  
Distance  
Elevation

MAP FINDINGS

Site

Database(s)

EDR ID Number  
EPA ID Number

**VENTRON/VELSICOL (Continued)**

**1000420131**

SIC Code: Not reported

NY MANIFEST:  
Name: VENTRON VELSICOL SUPERFUND SITE CERCLA CLEANUP  
Address: 5 ETHEL BLVD  
City,State,Zip: WOOD RIDGE, NJ 07075  
Country: USA  
EPA ID: NJD980529879  
Facility Status: Not reported  
Location Address 1: 5 ETHEL BLVD  
Code: BP  
Location Address 2: Not reported  
Total Tanks: Not reported  
Location City: WOOD RIDGE  
Location State: NJ  
Location Zip: 07075  
Location Zip 4: Not reported

NY MANIFEST:  
EPAID: NJD980529879  
Mailing Name: VENTRON VELSICOL SUPERFUND SITE CERCLA CLEANUP  
Mailing Contact: VENTRON VELSICOL  
Mailing Address 1: 5 ETHEL BLVD  
Mailing Address 2: Not reported  
Mailing City: WOOD RIDGE  
Mailing State: NJ  
Mailing Zip: 07075  
Mailing Zip 4: Not reported  
Mailing Country: USA  
Mailing Phone: 3128073313

NY MANIFEST:  
Document ID: Not reported  
Manifest Status: Not reported  
seq: Not reported  
Year: 2009  
Trans1 State ID: NJD000692061  
Trans2 State ID: Not reported  
Generator Ship Date: 06/26/2009  
Trans1 Recv Date: 06/26/2009  
Trans2 Recv Date: Not reported  
TSD Site Recv Date: 07/06/2009  
Part A Recv Date: Not reported  
Part B Recv Date: Not reported  
Generator EPA ID: NJD980529879  
Trans1 EPA ID: Not reported  
Trans2 EPA ID: Not reported  
TSDF ID 1: NYD049836679  
TSDF ID 2: Not reported  
Manifest Tracking Number: 000209558VES  
Import Indicator: N  
Export Indicator: N  
Discr Quantity Indicator: Y  
Discr Type Indicator: N  
Discr Residue Indicator: N  
Discr Partial Reject Indicator: N  
Discr Full Reject Indicator: N

Map ID  
Direction  
Distance  
Elevation

MAP FINDINGS

Site

Database(s)

EDR ID Number  
EPA ID Number

**VENTRON/VELSICOL (Continued)**

**1000420131**

Manifest Ref Number: Not reported  
Alt Facility RCRA ID: Not reported  
Alt Facility Sign Date: Not reported  
MGMT Method Type Code: H132  
Waste Code: Not reported  
Waste Code: Not reported  
Waste Code: Not reported  
Waste Code: Not reported  
Waste Code: Not reported  
Waste Code: Not reported  
Quantity: 23760.0  
Units: P - Pounds  
Number of Containers: 1.0  
Container Type: CM - Metal boxes, cases, roll-offs  
Handling Method: T Chemical, physical, or biological treatment.  
Specific Gravity: 1.0  
Waste Code: D008  
Waste Code 1\_2: Not reported  
Waste Code 1\_3: Not reported  
Waste Code 1\_4: Not reported  
Waste Code 1\_5: Not reported  
Waste Code 1\_6: Not reported

**NJ MANIFEST:**

EPA Id: NJD980529879  
Mail Address: Not reported  
Mail City/State/Zip: Not reported  
Facility Phone: Not reported  
Emergency Phone: Not reported  
Contact: Not reported  
Comments: NJD980530448/NJD000594234  
SIC Code: Not reported  
County: 02  
Municipal: 69  
Previous EPA Id: Not reported  
Gen Flag: D  
Trans Flag: Not reported  
TSD Flag: D  
Name Change: Not reported  
Date Change: Not reported

**Manifest:**

Manifest Number: 000209558VES  
EPA ID: NJD980529879  
Date Shipped: 06/26/2009  
TSD EPA ID: NYD049836679  
Transporter EPA ID: NJD000692061  
Transporter 2 EPA ID: Not reported  
Transporter 3 EPA ID: Not reported  
Transporter 4 EPA ID: Not reported  
Transporter 5 EPA ID: Not reported  
Transporter 6 EPA ID: Not reported  
Transporter 7 EPA ID: Not reported  
Transporter 8 EPA ID: Not reported  
Transporter 9 EPA ID: Not reported  
Transporter 10 EPA ID: Not reported

Map ID  
Direction  
Distance  
Elevation

MAP FINDINGS

Site

Database(s)

EDR ID Number  
EPA ID Number

**VENTRON/VELSICOL (Continued)**

**1000420131**

Date Trans1 Transported Waste: 06/26/2009  
Date Trans2 Transported Waste: Not reported  
Date Trans3 Transported Waste: Not reported  
Date Trans4 Transported Waste: Not reported  
Date Trans5 Transported Waste: Not reported  
Date Trans6 Transported Waste: Not reported  
Date Trans7 Transported Waste: Not reported  
Date Trans8 Transported Waste: Not reported  
Date Trans9 Transported Waste: Not reported  
Date Trans10 Transported Waste: Not reported  
Date TSDF Received Waste: 07/06/2009  
TSDF EPA Facility Name: Not reported  
QTY Units: Not reported  
Transporter SEQ ID: Not reported  
Transporter-1 Date: Not reported  
Waste SEQ ID: Not reported  
Waste Type Code 2: Not reported  
Waste Type Code 3: Not reported  
Waste Type Code 4: Not reported  
Waste Type Code 5: Not reported  
Waste Type Code 6: Not reported  
Date Accepted: Not reported  
Manifest Discrepancy Type: Not reported  
Data Entry Number: Not reported  
Was Load Rejected: No  
Reason Load Was Rejected: Not reported

Waste:  
Manifest Year: Not reported  
Waste Code: D008  
Hand Code: H132  
Quantity: 23760 P

Manifest Number: 000462027VES  
EPA ID: NJD980529879  
Date Shipped: 01/12/2010  
TSDF EPA ID: NJD980536593  
Transporter EPA ID: NJD080631369  
Transporter 2 EPA ID: Not reported  
Transporter 3 EPA ID: Not reported  
Transporter 4 EPA ID: Not reported  
Transporter 5 EPA ID: Not reported  
Transporter 6 EPA ID: Not reported  
Transporter 7 EPA ID: Not reported  
Transporter 8 EPA ID: Not reported  
Transporter 9 EPA ID: Not reported  
Transporter 10 EPA ID: Not reported  
Date Trans1 Transported Waste: 01/12/2010  
Date Trans2 Transported Waste: Not reported  
Date Trans3 Transported Waste: Not reported  
Date Trans4 Transported Waste: Not reported  
Date Trans5 Transported Waste: Not reported  
Date Trans6 Transported Waste: Not reported  
Date Trans7 Transported Waste: Not reported  
Date Trans8 Transported Waste: Not reported  
Date Trans9 Transported Waste: Not reported  
Date Trans10 Transported Waste: Not reported

Map ID  
Direction  
Distance  
Elevation

MAP FINDINGS

Site

Database(s)

EDR ID Number  
EPA ID Number

**VENTRON/VELSICOL (Continued)**

**1000420131**

Date TSDF Received Waste: 01/12/2010  
TSDF EPA Facility Name: Not reported  
QTY Units: Not reported  
Transporter SEQ ID: Not reported  
Transporter-1 Date: Not reported  
Waste SEQ ID: Not reported  
Waste Type Code 2: Not reported  
Waste Type Code 3: Not reported  
Waste Type Code 4: Not reported  
Waste Type Code 5: Not reported  
Waste Type Code 6: Not reported  
Date Accepted: Not reported  
Manifest Discrepancy Type: Not reported  
Data Entry Number: Not reported  
Was Load Rejected: No  
Reason Load Was Rejected: Not reported

Waste:

Manifest Year: Not reported  
Waste Code: D009  
Hand Code: H141  
Quantity: 1845 K

Manifest Number: NJA5319089  
EPA ID: NJD980529879  
Date Shipped: 03/09/2006  
TSDF EPA ID: NJD980536593  
Transporter EPA ID: NJD080631369  
Transporter 2 EPA ID: Not reported  
Transporter 3 EPA ID: Not reported  
Transporter 4 EPA ID: Not reported  
Transporter 5 EPA ID: Not reported  
Transporter 6 EPA ID: Not reported  
Transporter 7 EPA ID: Not reported  
Transporter 8 EPA ID: Not reported  
Transporter 9 EPA ID: Not reported  
Transporter 10 EPA ID: Not reported  
Date Trans1 Transported Waste: 03/09/2006  
Date Trans2 Transported Waste: Not reported  
Date Trans3 Transported Waste: Not reported  
Date Trans4 Transported Waste: Not reported  
Date Trans5 Transported Waste: Not reported  
Date Trans6 Transported Waste: Not reported  
Date Trans7 Transported Waste: Not reported  
Date Trans8 Transported Waste: Not reported  
Date Trans9 Transported Waste: Not reported  
Date Trans10 Transported Waste: Not reported  
Date TSDF Received Waste: 03/09/2006  
TSDF EPA Facility Name: Not reported  
QTY Units: Not reported  
Transporter SEQ ID: Not reported  
Transporter-1 Date: Not reported  
Waste SEQ ID: Not reported  
Waste Type Code 2: Not reported  
Waste Type Code 3: Not reported  
Waste Type Code 4: Not reported  
Waste Type Code 5: Not reported

Map ID  
Direction  
Distance  
Elevation

MAP FINDINGS

Site

Database(s)

EDR ID Number  
EPA ID Number

**VENTRON/VELSICOL (Continued)**

**1000420131**

Waste Type Code 6: Not reported  
Date Accepted: Not reported  
Manifest Discrepancy Type: Not reported  
Data Entry Number: 05150621  
Was Load Rejected: No  
Reason Load Was Rejected: Not reported

Manifest Number: 000347511VES  
EPA ID: NJD980529879  
Date Shipped: 10/28/2009  
TSDF EPA ID: NJD980536593  
Transporter EPA ID: NJD080631369  
Transporter 2 EPA ID: Not reported  
Transporter 3 EPA ID: Not reported  
Transporter 4 EPA ID: Not reported  
Transporter 5 EPA ID: Not reported  
Transporter 6 EPA ID: Not reported  
Transporter 7 EPA ID: Not reported  
Transporter 8 EPA ID: Not reported  
Transporter 9 EPA ID: Not reported  
Transporter 10 EPA ID: Not reported  
Date Trans1 Transported Waste: 10/28/2009  
Date Trans2 Transported Waste: Not reported  
Date Trans3 Transported Waste: Not reported  
Date Trans4 Transported Waste: Not reported  
Date Trans5 Transported Waste: Not reported  
Date Trans6 Transported Waste: Not reported  
Date Trans7 Transported Waste: Not reported  
Date Trans8 Transported Waste: Not reported  
Date Trans9 Transported Waste: Not reported  
Date Trans10 Transported Waste: Not reported  
Date TSDF Received Waste: 10/28/2009  
TSDF EPA Facility Name: Not reported  
QTY Units: Not reported  
Transporter SEQ ID: Not reported  
Transporter-1 Date: Not reported  
Waste SEQ ID: Not reported  
Waste Type Code 2: Not reported  
Waste Type Code 3: Not reported  
Waste Type Code 4: Not reported  
Waste Type Code 5: Not reported  
Waste Type Code 6: Not reported  
Date Accepted: Not reported  
Manifest Discrepancy Type: Not reported  
Data Entry Number: Not reported  
Was Load Rejected: No  
Reason Load Was Rejected: Not reported

Waste:  
Manifest Year: Not reported  
Waste Code: D009  
Hand Code: H141  
Quantity: 364 K

Manifest Year: Not reported  
Waste Code: D009  
Hand Code: H141  
Quantity: 1435 K

Map ID  
Direction  
Distance  
Elevation

MAP FINDINGS

Site

Database(s)

EDR ID Number  
EPA ID Number

**VENTRON/VELSICOL (Continued)**

**1000420131**

Manifest Number: 006044403JJK  
EPA ID: NJD980529879  
Date Shipped: 05/03/2010  
TSDf EPA ID: NYD980756415  
Transporter EPA ID: NJD986647501  
Transporter 2 EPA ID: FLD006921340  
Transporter 3 EPA ID: NYD986968139  
Transporter 4 EPA ID: NYD986968139  
Transporter 5 EPA ID: Not reported  
Transporter 6 EPA ID: Not reported  
Transporter 7 EPA ID: Not reported  
Transporter 8 EPA ID: Not reported  
Transporter 9 EPA ID: Not reported  
Transporter 10 EPA ID: Not reported  
Date Trans1 Transported Waste: 05/03/2010  
Date Trans2 Transported Waste: 05/05/2010  
Date Trans3 Transported Waste: 05/05/2010  
Date Trans4 Transported Waste: 05/05/2010  
Date Trans5 Transported Waste: Not reported  
Date Trans6 Transported Waste: Not reported  
Date Trans7 Transported Waste: Not reported  
Date Trans8 Transported Waste: Not reported  
Date Trans9 Transported Waste: Not reported  
Date Trans10 Transported Waste: Not reported  
Date TSDf Received Waste: 06/04/2010  
TSDf EPA Facility Name: Not reported  
QTY Units: Not reported  
Transporter SEQ ID: Not reported  
Transporter-1 Date: Not reported  
Waste SEQ ID: Not reported  
Waste Type Code 2: Not reported  
Waste Type Code 3: Not reported  
Waste Type Code 4: Not reported  
Waste Type Code 5: Not reported  
Waste Type Code 6: Not reported  
Date Accepted: Not reported  
Manifest Discrepancy Type: Not reported  
Data Entry Number: Not reported  
Was Load Rejected: No  
Reason Load Was Rejected: Not reported

Waste:

Manifest Year: Not reported  
Waste Code: D009  
Hand Code: H132  
Quantity: 42760 P

Manifest Number: 006049428JJK  
EPA ID: NJD980529879  
Date Shipped: 01/13/2010  
TSDf EPA ID: NYD980756415  
Transporter EPA ID: NJD986647501  
Transporter 2 EPA ID: FLD006921340  
Transporter 3 EPA ID: NYD986968139  
Transporter 4 EPA ID: Not reported  
Transporter 5 EPA ID: Not reported  
Transporter 6 EPA ID: Not reported



Map ID  
Direction  
Distance  
Elevation

MAP FINDINGS

Site

Database(s)

EDR ID Number  
EPA ID Number

**VENTRON/VELSICOL (Continued)**

**1000420131**

Transporter 7 EPA ID: Not reported  
Transporter 8 EPA ID: Not reported  
Transporter 9 EPA ID: Not reported  
Transporter 10 EPA ID: Not reported  
Date Trans1 Transported Waste: 01/13/2010  
Date Trans2 Transported Waste: 01/15/2010  
Date Trans3 Transported Waste: 01/15/2010  
Date Trans4 Transported Waste: Not reported  
Date Trans5 Transported Waste: Not reported  
Date Trans6 Transported Waste: Not reported  
Date Trans7 Transported Waste: Not reported  
Date Trans8 Transported Waste: Not reported  
Date Trans9 Transported Waste: Not reported  
Date Trans10 Transported Waste: Not reported  
Date TSDF Received Waste: 01/26/2010  
TSDF EPA Facility Name: Not reported  
QTY Units: Not reported  
Transporter SEQ ID: Not reported  
Transporter-1 Date: Not reported  
Waste SEQ ID: Not reported  
Waste Type Code 2: Not reported  
Waste Type Code 3: Not reported  
Waste Type Code 4: Not reported  
Waste Type Code 5: Not reported  
Waste Type Code 6: Not reported  
Date Accepted: Not reported  
Manifest Discrepancy Type: Not reported  
Data Entry Number: Not reported  
Was Load Rejected: No  
Reason Load Was Rejected: Not reported

Waste:

Manifest Year: Not reported  
Waste Code: F009  
Hand Code: H132  
Quantity: 46297 P

Manifest Number: 006049431JJK  
EPA ID: NJD980529879  
Date Shipped: 01/13/2010  
TSDF EPA ID: NYD980756415  
Transporter EPA ID: NJD986647501  
Transporter 2 EPA ID: FLD006921340  
Transporter 3 EPA ID: NYD986968139  
Transporter 4 EPA ID: Not reported  
Transporter 5 EPA ID: Not reported  
Transporter 6 EPA ID: Not reported  
Transporter 7 EPA ID: Not reported  
Transporter 8 EPA ID: Not reported  
Transporter 9 EPA ID: Not reported  
Transporter 10 EPA ID: Not reported  
Date Trans1 Transported Waste: 01/13/2010  
Date Trans2 Transported Waste: 01/15/2010  
Date Trans3 Transported Waste: 01/15/2010  
Date Trans4 Transported Waste: Not reported  
Date Trans5 Transported Waste: Not reported  
Date Trans6 Transported Waste: Not reported

Map ID  
Direction  
Distance  
Elevation

MAP FINDINGS

Site

Database(s)

EDR ID Number  
EPA ID Number

**VENTRON/VELSICOL (Continued)**

**1000420131**

Date Trans7 Transported Waste: Not reported  
Date Trans8 Transported Waste: Not reported  
Date Trans9 Transported Waste: Not reported  
Date Trans10 Transported Waste: Not reported  
Date TSDF Received Waste: 01/26/2010  
TSDF EPA Facility Name: Not reported  
QTY Units: Not reported  
Transporter SEQ ID: Not reported  
Transporter-1 Date: Not reported  
Waste SEQ ID: Not reported  
Waste Type Code 2: Not reported  
Waste Type Code 3: Not reported  
Waste Type Code 4: Not reported  
Waste Type Code 5: Not reported  
Waste Type Code 6: Not reported  
Date Accepted: Not reported  
Manifest Discrepancy Type: Not reported  
Data Entry Number: Not reported  
Was Load Rejected: No  
Reason Load Was Rejected: Not reported

Waste:

Manifest Year: Not reported  
Waste Code: D009  
Hand Code: H132  
Quantity: 46297 P

Manifest Number: 000212308VES  
EPA ID: NJD980529879  
Date Shipped: 05/12/2009  
TSDF EPA ID: NJD980536593  
Transporter EPA ID: NJD080631369  
Transporter 2 EPA ID: Not reported  
Transporter 3 EPA ID: Not reported  
Transporter 4 EPA ID: Not reported  
Transporter 5 EPA ID: Not reported  
Transporter 6 EPA ID: Not reported  
Transporter 7 EPA ID: Not reported  
Transporter 8 EPA ID: Not reported  
Transporter 9 EPA ID: Not reported  
Transporter 10 EPA ID: Not reported  
Date Trans1 Transported Waste: 05/12/2009  
Date Trans2 Transported Waste: Not reported  
Date Trans3 Transported Waste: Not reported  
Date Trans4 Transported Waste: Not reported  
Date Trans5 Transported Waste: Not reported  
Date Trans6 Transported Waste: Not reported  
Date Trans7 Transported Waste: Not reported  
Date Trans8 Transported Waste: Not reported  
Date Trans9 Transported Waste: Not reported  
Date Trans10 Transported Waste: Not reported  
Date TSDF Received Waste: 05/12/2009  
TSDF EPA Facility Name: Not reported  
QTY Units: Not reported  
Transporter SEQ ID: Not reported  
Transporter-1 Date: Not reported  
Waste SEQ ID: Not reported

Map ID  
Direction  
Distance  
Elevation

MAP FINDINGS

Site

Database(s)

EDR ID Number  
EPA ID Number

**VENTRON/VELSICOL (Continued)**

**1000420131**

Waste Type Code 2: Not reported  
Waste Type Code 3: Not reported  
Waste Type Code 4: Not reported  
Waste Type Code 5: Not reported  
Waste Type Code 6: Not reported  
Date Accepted: Not reported  
Manifest Discrepancy Type: Not reported  
Data Entry Number: Not reported  
Was Load Rejected: No  
Reason Load Was Rejected: Not reported

Waste:

Manifest Year: Not reported  
Waste Code: D009  
Hand Code: H141  
Quantity: 48 K

Manifest Year: Not reported  
Waste Code: D001  
Hand Code: H141  
Quantity: 1350 P

Manifest Number: 006049429JJK  
EPA ID: NJD980529879  
Date Shipped: 01/13/2010  
TSDf EPA ID: NYD980756415  
Transporter EPA ID: NJD986647501  
Transporter 2 EPA ID: FLD006921340  
Transporter 3 EPA ID: NYD986968139  
Transporter 4 EPA ID: Not reported  
Transporter 5 EPA ID: Not reported  
Transporter 6 EPA ID: Not reported  
Transporter 7 EPA ID: Not reported  
Transporter 8 EPA ID: Not reported  
Transporter 9 EPA ID: Not reported  
Transporter 10 EPA ID: Not reported  
Date Trans1 Transported Waste: 01/13/2010  
Date Trans2 Transported Waste: 01/15/2010  
Date Trans3 Transported Waste: 01/15/2010  
Date Trans4 Transported Waste: Not reported  
Date Trans5 Transported Waste: Not reported  
Date Trans6 Transported Waste: Not reported  
Date Trans7 Transported Waste: Not reported  
Date Trans8 Transported Waste: Not reported  
Date Trans9 Transported Waste: Not reported  
Date Trans10 Transported Waste: Not reported  
Date TSDf Received Waste: 01/26/2010  
TSDf EPA Facility Name: Not reported  
QTY Units: Not reported  
Transporter SEQ ID: Not reported  
Transporter-1 Date: Not reported  
Waste SEQ ID: Not reported  
Waste Type Code 2: Not reported  
Waste Type Code 3: Not reported  
Waste Type Code 4: Not reported  
Waste Type Code 5: Not reported  
Waste Type Code 6: Not reported

Map ID  
Direction  
Distance  
Elevation

MAP FINDINGS

Site

Database(s)

EDR ID Number  
EPA ID Number

**VENTRON/VELSICOL (Continued)**

**1000420131**

Date Accepted: Not reported  
Manifest Discrepancy Type: Not reported  
Data Entry Number: Not reported  
Was Load Rejected: No  
Reason Load Was Rejected: Not reported

Waste:  
Manifest Year: Not reported  
Waste Code: D009  
Hand Code: H132  
Quantity: 46297 P

Manifest Number: 006049430JJK  
EPA ID: NJD980529879  
Date Shipped: 01/13/2010  
TSDf EPA ID: NYD980756415  
Transporter EPA ID: NJD986647501  
Transporter 2 EPA ID: FLD006921340  
Transporter 3 EPA ID: NYD986968139  
Transporter 4 EPA ID: Not reported  
Transporter 5 EPA ID: Not reported  
Transporter 6 EPA ID: Not reported  
Transporter 7 EPA ID: Not reported  
Transporter 8 EPA ID: Not reported  
Transporter 9 EPA ID: Not reported  
Transporter 10 EPA ID: Not reported  
Date Trans1 Transported Waste: 01/13/2010  
Date Trans2 Transported Waste: 01/15/2010  
Date Trans3 Transported Waste: 01/15/2010  
Date Trans4 Transported Waste: Not reported  
Date Trans5 Transported Waste: Not reported  
Date Trans6 Transported Waste: Not reported  
Date Trans7 Transported Waste: Not reported  
Date Trans8 Transported Waste: Not reported  
Date Trans9 Transported Waste: Not reported  
Date Trans10 Transported Waste: Not reported  
Date TSDf Received Waste: 01/26/2010  
TSDf EPA Facility Name: Not reported  
QTY Units: Not reported  
Transporter SEQ ID: Not reported  
Transporter-1 Date: Not reported  
Waste SEQ ID: Not reported  
Waste Type Code 2: Not reported  
Waste Type Code 3: Not reported  
Waste Type Code 4: Not reported  
Waste Type Code 5: Not reported  
Waste Type Code 6: Not reported  
Date Accepted: Not reported  
Manifest Discrepancy Type: Not reported  
Data Entry Number: Not reported  
Was Load Rejected: No  
Reason Load Was Rejected: Not reported

Waste:  
Manifest Year: Not reported  
Waste Code: D009  
Hand Code: H132

Map ID  
Direction  
Distance  
Elevation

MAP FINDINGS

Site

Database(s)

EDR ID Number  
EPA ID Number

**VENTRON/VELSICOL (Continued)**

**1000420131**

Quantity: 46297 P

Manifest Number: 006049433JJK  
EPA ID: NJD980529879  
Date Shipped: 01/13/2010  
TSDf EPA ID: NYD980756415  
Transporter EPA ID: NJD986647501  
Transporter 2 EPA ID: FLD006921340  
Transporter 3 EPA ID: NYD986968139  
Transporter 4 EPA ID: Not reported  
Transporter 5 EPA ID: Not reported  
Transporter 6 EPA ID: Not reported  
Transporter 7 EPA ID: Not reported  
Transporter 8 EPA ID: Not reported  
Transporter 9 EPA ID: Not reported  
Transporter 10 EPA ID: Not reported  
Date Trans1 Transported Waste: 01/13/2010  
Date Trans2 Transported Waste: 01/15/2010  
Date Trans3 Transported Waste: 01/15/2010  
Date Trans4 Transported Waste: Not reported  
Date Trans5 Transported Waste: Not reported  
Date Trans6 Transported Waste: Not reported  
Date Trans7 Transported Waste: Not reported  
Date Trans8 Transported Waste: Not reported  
Date Trans9 Transported Waste: Not reported  
Date Trans10 Transported Waste: Not reported  
Date TSDf Received Waste: 01/26/2010  
TSDf EPA Facility Name: Not reported  
QTY Units: Not reported  
Transporter SEQ ID: Not reported  
Transporter-1 Date: Not reported  
Waste SEQ ID: Not reported  
Waste Type Code 2: Not reported  
Waste Type Code 3: Not reported  
Waste Type Code 4: Not reported  
Waste Type Code 5: Not reported  
Waste Type Code 6: Not reported  
Date Accepted: Not reported  
Manifest Discrepancy Type: Not reported  
Data Entry Number: Not reported  
Was Load Rejected: No  
Reason Load Was Rejected: Not reported

Waste:

Manifest Year: Not reported  
Waste Code: D009  
Hand Code: H132  
Quantity: 46297 P

Manifest Number: 006044421JJK  
EPA ID: NJD980529879  
Date Shipped: 05/04/2010  
TSDf EPA ID: NYD980756415  
Transporter EPA ID: NJD986647501  
Transporter 2 EPA ID: FLD006921340  
Transporter 3 EPA ID: NYD986968139

Map ID  
Direction  
Distance  
Elevation

MAP FINDINGS

Site

Database(s)

EDR ID Number  
EPA ID Number

**VENTRON/VELSICOL (Continued)**

**1000420131**

Transporter 4 EPA ID: NYD986968139  
Transporter 5 EPA ID: Not reported  
Transporter 6 EPA ID: Not reported  
Transporter 7 EPA ID: Not reported  
Transporter 8 EPA ID: Not reported  
Transporter 9 EPA ID: Not reported  
Transporter 10 EPA ID: Not reported  
Date Trans1 Transported Waste: 05/04/2010  
Date Trans2 Transported Waste: 05/05/2010  
Date Trans3 Transported Waste: 05/05/2010  
Date Trans4 Transported Waste: 05/05/2010  
Date Trans5 Transported Waste: Not reported  
Date Trans6 Transported Waste: Not reported  
Date Trans7 Transported Waste: Not reported  
Date Trans8 Transported Waste: Not reported  
Date Trans9 Transported Waste: Not reported  
Date Trans10 Transported Waste: Not reported  
Date TSDf Received Waste: 06/04/2010  
TSDf EPA Facility Name: Not reported  
QTY Units: Not reported  
Transporter SEQ ID: Not reported  
Transporter-1 Date: Not reported  
Waste SEQ ID: Not reported  
Waste Type Code 2: Not reported  
Waste Type Code 3: Not reported  
Waste Type Code 4: Not reported  
Waste Type Code 5: Not reported  
Waste Type Code 6: Not reported  
Date Accepted: Not reported  
Manifest Discrepancy Type: Not reported  
Data Entry Number: Not reported  
Was Load Rejected: No  
Reason Load Was Rejected: Not reported

Waste:  
Manifest Year: Not reported  
Waste Code: D009  
Hand Code: H132  
Quantity: 45880 P

Manifest Number: 006044416JJK  
EPA ID: NJD980529879  
Date Shipped: 05/04/2010  
TSDf EPA ID: NYD980756415  
Transporter EPA ID: NJD986647501  
Transporter 2 EPA ID: FLD006921340  
Transporter 3 EPA ID: NYD986968139  
Transporter 4 EPA ID: NYD986968139  
Transporter 5 EPA ID: Not reported  
Transporter 6 EPA ID: Not reported  
Transporter 7 EPA ID: Not reported  
Transporter 8 EPA ID: Not reported  
Transporter 9 EPA ID: Not reported  
Transporter 10 EPA ID: Not reported  
Date Trans1 Transported Waste: 05/04/2010  
Date Trans2 Transported Waste: 05/05/2010  
Date Trans3 Transported Waste: 05/05/2010

Map ID  
Direction  
Distance  
Elevation

MAP FINDINGS

Site

Database(s)

EDR ID Number  
EPA ID Number

**VENTRON/VELSICOL (Continued)**

**1000420131**

Date Trans4 Transported Waste: 05/05/2010  
Date Trans5 Transported Waste: Not reported  
Date Trans6 Transported Waste: Not reported  
Date Trans7 Transported Waste: Not reported  
Date Trans8 Transported Waste: Not reported  
Date Trans9 Transported Waste: Not reported  
Date Trans10 Transported Waste: Not reported  
Date TSDF Received Waste: 06/04/2010  
TSDF EPA Facility Name: Not reported  
QTY Units: Not reported  
Transporter SEQ ID: Not reported  
Transporter-1 Date: Not reported  
Waste SEQ ID: Not reported  
Waste Type Code 2: Not reported  
Waste Type Code 3: Not reported  
Waste Type Code 4: Not reported  
Waste Type Code 5: Not reported  
Waste Type Code 6: Not reported  
Date Accepted: Not reported  
Manifest Discrepancy Type: Not reported  
Data Entry Number: Not reported  
Was Load Rejected: No  
Reason Load Was Rejected: Not reported

Waste:

Manifest Year: Not reported  
Waste Code: D009  
Hand Code: H132  
Quantity: 54740 P

Manifest Number: 006049434JJK  
EPA ID: NJD980529879  
Date Shipped: 01/14/2010  
TSDF EPA ID: NYD980756415  
Transporter EPA ID: NJD986647501  
Transporter 2 EPA ID: FLD006921340  
Transporter 3 EPA ID: NYD986968139  
Transporter 4 EPA ID: Not reported  
Transporter 5 EPA ID: Not reported  
Transporter 6 EPA ID: Not reported  
Transporter 7 EPA ID: Not reported  
Transporter 8 EPA ID: Not reported  
Transporter 9 EPA ID: Not reported  
Transporter 10 EPA ID: Not reported  
Date Trans1 Transported Waste: 01/14/2010  
Date Trans2 Transported Waste: 01/15/2010  
Date Trans3 Transported Waste: 01/15/2010  
Date Trans4 Transported Waste: Not reported  
Date Trans5 Transported Waste: Not reported  
Date Trans6 Transported Waste: Not reported  
Date Trans7 Transported Waste: Not reported  
Date Trans8 Transported Waste: Not reported  
Date Trans9 Transported Waste: Not reported  
Date Trans10 Transported Waste: Not reported  
Date TSDF Received Waste: 01/26/2010  
TSDF EPA Facility Name: Not reported  
QTY Units: Not reported

Map ID  
Direction  
Distance  
Elevation

MAP FINDINGS

Site

Database(s)

EDR ID Number  
EPA ID Number

**VENTRON/VELSICOL (Continued)**

**1000420131**

Transporter SEQ ID: Not reported  
Transporter-1 Date: Not reported  
Waste SEQ ID: Not reported  
Waste Type Code 2: Not reported  
Waste Type Code 3: Not reported  
Waste Type Code 4: Not reported  
Waste Type Code 5: Not reported  
Waste Type Code 6: Not reported  
Date Accepted: Not reported  
Manifest Discrepancy Type: Not reported  
Data Entry Number: Not reported  
Was Load Rejected: No  
Reason Load Was Rejected: Not reported

Waste:

Manifest Year: Not reported  
Waste Code: D009  
Hand Code: H132  
Quantity: 46297 P

Manifest Number: 006044414JJK  
EPA ID: NJD980529879  
Date Shipped: 05/04/2010  
TSDf EPA ID: NYD980756415  
Transporter EPA ID: NJD986647501  
Transporter 2 EPA ID: FLD006921340  
Transporter 3 EPA ID: NYD986968139  
Transporter 4 EPA ID: NYD986968139  
Transporter 5 EPA ID: Not reported  
Transporter 6 EPA ID: Not reported  
Transporter 7 EPA ID: Not reported  
Transporter 8 EPA ID: Not reported  
Transporter 9 EPA ID: Not reported  
Transporter 10 EPA ID: Not reported  
Date Trans1 Transported Waste: 05/04/2010  
Date Trans2 Transported Waste: 05/05/2010  
Date Trans3 Transported Waste: 05/05/2010  
Date Trans4 Transported Waste: 05/05/2010  
Date Trans5 Transported Waste: Not reported  
Date Trans6 Transported Waste: Not reported  
Date Trans7 Transported Waste: Not reported  
Date Trans8 Transported Waste: Not reported  
Date Trans9 Transported Waste: Not reported  
Date Trans10 Transported Waste: Not reported  
Date TSDf Received Waste: 06/04/2010  
TSDf EPA Facility Name: Not reported  
QTY Units: Not reported  
Transporter SEQ ID: Not reported  
Transporter-1 Date: Not reported  
Waste SEQ ID: Not reported  
Waste Type Code 2: Not reported  
Waste Type Code 3: Not reported  
Waste Type Code 4: Not reported  
Waste Type Code 5: Not reported  
Waste Type Code 6: Not reported  
Date Accepted: Not reported  
Manifest Discrepancy Type: Not reported



Map ID  
Direction  
Distance  
Elevation

MAP FINDINGS

Site

Database(s)

EDR ID Number  
EPA ID Number

**VENTRON/VELSICOL (Continued)**

**1000420131**

Data Entry Number: Not reported  
Was Load Rejected: No  
Reason Load Was Rejected: Not reported

Waste:

Manifest Year: Not reported  
Waste Code: D009  
Hand Code: H132  
Quantity: 53020 P

Manifest Number: 000215210VES  
EPA ID: NJD980529879  
Date Shipped: 04/22/2008  
TSDF EPA ID: NJD980536593  
Transporter EPA ID: NJD080631369  
Transporter 2 EPA ID: Not reported  
Transporter 3 EPA ID: Not reported  
Transporter 4 EPA ID: Not reported  
Transporter 5 EPA ID: Not reported  
Transporter 6 EPA ID: Not reported  
Transporter 7 EPA ID: Not reported  
Transporter 8 EPA ID: Not reported  
Transporter 9 EPA ID: Not reported  
Transporter 10 EPA ID: Not reported  
Date Trans1 Transported Waste: 04/22/2008  
Date Trans2 Transported Waste: Not reported  
Date Trans3 Transported Waste: Not reported  
Date Trans4 Transported Waste: Not reported  
Date Trans5 Transported Waste: Not reported  
Date Trans6 Transported Waste: Not reported  
Date Trans7 Transported Waste: Not reported  
Date Trans8 Transported Waste: Not reported  
Date Trans9 Transported Waste: Not reported  
Date Trans10 Transported Waste: Not reported  
Date TSDF Received Waste: 04/22/2008  
TSDF EPA Facility Name: Not reported  
QTY Units: Not reported  
Transporter SEQ ID: Not reported  
Transporter-1 Date: Not reported  
Waste SEQ ID: Not reported  
Waste Type Code 2: Not reported  
Waste Type Code 3: Not reported  
Waste Type Code 4: Not reported  
Waste Type Code 5: Not reported  
Waste Type Code 6: Not reported  
Date Accepted: Not reported  
Manifest Discrepancy Type: Not reported  
Data Entry Number: Not reported  
Was Load Rejected: No  
Reason Load Was Rejected: Not reported

Waste:

Manifest Year: Not reported  
Waste Code: F003  
Hand Code: H141  
Quantity: 150 P

Map ID  
Direction  
Distance  
Elevation

MAP FINDINGS

Site

Database(s)

EDR ID Number  
EPA ID Number

**VENTRON/VELSICOL (Continued)**

**1000420131**

Manifest Number: 006044415JJK  
EPA ID: NJD980529879  
Date Shipped: 05/04/2010  
TSDf EPA ID: NYD980756415  
Transporter EPA ID: NJD986647501  
Transporter 2 EPA ID: FLD006921340  
Transporter 3 EPA ID: NYD986968139  
Transporter 4 EPA ID: NYD986968139  
Transporter 5 EPA ID: Not reported  
Transporter 6 EPA ID: Not reported  
Transporter 7 EPA ID: Not reported  
Transporter 8 EPA ID: Not reported  
Transporter 9 EPA ID: Not reported  
Transporter 10 EPA ID: Not reported  
Date Trans1 Transported Waste: 05/04/2010  
Date Trans2 Transported Waste: 05/05/2010  
Date Trans3 Transported Waste: 05/05/2010  
Date Trans4 Transported Waste: 05/05/2010  
Date Trans5 Transported Waste: Not reported  
Date Trans6 Transported Waste: Not reported  
Date Trans7 Transported Waste: Not reported  
Date Trans8 Transported Waste: Not reported  
Date Trans9 Transported Waste: Not reported  
Date Trans10 Transported Waste: Not reported  
Date TSDf Received Waste: 06/04/2010  
TSDf EPA Facility Name: Not reported  
QTY Units: Not reported  
Transporter SEQ ID: Not reported  
Transporter-1 Date: Not reported  
Waste SEQ ID: Not reported  
Waste Type Code 2: Not reported  
Waste Type Code 3: Not reported  
Waste Type Code 4: Not reported  
Waste Type Code 5: Not reported  
Waste Type Code 6: Not reported  
Date Accepted: Not reported  
Manifest Discrepancy Type: Not reported  
Data Entry Number: Not reported  
Was Load Rejected: No  
Reason Load Was Rejected: Not reported

**Waste:**

Manifest Year: Not reported  
Waste Code: D009  
Hand Code: H132  
Quantity: 56360 P

Manifest Number: 006044404JJK  
EPA ID: NJD980529879  
Date Shipped: 05/03/2010  
TSDf EPA ID: NYD980756415  
Transporter EPA ID: NJD986647501  
Transporter 2 EPA ID: FLD006921340  
Transporter 3 EPA ID: NYD986968139  
Transporter 4 EPA ID: NYD986968139  
Transporter 5 EPA ID: Not reported  
Transporter 6 EPA ID: Not reported

Map ID  
Direction  
Distance  
Elevation

MAP FINDINGS

Site

Database(s)

EDR ID Number  
EPA ID Number

**VENTRON/VELSICOL (Continued)**

**1000420131**

Transporter 7 EPA ID: Not reported  
Transporter 8 EPA ID: Not reported  
Transporter 9 EPA ID: Not reported  
Transporter 10 EPA ID: Not reported  
Date Trans1 Transported Waste: 05/03/2010  
Date Trans2 Transported Waste: 05/05/2010  
Date Trans3 Transported Waste: 05/05/2010  
Date Trans4 Transported Waste: 05/05/2010  
Date Trans5 Transported Waste: Not reported  
Date Trans6 Transported Waste: Not reported  
Date Trans7 Transported Waste: Not reported  
Date Trans8 Transported Waste: Not reported  
Date Trans9 Transported Waste: Not reported  
Date Trans10 Transported Waste: Not reported  
Date TSDF Received Waste: 06/04/2010  
TSDF EPA Facility Name: Not reported  
QTY Units: Not reported  
Transporter SEQ ID: Not reported  
Transporter-1 Date: Not reported  
Waste SEQ ID: Not reported  
Waste Type Code 2: Not reported  
Waste Type Code 3: Not reported  
Waste Type Code 4: Not reported  
Waste Type Code 5: Not reported  
Waste Type Code 6: Not reported  
Date Accepted: Not reported  
Manifest Discrepancy Type: Not reported  
Data Entry Number: Not reported  
Was Load Rejected: No  
Reason Load Was Rejected: Not reported

Waste:

Manifest Year: Not reported  
Waste Code: D009  
Hand Code: H132  
Quantity: 43120 P

Manifest Number: 000431621VES  
EPA ID: NJD980529879  
Date Shipped: 08/18/2010  
TSDF EPA ID: NJD980536593  
Transporter EPA ID: NJD080631369  
Transporter 2 EPA ID: Not reported  
Transporter 3 EPA ID: Not reported  
Transporter 4 EPA ID: Not reported  
Transporter 5 EPA ID: Not reported  
Transporter 6 EPA ID: Not reported  
Transporter 7 EPA ID: Not reported  
Transporter 8 EPA ID: Not reported  
Transporter 9 EPA ID: Not reported  
Transporter 10 EPA ID: Not reported  
Date Trans1 Transported Waste: 08/18/2010  
Date Trans2 Transported Waste: Not reported  
Date Trans3 Transported Waste: Not reported  
Date Trans4 Transported Waste: Not reported  
Date Trans5 Transported Waste: Not reported  
Date Trans6 Transported Waste: Not reported

Map ID  
Direction  
Distance  
Elevation

MAP FINDINGS

Site

Database(s)

EDR ID Number  
EPA ID Number

**VENTRON/VELSICOL (Continued)**

**1000420131**

Date Trans7 Transported Waste: Not reported  
Date Trans8 Transported Waste: Not reported  
Date Trans9 Transported Waste: Not reported  
Date Trans10 Transported Waste: Not reported  
Date TSDF Received Waste: 08/18/2010  
TSDF EPA Facility Name: Not reported  
QTY Units: Not reported  
Transporter SEQ ID: Not reported  
Transporter-1 Date: Not reported  
Waste SEQ ID: Not reported  
Waste Type Code 2: Not reported  
Waste Type Code 3: Not reported  
Waste Type Code 4: Not reported  
Waste Type Code 5: Not reported  
Waste Type Code 6: Not reported  
Date Accepted: Not reported  
Manifest Discrepancy Type: Not reported  
Data Entry Number: Not reported  
Was Load Rejected: No  
Reason Load Was Rejected: Not reported

Waste:

Manifest Year: Not reported  
Waste Code: D009  
Hand Code: H141  
Quantity: 205 K

Manifest Number: 006049435JJK  
EPA ID: NJD980529879  
Date Shipped: 01/14/2010  
TSDF EPA ID: NYD980756415  
Transporter EPA ID: NJD986647501  
Transporter 2 EPA ID: FLD006921340  
Transporter 3 EPA ID: NYD986968139  
Transporter 4 EPA ID: Not reported  
Transporter 5 EPA ID: Not reported  
Transporter 6 EPA ID: Not reported  
Transporter 7 EPA ID: Not reported  
Transporter 8 EPA ID: Not reported  
Transporter 9 EPA ID: Not reported  
Transporter 10 EPA ID: Not reported  
Date Trans1 Transported Waste: 01/14/2010  
Date Trans2 Transported Waste: 01/15/2010  
Date Trans3 Transported Waste: 01/15/2010  
Date Trans4 Transported Waste: Not reported  
Date Trans5 Transported Waste: Not reported  
Date Trans6 Transported Waste: Not reported  
Date Trans7 Transported Waste: Not reported  
Date Trans8 Transported Waste: Not reported  
Date Trans9 Transported Waste: Not reported  
Date Trans10 Transported Waste: Not reported  
Date TSDF Received Waste: 01/26/2010  
TSDF EPA Facility Name: Not reported  
QTY Units: Not reported  
Transporter SEQ ID: Not reported  
Transporter-1 Date: Not reported  
Waste SEQ ID: Not reported

Map ID  
Direction  
Distance  
Elevation

MAP FINDINGS

Site

Database(s)

EDR ID Number  
EPA ID Number

**VENTRON/VELSICOL (Continued)**

**1000420131**

Waste Type Code 2: Not reported  
Waste Type Code 3: Not reported  
Waste Type Code 4: Not reported  
Waste Type Code 5: Not reported  
Waste Type Code 6: Not reported  
Date Accepted: Not reported  
Manifest Discrepancy Type: Not reported  
Data Entry Number: Not reported  
Was Load Rejected: No  
Reason Load Was Rejected: Not reported  
  
Waste:  
Manifest Year: Not reported  
Waste Code: D009  
Hand Code: H132  
Quantity: 46297 P

**NPL  
Region  
West  
1/2-1  
4900 ft.**

**DIAMOND ALKALI CO.  
80 LISTER AVE  
NEWARK, NJ 07105**

**NPL 1000301205  
SEMS NJD980528996  
RCRA-VSQQ  
US ENG CONTROLS  
US INST CONTROLS  
ROD  
PRP  
ICIS  
CONSENT**

**NPL:**  
Name: DIAMOND ALKALI CO.  
Address: 80 LISTER AVE  
City,State,Zip: NEWARK, NJ 07105  
EPA ID: NJD980528996  
EPA Region: 2  
Federal: N  
Final Date: 1984-09-21 00:00:00  
Site ID: 200613  
Latitude: 40.739719000000001  
Site Score: 35.399999999999999  
Longitude: -74.136111

**NPL:**  
EPA ID: NJD980528996  
NPL Status: Currently on the Final NPL  
Category Description: Depth To Aquifer-<= 10 Feet  
Category Value: 10  
  
EPA ID: NJD980528996  
NPL Status: Currently on the Final NPL  
Category Description: Distance To Nearest Population-> 0 And <= 1/4 Mile  
Category Value: 10

**NPL:**  
EPA ID: NJD980528996  
Site ID: 0200613  
Site Status: F  
Federal Site: N

Map ID  
Direction  
Distance  
Elevation

MAP FINDINGS

Site

Database(s)

EDR ID Number  
EPA ID Number

DIAMOND ALKALI CO. (Continued)

1000301205

EPA Region:	02
Date Proposed:	09/08/83
Date Deleted:	Not reported
Date Finalized:	09/21/84
NPL:	
EPA ID:	NJD980528996
NPL Status:	Currently on the Final NPL
Substance ID:	Not reported
Substance:	Not reported
CAS #:	Not reported
Pathway:	Not reported
Scoring:	Not reported
EPA ID:	NJD980528996
NPL Status:	Currently on the Final NPL
Substance ID:	A050
Substance:	DIOXIN
CAS #:	1746-01-6
Pathway:	AIR PATHWAY
Scoring:	4
EPA ID:	NJD980528996
NPL Status:	Currently on the Final NPL
Substance ID:	A050
Substance:	DIOXIN
CAS #:	1746-01-6
Pathway:	GROUND WATER PATHWAY
Scoring:	3
EPA ID:	NJD980528996
NPL Status:	Currently on the Final NPL
Substance ID:	A050
Substance:	DIOXIN
CAS #:	1746-01-6
Pathway:	SURFACE WATER PATHWAY
Scoring:	3
EPA ID:	NJD980528996
NPL Status:	Currently on the Final NPL
Substance ID:	C328
Substance:	HALOGENATED ORGANICS
CAS #:	Not reported
Pathway:	NO PATHWAY INDICATED
Scoring:	1
NPL:	
EPA ID:	NJD980528996
Summary:	Conditions at listing (September 1983): The Diamond Alkali Co. Site occupies about 1 acre immediately adjacent to the Passaic River, in Newark, Essex County, New Jersey. From 1943 through 1968, the company manufactured numerous chemicals on
EPA ID:	NJD980528996
Summary:	the site, including 2,4,5-trichlorophenol, which is likely to contain dioxin as an impurity. Extensive sampling conducted by EPA and the

Map ID  
Direction  
Distance  
Elevation

MAP FINDINGS

Site

Database(s)

EDR ID Number  
EPA ID Number

DIAMOND ALKALI CO. (Continued)

1000301205

State has detected extremely high concentrations of dioxin on and off the site. EPA and the State have co

EPA ID: NJD980528996  
Summary: vered the area of major contamination with plastic tarpaulins. Adjacent transportation routes and residential areas were swept and vacuumed. Workers may have been exposed to dioxin during normal operations, as well as during renovations conduc

EPA ID: NJD980528996  
Summary: ted during the summer of 1982. Another company has since purchased the land. The area is both densely populated and heavily industrialied. Municipal water is drawn from the Wanaque Reservoir, roughly 35 miles from the site. Status

EPA ID: NJD980528996  
Summary: June 1984): On March 13, 1984, the State and Diamond entered into an Administrative Order on Consent for a remedial investigation/feasibility study and for on-site cleanup.

NPL:  
EPA ID: NJD980528996  
NPL Status: Final  
Proposed Date: 09/08/1983  
Final Date: 09/21/1984  
Deleted Date: Not reported

NPL:  
EPA ID: NJD980528996  
NPL Name: DIAMOND ALKALI CO.

SEMS:  
Site ID: 0200613  
EPA ID: NJD980528996  
Name: DIAMOND ALKALI CO.  
Address: 80 LISTER AVE  
Address 2: Not reported  
City,State,Zip: NEWARK, NJ 07105  
Cong District: 08  
FIPS Code: 34013  
Latitude: 40.739719  
Longitude: -74.136111  
FF: N  
NPL: Currently on the Final NPL  
Non NPL Status: Not reported

SEMS Detail:  
Region: 02  
Site ID: 0200613  
EPA ID: NJD980528996  
Site Name: DIAMOND ALKALI CO.  
NPL: F  
FF: N  
OU: 00  
Action Code: AS

Map ID  
Direction  
Distance  
Elevation

MAP FINDINGS

Site

Database(s)

EDR ID Number  
EPA ID Number

DIAMOND ALKALI CO. (Continued)

1000301205

Action Name: AIR SRVY  
SEQ: 1  
Start Date: 1983-12-01 05:00:00  
Finish Date: 12/1/1983 5:00:00 AM  
Qual: Not reported  
Current Action Lead: EPA Perf

Region: 02  
Site ID: 0200613  
EPA ID: NJD980528996  
Site Name: DIAMOND ALKALI CO.  
NPL: F  
FF: N  
OU: 00  
Action Code: DS  
Action Name: DISCVRY  
SEQ: 1  
Start Date: 1979-11-01 05:00:00  
Finish Date: 11/1/1979 5:00:00 AM  
Qual: Not reported  
Current Action Lead: EPA Perf

Region: 02  
Site ID: 0200613  
EPA ID: NJD980528996  
Site Name: DIAMOND ALKALI CO.  
NPL: F  
FF: N  
OU: 00  
Action Code: FE  
Action Name: 5 YEAR  
SEQ: 2  
Start Date: 2006-07-12 04:00:00  
Finish Date: 7/12/2006 4:00:00 AM  
Qual: Not reported  
Current Action Lead: EPA Perf

Region: 02  
Site ID: 0200613  
EPA ID: NJD980528996  
Site Name: DIAMOND ALKALI CO.  
NPL: F  
FF: N  
OU: 02  
Action Code: CO  
Action Name: RI/FS  
SEQ: 2  
Start Date: 2002-09-28 04:00:00  
Finish Date: 3/3/2016 5:00:00 AM  
Qual: Not reported  
Current Action Lead: EPA Perf

Region: 02  
Site ID: 0200613  
EPA ID: NJD980528996  
Site Name: DIAMOND ALKALI CO.  
NPL: F



Map ID  
Direction  
Distance  
Elevation

MAP FINDINGS

Site

Database(s)

EDR ID Number  
EPA ID Number

DIAMOND ALKALI CO. (Continued)

1000301205

FF: N  
OU: 00  
Action Code: FE  
Action Name: 5 YEAR  
SEQ: 1  
Start Date: 2001-07-13 04:00:00  
Finish Date: 7/13/2001 4:00:00 AM  
Qual: Not reported  
Current Action Lead: EPA Perf

Region: 02  
Site ID: 0200613  
EPA ID: NJD980528996  
Site Name: DIAMOND ALKALI CO.  
NPL: F  
FF: N  
OU: 00  
Action Code: NF  
Action Name: NPL FINL  
SEQ: 1  
Start Date: 1984-09-21 04:00:00  
Finish Date: 9/21/1984 4:00:00 AM  
Qual: Not reported  
Current Action Lead: EPA Perf

Region: 02  
Site ID: 0200613  
EPA ID: NJD980528996  
Site Name: DIAMOND ALKALI CO.  
NPL: F  
FF: N  
OU: 00  
Action Code: TG  
Action Name: TA GRANT  
SEQ: 1  
Start Date: 2004-09-23 04:00:00  
Finish Date: Not reported  
Qual: Not reported  
Current Action Lead: EPA Perf

Region: 02  
Site ID: 0200613  
EPA ID: NJD980528996  
Site Name: DIAMOND ALKALI CO.  
NPL: F  
FF: N  
OU: 00  
Action Code: FE  
Action Name: 5 YEAR  
SEQ: 3  
Start Date: 2011-06-08 04:00:00  
Finish Date: 6/8/2011 4:00:00 AM  
Qual: Not reported  
Current Action Lead: EPA Perf

Region: 02  
Site ID: 0200613

Map ID  
Direction  
Distance  
Elevation

MAP FINDINGS

Site

Database(s)

EDR ID Number  
EPA ID Number

DIAMOND ALKALI CO. (Continued)

1000301205

EPA ID: NJD980528996  
Site Name: DIAMOND ALKALI CO.  
NPL: F  
FF: N  
OU: 00  
Action Code: CR  
Action Name: CI  
SEQ: 3  
Start Date: 2003-09-16 04:00:00  
Finish Date: Not reported  
Qual: Not reported  
Current Action Lead: EPA Perf

Region: 02  
Site ID: 0200613  
EPA ID: NJD980528996  
Site Name: DIAMOND ALKALI CO.  
NPL: F  
FF: N  
OU: 00  
Action Code: CR  
Action Name: CI  
SEQ: 2  
Start Date: 1993-09-30 04:00:00  
Finish Date: Not reported  
Qual: Not reported  
Current Action Lead: EPA Perf

Region: 02  
Site ID: 0200613  
EPA ID: NJD980528996  
Site Name: DIAMOND ALKALI CO.  
NPL: F  
FF: N  
OU: 00  
Action Code: SI  
Action Name: SI  
SEQ: 1  
Start Date: 1983-08-01 04:00:00  
Finish Date: 9/1/1983 4:00:00 AM  
Qual: H  
Current Action Lead: EPA Perf

Region: 02  
Site ID: 0200613  
EPA ID: NJD980528996  
Site Name: DIAMOND ALKALI CO.  
NPL: F  
FF: N  
OU: 02  
Action Code: RO  
Action Name: ROD  
SEQ: 7  
Start Date: 2016-03-03 05:00:00  
Finish Date: 3/3/2016 5:00:00 AM  
Qual: Not reported  
Current Action Lead: EPA Perf

Map ID  
Direction  
Distance  
Elevation

MAP FINDINGS

Site

Database(s)

EDR ID Number  
EPA ID Number

DIAMOND ALKALI CO. (Continued)

1000301205

Region: 02  
Site ID: 0200613  
EPA ID: NJD980528996  
Site Name: DIAMOND ALKALI CO.  
NPL: F  
FF: N  
OU: 00  
Action Code: FE  
Action Name: 5 YEAR  
SEQ: 4  
Start Date: 2016-06-23 04:00:00  
Finish Date: 6/23/2016 4:00:00 AM  
Qual: Not reported  
Current Action Lead: EPA Perf

Region: 02  
Site ID: 0200613  
EPA ID: NJD980528996  
Site Name: DIAMOND ALKALI CO.  
NPL: F  
FF: N  
OU: 00  
Action Code: PA  
Action Name: PA  
SEQ: 1  
Start Date: 1980-06-01 04:00:00  
Finish Date: 6/1/1980 4:00:00 AM  
Qual: L  
Current Action Lead: EPA Perf

Region: 02  
Site ID: 0200613  
EPA ID: NJD980528996  
Site Name: DIAMOND ALKALI CO.  
NPL: F  
FF: N  
OU: 00  
Action Code: NP  
Action Name: PROPOSED  
SEQ: 1  
Start Date: 1983-09-08 04:00:00  
Finish Date: 9/8/1983 4:00:00 AM  
Qual: Not reported  
Current Action Lead: EPA Perf

Region: 02  
Site ID: 0200613  
EPA ID: NJD980528996  
Site Name: DIAMOND ALKALI CO.  
NPL: F  
FF: N  
OU: 00  
Action Code: RS  
Action Name: RV ASSESS  
SEQ: 1  
Start Date: 1990-03-30 05:00:00  
Finish Date: 8/24/1990 4:00:00 AM

Map ID  
Direction  
Distance  
Elevation

MAP FINDINGS

Site

Database(s)

EDR ID Number  
EPA ID Number

DIAMOND ALKALI CO. (Continued)

1000301205

Qual: S  
Current Action Lead: EPA Perf  
  
Region: 02  
Site ID: 0200613  
EPA ID: NJD980528996  
Site Name: DIAMOND ALKALI CO.  
NPL: F  
FF: N  
OU: 00  
Action Code: RS  
Action Name: RV ASSESS  
SEQ: 2  
Start Date: 1992-11-17 05:00:00  
Finish Date: 12/4/1992 5:00:00 AM  
Qual: S  
Current Action Lead: EPA Perf

Region: 02  
Site ID: 0200613  
EPA ID: NJD980528996  
Site Name: DIAMOND ALKALI CO.  
NPL: F  
FF: N  
OU: 00  
Action Code: RV  
Action Name: RMVL  
SEQ: 1  
Start Date: 1983-07-28 04:00:00  
Finish Date: 11/29/1984 5:00:00 AM  
Qual: S  
Current Action Lead: EPA Perf

Region: 02  
Site ID: 0200613  
EPA ID: NJD980528996  
Site Name: DIAMOND ALKALI CO.  
NPL: F  
FF: N  
OU: 01  
Action Code: RO  
Action Name: ROD  
SEQ: 1  
Start Date: 1987-09-30 04:00:00  
Finish Date: 9/30/1987 4:00:00 AM  
Qual: Not reported  
Current Action Lead: EPA Perf

Region: 02  
Site ID: 0200613  
EPA ID: NJD980528996  
Site Name: DIAMOND ALKALI CO.  
NPL: F  
FF: N  
OU: 00  
Action Code: CR  
Action Name: CI

Map ID  
Direction  
Distance  
Elevation

MAP FINDINGS

Site

Database(s)

EDR ID Number  
EPA ID Number

DIAMOND ALKALI CO. (Continued)

1000301205

SEQ:	1
Start Date:	1984-02-15 05:00:00
Finish Date:	Not reported
Qual:	Not reported
Current Action Lead:	EPA Perf
Region:	02
Site ID:	0200613
EPA ID:	NJD980528996
Site Name:	DIAMOND ALKALI CO.
NPL:	F
FF:	N
OU:	02
Action Code:	TA
Action Name:	TECH ASSIST
SEQ:	1
Start Date:	1996-09-30 04:00:00
Finish Date:	9/30/2004 4:00:00 AM
Qual:	Not reported
Current Action Lead:	EPA Perf
Region:	02
Site ID:	0200613
EPA ID:	NJD980528996
Site Name:	DIAMOND ALKALI CO.
NPL:	F
FF:	N
OU:	02
Action Code:	TA
Action Name:	TECH ASSIST
SEQ:	2
Start Date:	2001-08-06 04:00:00
Finish Date:	9/30/2004 4:00:00 AM
Qual:	Not reported
Current Action Lead:	EPA Perf
Region:	02
Site ID:	0200613
EPA ID:	NJD980528996
Site Name:	DIAMOND ALKALI CO.
NPL:	F
FF:	N
OU:	02
Action Code:	TA
Action Name:	TECH ASSIST
SEQ:	3
Start Date:	2009-06-30 04:00:00
Finish Date:	Not reported
Qual:	Not reported
Current Action Lead:	EPA Perf
Region:	02
Site ID:	0200613
EPA ID:	NJD980528996
Site Name:	DIAMOND ALKALI CO.
NPL:	F
FF:	N

Map ID  
Direction  
Distance  
Elevation

MAP FINDINGS

Site

Database(s)

EDR ID Number  
EPA ID Number

DIAMOND ALKALI CO. (Continued)

1000301205

OU: 03  
Action Code: TA  
Action Name: TECH ASSIST  
SEQ: 4  
Start Date: 2013-02-15 05:00:00  
Finish Date: Not reported  
Qual: Not reported  
Current Action Lead: EPA Perf

Region: 02  
Site ID: 0200613  
EPA ID: NJD980528996  
Site Name: DIAMOND ALKALI CO.  
NPL: F  
FF: N  
OU: 01  
Action Code: AR  
Action Name: ADMIN REC  
SEQ: 1  
Start Date: 1991-12-13 05:00:00  
Finish Date: 7/20/2006 4:00:00 AM  
Qual: E  
Current Action Lead: St Ovrsght

Region: 02  
Site ID: 0200613  
EPA ID: NJD980528996  
Site Name: DIAMOND ALKALI CO.  
NPL: F  
FF: N  
OU: 02  
Action Code: BB  
Action Name: PRP RV  
SEQ: 2  
Start Date: 2009-01-09 05:00:00  
Finish Date: 3/13/2013 4:00:00 AM  
Qual: C  
Current Action Lead: EPA Ovrsght

Region: 02  
Site ID: 0200613  
EPA ID: NJD980528996  
Site Name: DIAMOND ALKALI CO.  
NPL: F  
FF: N  
OU: 02  
Action Code: EE  
Action Name: EE/CA  
SEQ: 1  
Start Date: 2008-06-23 04:00:00  
Finish Date: 1/9/2009 5:00:00 AM  
Qual: Not reported  
Current Action Lead: EPA Ovrsght

Region: 02  
Site ID: 0200613  
EPA ID: NJD980528996

Map ID  
Direction  
Distance  
Elevation

MAP FINDINGS

Site

Database(s)

EDR ID Number  
EPA ID Number

DIAMOND ALKALI CO. (Continued)

1000301205

Site Name: DIAMOND ALKALI CO.  
NPL: F  
FF: N  
OU: 01  
Action Code: BF  
Action Name: PRP RA  
SEQ: 1  
Start Date: 1995-09-19 04:00:00  
Finish Date: 6/30/1996 4:00:00 AM  
Qual: Not reported  
Current Action Lead: EPA Ovrsght

Region: 02  
Site ID: 0200613  
EPA ID: NJD980528996  
Site Name: DIAMOND ALKALI CO.  
NPL: F  
FF: N  
OU: 01  
Action Code: BF  
Action Name: PRP RA  
SEQ: 2  
Start Date: 1998-08-04 04:00:00  
Finish Date: 7/20/2006 4:00:00 AM  
Qual: FR  
Current Action Lead: EPA Ovrsght

Region: 02  
Site ID: 0200613  
EPA ID: NJD980528996  
Site Name: DIAMOND ALKALI CO.  
NPL: F  
FF: N  
OU: 01  
Action Code: BE  
Action Name: PRP RD  
SEQ: 2  
Start Date: 1989-12-14 05:00:00  
Finish Date: 8/4/1998 4:00:00 AM  
Qual: Not reported  
Current Action Lead: EPA Ovrsght

Region: 02  
Site ID: 0200613  
EPA ID: NJD980528996  
Site Name: DIAMOND ALKALI CO.  
NPL: F  
FF: N  
OU: 00  
Action Code: BB  
Action Name: PRP RV  
SEQ: 1  
Start Date: 1984-11-29 05:00:00  
Finish Date: 6/30/1986 4:00:00 AM  
Qual: S  
Current Action Lead: EPA Ovrsght

Map ID  
Direction  
Distance  
Elevation

MAP FINDINGS

Site

Database(s)

EDR ID Number  
EPA ID Number

DIAMOND ALKALI CO. (Continued)

1000301205

Region: 02  
Site ID: 0200613  
EPA ID: NJD980528996  
Site Name: DIAMOND ALKALI CO.  
NPL: F  
FF: N  
OU: 01  
Action Code: BE  
Action Name: PRP RD  
SEQ: 1  
Start Date: 1989-12-14 05:00:00  
Finish Date: 10/18/1995 4:00:00 AM  
Qual: Not reported  
Current Action Lead: EPA Ovrsght

Region: 02  
Site ID: 0200613  
EPA ID: NJD980528996  
Site Name: DIAMOND ALKALI CO.  
NPL: F  
FF: N  
OU: 02  
Action Code: BD  
Action Name: PRP RI/FS  
SEQ: 1  
Start Date: 1994-04-20 04:00:00  
Finish Date: 9/28/2002 4:00:00 AM  
Qual: Not reported  
Current Action Lead: EPA Ovrsght

Region: 02  
Site ID: 0200613  
EPA ID: NJD980528996  
Site Name: DIAMOND ALKALI CO.  
NPL: F  
FF: N  
OU: 01  
Action Code: OM  
Action Name: OM  
SEQ: 1  
Start Date: 2006-07-20 04:00:00  
Finish Date: Not reported  
Qual: Not reported  
Current Action Lead: EPA Ovrsght

Region: 02  
Site ID: 0200613  
EPA ID: NJD980528996  
Site Name: DIAMOND ALKALI CO.  
NPL: F  
FF: N  
OU: 01  
Action Code: NK  
Action Name: PRP FS  
SEQ: 1  
Start Date: 2015-05-28 04:00:00  
Finish Date: Not reported



Map ID  
Direction  
Distance  
Elevation

MAP FINDINGS

Site

Database(s)

EDR ID Number  
EPA ID Number

DIAMOND ALKALI CO. (Continued)

1000301205

Qual:	Not reported
Current Action Lead:	EPA Ovrsght
Region:	02
Site ID:	0200613
EPA ID:	NJD980528996
Site Name:	DIAMOND ALKALI CO.
NPL:	F
FF:	N
OU:	04
Action Code:	BB
Action Name:	PRP RV
SEQ:	3
Start Date:	2012-06-18 04:00:00
Finish Date:	5/8/2019 4:00:00 AM
Qual:	S
Current Action Lead:	EPA Ovrsght
Region:	02
Site ID:	0200613
EPA ID:	NJD980528996
Site Name:	DIAMOND ALKALI CO.
NPL:	F
FF:	N
OU:	04
Action Code:	BD
Action Name:	PRP RI/FS
SEQ:	3
Start Date:	2007-05-08 04:00:00
Finish Date:	Not reported
Qual:	Not reported
Current Action Lead:	EPA Ovrsght
Region:	02
Site ID:	0200613
EPA ID:	NJD980528996
Site Name:	DIAMOND ALKALI CO.
NPL:	F
FF:	N
OU:	03
Action Code:	BD
Action Name:	PRP RI/FS
SEQ:	2
Start Date:	2004-02-13 05:00:00
Finish Date:	Not reported
Qual:	Not reported
Current Action Lead:	EPA Ovrsght
Region:	02
Site ID:	0200613
EPA ID:	NJD980528996
Site Name:	DIAMOND ALKALI CO.
NPL:	F
FF:	N
OU:	02
Action Code:	BE
Action Name:	PRP RD

Map ID  
Direction  
Distance  
Elevation

MAP FINDINGS

Site

Database(s)

EDR ID Number  
EPA ID Number

DIAMOND ALKALI CO. (Continued)

1000301205

SEQ: 9  
Start Date: 2016-09-30 04:00:00  
Finish Date: Not reported  
Qual: Not reported  
Current Action Lead: EPA Ovrsght

Region: 02  
Site ID: 0200613  
EPA ID: NJD980528996  
Site Name: DIAMOND ALKALI CO.  
NPL: F  
FF: N  
OU: 01  
Action Code: CO  
Action Name: RI/FS  
SEQ: 1  
Start Date: 1984-02-15 05:00:00  
Finish Date: 9/30/1987 4:00:00 AM  
Qual: Not reported  
Current Action Lead: St Perf

Region: 02  
Site ID: 0200613  
EPA ID: NJD980528996  
Site Name: DIAMOND ALKALI CO.  
NPL: F  
FF: N  
OU: 02  
Action Code: TA  
Action Name: TECH ASSIST  
SEQ: 5  
Start Date: 2014-06-09 04:00:00  
Finish Date: 5/30/2016 4:00:00 AM  
Qual: Not reported  
Current Action Lead: Not reported

RCRA-VSQG:

Date form received by agency: 2017-08-22 00:00:00.0  
Facility name: DIAMOND ALKALI SUPERFUND SITE  
Facility address: 80 LISTER AVE  
NEWARK, NJ 07105

EPA ID: NJD980528996  
Contact: BRIAN MIKUCKI  
Contact address: 80 LISTER AVE  
NEWARK, NJ 07105

Contact country: US  
Contact telephone: 713-215-7000  
Contact email: BRIAN\_MIKUCKI@OXY.COM  
EPA Region: 02  
Classification: Conditionally Exempt Small Quantity Generator  
Description: Handler: generates 100 kg or less of hazardous waste per calendar month, and accumulates 1000 kg or less of hazardous waste at any time; or generates 1 kg or less of acutely hazardous waste per calendar month, and accumulates at any time: 1 kg or less of acutely hazardous waste; or 100 kg or less of any residue or contaminated soil, waste or other debris resulting from the cleanup of a spill, into or on any

Map ID  
Direction  
Distance  
Elevation

MAP FINDINGS

Site

Database(s)

EDR ID Number  
EPA ID Number

**DIAMOND ALKALI CO. (Continued)**

**1000301205**

land or water, of acutely hazardous waste; or generates 100 kg or less of any residue or contaminated soil, waste or other debris resulting from the cleanup of a spill, into or on any land or water, of acutely hazardous waste during any calendar month, and accumulates at any time: 1 kg or less of acutely hazardous waste; or 100 kg or less of any residue or contaminated soil, waste or other debris resulting from the cleanup of a spill, into or on any land or water, of acutely hazardous waste

Owner/Operator Summary:

Owner/operator name: GLENN SPRINGS HOLDINGS INC  
Owner/operator address: 5 GREENWAY PLAZA  
HOUSTON, TX 77046  
Owner/operator country: US  
Owner/operator telephone: 713-215-7000  
Owner/operator email: Not reported  
Owner/operator fax: Not reported  
Owner/operator extension: Not reported  
Legal status: Other  
Owner/Operator Type: Owner  
Owner/Op start date: 2017-08-08 00:00:00.  
Owner/Op end date: Not reported

Owner/operator name: GLENN SPRINGS HOLDINGS INC  
Owner/operator address: 5 GREENWAY PLAZA  
HOUSTON, TX 77046  
Owner/operator country: US  
Owner/operator telephone: 713-215-7000  
Owner/operator email: Not reported  
Owner/operator fax: Not reported  
Owner/operator extension: Not reported  
Legal status: Private  
Owner/Operator Type: Operator  
Owner/Op start date: 2017-04-18 00:00:00.  
Owner/Op end date: Not reported

Handler Activities Summary:

U.S. importer of hazardous waste: No  
Mixed waste (haz. and radioactive): No  
Recycler of hazardous waste: No  
Transporter of hazardous waste: No  
Treater, storer or disposer of HW: No  
Underground injection activity: No  
On-site burner exemption: No  
Furnace exemption: No  
Used oil fuel burner: No  
Used oil processor: No  
Used oil refiner: No  
Used oil fuel marketer to burner: No  
Used oil Specification marketer: No  
Used oil transfer facility: No  
Used oil transporter: No

Hazardous Waste Summary:

. Waste code: D002

Map ID  
Direction  
Distance  
Elevation

MAP FINDINGS

Site

Database(s)

EDR ID Number  
EPA ID Number

**DIAMOND ALKALI CO. (Continued)**

**1000301205**

- . Waste name: CORROSIVE WASTE
- . Waste code: D016
- . Waste name: 2,4-D (2,4-DICHLOROPHENOXYACETIC ACID)
- . Waste code: D030
- . Waste name: 2,4-DINITROTOLUENE
- . Waste code: D032
- . Waste name: HEXACHLOROBENZENE
- . Waste code: D033
- . Waste name: HEXACHLOROBUTADIENE
- . Waste code: D034
- . Waste name: HEXACHLOROETHANE
- . Waste code: D036
- . Waste name: NITROBENZENE
- . Waste code: D038
- . Waste name: PYRIDINE
- . Waste code: D039
- . Waste name: TETRACHLOROETHYLENE
- . Waste code: D040
- . Waste name: TRICHLOROETHYLENE
- . Waste code: D042
- . Waste name: 2,4,6-TRICHLOROPHENOL

Violation Status: No violations found

**Site:**

Name: DIAMOND ALKALI CO.  
Address: 80 LISTER AVE  
Address 2: Not reported  
City,State,Zip: NEWARK, NJ 07105  
Event Code: Not reported  
Action Taken Date: 03/03/2016  
EPA ID: NJD980528996  
Site ID: 0200613  
Action Name: GOVT Decision Document (ROD)  
Action ID: 7  
Operable Unit: 02  
Action Completion Date: 03/03/2016  
Contaminated Media: Sediment  
Contact Name: Not reported  
Contact Telephone: Not reported  
Event: Not reported

**Media:**

EPA ID: NJD980528996  
Contaminated Media: Buildings/Structures  
Site ID: 0200613  
Action ID: 1  
Action Completion Date: 09/30/1987

Map ID  
Direction  
Distance  
Elevation

MAP FINDINGS

Site

Database(s)

EDR ID Number  
EPA ID Number

**DIAMOND ALKALI CO. (Continued)**

**1000301205**

Operable Unit: 01  
Action Name: GOVT Decision Document (ROD)  
Action Taken Date: 09/30/1987  
Event Code: Not reported  
Contact Name: Not reported  
Contact Telephone: Not reported  
Event: Not reported

EPA ID: NJD980528996  
Contaminated Media: Sediment  
Site ID: 0200613  
Action ID: 7  
Action Completion Date: 03/03/2016  
Operable Unit: 02  
Action Name: GOVT Decision Document (ROD)  
Action Taken Date: 03/03/2016  
Event Code: Not reported  
Contact Name: Not reported  
Contact Telephone: Not reported  
Event: Not reported

EPA ID: NJD980528996  
Contaminated Media: Buildings/Structures  
Site ID: 0200613  
Action ID: 1  
Action Completion Date: 09/30/1987  
Operable Unit: 01  
Action Name: GOVT Decision Document (ROD)  
Action Taken Date: 09/30/1987  
Event Code: Not reported  
Contact Name: Not reported  
Contact Telephone: Not reported  
Event: Not reported

EPA ID: NJD980528996  
Contaminated Media: Groundwater  
Site ID: 0200613  
Action ID: 1  
Action Completion Date: 09/30/1987  
Operable Unit: 01  
Action Name: GOVT Decision Document (ROD)  
Action Taken Date: 09/30/1987  
Event Code: Not reported  
Contact Name: Not reported  
Contact Telephone: Not reported  
Event: Not reported

EPA ID: NJD980528996  
Contaminated Media: Sediment  
Site ID: 0200613  
Action ID: 7  
Action Completion Date: 03/03/2016  
Operable Unit: 02  
Action Name: GOVT Decision Document (ROD)  
Action Taken Date: 03/03/2016  
Event Code: Not reported  
Contact Name: Not reported

Map ID  
Direction  
Distance  
Elevation

MAP FINDINGS

Site

Database(s)

EDR ID Number  
EPA ID Number

DIAMOND ALKALI CO. (Continued)

1000301205

Contact Telephone:	Not reported
Event:	Not reported
EPA ID:	NJD980528996
Contaminated Media:	Sediment
Site ID:	0200613
Action ID:	7
Action Completion Date:	03/03/2016
Operable Unit:	02
Action Name:	GOVT Decision Document (ROD)
Action Taken Date:	03/03/2016
Event Code:	Not reported
Contact Name:	Not reported
Contact Telephone:	Not reported
Event:	Not reported
EPA ID:	NJD980528996
Contaminated Media:	Buildings/Structures
Site ID:	0200613
Action ID:	1
Action Completion Date:	09/30/1987
Operable Unit:	01
Action Name:	GOVT Decision Document (ROD)
Action Taken Date:	09/30/1987
Event Code:	Not reported
Contact Name:	Not reported
Contact Telephone:	Not reported
Event:	Not reported
EPA ID:	NJD980528996
Contaminated Media:	Sediment
Site ID:	0200613
Action ID:	7
Action Completion Date:	03/03/2016
Operable Unit:	02
Action Name:	GOVT Decision Document (ROD)
Action Taken Date:	03/03/2016
Event Code:	Not reported
Contact Name:	Not reported
Contact Telephone:	Not reported
Event:	Not reported
EPA ID:	NJD980528996
Contaminated Media:	Sediment
Site ID:	0200613
Action ID:	7
Action Completion Date:	03/03/2016
Operable Unit:	02
Action Name:	GOVT Decision Document (ROD)
Action Taken Date:	03/03/2016
Event Code:	Not reported
Contact Name:	Not reported
Contact Telephone:	Not reported
Event:	Not reported
EPA ID:	NJD980528996
Contaminated Media:	Buildings/Structures

Map ID  
Direction  
Distance  
Elevation

MAP FINDINGS

Site

Database(s)

EDR ID Number  
EPA ID Number

DIAMOND ALKALI CO. (Continued)

1000301205

Site ID: 0200613  
Action ID: 1  
Action Completion Date: 09/30/1987  
Operable Unit: 01  
Action Name: GOVT Decision Document (ROD)  
Action Taken Date: 09/30/1987  
Event Code: Not reported  
Contact Name: Not reported  
Contact Telephone: Not reported  
Event: Not reported

EPA ID: NJD980528996  
Contaminated Media: Sediment  
Site ID: 0200613  
Action ID: 7  
Action Completion Date: 03/03/2016  
Operable Unit: 02  
Action Name: GOVT Decision Document (ROD)  
Action Taken Date: 03/03/2016  
Event Code: Not reported  
Contact Name: Not reported  
Contact Telephone: Not reported  
Event: Not reported

EPA ID: NJD980528996  
Contaminated Media: Soil  
Site ID: 0200613  
Action ID: 1  
Action Completion Date: 09/30/1987  
Operable Unit: 01  
Action Name: GOVT Decision Document (ROD)  
Action Taken Date: 09/30/1987  
Event Code: Not reported  
Contact Name: Not reported  
Contact Telephone: Not reported  
Event: Not reported

EPA ID: NJD980528996  
Contaminated Media: Sediment  
Site ID: 0200613  
Action ID: 7  
Action Completion Date: 03/03/2016  
Operable Unit: 02  
Action Name: GOVT Decision Document (ROD)  
Action Taken Date: 03/03/2016  
Event Code: Not reported  
Contact Name: Not reported  
Contact Telephone: Not reported  
Event: Not reported

EPA ID: NJD980528996  
Contaminated Media: Sediment  
Site ID: 0200613  
Action ID: 7  
Action Completion Date: 03/03/2016  
Operable Unit: 02  
Action Name: GOVT Decision Document (ROD)

Map ID  
Direction  
Distance  
Elevation

MAP FINDINGS

Site

Database(s)

EDR ID Number  
EPA ID Number

**DIAMOND ALKALI CO. (Continued)**

**1000301205**

Action Taken Date:	03/03/2016
Event Code:	Not reported
Contact Name:	Not reported
Contact Telephone:	Not reported
Event:	Not reported
EPA ID:	NJD980528996
Contaminated Media:	Groundwater
Site ID:	0200613
Action ID:	1
Action Completion Date:	09/30/1987
Operable Unit:	01
Action Name:	GOVT Decision Document (ROD)
Action Taken Date:	09/30/1987
Event Code:	Not reported
Contact Name:	Not reported
Contact Telephone:	Not reported
Event:	Not reported
EPA ID:	NJD980528996
Contaminated Media:	Groundwater
Site ID:	0200613
Action ID:	1
Action Completion Date:	09/30/1987
Operable Unit:	01
Action Name:	GOVT Decision Document (ROD)
Action Taken Date:	09/30/1987
Event Code:	Not reported
Contact Name:	Not reported
Contact Telephone:	Not reported
Event:	Not reported
EPA ID:	NJD980528996
Contaminated Media:	Solid Waste
Site ID:	0200613
Action ID:	1
Action Completion Date:	09/30/1987
Operable Unit:	01
Action Name:	GOVT Decision Document (ROD)
Action Taken Date:	09/30/1987
Event Code:	Not reported
Contact Name:	Not reported
Contact Telephone:	Not reported
Event:	Not reported
EPA ID:	NJD980528996
Contaminated Media:	Sediment
Site ID:	0200613
Action ID:	7
Action Completion Date:	03/03/2016
Operable Unit:	02
Action Name:	GOVT Decision Document (ROD)
Action Taken Date:	03/03/2016
Event Code:	Not reported
Contact Name:	Not reported
Contact Telephone:	Not reported
Event:	Not reported



Map ID  
Direction  
Distance  
Elevation

MAP FINDINGS

Site

Database(s)

EDR ID Number  
EPA ID Number

DIAMOND ALKALI CO. (Continued)

1000301205

EPA ID: NJD980528996  
Contaminated Media: Sediment  
Site ID: 0200613  
Action ID: 7  
Action Completion Date: 03/03/2016  
Operable Unit: 02  
Action Name: GOVT Decision Document (ROD)  
Action Taken Date: 03/03/2016  
Event Code: Not reported  
Contact Name: Not reported  
Contact Telephone: Not reported  
Event: Not reported

EPA ID: NJD980528996  
Contaminated Media: Sediment  
Site ID: 0200613  
Action ID: 7  
Action Completion Date: 03/03/2016  
Operable Unit: 02  
Action Name: GOVT Decision Document (ROD)  
Action Taken Date: 03/03/2016  
Event Code: Not reported  
Contact Name: Not reported  
Contact Telephone: Not reported  
Event: Not reported

EPA ID: NJD980528996  
Contaminated Media: Groundwater  
Site ID: 0200613  
Action ID: 1  
Action Completion Date: 09/30/1987  
Operable Unit: 01  
Action Name: GOVT Decision Document (ROD)  
Action Taken Date: 09/30/1987  
Event Code: Not reported  
Contact Name: Not reported  
Contact Telephone: Not reported  
Event: Not reported

EPA ID: NJD980528996  
Contaminated Media: Solid Waste  
Site ID: 0200613  
Action ID: 1  
Action Completion Date: 09/30/1987  
Operable Unit: 01  
Action Name: GOVT Decision Document (ROD)  
Action Taken Date: 09/30/1987  
Event Code: Not reported  
Contact Name: Not reported  
Contact Telephone: Not reported  
Event: Not reported

US INST CONTROLS:

Name: DIAMOND ALKALI CO.  
Address: 80 LISTER AVE  
Address 2: Not reported

Map ID  
Direction  
Distance  
Elevation

MAP FINDINGS

Site

Database(s)

EDR ID Number  
EPA ID Number

**DIAMOND ALKALI CO. (Continued)**

**1000301205**

City,State,Zip: NEWARK, NJ 07105  
EPA ID: NJD980528996  
Site ID: 0200613  
Action Name: GOVT Decision Document (ROD)  
Action ID: 7  
Operable Unit: 02  
Action Completion Date: 03/03/2016  
Actual Date: 03/03/2016  
Contaminated Media: Sediment  
Event Code: Not reported  
Contact Name: Not reported  
Contact Telephone: Not reported  
Event: Not reported

**ROD:**

Name: DIAMOND ALKALI CO.  
Address: 80 LISTER AVE  
City,State,Zip: NEWARK, NJ 07105  
EPA ID: NJD980528996  
RG: 2  
Site ID: 200613  
Action: GOVT Decision Document (ROD)  
Operable Unit Number: 80 AND 120 LISTER AVENUE  
SEQ ID: 1  
Action Completion: 1987-09-30 00:00:00  
NPL Status: Final  
Non NPL Status: Not reported

Name: DIAMOND ALKALI CO.  
Address: 80 LISTER AVE  
City,State,Zip: NEWARK, NJ 07105  
EPA ID: NJD980528996  
RG: 2  
Site ID: 200613  
Action: GOVT Decision Document (ROD)  
Operable Unit Number: PASSAIC RIVER STUDY - LOWER  
SEQ ID: 7  
Action Completion: 2016-03-03 00:00:00  
NPL Status: Final  
Non NPL Status: Not reported

PRP Name: ALCAN ALUMINUM CORP.  
ALLIANCE CHEMICAL  
ARKEMA INC  
ARKEMA INC  
ARKEMA INC  
ASHLAND INC.  
ASHLAND INC.  
ATLANTIC RICHFIELD COMPANY  
ATLANTIC RICHFIELD COMPANY  
BASF CORPORATION  
BASF CORPORATION  
BELLEVILLE INDUSTRIAL CENTER  
BELLEVILLE INDUSTRIAL CENTER  
BELLEVILLE INDUSTRIAL CENTER  
BENJAMIN MOORE & CO  
BENJAMIN MOORE & CO

Map ID  
Direction  
Distance  
Elevation

MAP FINDINGS

Site

Database(s)

EDR ID Number  
EPA ID Number

**DIAMOND ALKALI CO. (Continued)**

**1000301205**

BRADY IRON AND METALS CO.  
BRISTOL-MYERS SQUIBB COMPANY  
CBS CORPORATION  
CBS CORPORATION  
CELANESE LTD.  
CHEMICAL LAND HOLDINGS, INC.  
CHEMTURA CORPORATION AND RACLAUR LLC  
CHEMTURA CORPORATION AND RACLAUR LLC  
CHEVRON ENVIRONMENTAL MANAGEMENT COMPANY  
CHEVRON ENVIRONMENTAL MANAGEMENT COMPANY  
CHEVRON ENVIRONMENTAL MANAGEMENT COMPANY  
CITY OF NEWARK  
CNA HOLDINGS LLC  
COATS & CLARK INC  
COLTEC INDUSTRIES NC  
COLTEC INDUSTRIES NC  
CONOPCO INC  
CONOPCO INC  
CONRAIL CORP.  
COOPER INDUSTRIES LLC  
COVANTA ESSEX COMPANY  
COVANTA ESSEX COMPANY  
CRODA INC  
CRODA INC  
DARLING INGREDIENTS INC.  
DII INDUSTRIES LLC  
DILORENZO PROPERTIES COMPANY  
DILORENZO PROPERTIES COMPANY  
DILORENZO PROPERTIES COMPANY  
DU PONT COMPANY  
E I DUPONT DE NEMOURS AND COMPANY  
EDEN WOOD CORPORATION  
EDEN WOOD CORPORATION  
ELAN CHEMICAL CO INC  
ELAN CHEMICAL CO INC  
EM SERGEANT PULP & CHEMICAL CO.  
EPEC POLYMERS INC  
EPEC POLYMERS INC  
EQUISTAR CHEMICALS LP  
ESSEX CHEMICAL CORPORATION  
ESSEX CHEMICAL CORPORATION  
EXELIS INC  
FISKE BROTHERS REFINING CO.  
FLEXON INDUSTRIES CORP

[Click this hyperlink](#) while viewing on your computer to access  
132 additional PRP: record(s) in the EDR Site Report.

ICIS:

Enforcement Action ID: 02-2016-2021  
FRS ID: 110009324409  
Action Name: Occidental Chemical Corporation  
Facility Name: DIAMOND ALKALI SUPERFUND SITE  
Facility Address: 80 LISTER AVE  
NEWARK, NJ 07105  
Enforcement Action Type: CERCLA 106 AO For Resp Action/Imm Haz  
Facility County: ESSEX

Map ID  
Direction  
Distance  
Elevation

MAP FINDINGS

Site

Database(s)

EDR ID Number  
EPA ID Number

**DIAMOND ALKALI CO. (Continued)**

**1000301205**

Program System Acronym: SEMS  
Enforcement Action Forum Desc: Administrative - Formal  
EA Type Code: 106  
Facility SIC Code: Not reported  
Federal Facility ID: Not reported  
Latitude in Decimal Degrees: 40.73971  
Longitude in Decimal Degrees: -74.13611  
Permit Type Desc: Not reported  
Program System Acronym: NJD980528996  
Facility NAICS Code: Not reported  
Tribal Land Code: Not reported

Enforcement Action ID: 02-2015-0004  
FRS ID: 110009324409  
Action Name: Reichhold, Inc. (NC)  
Facility Name: DIAMOND ALKALI SUPERFUND SITE  
Facility Address: 80 LISTER AVE  
NEWARK, NJ 07105

Enforcement Action Type: Bankruptcy  
Facility County: ESSEX  
Program System Acronym: CERCLIS  
Enforcement Action Forum Desc: Judicial  
EA Type Code: BNK  
Facility SIC Code: Not reported  
Federal Facility ID: Not reported  
Latitude in Decimal Degrees: 40.73971  
Longitude in Decimal Degrees: -74.13611  
Permit Type Desc: Not reported  
Program System Acronym: NJD980528996  
Facility NAICS Code: Not reported  
Tribal Land Code: Not reported

Enforcement Action ID: 02-2012-2020  
FRS ID: 110009324409  
Action Name: Occidental Chemical Corporation  
Facility Name: DIAMOND ALKALI SUPERFUND SITE  
Facility Address: 80 LISTER AVE  
NEWARK, NJ 07105

Enforcement Action Type: CERCLA 106 AO For Resp Action/Imm Haz  
Facility County: ESSEX  
Program System Acronym: CERCLIS  
Enforcement Action Forum Desc: Administrative - Formal  
EA Type Code: 106  
Facility SIC Code: Not reported  
Federal Facility ID: Not reported  
Latitude in Decimal Degrees: 40.73971  
Longitude in Decimal Degrees: -74.13611  
Permit Type Desc: Not reported  
Program System Acronym: NJD980528996  
Facility NAICS Code: Not reported  
Tribal Land Code: Not reported

Enforcement Action ID: 02-2012-2015  
FRS ID: 110009324409  
Action Name: Arkema Inc. et al.  
Facility Name: DIAMOND ALKALI SUPERFUND SITE  
Facility Address: 80 LISTER AVE

Map ID  
Direction  
Distance  
Elevation

MAP FINDINGS

Site

Database(s)

EDR ID Number  
EPA ID Number

**DIAMOND ALKALI CO. (Continued)**

**1000301205**

NEWARK, NJ 07105  
Enforcement Action Type: CERCLA 106 AO For Resp Action/Imm Haz  
Facility County: ESSEX  
Program System Acronym: CERCLIS  
Enforcement Action Forum Desc: Administrative - Formal  
EA Type Code: 106  
Facility SIC Code: Not reported  
Federal Facility ID: Not reported  
Latitude in Decimal Degrees: 40.73971  
Longitude in Decimal Degrees: -74.13611  
Permit Type Desc: Not reported  
Program System Acronym: NJD980528996  
Facility NAICS Code: Not reported  
Tribal Land Code: Not reported

Enforcement Action ID: 02-2011-2016  
FRS ID: 110009324409  
Action Name: Occidental Chemical Corporation  
Facility Name: DIAMOND ALKALI SUPERFUND SITE  
Facility Address: 80 LISTER AVE  
NEWARK, NJ 07105

Enforcement Action Type: CERCLA 122A/104A Agrmt For RI/FS  
Facility County: ESSEX  
Program System Acronym: CERCLIS  
Enforcement Action Forum Desc: Administrative - Formal  
EA Type Code: 122/104  
Facility SIC Code: Not reported  
Federal Facility ID: Not reported  
Latitude in Decimal Degrees: 40.73971  
Longitude in Decimal Degrees: -74.13611  
Permit Type Desc: Not reported  
Program System Acronym: NJD980528996  
Facility NAICS Code: Not reported  
Tribal Land Code: Not reported

Enforcement Action ID: 02-2010-0003  
FRS ID: 110009324409  
Action Name: Motors Liquidation Company f/k/a General Motors Corporation (NC)  
Facility Name: DIAMOND ALKALI SUPERFUND SITE  
Facility Address: 80 LISTER AVE  
NEWARK, NJ 07105

Enforcement Action Type: Bankruptcy  
Facility County: ESSEX  
Program System Acronym: CERCLIS  
Enforcement Action Forum Desc: Judicial  
EA Type Code: BNK  
Facility SIC Code: Not reported  
Federal Facility ID: Not reported  
Latitude in Decimal Degrees: 40.73971  
Longitude in Decimal Degrees: -74.13611  
Permit Type Desc: Not reported  
Program System Acronym: NJD980528996  
Facility NAICS Code: Not reported  
Tribal Land Code: Not reported

Enforcement Action ID: 02-2009-0017  
FRS ID: 110009324409

Map ID  
Direction  
Distance  
Elevation

MAP FINDINGS

Site

Database(s)

EDR ID Number  
EPA ID Number

**DIAMOND ALKALI CO. (Continued)**

**1000301205**

Action Name: Chemtura Corporation (NC)  
Facility Name: DIAMOND ALKALI SUPERFUND SITE  
Facility Address: 80 LISTER AVE  
NEWARK, NJ 07105

Enforcement Action Type: Bankruptcy  
Facility County: ESSEX  
Program System Acronym: CERCLIS

Enforcement Action Forum Desc: Judicial  
EA Type Code: BNK  
Facility SIC Code: Not reported  
Federal Facility ID: Not reported  
Latitude in Decimal Degrees: 40.73971  
Longitude in Decimal Degrees: -74.13611  
Permit Type Desc: Not reported  
Program System Acronym: NJD980528996  
Facility NAICS Code: Not reported  
Tribal Land Code: Not reported

Enforcement Action ID: 02-2009-0015  
FRS ID: 110009324409  
Action Name: Lyondell Chemical Company, Inc. et al. (NC)  
Facility Name: DIAMOND ALKALI SUPERFUND SITE  
Facility Address: 80 LISTER AVE  
NEWARK, NJ 07105

Enforcement Action Type: Bankruptcy  
Facility County: ESSEX  
Program System Acronym: CERCLIS  
Enforcement Action Forum Desc: Judicial  
EA Type Code: BNK  
Facility SIC Code: Not reported  
Federal Facility ID: Not reported  
Latitude in Decimal Degrees: 40.73971  
Longitude in Decimal Degrees: -74.13611  
Permit Type Desc: Not reported  
Program System Acronym: NJD980528996  
Facility NAICS Code: Not reported  
Tribal Land Code: Not reported

Enforcement Action ID: 02-2009-0009  
FRS ID: 110009324409  
Action Name: Hercules Chemical Company, Inc. (SB)  
Facility Name: DIAMOND ALKALI SUPERFUND SITE  
Facility Address: 80 LISTER AVE  
NEWARK, NJ 07105

Enforcement Action Type: Bankruptcy  
Facility County: ESSEX  
Program System Acronym: CERCLIS  
Enforcement Action Forum Desc: Judicial  
EA Type Code: BNK  
Facility SIC Code: Not reported  
Federal Facility ID: Not reported  
Latitude in Decimal Degrees: 40.73971  
Longitude in Decimal Degrees: -74.13611  
Permit Type Desc: Not reported  
Program System Acronym: NJD980528996  
Facility NAICS Code: Not reported  
Tribal Land Code: Not reported

Map ID  
Direction  
Distance  
Elevation

MAP FINDINGS

Site

Database(s)

EDR ID Number  
EPA ID Number

**DIAMOND ALKALI CO. (Continued)**

**1000301205**

Enforcement Action ID: 02-2008-2020  
FRS ID: 110009324409  
Action Name: Occidental Chemical Corporation, et al.  
Facility Name: DIAMOND ALKALI SUPERFUND SITE  
Facility Address: 80 LISTER AVE  
NEWARK, NJ 07105  
Enforcement Action Type: CERCLA 106 AO For Resp Action/Imm Haz  
Facility County: ESSEX  
Program System Acronym: CERCLIS  
Enforcement Action Forum Desc: Administrative - Formal  
EA Type Code: 106  
Facility SIC Code: Not reported  
Federal Facility ID: Not reported  
Latitude in Decimal Degrees: 40.73971  
Longitude in Decimal Degrees: -74.13611  
Permit Type Desc: Not reported  
Program System Acronym: NJD980528996  
Facility NAICS Code: Not reported  
Tribal Land Code: Not reported

Enforcement Action ID: 02-2007-2009  
FRS ID: 110009324409  
Action Name: Alliance Chemical Inc et al.  
Facility Name: DIAMOND ALKALI SUPERFUND SITE  
Facility Address: 80 LISTER AVE  
NEWARK, NJ 07105  
Enforcement Action Type: CERCLA 122A/104A Agrmt For RI/FS  
Facility County: ESSEX  
Program System Acronym: CERCLIS  
Enforcement Action Forum Desc: Administrative - Formal  
EA Type Code: 122/104  
Facility SIC Code: Not reported  
Federal Facility ID: Not reported  
Latitude in Decimal Degrees: 40.73971  
Longitude in Decimal Degrees: -74.13611  
Permit Type Desc: Not reported  
Program System Acronym: NJD980528996  
Facility NAICS Code: Not reported  
Tribal Land Code: Not reported

Enforcement Action ID: 02-2007-0009  
FRS ID: 110009324409  
Action Name: Kearny Industrial Associates, LP  
Facility Name: DIAMOND ALKALI SUPERFUND SITE  
Facility Address: 80 LISTER AVE  
NEWARK, NJ 07105  
Enforcement Action Type: Bankruptcy  
Facility County: ESSEX  
Program System Acronym: CERCLIS  
Enforcement Action Forum Desc: Judicial  
EA Type Code: BNK  
Facility SIC Code: Not reported  
Federal Facility ID: Not reported  
Latitude in Decimal Degrees: 40.73971  
Longitude in Decimal Degrees: -74.13611  
Permit Type Desc: Not reported  
Program System Acronym: NJD980528996

Map ID  
Direction  
Distance  
Elevation

MAP FINDINGS

Site

Database(s)

EDR ID Number  
EPA ID Number

**DIAMOND ALKALI CO. (Continued)**

**1000301205**

Facility NAICS Code: Not reported  
Tribal Land Code: Not reported

Enforcement Action ID: 02-2007-0006  
FRS ID: 110009324409  
Action Name: Marcal Paper Mills Inc  
Facility Name: DIAMOND ALKALI SUPERFUND SITE  
Facility Address: 80 LISTER AVE  
NEWARK, NJ 07105

Enforcement Action Type: Bankruptcy  
Facility County: ESSEX  
Program System Acronym: CERCLIS  
Enforcement Action Forum Desc: Judicial  
EA Type Code: BNK  
Facility SIC Code: Not reported  
Federal Facility ID: Not reported  
Latitude in Decimal Degrees: 40.73971  
Longitude in Decimal Degrees: -74.13611  
Permit Type Desc: Not reported  
Program System Acronym: NJD980528996  
Facility NAICS Code: Not reported  
Tribal Land Code: Not reported

Enforcement Action ID: 02-2004-2011  
FRS ID: 110009324409  
Action Name: Alcan Corporation  
Facility Name: DIAMOND ALKALI SUPERFUND SITE  
Facility Address: 80 LISTER AVE  
NEWARK, NJ 07105

Enforcement Action Type: CERCLA 122h Agrmt For Cost Recovery  
Facility County: ESSEX  
Program System Acronym: CERCLIS  
Enforcement Action Forum Desc: Administrative - Formal  
EA Type Code: 122H  
Facility SIC Code: Not reported  
Federal Facility ID: Not reported  
Latitude in Decimal Degrees: 40.73971  
Longitude in Decimal Degrees: -74.13611  
Permit Type Desc: Not reported  
Program System Acronym: NJD980528996  
Facility NAICS Code: Not reported  
Tribal Land Code: Not reported

Enforcement Action ID: 02-2004-2010  
FRS ID: 110009324409  
Action Name: Occidental Chemical Corporation  
Facility Name: DIAMOND ALKALI SUPERFUND SITE  
Facility Address: 80 LISTER AVE  
NEWARK, NJ 07105

Enforcement Action Type: CERCLA 122A/104A Agrmt For RI/FS  
Facility County: ESSEX  
Program System Acronym: CERCLIS  
Enforcement Action Forum Desc: Administrative - Formal  
EA Type Code: 122/104  
Facility SIC Code: Not reported  
Federal Facility ID: Not reported  
Latitude in Decimal Degrees: 40.73971



Map ID  
Direction  
Distance  
Elevation

MAP FINDINGS

Site

Database(s)

EDR ID Number  
EPA ID Number

**DIAMOND ALKALI CO. (Continued)**

**1000301205**

Longitude in Decimal Degrees: -74.13611  
Permit Type Desc: Not reported  
Program System Acronym: NJD980528996  
Facility NAICS Code: Not reported  
Tribal Land Code: Not reported

Enforcement Action ID: 02-2004-2010  
FRS ID: 110009324409  
Action Name: Occidental Chemical Corporation  
Facility Name: DIAMOND ALKALI SUPERFUND SITE  
Facility Address: 80 LISTER AVE  
NEWARK, NJ 07105

Enforcement Action Type: CERCLA 106 AO For Resp Action/Imm Haz  
Facility County: ESSEX  
Program System Acronym: CERCLIS  
Enforcement Action Forum Desc: Administrative - Formal  
EA Type Code: 106  
Facility SIC Code: Not reported  
Federal Facility ID: Not reported  
Latitude in Decimal Degrees: 40.73971  
Longitude in Decimal Degrees: -74.13611  
Permit Type Desc: Not reported  
Program System Acronym: NJD980528996  
Facility NAICS Code: Not reported  
Tribal Land Code: Not reported

Enforcement Action ID: 02-2004-0004  
FRS ID: 110009324409  
Action Name: Solutia Inc. (National Case)  
Facility Name: DIAMOND ALKALI SUPERFUND SITE  
Facility Address: 80 LISTER AVE  
NEWARK, NJ 07105

Enforcement Action Type: Bankruptcy  
Facility County: ESSEX  
Program System Acronym: CERCLIS  
Enforcement Action Forum Desc: Judicial  
EA Type Code: BNK  
Facility SIC Code: Not reported  
Federal Facility ID: Not reported  
Latitude in Decimal Degrees: 40.73971  
Longitude in Decimal Degrees: -74.13611  
Permit Type Desc: Not reported  
Program System Acronym: NJD980528996  
Facility NAICS Code: Not reported  
Tribal Land Code: Not reported

Enforcement Action ID: 02-2001-0012  
FRS ID: 110009324409  
Action Name: G-1 HOLDINGS INCORPORATED, et al. (NC)  
Facility Name: DIAMOND ALKALI SUPERFUND SITE  
Facility Address: 80 LISTER AVE  
NEWARK, NJ 07105

Enforcement Action Type: Bankruptcy  
Facility County: ESSEX  
Program System Acronym: CERCLIS  
Enforcement Action Forum Desc: Judicial  
EA Type Code: BNK

Map ID  
Direction  
Distance  
Elevation

MAP FINDINGS

Site

Database(s)

EDR ID Number  
EPA ID Number

**DIAMOND ALKALI CO. (Continued)**

**1000301205**

Facility SIC Code: Not reported  
Federal Facility ID: Not reported  
Latitude in Decimal Degrees: 40.73971  
Longitude in Decimal Degrees: -74.13611  
Permit Type Desc: Not reported  
Program System Acronym: NJD980528996  
Facility NAICS Code: Not reported  
Tribal Land Code: Not reported

Enforcement Action ID: 02-1994-0199  
FRS ID: 110009324409  
Action Name: OCCIDENTAL CHEMICAL CORPORATION  
Facility Name: DIAMOND ALKALI CO.  
Facility Address: 80 LISTER AVE  
NEWARK, NJ 07105

Enforcement Action Type: CERCLA 122A/104A Agrmt For RI/FS  
Facility County: ESSEX  
Program System Acronym: ICIS  
Enforcement Action Forum Desc: Administrative - Formal  
EA Type Code: 122/104  
Facility SIC Code: Not reported  
Federal Facility ID: Not reported  
Latitude in Decimal Degrees: 40.73971  
Longitude in Decimal Degrees: -74.13611  
Permit Type Desc: Not reported  
Program System Acronym: 28167  
Facility NAICS Code: Not reported  
Tribal Land Code: Not reported

Enforcement Action ID: 02-1988-0641  
FRS ID: 110009324409  
Action Name: Occidental Chemical Corp. et al. - DIAMOND ALKALI SUPERFUND SITE  
Facility Name: DIAMOND ALKALI CO.  
Facility Address: 80 LISTER AVE  
NEWARK, NJ 07105

Enforcement Action Type: Pre-Referral Negotiation  
Facility County: ESSEX  
Program System Acronym: ICIS  
Enforcement Action Forum Desc: Judicial  
EA Type Code: PRN  
Facility SIC Code: Not reported  
Federal Facility ID: Not reported  
Latitude in Decimal Degrees: 40.73971  
Longitude in Decimal Degrees: -74.13611  
Permit Type Desc: Not reported  
Program System Acronym: 28167  
Facility NAICS Code: Not reported  
Tribal Land Code: Not reported

Facility Name: DIAMOND ALKALI SUPERFUND SITE  
Address: 80 LISTER AVE  
Tribal Indicator: N  
Fed Facility: No  
NAIC Code: Not reported  
SIC Code: Not reported

Map ID  
Direction  
Distance  
Elevation

MAP FINDINGS

Site

Database(s)

EDR ID Number  
EPA ID Number

**DIAMOND ALKALI CO. (Continued)**

**1000301205**

Facility Name: DIAMOND ALKALI SUPERFUND SITE  
Address: 80 LISTER AVE  
Tribal Indicator: N  
Fed Facility: No  
NAIC Code: Not reported  
SIC Code: Not reported

Facility Name: DIAMOND ALKALI SUPERFUND SITE  
Address: 80 LISTER AVE  
Tribal Indicator: N  
Fed Facility: No  
NAIC Code: Not reported  
SIC Code: Not reported

Facility Name: DIAMOND ALKALI SUPERFUND SITE  
Address: 80 LISTER AVE  
Tribal Indicator: N  
Fed Facility: No  
NAIC Code: Not reported  
SIC Code: Not reported

Facility Name: DIAMOND ALKALI SUPERFUND SITE  
Address: 80 LISTER AVE  
Tribal Indicator: N  
Fed Facility: No  
NAIC Code: Not reported  
SIC Code: Not reported

Facility Name: DIAMOND ALKALI SUPERFUND SITE  
Address: 80 LISTER AVE  
Tribal Indicator: N  
Fed Facility: No  
NAIC Code: Not reported  
SIC Code: Not reported

Facility Name: DIAMOND ALKALI SUPERFUND SITE  
Address: 80 LISTER AVE  
Tribal Indicator: N  
Fed Facility: No  
NAIC Code: Not reported  
SIC Code: Not reported

Facility Name: DIAMOND ALKALI SUPERFUND SITE  
Address: 80 LISTER AVE  
Tribal Indicator: N  
Fed Facility: No  
NAIC Code: Not reported  
SIC Code: Not reported

Facility Name: DIAMOND ALKALI SUPERFUND SITE  
Address: 80 LISTER AVE  
Tribal Indicator: N  
Fed Facility: No  
NAIC Code: Not reported  
SIC Code: Not reported

Facility Name: DIAMOND ALKALI SUPERFUND SITE

Map ID  
Direction  
Distance  
Elevation

MAP FINDINGS

Site

Database(s)

EDR ID Number  
EPA ID Number

**DIAMOND ALKALI CO. (Continued)**

**1000301205**

Address:	80 LISTER AVE
Tribal Indicator:	N
Fed Facility:	No
NAIC Code:	Not reported
SIC Code:	Not reported
Facility Name:	DIAMOND ALKALI SUPERFUND SITE
Address:	80 LISTER AVE
Tribal Indicator:	N
Fed Facility:	No
NAIC Code:	Not reported
SIC Code:	Not reported
Facility Name:	DIAMOND ALKALI SUPERFUND SITE
Address:	80 LISTER AVE
Tribal Indicator:	N
Fed Facility:	No
NAIC Code:	Not reported
SIC Code:	Not reported
Facility Name:	DIAMOND ALKALI SUPERFUND SITE
Address:	80 LISTER AVE
Tribal Indicator:	N
Fed Facility:	No
NAIC Code:	Not reported
SIC Code:	Not reported
Facility Name:	DIAMOND ALKALI SUPERFUND SITE
Address:	80 LISTER AVE
Tribal Indicator:	N
Fed Facility:	No
NAIC Code:	Not reported
SIC Code:	Not reported
Facility Name:	DIAMOND ALKALI SUPERFUND SITE
Address:	80 LISTER AVE
Tribal Indicator:	N
Fed Facility:	No
NAIC Code:	Not reported
SIC Code:	Not reported
Facility Name:	DIAMOND ALKALI SUPERFUND SITE
Address:	80 LISTER AVE
Tribal Indicator:	N
Fed Facility:	No
NAIC Code:	Not reported
SIC Code:	Not reported
Facility Name:	DIAMOND ALKALI SUPERFUND SITE
Address:	80 LISTER AVE
Tribal Indicator:	N
Fed Facility:	No
NAIC Code:	Not reported
SIC Code:	Not reported
Facility Name:	DIAMOND ALKALI SUPERFUND SITE
Address:	80 LISTER AVE

Map ID  
Direction  
Distance  
Elevation

MAP FINDINGS

Site

Database(s)

EDR ID Number  
EPA ID Number

**DIAMOND ALKALI CO. (Continued)**

**1000301205**

Tribal Indicator:	N
Fed Facility:	No
NAIC Code:	Not reported
SIC Code:	Not reported
Facility Name:	DIAMOND ALKALI SUPERFUND SITE
Address:	80 LISTER AVE
Tribal Indicator:	N
Fed Facility:	No
NAIC Code:	Not reported
SIC Code:	Not reported
Facility Name:	DIAMOND ALKALI SUPERFUND SITE
Address:	80 LISTER AVE
Tribal Indicator:	N
Fed Facility:	No
NAIC Code:	Not reported
SIC Code:	Not reported
Facility Name:	DIAMOND ALKALI SUPERFUND SITE
Address:	80 LISTER AVE
Tribal Indicator:	N
Fed Facility:	No
NAIC Code:	Not reported
SIC Code:	Not reported
Facility Name:	DIAMOND ALKALI SUPERFUND SITE
Address:	80 LISTER AVE
Tribal Indicator:	N
Fed Facility:	No
NAIC Code:	Not reported
SIC Code:	Not reported
Facility Name:	DIAMOND ALKALI SUPERFUND SITE
Address:	80 LISTER AVE
Tribal Indicator:	N
Fed Facility:	No
NAIC Code:	Not reported
SIC Code:	Not reported
Facility Name:	DIAMOND ALKALI SUPERFUND SITE
Address:	80 LISTER AVE
Tribal Indicator:	N
Fed Facility:	No
NAIC Code:	Not reported
SIC Code:	Not reported
Facility Name:	DIAMOND ALKALI SUPERFUND SITE
Address:	80 LISTER AVE
Tribal Indicator:	N

Map ID  
Direction  
Distance  
Elevation

MAP FINDINGS

Site

Database(s)

EDR ID Number  
EPA ID Number

**DIAMOND ALKALI CO. (Continued)**

**1000301205**

Fed Facility:	No
NAIC Code:	Not reported
SIC Code:	Not reported
Facility Name:	DIAMOND ALKALI SUPERFUND SITE
Address:	80 LISTER AVE
Tribal Indicator:	N
Fed Facility:	No
NAIC Code:	Not reported
SIC Code:	Not reported
Facility Name:	DIAMOND ALKALI SUPERFUND SITE
Address:	80 LISTER AVE
Tribal Indicator:	N
Fed Facility:	No
NAIC Code:	Not reported
SIC Code:	Not reported
Facility Name:	DIAMOND ALKALI SUPERFUND SITE
Address:	80 LISTER AVE
Tribal Indicator:	N
Fed Facility:	No
NAIC Code:	Not reported
SIC Code:	Not reported
Facility Name:	DIAMOND ALKALI SUPERFUND SITE
Address:	80 LISTER AVE
Tribal Indicator:	N
Fed Facility:	No
NAIC Code:	Not reported
SIC Code:	Not reported
Facility Name:	DIAMOND ALKALI SUPERFUND SITE
Address:	80 LISTER AVE
Tribal Indicator:	N
Fed Facility:	No
NAIC Code:	Not reported
SIC Code:	Not reported
Facility Name:	DIAMOND ALKALI SUPERFUND SITE
Address:	80 LISTER AVE
Tribal Indicator:	N
Fed Facility:	No
NAIC Code:	Not reported
SIC Code:	Not reported
Facility Name:	DIAMOND ALKALI SUPERFUND SITE
Address:	80 LISTER AVE
Tribal Indicator:	N
Fed Facility:	No

Map ID  
Direction  
Distance  
Elevation

MAP FINDINGS

Site

Database(s)

EDR ID Number  
EPA ID Number

**DIAMOND ALKALI CO. (Continued)**

**1000301205**

NAIC Code:	Not reported
SIC Code:	Not reported
Facility Name:	DIAMOND ALKALI SUPERFUND SITE
Address:	80 LISTER AVE
Tribal Indicator:	N
Fed Facility:	No
NAIC Code:	Not reported
SIC Code:	Not reported
Facility Name:	DIAMOND ALKALI SUPERFUND SITE
Address:	80 LISTER AVE
Tribal Indicator:	N
Fed Facility:	No
NAIC Code:	Not reported
SIC Code:	Not reported
Facility Name:	DIAMOND ALKALI SUPERFUND SITE
Address:	80 LISTER AVE
Tribal Indicator:	N
Fed Facility:	No
NAIC Code:	Not reported
SIC Code:	Not reported
Facility Name:	DIAMOND ALKALI SUPERFUND SITE
Address:	80 LISTER AVE
Tribal Indicator:	N
Fed Facility:	No
NAIC Code:	Not reported
SIC Code:	Not reported
Facility Name:	DIAMOND ALKALI SUPERFUND SITE
Address:	80 LISTER AVE
Tribal Indicator:	N
Fed Facility:	No
NAIC Code:	Not reported
SIC Code:	Not reported
Facility Name:	DIAMOND ALKALI SUPERFUND SITE
Address:	80 LISTER AVE
Tribal Indicator:	N
Fed Facility:	No
NAIC Code:	Not reported
SIC Code:	Not reported
Facility Name:	DIAMOND ALKALI SUPERFUND SITE
Address:	80 LISTER AVE
Tribal Indicator:	N
Fed Facility:	No
NAIC Code:	Not reported
SIC Code:	Not reported
Facility Name:	DIAMOND ALKALI SUPERFUND SITE
Address:	80 LISTER AVE
Tribal Indicator:	N
Fed Facility:	No
NAIC Code:	Not reported
SIC Code:	Not reported

Map ID  
Direction  
Distance  
Elevation

MAP FINDINGS

Site

Database(s)

EDR ID Number  
EPA ID Number

DIAMOND ALKALI CO. (Continued)

1000301205

SIC Code:	Not reported
Facility Name:	DIAMOND ALKALI SUPERFUND SITE
Address:	80 LISTER AVE
Tribal Indicator:	N
Fed Facility:	No
NAIC Code:	Not reported
SIC Code:	Not reported
Facility Name:	DIAMOND ALKALI SUPERFUND SITE
Address:	80 LISTER AVE
Tribal Indicator:	N
Fed Facility:	No
NAIC Code:	Not reported
SIC Code:	Not reported
Facility Name:	DIAMOND ALKALI SUPERFUND SITE
Address:	80 LISTER AVE
Tribal Indicator:	N
Fed Facility:	No
NAIC Code:	Not reported
SIC Code:	Not reported
Facility Name:	DIAMOND ALKALI SUPERFUND SITE
Address:	80 LISTER AVE
Tribal Indicator:	N
Fed Facility:	No
NAIC Code:	Not reported
SIC Code:	Not reported
Facility Name:	DIAMOND ALKALI SUPERFUND SITE
Address:	80 LISTER AVE
Tribal Indicator:	N
Fed Facility:	No
NAIC Code:	Not reported
SIC Code:	Not reported
Facility Name:	DIAMOND ALKALI SUPERFUND SITE
Address:	80 LISTER AVE
Tribal Indicator:	N
Fed Facility:	No
NAIC Code:	Not reported
SIC Code:	Not reported
Facility Name:	DIAMOND ALKALI SUPERFUND SITE
Address:	80 LISTER AVE
Tribal Indicator:	N
Fed Facility:	No
NAIC Code:	Not reported
SIC Code:	Not reported
Facility Name:	DIAMOND ALKALI SUPERFUND SITE
Address:	80 LISTER AVE
Tribal Indicator:	N
Fed Facility:	No
NAIC Code:	Not reported
SIC Code:	Not reported



Map ID  
Direction  
Distance  
Elevation

MAP FINDINGS

Site

Database(s)

EDR ID Number  
EPA ID Number

**DIAMOND ALKALI CO. (Continued)**

**1000301205**

Facility Name: DIAMOND ALKALI SUPERFUND SITE  
Address: 80 LISTER AVE  
Tribal Indicator: N  
Fed Facility: No  
NAIC Code: Not reported  
SIC Code: Not reported

Facility Name: DIAMOND ALKALI SUPERFUND SITE  
Address: 80 LISTER AVE  
Tribal Indicator: N  
Fed Facility: No  
NAIC Code: Not reported  
SIC Code: Not reported

Facility Name: DIAMOND ALKALI SUPERFUND SITE  
Address: 80 LISTER AVE  
Tribal Indicator: N  
Fed Facility: No  
NAIC Code: Not reported  
SIC Code: Not reported

Facility Name: DIAMOND ALKALI SUPERFUND SITE  
Address: 80 LISTER AVE  
Tribal Indicator: N  
Fed Facility: No  
NAIC Code: Not reported  
SIC Code: Not reported

Facility Name: DIAMOND ALKALI SUPERFUND SITE  
Address: 80 LISTER AVE  
Tribal Indicator: N  
Fed Facility: No  
NAIC Code: Not reported  
SIC Code: Not reported

Facility Name: DIAMOND ALKALI SUPERFUND SITE  
Address: 80 LISTER AVE  
Tribal Indicator: N  
Fed Facility: No  
NAIC Code: Not reported  
SIC Code: Not reported

Facility Name: DIAMOND ALKALI SUPERFUND SITE  
Address: 80 LISTER AVE  
Tribal Indicator: N  
Fed Facility: No  
NAIC Code: Not reported  
SIC Code: Not reported

Facility Name: DIAMOND ALKALI SUPERFUND SITE  
Address: 80 LISTER AVE  
Tribal Indicator: N  
Fed Facility: No  
NAIC Code: Not reported  
SIC Code: Not reported

Facility Name: DIAMOND ALKALI SUPERFUND SITE

Map ID  
Direction  
Distance  
Elevation

MAP FINDINGS

Site

Database(s)

EDR ID Number  
EPA ID Number

**DIAMOND ALKALI CO. (Continued)**

**1000301205**

Address:	80 LISTER AVE
Tribal Indicator:	N
Fed Facility:	No
NAIC Code:	Not reported
SIC Code:	Not reported
Facility Name:	DIAMOND ALKALI SUPERFUND SITE
Address:	80 LISTER AVE
Tribal Indicator:	N
Fed Facility:	No
NAIC Code:	Not reported
SIC Code:	Not reported
Facility Name:	DIAMOND ALKALI SUPERFUND SITE
Address:	80 LISTER AVE
Tribal Indicator:	N
Fed Facility:	No
NAIC Code:	Not reported
SIC Code:	Not reported
Facility Name:	DIAMOND ALKALI SUPERFUND SITE
Address:	80 LISTER AVE
Tribal Indicator:	N
Fed Facility:	No
NAIC Code:	Not reported
SIC Code:	Not reported
Facility Name:	DIAMOND ALKALI SUPERFUND SITE
Address:	80 LISTER AVE
Tribal Indicator:	N
Fed Facility:	No
NAIC Code:	Not reported
SIC Code:	Not reported
Facility Name:	DIAMOND ALKALI SUPERFUND SITE
Address:	80 LISTER AVE
Tribal Indicator:	N
Fed Facility:	No
NAIC Code:	Not reported
SIC Code:	Not reported
Facility Name:	DIAMOND ALKALI SUPERFUND SITE
Address:	80 LISTER AVE
Tribal Indicator:	N
Fed Facility:	No
NAIC Code:	Not reported
SIC Code:	Not reported
Facility Name:	DIAMOND ALKALI SUPERFUND SITE
Address:	80 LISTER AVE
Tribal Indicator:	N
Fed Facility:	No
NAIC Code:	Not reported
SIC Code:	Not reported
Facility Name:	DIAMOND ALKALI SUPERFUND SITE
Address:	80 LISTER AVE

Map ID  
Direction  
Distance  
Elevation

MAP FINDINGS

Site

Database(s)

EDR ID Number  
EPA ID Number

**DIAMOND ALKALI CO. (Continued)**

**1000301205**

Tribal Indicator:	N
Fed Facility:	No
NAIC Code:	Not reported
SIC Code:	Not reported
Facility Name:	DIAMOND ALKALI SUPERFUND SITE
Address:	80 LISTER AVE
Tribal Indicator:	N
Fed Facility:	No
NAIC Code:	Not reported
SIC Code:	Not reported
Facility Name:	DIAMOND ALKALI SUPERFUND SITE
Address:	80 LISTER AVE
Tribal Indicator:	N
Fed Facility:	No
NAIC Code:	Not reported
SIC Code:	Not reported
Facility Name:	DIAMOND ALKALI SUPERFUND SITE
Address:	80 LISTER AVE
Tribal Indicator:	N
Fed Facility:	No
NAIC Code:	Not reported
SIC Code:	Not reported
Facility Name:	DIAMOND ALKALI SUPERFUND SITE
Address:	80 LISTER AVE
Tribal Indicator:	N
Fed Facility:	No
NAIC Code:	Not reported
SIC Code:	Not reported
Facility Name:	DIAMOND ALKALI SUPERFUND SITE
Address:	80 LISTER AVE
Tribal Indicator:	N
Fed Facility:	No
NAIC Code:	Not reported
SIC Code:	Not reported
Facility Name:	DIAMOND ALKALI SUPERFUND SITE
Address:	80 LISTER AVE
Tribal Indicator:	N
Fed Facility:	No
NAIC Code:	Not reported
SIC Code:	Not reported
Facility Name:	DIAMOND ALKALI SUPERFUND SITE
Address:	80 LISTER AVE
Tribal Indicator:	N

Map ID  
Direction  
Distance  
Elevation

MAP FINDINGS

Site

Database(s)

EDR ID Number  
EPA ID Number

**DIAMOND ALKALI CO. (Continued)**

**1000301205**

Fed Facility: No  
NAIC Code: Not reported  
SIC Code: Not reported

Facility Name: DIAMOND ALKALI SUPERFUND SITE  
Address: 80 LISTER AVE  
Tribal Indicator: N  
Fed Facility: No  
NAIC Code: Not reported  
SIC Code: Not reported

Facility Name: DIAMOND ALKALI SUPERFUND SITE  
Address: 80 LISTER AVE  
Tribal Indicator: N  
Fed Facility: No  
NAIC Code: Not reported  
SIC Code: Not reported

Facility Name: DIAMOND ALKALI SUPERFUND SITE  
Address: 80 LISTER AVE  
Tribal Indicator: N  
Fed Facility: No  
NAIC Code: Not reported  
SIC Code: Not reported

Facility Name: DIAMOND ALKALI SUPERFUND SITE  
Address: 80 LISTER AVE  
Tribal Indicator: N  
Fed Facility: No  
NAIC Code: Not reported  
SIC Code: Not reported

Facility Name: DIAMOND ALKALI SUPERFUND SITE  
Address: 80 LISTER AVE  
Tribal Indicator: N  
Fed Facility: No  
NAIC Code: Not reported  
SIC Code: Not reported

Facility Name: DIAMOND ALKALI SUPERFUND SITE  
Address: 80 LISTER AVE  
Tribal Indicator: N  
Fed Facility: No  
NAIC Code: Not reported  
SIC Code: Not reported

Facility Name: DIAMOND ALKALI SUPERFUND SITE  
Address: 80 LISTER AVE  
Tribal Indicator: N  
Fed Facility: No  
NAIC Code: Not reported  
SIC Code: Not reported

Facility Name: DIAMOND ALKALI SUPERFUND SITE  
Address: 80 LISTER AVE  
Tribal Indicator: N  
Fed Facility: No

Map ID  
 Direction  
 Distance  
 Elevation

MAP FINDINGS

Site

Database(s)

EDR ID Number  
 EPA ID Number

**DIAMOND ALKALI CO. (Continued)**

**1000301205**

NAIC Code: Not reported  
 SIC Code: Not reported

Facility Name: DIAMOND ALKALI SUPERFUND SITE  
 Address: 80 LISTER AVE  
 Tribal Indicator: N  
 Fed Facility: No  
 NAIC Code: Not reported  
 SIC Code: Not reported

Facility Name: DIAMOND ALKALI SUPERFUND SITE  
 Address: 80 LISTER AVE  
 Tribal Indicator: N  
 Fed Facility: No  
 NAIC Code: Not reported  
 SIC Code: Not reported

**CONSENT:**

EPA ID: NJD980528996  
 Site ID: Not reported  
 Case Title: U.S. V. OCCIDENTAL CHEMICAL CORP. (DIAMOND ALKALI)  
 Court Num: 89-5064  
 District: New Jersey  
 Entered Date: 20000503  
 Name: DIAMOND ALKALI SITE  
 Name: DIAMOND ALKALI CO.  
 Address: 80 LISTER AVE  
 City,State,Zip: NEWARK, NJ 07105  
 County: ESSEX

EPA ID: NJD980528996  
 Site ID: Not reported  
 Case Title: U.S. V. OCCIDENTAL CHEMICAL CORP. (DIAMOND ALKALI)  
 Court Num: 89-5064  
 District: New Jersey  
 Entered Date: 19901119  
 Name: DIAMOND ALKALI SITE  
 Name: DIAMOND ALKALI CO.  
 Address: 80 LISTER AVE  
 City,State,Zip: NEWARK, NJ 07105  
 County: ESSEX

**1**  
**NW**  
 < 1/8  
 0.024 mi.  
 127 ft.

**BROTHERS DRY CLG ALTERATION**  
**47 PARK AVE**  
**RUTHERFORD, NJ 07070**

**EDR Hist Cleaner 1018703078**  
**N/A**

**Relative:**  
**Higher**

EDR Hist Cleaner

**Actual:**  
**64 ft.**

Year: Name:  
 1995 BROTHERS DRY CLG ALTERATION  
 1996 BROTHERS DRY CLG ALTERATION

Type:  
 Garment Pressing And Cleaners' Agents  
 Garment Pressing And Cleaners' Agents

MAP FINDINGS

Map ID			EDR ID Number
Direction			EPA ID Number
Distance			
Elevation	Site	Database(s)	

<b>2</b> <b>SSE</b> < 1/8 0.030 mi. 156 ft.	<b>SPRINGDELL ARMS CONDOMINIUMS</b> <b>26 SPRINGDELL AVE</b> <b>RUTHERFORD BORO, NJ 07070</b>	<b>NJ UST</b>	<b>U002157580</b> <b>N/A</b>
---	---	---------------	---------------------------------

<b>Relative:</b> <b>Lower</b>	UST:		
	Facility ID:	026556	
<b>Actual:</b> <b>58 ft.</b>	Contact:		
	Owner Name:	LUISA GUTTI	
	Organization:	SPRINGDELL ARMS	
	Contact Type(UST Reg):	Facility Operator	
	Contact Address (UST Reg):	26 SPRINGDELL AVE	
	Contact Address 2 (UST Reg):	Not reported	
	Contact City,St,Zip (UST Reg):	Bergen, NJ 07070	
	Owner Name:	LUISA GUTTI	
	Organization:	ASPI IRANI	
	Contact Type(UST Reg):	Tank Owner	
	Contact Address (UST Reg):	26 SPRINGDELL AVE	
	Contact Address 2 (UST Reg):	Not reported	
	Contact City,St,Zip (UST Reg):	Bergen, NJ 07070	

Tanks:			
	Tank Id:	TANK-1	
	Tank Number:	0001	
	<b>Tank Status:</b>	<b>Exempt</b>	
	Tank Status Date:	01/01/1973	
	Install Date:	01/01/1973	
	Tank Contents:	Heating Oil (No. 2)	
	Tank Size:	5000	
	Tank Compliance:	No	
	Overfill:	No	
	Compliance Monitoring?:	No	
	Overfill Protection:	No	
	Spill Containment:	No	
	Tank Wellhead Protection:	Not reported	
	Tank/Pipe Construction Type:	Tank CONVERSION (NON-NULLABLE)	
	Tank/Pipe Construction Type:	Pipe CONVERSION (NON-NULLABLE)	
	Tank/Pipe Monitor:	Pipe None	
	Tank/Pipe Monitor:	Tank None	

<b>3</b> <b>ENE</b> < 1/8 0.033 mi. 173 ft.	<b>MR CLEANERS</b> <b>14 GLEN RD</b> <b>RUTHERFORD, NJ 07070</b>	<b>EDR Hist Cleaner</b>	<b>1020045197</b> <b>N/A</b>
---	--	-------------------------	---------------------------------

<b>Relative:</b> <b>Lower</b>	EDR Hist Cleaner		
<b>Actual:</b> <b>54 ft.</b>	Year:	Name:	Type:
	2000	MR CLEANERS	Drycleaning Plants, Except Rugs
	2001	MR CLEANERS	Drycleaning Plants, Except Rugs
	2002	MR CLEANERS	Drycleaning Plants, Except Rugs
	2003	MR CLEANERS	Drycleaning Plants, Except Rugs
	2004	MR CLEANERS	Drycleaning Plants, Except Rugs

Map ID  
Direction  
Distance  
Elevation

MAP FINDINGS

Site

Database(s) EDR ID Number  
EPA ID Number

**A4**  
**West**  
**< 1/8**  
**0.036 mi.**  
**190 ft.**  
**FOREST DAIRY**  
**10 SPRING DELL AVE**  
**RUTHERFORD BORO, NJ**  
**Site 1 of 5 in cluster A**

**NJ SHWS** **S111833470**  
**N/A**

**Relative:** SHWS:  
**Higher** Name: FOREST DAIRY  
Address: 10 SPRING DELL AVE  
**Actual:** City,State,Zip: RUTHERFORD BORO, NJ  
**70 ft.** Site ID: Not reported  
Status: Active  
Home Owner: Not reported  
PI Number: 92085

Detail As Of April 2012:  
X Coord Site: Not reported  
X Coord PI: Not reported  
Y Coord Site: Not reported  
Y Coord PI: Not reported

Name: FOREST DAIRY  
Address: 10 SPRING DELL AVE  
City,State,Zip: RUTHERFORD BORO, NJ  
Site ID: 60066  
Status: Active  
Home Owner: No  
PI Number: 92085

Detail As Of April 2012:  
X Coord Site: Not reported  
X Coord PI: Not reported  
Y Coord Site: Not reported  
Y Coord PI: Not reported

**A5**  
**West**  
**< 1/8**  
**0.036 mi.**  
**190 ft.**  
**FOREST DAIRY**  
**10 SPRING DELL AVE**  
**RUTHERFORD BORO, NJ 07070**  
**Site 2 of 5 in cluster A**

**NJ UST** **1007020412**  
**N/A**

**Relative:** UST:  
**Higher** Facility ID: 92085

**Actual:**  
**70 ft.** Contact:  
Owner Name: DOUG NEWTON  
Organization: FOREST DAIRY  
Contact Type(UST Reg): Facility Operator  
Contact Address (UST Reg): 10 SPRING DELL AVE  
Contact Address 2 (UST Reg): Not reported  
Conact City,St,Zip (UST Reg): Rutherford, NJ 07070

Owner Name: DOUG NEWTON  
Organization: DOUG NEWTON  
Contact Type(UST Reg): Tank Owner  
Contact Address (UST Reg): 17 FOREST ST  
Contact Address 2 (UST Reg): Not reported  
Conact City,St,Zip (UST Reg): North Arlington, NJ 07032

Map ID  
Direction  
Distance  
Elevation

MAP FINDINGS

Site

Database(s)

EDR ID Number  
EPA ID Number

**FOREST DAIRY (Continued)**

**1007020412**

Tanks:

Tank Id: TANK-2  
 Tank Number: 0001  
**Tank Status: Removed**  
 Tank Status Date: 02/07/2001  
 Install Date: 01/01/1944  
 Tank Contents: Leaded Gasoline  
 Tank Size: 6000  
 Tank Compliance: No  
 Overfill: Not reported  
 Compliance Monitoring?: No  
 Overfill Protection: Not reported  
 Spill Containment: Not reported  
 Tank Wellhead Protection: Not reported  
 Tank/Pipe Construction Type: Tank Bare steel  
 Tank/Pipe Construction Type: Pipe Bare steel  
 Tank/Pipe Monitor: Pipe None  
 Tank/Pipe Monitor: Tank None

Tank Id: TANK-3  
 Tank Number: 0002  
**Tank Status: Removed**  
 Tank Status Date: 02/07/2001  
 Install Date: 01/01/1944  
 Tank Contents: Leaded Gasoline  
 Tank Size: 6000  
 Tank Compliance: No  
 Overfill: Not reported  
 Compliance Monitoring?: No  
 Overfill Protection: Not reported  
 Spill Containment: Not reported  
 Tank Wellhead Protection: Not reported  
 Tank/Pipe Construction Type: Pipe Bare steel  
 Tank/Pipe Construction Type: Tank Bare steel  
 Tank/Pipe Monitor: Pipe None  
 Tank/Pipe Monitor: Tank None

**A6**  
**WSW**  
**< 1/8**  
**0.054 mi.**  
**283 ft.**

**21 THE TERRACE**  
**21 THE TERRACE**  
**RUTHERFORD BORO, NJ 07070**  
**Site 3 of 5 in cluster A**

**NJ SHWS S109224546**  
**NJ NJEMS N/A**  
**NJ Release**

**Relative:**  
**Higher**  
**Actual:**  
**93 ft.**

SHWS:  
 Name: 21 THE TERRACE  
 Address: 21 THE TERRACE  
 City,State,Zip: RUTHERFORD BORO, NJ  
 Site ID: 396779  
 Status: Closed  
 Home Owner: Yes  
 PI Number: 496451

Detail As Of April 2012:

X Coord Site: Not reported  
 X Coord PI: Not reported  
 Y Coord Site: Not reported  
 Y Coord PI: Not reported



Map ID  
Direction  
Distance  
Elevation

MAP FINDINGS

Site

Database(s)

EDR ID Number  
EPA ID Number

21 THE TERRACE (Continued)

S109224546

NJEMS:

Name:	21 THE TERRACE
Address:	21 THE TERRACE
City,State,Zip:	RUTHERFORD BORO, NJ 07070
Site Id:	396779
Municipality:	RUTHERFORD BORO
Municipality Name From Spatial Overlay:	RUTHERFORD BORO
GNIS Civil Code For Municipality:	885383
Municipal Code (NJ-1040):	0256
X Coord:	601634
Y Coord:	726314
Coord System:	NJ STATE PLANE (NAD83) - USFEET
Coord Type:	GIS Parcel Centroid
Coord Origin:	DEP-GIS
State Standard Numeric Code From Spatial Overlay:	0256
Unique Feature Number For Municipality From Spatial Overlay:	3400365280
Eleven Digit Hydrologic Unit Code From Spatial Overlay):	02030103180
Fourteen Digit Hydrologic Unit Code From Spatial Overlay:	02030103180070
Watershed Management Area Number From Spatial Overlay:	05
Watershed Management Area Name From Spatial Overlay:	Hackensack, Hudson, and Pascack
Water Region Code From Spatial Overlay:	1
Water Region Name From Spatial Overlay:	Northeast
Sub Watershed Name From Overlay:	Berrys Creek (below Paterson Ave)
Watershed Name From Spatial Overlay:	Hackensack R (below/incl Hirshfeld Bk)

NJ Release:

Name:	Not reported
Address:	21 THE TERRACE
City,State,Zip:	RUTHERFORD BORO, NJ 07070
Facility Type:	Residential
Facility Phone:	Not reported
Incident Date:	08/12/2008
Incident Time:	Not reported
Trenton Dispatch Log Number:	285060
Case Number:	08-08-12-1320-24
Date Received:	08/12/2008
Nature of Incident:	Not reported
Operator:	Not reported
Incident Type:	Underground Storage Tank
Incident Location:	RESIDENCE
Location:	Not reported
Other Location:	Not reported
Contact Name:	Not reported
Caller Name:	Not reported
Caller Title:	Not reported
Caller Address:	Not reported
Caller City,St,Zip:	Not reported
Caller Telephone:	Not reported
Substance(s):	Not reported
Substance Type:	Not reported
Substance Identity:	Not reported
CAS Number:	Not reported
A310 Letter:	Not reported
TCPA Chemical:	Not reported
Hazrds Material:	Not reported
COMU:	Not reported

Map ID  
Direction  
Distance  
Elevation

MAP FINDINGS

Site

Database(s)

EDR ID Number  
EPA ID Number

21 THE TERRACE (Continued)

S109224546

Ref. Code:	Not reported
Amt Released:	Not reported
Contained:	Not reported
Release Type:	Not reported
Release VE:	Not reported
Injuries:	No
Public Exposure:	No
Facility Evacuation:	No
Police at Scene:	No
Firemen at Scene:	No
Contamination of:	Not reported
Receiving Water:	Not reported
Status at Spill:	Not reported
NJ Spill Date:	Not reported
NJ Spill Time:	Not reported
NJ Spill Name:	Not reported
NJ Spill Title:	Not reported
NJ Spill Phone:	Not reported
Other Date:	Not reported
Other Time:	Not reported
Other Name:	Not reported
Other Title:	Not reported
Other Telephone:	Not reported
Public Evacuation:	No
Assistance Requested:	Not reported
Wind Direction/Speed:	Not reported
Local Municipality Notified:	Not reported
Local Municipality Name:	Not reported
Local Municipality Title:	Not reported
Local Municipality Telephone:	Not reported
Local Municipality Date:	Not reported
Local Municipality Time:	Not reported
Incident Description:	Not reported
Incident Name:	Not reported
Incident Referred To:	Not reported
Incident Region:	Not reported
Incident Telephone:	Not reported
Incident Date:	Not reported
Incident time:	Not reported
Incident ITM:	Not reported
Comments:	Not reported
Date A310 Letter Printed:	Not reported
Date Local Authority Was Notified:	Not reported
Date Updated:	Not reported
Date Report Faxed to Local Authority:	Not reported
Local Authority Notification Date:	Not reported
Rep Receive Date:	08/12/2008
Reporter Type:	Other
Reporter Name:	REDACTED
Reporter Title:	REDACTED
Reporter Org:	REDACTED
Reporter Address:	Not reported
Reporter City,St,Zip:	Not reported
Reporter County:	Not reported
Incident Status:	Terminated
Incident Category Source:	Other
Incident Source Name:	ADA PIRO

Map ID  
Direction  
Distance  
Elevation

MAP FINDINGS

Site

Database(s)

EDR ID Number  
EPA ID Number

**21 THE TERRACE (Continued)**

**S109224546**

Incident Source Address: 68 THE TERRACE  
Incident Source Address 2: Not reported  
Incident Source City,St,Zip: Rutherford Boro, NJ 07070  
Incident Source County: Bergen  
DEP Requested: No  
Confidential: Not reported  
Notify Type: Not reported  
Road Closed: No  
Direction: Not reported  
Responsible Party: Not reported  
Responsible Party Name: Not reported  
Responsible Party Contact: Not reported  
Responsible Party Title: Not reported  
Responsible Party Phone: Not reported  
Responsible Party Street: Not reported  
Responsible Party County: Not reported  
Responsible Party City,St,Zip: Not reported  
Memo. Of Understanding: Not reported  
Drill/trng Exercise: Not reported  
Hazardous: Not reported

Name: Not reported  
Address: 21 THE TERRACE  
City,State,Zip: RUTHERFORD BORO, NJ  
Facility Type: Residential  
Facility Phone: Not reported  
Incident Date: 03/25/2009  
Incident Time: Not reported  
Trenton Dispatch Log Number: 305763  
Case Number: 09-03-25-1334-26  
Date Received: 03/25/2009  
Nature of Incident: Not reported  
Operator: Not reported  
Incident Type: Underground Storage Tank  
Incident Location: RESIDENCE  
Location: Not reported  
Other Location: Not reported  
Contact Name: ADA PIRO  
Caller Name: Not reported  
Caller Title: Not reported  
Caller Address: Not reported  
Caller City,St,Zip: Not reported  
Caller Telephone: Not reported  
Substance(s): Not reported  
Substance Type: Not reported  
Substance Identity: Not reported  
CAS Number: Not reported  
A310 Letter: Not reported  
TCPA Chemical: Not reported  
Hazrds Material: Not reported  
COMU: Not reported  
Ref. Code: Not reported  
Amt Released: Not reported  
Contained: Not reported  
Release Type: Not reported  
Release VE: Not reported  
Injuries: No

Map ID  
Direction  
Distance  
Elevation

MAP FINDINGS

Site

Database(s)

EDR ID Number  
EPA ID Number

21 THE TERRACE (Continued)

S109224546

Public Exposure:	No
Facility Evacuation:	No
Police at Scene:	No
Firemen at Scene:	No
Contamination of:	Not reported
Receiving Water:	Not reported
Status at Spill:	Not reported
NJ Spill Date:	Not reported
NJ Spill Time:	Not reported
NJ Spill Name:	Not reported
NJ Spill Title:	Not reported
NJ Spill Phone:	Not reported
Other Date:	Not reported
Other Time:	Not reported
Other Name:	Not reported
Other Title:	Not reported
Other Telephone:	Not reported
Public Evacuation:	No
Assistance Requested:	Not reported
Wind Direction/Speed:	Not reported
Local Municipality Notified:	Not reported
Local Municipality Name:	Not reported
Local Municipality Title:	Not reported
Local Municipality Telephone:	Not reported
Local Municipality Date:	Not reported
Local Municipality Time:	Not reported
Incident Description:	Not reported
Incident Name:	Not reported
Incident Referred To:	Not reported
Incident Region:	Not reported
Incident Telephone:	Not reported
Incident Date:	Not reported
Incident time:	Not reported
Incident ITM:	Not reported
Comments:	Not reported
Date A310 Letter Printed:	Not reported
Date Local Authority Was Notified:	Not reported
Date Updated:	Not reported
Date Report Faxed to Local Authority:	Not reported
Local Authority Notification Date:	Not reported
Rep Receive Date:	03/25/2009
Reporter Type:	Other
Reporter Name:	REDACTED
Reporter Title:	REDACTED
Reporter Org:	REDACTED
Reporter Address:	Not reported
Reporter City,St,Zip:	Not reported
Reporter County:	Not reported
Incident Status:	Terminated
Incident Category Source:	Other
Incident Source Name:	METRO DEVELOPMENT CORP
Incident Source Address:	68 THE TERRACE
Incident Source Address 2:	Not reported
Incident Source City,St,Zip:	Rutherford Boro, NJ 07070
Incident Source County:	Bergen
DEP Requested:	No
Confidential:	Not reported

Map ID  
Direction  
Distance  
Elevation

MAP FINDINGS

Site

Database(s)

EDR ID Number  
EPA ID Number

**21 THE TERRACE (Continued)**

**S109224546**

Notify Type: Not reported  
Road Closed: No  
Direction: Not reported  
Responsible Party: Not reported  
Responsible Party Name: Not reported  
Responsible Party Contact: Not reported  
Responsible Party Title: Not reported  
Responsible Party Phone: Not reported  
Responsible Party Street: Not reported  
Responsible Party County: Not reported  
Responsible Party City,St,Zip: Not reported  
Memo. Of Understanding: Not reported  
Drill/trng Exercise: Not reported  
Hazardous: Not reported

**A7**  
**West**  
**< 1/8**  
**0.054 mi.**  
**286 ft.**

**CURIO SHOP**  
**63 PARK AVE**  
**RUTHERFORD BORO, NJ**

**NJ SHWS S109305849**  
**N/A**

**Site 4 of 5 in cluster A**

**Relative:**  
**Higher**  
**Actual:**  
**76 ft.**

SHWS:  
Name: CURIO SHOP  
Address: 63 PARK AVE  
City,State,Zip: RUTHERFORD BORO, NJ  
Site ID: 65633  
Status: Closed  
Home Owner: No  
PI Number: G000031134

Detail As Of April 2012:  
X Coord Site: Not reported  
X Coord PI: Not reported  
Y Coord Site: Not reported  
Y Coord PI: Not reported

**A8**  
**West**  
**< 1/8**  
**0.054 mi.**  
**286 ft.**

**THE CURIO SHOP**  
**63 PARK AVE**  
**RUTHERFORD, NJ 07070**

**NJ VCP S103029454**  
**N/A**

**Site 5 of 5 in cluster A**

**Relative:**  
**Higher**  
**Actual:**  
**76 ft.**

VCP:  
Incident Number: 97-03-13-1506-43  
MOA Execution Date: 07/31/1997  
Type Of Vcp File: HISTORICAL  
PI Number: Not reported  
Case Type(Case Type): Not reported  
Case Contact: Department Not reported  
Case Contact Name: Not reported  
Case Contact: Organization Jane Barry  
Case Contact: Address: Line1 Not reported  
Case Contact: Address: Line2 Not reported  
Case Contact: Address: Line3 Not reported  
Case Contact City,St,Zip: Not reported

Map ID  
 Direction  
 Distance  
 Elevation

MAP FINDINGS

Site

Database(s)

EDR ID Number  
 EPA ID Number

**9**  
**NW**  
 < 1/8  
 0.054 mi.  
 287 ft.

**SCHIFFMAN HERITAGE PROPERTY**  
**72 PARK AVE**  
**RUTHERFORD, NJ 07070**

**NJ SHWS S118130835**  
**NJ NJEMS N/A**  
**NJ Release**

**Relative:**  
**Higher**  
**Actual:**  
**64 ft.**

**SHWS:**  
 Name: SCHIFFMAN HERITAGE PROPERTY LLC SITE  
 Address: 72 PARK AVE  
 City,State,Zip: RUTHERFORD BORO, NJ  
 Site ID: 563883  
 Status: Closed  
 Home Owner: Yes  
 PI Number: 706295

Detail As Of April 2012:  
 X Coord Site: Not reported  
 X Coord PI: Not reported  
 Y Coord Site: Not reported  
 Y Coord PI: Not reported

**NJEMS:**  
 Name: SCHIFFMAN HERITAGE PROPERTY  
 Address: 72 PARK AVE  
 City,State,Zip: RUTHERFORD, NJ 07070  
 Site Id: 563883  
 Municipality: RUTHERFORD BORO  
 Municipality Name From Spatial Overlay: RUTHERFORD BORO  
 GNIS Civil Code For Municipality: 885383  
 Municipal Code (NJ-1040): 0256  
 X Coord: 601717  
 Y Coord: 726693  
 Coord System: NJ STATE PLANE (NAD83) - USFEET  
 Coord Type: GIS Parcel Centroid  
 Coord Orign: DEP-SRP-GIS  
 State Standard Numeric Code From Spatial Overlay: 0256  
 Unique Feature Number For Municipality From Spatial Overlay: 3400365280  
 Eleven Digit Hydrologic Unit Code From Spatial Overlay: 02030103180  
 Fourteen Digit Hydrologic Unit Code From Spatial Overlay: 02030103180070  
 Watershed Management Area Number From Spatial Overlay: 05  
 Watershed Management Area Name From Spatial Overlay: Hackensack, Hudson, and Pascack  
 Water Region Code From Spatial Overlay: 1  
 Water Region Name From Spatial Overlay: Northeast  
 Sub Watershed Name From Overlay: Berrys Creek (below Paterson Ave)  
 Watershed Name From Spatial Overlay: Hackensack R (below/incl Hirshfeld Bk)

**NJ Release:**  
 Name: Not reported  
 Address: 72 PARK AVE  
 City,State,Zip: RUTHERFORD BORO, NJ 07070  
 Facility Type: Residential  
 Facility Phone: Not reported  
 Incident Date: 02/04/2015  
 Incident Time: Not reported  
 Trenton Dispatch Log Number: 546437  
 Case Number: 15-02-04-1158-11  
 Date Received: 02/04/2015  
 Nature of Incident: Not reported  
 Operator: Not reported

Map ID  
Direction  
Distance  
Elevation

MAP FINDINGS

Site

Database(s)

EDR ID Number  
EPA ID Number

**SCHIFFMAN HERITAGE PROPERTY (Continued)**

**S118130835**

Incident Type:	Underground Storage Tank
Incident Location:	RESID
Location:	Not reported
Other Location:	Not reported
Contact Name:	Not reported
Caller Name:	Not reported
Caller Title:	Not reported
Caller Address:	Not reported
Caller City,St,Zip:	Not reported
Caller Telephone:	Not reported
Substance(s):	Not reported
Substance Type:	Not reported
Substance Identity:	Not reported
CAS Number:	Not reported
A310 Letter:	Not reported
TCPA Chemical:	Not reported
Hazrds Material:	Not reported
COMU:	Not reported
Ref. Code:	Not reported
Amt Released:	Not reported
Contained:	Not reported
Release Type:	Not reported
Release VE:	Not reported
Injuries:	No
Public Exposure:	No
Facility Evacuation:	No
Police at Scene:	No
Firemen at Scene:	No
Contamination of:	Not reported
Receiving Water:	Not reported
Status at Spill:	Not reported
NJ Spill Date:	Not reported
NJ Spill Time:	Not reported
NJ Spill Name:	Not reported
NJ Spill Title:	Not reported
NJ Spill Phone:	Not reported
Other Date:	Not reported
Other Time:	Not reported
Other Name:	Not reported
Other Title:	Not reported
Other Telephone:	Not reported
Public Evacuation:	No
Assistance Requested:	Not reported
Wind Direction/Speed:	Not reported
Local Municipality Notified:	Not reported
Local Municipality Name:	Not reported
Local Municipality Title:	Not reported
Local Municipality Telephone:	Not reported
Local Municipality Date:	Not reported
Local Municipality Time:	Not reported
Incident Description:	Not reported
Incident Name:	Not reported
Incident Referred To:	Not reported
Incident Region:	Not reported
Incident Telephone:	Not reported
Incident Date:	Not reported
Incident time:	Not reported

Map ID  
 Direction  
 Distance  
 Elevation

MAP FINDINGS

Site

Database(s)

EDR ID Number  
 EPA ID Number

**SCHIFFMAN HERITAGE PROPERTY (Continued)**

**S118130835**

Incident ITM: Not reported  
 Comments: Not reported  
 Date A310 Letter Printed: Not reported  
 Date Local Authority Was Notified: Not reported  
 Date Updated: Not reported  
 Date Report Faxed to Local Authority: Not reported  
 Local Authority Notification Date: Not reported  
 Rep Receive Date: 02/04/2015  
 Reporter Type: Other  
 Reporter Name: REDACTED  
 Reporter Title: REDACTED  
 Reporter Org: REDACTED  
 Reporter Address: Not reported  
 Reporter City,St,Zip: Not reported  
 Reporter County: Not reported  
 Incident Status: Terminated  
 Incident Category Source: Other  
 Incident Source Name: SUSAN BASS  
 Incident Source Address: 435 SENECA ST, PALO ALTO  
 Incident Source Address 2: Not reported  
 Incident Source City,St,Zip: Out Of State, CA 94301  
 Incident Source County: Out Of State  
 DEP Requested: No  
 Confidential: Not reported  
 Notify Type: Not reported  
 Road Closed: Not reported  
 Direction: Not reported  
 Responsible Party: Not reported  
 Responsible Party Name: Not reported  
 Responsible Party Contact: Not reported  
 Responsible Party Title: Not reported  
 Responsible Party Phone: Not reported  
 Responsible Party Street: Not reported  
 Responsible Party County: Not reported  
 Responsible Party City,St,Zip: Not reported  
 Memo. Of Understanding: Not reported  
 Drill/trng Exercise: Not reported  
 Hazardous: Not reported

**B10**  
**North**  
**< 1/8**  
**0.058 mi.**  
**307 ft.**

**56 PARK AVENUE**  
**56 PARK AVE**  
**LYNDHURST, NJ 07070**  
**Site 1 of 4 in cluster B**

**NJ VCP S108064052**  
**N/A**

**Relative:**  
**Lower**  
**Actual:**  
**60 ft.**

VCP:  
 Incident Number: 99-10-21-1835-17  
 MOA Execution Date: 01/10/2001  
 Type Of Vcp File: HISTORICAL  
 Pi Number: Not reported  
 Case Type(Case Type): Not reported  
 Case Contact: Department Not reported  
 Case Contact Name: Not reported  
 Case Contact: Organization Anmarel LLC  
 Case Contact: Address: Line1 Not reported  
 Case Contact: Address: Line2 Not reported  
 Case Contact: Address: Line3 Not reported  
 Case Contact City,St,Zip: Not reported



Map ID  
Direction  
Distance  
Elevation

MAP FINDINGS

Site

Database(s)

EDR ID Number  
EPA ID Number

**B11**  
**NNE**  
**< 1/8**  
**0.069 mi.**  
**363 ft.**

**SHERWIN WILLIAMS # 5431**  
**48 PARK AVENUE**  
**RUTHERFORD, NJ 07070**

**PA MANIFEST** **S118891475**  
**N/A**

**Site 2 of 4 in cluster B**

**Relative:**  
**Lower**

Manifest Details:

**Actual:**  
**58 ft.**

Year: 2015  
Manifest Number: 001025561PSC  
Manifest Type: TSD Copy  
Generator EPA Id: NJD070962493  
Generator Date: 05/28/2015  
Mailing Address: Not reported  
Mailing City, St, Zip: Not reported  
Contact Name: Not reported  
Contact Phone: Not reported  
TSD EPA Id: Not reported  
TSD Date: Not reported  
TSD Facility Name: Republic Environmental Systems (Pennsylvania) LLC  
TSD Facility Address: 2869 Sandstone Dr  
TSD Facility City: Hatfield  
TSD Facility State: PA  
Facility Telephone: Not reported  
Page Number: 1  
Line Number: 2  
Waste Number: D035  
Container Number: 1  
Container Type: Fiberboard or plastic drums, barrels, kegs  
Waste Quantity: 82  
Unit: Pounds  
Handling Code: Not reported  
TSP EPA Id: PAD085690592  
Date TSP Sig: Not reported

Year: 2015  
Manifest Number: 001025561PSC  
Manifest Type: TSD Copy  
Generator EPA Id: NJD070962493  
Generator Date: 05/28/2015  
Mailing Address: Not reported  
Mailing City, St, Zip: Not reported  
Contact Name: Not reported  
Contact Phone: Not reported  
TSD EPA Id: Not reported  
TSD Date: Not reported  
TSD Facility Name: Republic Environmental Systems (Pennsylvania) LLC  
TSD Facility Address: 2869 Sandstone Dr  
TSD Facility City: Hatfield  
TSD Facility State: PA  
Facility Telephone: Not reported  
Page Number: 1  
Line Number: 2  
Waste Number: D001  
Container Number: 1  
Container Type: Fiberboard or plastic drums, barrels, kegs  
Waste Quantity: 82  
Unit: Pounds  
Handling Code: Not reported  
TSP EPA Id: PAD085690592

Map ID  
 Direction  
 Distance  
 Elevation

MAP FINDINGS

Site

Database(s)

EDR ID Number  
 EPA ID Number

**SHERWIN WILLIAMS # 5431 (Continued)**

**S118891475**

Date TSP Sig: Not reported

Year: 2015

Manifest Number: 001025561PSC

Manifest Type: TSD Copy

Generator EPA Id: NJD070962493

Generator Date: 05/28/2015

Mailing Address: Not reported

Mailing City, St, Zip: Not reported

Contact Name: Not reported

Contact Phone: Not reported

TSD EPA Id: Not reported

TSD Date: Not reported

TSD Facility Name: Republic Environmental Systems (Pennsylvania) LLC

TSD Facility Address: 2869 Sandstone Dr

TSD Facility City: Hatfield

TSD Facility State: PA

Facility Telephone: Not reported

Page Number: 1

Line Number: 1

Waste Number: D001

Container Number: 1

Container Type: Fiberboard or plastic drums, barrels, kegs

Waste Quantity: 205

Unit: Pounds

Handling Code: Not reported

TSP EPA Id: PAD085690592

Date TSP Sig: Not reported

**B12**  
**NNE**  
 < 1/8  
 0.069 mi.  
 363 ft.

**SHERWIN WILLIAMS #5431**  
**48 PARK AVE**  
**RUTHERFORD, NJ 07070**

**Site 3 of 4 in cluster B**

**NJ NJEMS S120664638**  
**NJ MANIFEST N/A**

**Relative:**  
**Lower**

**Actual:**  
 58 ft.

**NJEMS:**

Name: SHERWIN WILLIAMS #5431

Address: 48 PARK AVE

City, State, Zip: RUTHERFORD, NJ 07070

Site Id: 564537

Municipality: RUTHERFORD BORO

Municipality Name From Spatial Overlay: RUTHERFORD BORO

GNIS Civil Code For Municipality: 885383

Municipal Code (NJ-1040): 0256

X Coord: 601992

Y Coord: 726763

Coord System: NJ STATE PLANE (NAD83) - USFEET

Coord Type: Exact Address Match

Coord Origin: DEP-GIS

State Standard Numeric Code From Spatial Overlay: 0256

Unique Feature Number For Municipality From Spatial Overlay: 3400365280

Eleven Digit Hydrologic Unit Code From Spatial Overlay: 02030103180

Fourteen Digit Hydrologic Unit Code From Spatial Overlay: 02030103180070

Watershed Management Area Number From Spatial Overlay: 05

Watershed Management Area Name From Spatial Overlay: Hackensack, Hudson, and Pascack

Water Region Code From Spatial Overlay: 1

Water Region Name From Spatial Overlay: Northeast

Sub Watershed Name From Overlay: Berrys Creek (below Paterson Ave)

Map ID  
Direction  
Distance  
Elevation

MAP FINDINGS

Site

Database(s)

EDR ID Number  
EPA ID Number

**SHERWIN WILLIAMS #5431 (Continued)**

**S120664638**

Watershed Name From Spatial Overlay:

Hackensack R (below/incl Hirshfeld Bk)

NJ MANIFEST:

EPA Id: NJD070962493  
Mail Address: PARK AVE  
Mail City/State/Zip: RUTHERFORD, NJ 07070  
Facility Phone: Not reported  
Emergency Phone: Not reported  
Contact: H B WILLIAMS JR  
Comments: Not reported  
SIC Code: Not reported  
County: NJ003  
Municipal: Not reported  
Previous EPA Id: Not reported  
Gen Flag: Not reported  
Trans Flag: Not reported  
TSDf Flag: Not reported  
Name Change: Not reported  
Date Change: Not reported

Manifest:

Manifest Number: 001025561PSC  
EPA ID: NJD070962493  
Date Shipped: 5/28/2015  
TSDf EPA ID: PAD085690592  
Transporter EPA ID: PAD982661381  
Transporter 2 EPA ID: Not reported  
Transporter 3 EPA ID: Not reported  
Transporter 4 EPA ID: Not reported  
Transporter 5 EPA ID: Not reported  
Transporter 6 EPA ID: Not reported  
Transporter 7 EPA ID: Not reported  
Transporter 8 EPA ID: Not reported  
Transporter 9 EPA ID: Not reported  
Transporter 10 EPA ID: Not reported  
Date Trans1 Transported Waste: Not reported  
Date Trans2 Transported Waste: Not reported  
Date Trans3 Transported Waste: Not reported  
Date Trans4 Transported Waste: Not reported  
Date Trans5 Transported Waste: Not reported  
Date Trans6 Transported Waste: Not reported  
Date Trans7 Transported Waste: Not reported  
Date Trans8 Transported Waste: Not reported  
Date Trans9 Transported Waste: Not reported  
Date Trans10 Transported Waste: Not reported  
Date TSDf Received Waste: Not reported  
TSDf EPA Facility Name: Not reported  
QTY Units: Not reported  
Transporter SEQ ID: Not reported  
Transporter-1 Date: Not reported  
Waste SEQ ID: Not reported  
Waste Type Code 2: Not reported  
Waste Type Code 3: Not reported  
Waste Type Code 4: Not reported  
Waste Type Code 5: Not reported  
Waste Type Code 6: Not reported  
Date Accepted: Not reported

Map ID  
Direction  
Distance  
Elevation

MAP FINDINGS

Site

Database(s)

EDR ID Number  
EPA ID Number

**SHERWIN WILLIAMS #5431 (Continued)**

**S120664638**

Manifest Discrepancy Type: Not reported  
Data Entry Number: Not reported  
Was Load Rejected: RUTHERFORD, NJ 07070  
Reason Load Was Rejected: Not reported

**B13**  
**NNE**  
**< 1/8**  
**0.069 mi.**  
**363 ft.**

**SHERWIN-WILLIAMS CO THE**  
**48 PARK AVE**  
**RUTHERFORD, NJ 07070**

**RCRA NonGen / NLR**

**1000131693**  
**NJD070962493**

**Site 4 of 4 in cluster B**

**Relative:**  
**Lower**  
**Actual:**  
**58 ft.**

RCRA NonGen / NLR:  
Date form received by agency: 2007-01-01 00:00:00.0  
Facility name: SHERWIN-WILLIAMS CO THE  
Facility address: 48 PARK AVE  
RUTHERFORD, NJ 07070  
EPA ID: NJD070962493  
Mailing address: PARK AVE  
RUTHERFORD, NJ 07070  
Contact: H WILLIAMS JR  
Contact address: PARK AVE  
RUTHERFORD, NJ 07070  
Contact country: US  
Contact telephone: 216-566-3096  
Contact email: Not reported  
EPA Region: 02  
Classification: Non-Generator  
Description: Handler: Non-Generators do not presently generate hazardous waste

**Owner/Operator Summary:**

Owner/operator name: THE SHERWIN-WILLIAMS CO  
Owner/operator address: NOT REQUIRED  
NOT REQUIRED, WY 99999  
Owner/operator country: US  
Owner/operator telephone: 212-555-1212  
Owner/operator email: Not reported  
Owner/operator fax: Not reported  
Owner/operator extension: Not reported  
Legal status: Private  
Owner/Operator Type: Owner  
Owner/Op start date: Not reported  
Owner/Op end date: Not reported

Owner/operator name: THE SHERWIN-WILLIAMS CO  
Owner/operator address: NOT REQUIRED  
NOT REQUIRED, WY 99999  
Owner/operator country: US  
Owner/operator telephone: 212-555-1212  
Owner/operator email: Not reported  
Owner/operator fax: Not reported  
Owner/operator extension: Not reported  
Legal status: Private  
Owner/Operator Type: Operator  
Owner/Op start date: Not reported  
Owner/Op end date: Not reported

Map ID  
Direction  
Distance  
Elevation

MAP FINDINGS

Site

Database(s)

EDR ID Number  
EPA ID Number

**SHERWIN-WILLIAMS CO THE (Continued)**

**1000131693**

Handler Activities Summary:

U.S. importer of hazardous waste: No  
Mixed waste (haz. and radioactive): No  
Recycler of hazardous waste: No  
Transporter of hazardous waste: No  
Treater, storer or disposer of HW: No  
Underground injection activity: No  
On-site burner exemption: No  
Furnace exemption: No  
Used oil fuel burner: No  
Used oil processor: No  
User oil refiner: No  
Used oil fuel marketer to burner: No  
Used oil Specification marketer: No  
Used oil transfer facility: No  
Used oil transporter: No

Historical Generators:

Date form received by agency: 2006-01-01 00:00:00.0  
Site name: SHERWIN-WILLIAMS CO THE  
Classification: Not a generator, verified

Date form received by agency: 1980-08-18 00:00:00.0  
Site name: SHERWIN-WILLIAMS CO THE  
Classification: Not a generator, verified

Hazardous Waste Summary:

. Waste code: D000  
. Waste name: Not Defined

. Waste code: D001  
. Waste name: IGNITABLE WASTE

. Waste code: D002  
. Waste name: CORROSIVE WASTE

. Waste code: D003  
. Waste name: REACTIVE WASTE

. Waste code: F002  
. Waste name: THE FOLLOWING SPENT HALOGENATED SOLVENTS: TETRACHLOROETHYLENE, METHYLENE CHLORIDE, TRICHLOROETHYLENE, 1,1,1-TRICHLOROETHANE, CHLOROBENZENE, 1,1,2-TRICHLORO-1,2,2-TRIFLUOROETHANE, ORTHO-DICHLOROBENZENE, TRICHLOROFLUOROMETHANE, AND 1,1,2, TRICHLOROETHANE; ALL SPENT SOLVENT MIXTURES/BLENDS CONTAINING, BEFORE USE, A TOTAL OF TEN PERCENT OR MORE (BY VOLUME) OF ONE OR MORE OF THE ABOVE HALOGENATED SOLVENTS OR THOSE SOLVENTS LISTED IN F001, F004, AND F005; AND STILL BOTTOMS FROM THE RECOVERY OF THESE SPENT SOLVENTS AND SPENT SOLVENT MIXTURES.

. Waste code: F003  
. Waste name: THE FOLLOWING SPENT NONHALOGENATED SOLVENTS: XYLENE, ACETONE, ETHYL ACETATE, ETHYL BENZENE, ETHYL ETHER, METHYL ISOBUTYL KETONE, N-BUTYL ALCOHOL, CYCLOHEXANONE, AND METHANOL; ALL SPENT SOLVENT MIXTURES/BLENDS CONTAINING, BEFORE USE, ONLY THE ABOVE SPENT

MAP FINDINGS

Site

Database(s)

EDR ID Number  
 EPA ID Number

**SHERWIN-WILLIAMS CO THE (Continued)**

**1000131693**

NONHALOGENATED SOLVENTS; AND ALL SPENT SOLVENT MIXTURES/BLENDS CONTAINING, BEFORE USE, ONE OR MORE OF THE ABOVE NONHALOGENATED SOLVENTS, AND A TOTAL OF TEN PERCENT OR MORE (BY VOLUME) OF ONE OR MORE OF THOSE SOLVENTS LISTED IN F001, F002, F004, AND F005; AND STILL BOTTOMS FROM THE RECOVERY OF THESE SPENT SOLVENTS AND SPENT SOLVENT MIXTURES.

- . Waste code: F005
- . Waste name: THE FOLLOWING SPENT NONHALOGENATED SOLVENTS: TOLUENE, METHYL ETHYL KETONE, CARBON DISULFIDE, ISOBUTANOL, PYRIDINE, BENZENE, 2-ETHOXYETHANOL, AND 2-NITROPROPANE; ALL SPENT SOLVENT MIXTURES/BLENDS CONTAINING, BEFORE USE, A TOTAL OF TEN PERCENT OR MORE (BY VOLUME) OF ONE OR MORE OF THE ABOVE NONHALOGENATED SOLVENTS OR THOSE SOLVENTS LISTED IN F001, F002, OR F004; AND STILL BOTTOMS FROM THE RECOVERY OF THESE SPENT SOLVENTS AND SPENT SOLVENT MIXTURES.
  
- . Waste code: F017
- . Waste name: Not Defined
  
- . Waste code: F018
- . Waste name: Not Defined
  
- . Waste code: U002
- . Waste name: 2-PROPANONE (I) (OR) ACETONE (I)
  
- . Waste code: U031
- . Waste name: 1-BUTANOL (I) (OR) N-BUTYL ALCOHOL (I)
  
- . Waste code: U112
- . Waste name: ACETIC ACID, ETHYL ESTER (I) (OR) ETHYL ACETATE (I)
  
- . Waste code: U150
- . Waste name: L-PHENYLALANINE, 4-[BIS(2-CHLOROETHYL)AMINO]- (OR) MELPHALAN
  
- . Waste code: U154
- . Waste name: METHANOL (I) (OR) METHYL ALCOHOL (I)
  
- . Waste code: U159
- . Waste name: 2-BUTANONE (I,T) (OR) METHYL ETHYL KETONE (MEK) (I,T)
  
- . Waste code: U161
- . Waste name: 4-METHYL-2-PENTANONE (I) (OR) METHYL ISOBUTYL KETONE (I) (OR) PENTANOL, 4-METHYL-
  
- . Waste code: U220
- . Waste name: BENZENE, METHYL- (OR) TOLUENE
  
- . Waste code: U239
- . Waste name: BENZENE, DIMETHYL- (I,T) (OR) XYLENE (I)
  
- Violation Status: No violations found

MAP FINDINGS

Map ID  
Direction  
Distance  
Elevation

Site

Database(s)

EDR ID Number  
EPA ID Number

**14**  
**SSE**  
**< 1/8**  
**0.074 mi.**  
**389 ft.**

**1 ETRICK TERRACE**  
**1 ETRICK TER**  
**RUTHERFORD, NJ 07070**

**NJ SHWS** **S123118078**  
**NJ NJEMS** **N/A**  
**NJ Release**

**Relative:**  
**Lower**  
**Actual:**  
**54 ft.**

**SHWS:**  
Name: 1 ETRICK TERRACE  
Address: 1 ETRICK TER  
City,State,Zip: RUTHERFORD BORO, NJ  
Site ID: 625223  
Status: Closed  
Home Owner: Yes  
PI Number: 796376

Detail As Of April 2012:  
X Coord Site: Not reported  
X Coord PI: Not reported  
Y Coord Site: Not reported  
Y Coord PI: Not reported

**NJEMS:**  
Name: 1 ETRICK TERRACE  
Address: 1 ETRICK TER  
City,State,Zip: RUTHERFORD, NJ 07070  
Site Id: 625223  
Municipality: RUTHERFORD BORO  
Municipality Name From Spatial Overlay: RUTHERFORD BORO  
GNIS Civil Code For Municipality: 885383  
Municipal Code (NJ-1040): 0256  
X Coord: 602109.23999999801  
Y Coord: 726123.77687499707  
Coord System: NJ STATE PLANE (NAD83) - USFEET  
Coord Type: Exact Address Match  
Coord Orign: DEP-SRP-GIS  
State Standard Numeric Code From Spatial Overlay: 0256  
Unique Feature Number For Municipality From Spatial Overlay: 3400365280  
Eleven Digit Hydrologic Unit Code From Spatial Overlay: 02030103180  
Fourteen Digit Hydrologic Unit Code From Spatial Overlay: 02030103180070  
Watershed Management Area Number From Spatial Overlay: 05  
Watershed Management Area Name From Spatial Overlay: Hackensack, Hudson, and Pascack  
Water Region Code From Spatial Overlay: 1  
Water Region Name From Spatial Overlay: Northeast  
Sub Watershed Name From Overlay: Berrys Creek (below Paterson Ave)  
Watershed Name From Spatial Overlay: Hackensack R (below/incl Hirshfeld Bk)

**NJ Release:**  
Name: Not reported  
Address: 1 ETRICK TER  
City,State,Zip: RUTHERFORD BORO, NJ 07070  
Facility Type: Residential  
Facility Phone: Not reported  
Incident Date: 06/07/2018  
Incident Time: Not reported  
Trenton Dispatch Log Number: 680170  
Case Number: 18-06-20-1522-53  
Date Received: 06/20/2018  
Nature of Incident: Not reported  
Operator: Not reported

Map ID  
Direction  
Distance  
Elevation

MAP FINDINGS

Site

Database(s)

EDR ID Number  
EPA ID Number

**1 ETRICK TERRACE (Continued)**

**S123118078**

Incident Type:	Underground Storage Tank
Incident Location:	RESIDENCE OF
Location:	Not reported
Other Location:	Not reported
Contact Name:	JEFFREY GRABOWSKI
Caller Name:	Not reported
Caller Title:	Not reported
Caller Address:	Not reported
Caller City,St,Zip:	Not reported
Caller Telephone:	Not reported
Substance(s):	Not reported
Substance Type:	Not reported
Substance Identity:	Not reported
CAS Number:	Not reported
A310 Letter:	Not reported
TCPA Chemical:	Not reported
Hazrds Material:	Not reported
COMU:	Not reported
Ref. Code:	Not reported
Amt Released:	Not reported
Contained:	Not reported
Release Type:	Not reported
Release VE:	Not reported
Injuries:	No
Public Exposure:	No
Facility Evacuation:	No
Police at Scene:	No
Firemen at Scene:	No
Contamination of:	Not reported
Receiving Water:	Not reported
Status at Spill:	Not reported
NJ Spill Date:	Not reported
NJ Spill Time:	Not reported
NJ Spill Name:	Not reported
NJ Spill Title:	Not reported
NJ Spill Phone:	Not reported
Other Date:	Not reported
Other Time:	Not reported
Other Name:	Not reported
Other Title:	Not reported
Other Telephone:	Not reported
Public Evacuation:	No
Assistance Requested:	Not reported
Wind Direction/Speed:	Not reported
Local Municipality Notified:	Not reported
Local Municipality Name:	Not reported
Local Municipality Title:	Not reported
Local Municipality Telephone:	Not reported
Local Municipality Date:	Not reported
Local Municipality Time:	Not reported
Incident Description:	Not reported
Incident Name:	Not reported
Incident Referred To:	Not reported
Incident Region:	Not reported
Incident Telephone:	Not reported
Incident Date:	Not reported
Incident time:	Not reported



Map ID  
 Direction  
 Distance  
 Elevation

MAP FINDINGS

Site

Database(s)

EDR ID Number  
 EPA ID Number

**1 ETRICK TERRACE (Continued)**

**S123118078**

Incident ITM:	Not reported
Comments:	Not reported
Date A310 Letter Printed:	Not reported
Date Local Authority Was Notified:	Not reported
Date Updated:	Not reported
Date Report Faxed to Local Authority:	Not reported
Local Authority Notification Date:	Not reported
Rep Receive Date:	06/20/2018
Reporter Type:	Other
Reporter Name:	REDACTED
Reporter Title:	REDACTED
Reporter Org:	REDACTED
Reporter Address:	Not reported
Reporter City,St,Zip:	Not reported
Reporter County:	Not reported
Incident Status:	Terminated
Incident Category Source:	Other
Incident Source Name:	ESTATE OF THOMAS GRAY
Incident Source Address:	1 ETRICK TER
Incident Source Address 2:	Not reported
Incident Source City,St,Zip:	Rutherford Boro, NJ 07070
Incident Source County:	Bergen
DEP Requested:	No
Confidential:	Not reported
Notify Type:	Not reported
Road Closed:	Not reported
Direction:	Not reported
Responsible Party:	Not reported
Responsible Party Name:	Not reported
Responsible Party Contact:	Not reported
Responsible Party Title:	Not reported
Responsible Party Phone:	Not reported
Responsible Party Street:	Not reported
Responsible Party County:	Not reported
Responsible Party City,St,Zip:	Not reported
Memo. Of Understanding:	Not reported
Drill/trng Exercise:	Not reported
Hazardous:	Not reported

**C15**  
**WNW**  
 < 1/8  
 0.074 mi.  
 390 ft.

**NATIVE DEVELOPMENT LLC PROPERTY**  
**92 PARK AVE**  
**RUTHERFORD BORO, NJ**  
 Site 1 of 3 in cluster C

**NJ SHWS S117236047**  
**N/A**

**Relative:**  
**Higher**  
**Actual:**  
**74 ft.**

SHWS:	
Name:	NATIVE DEVELOPMENT LLC PROPERTY
Address:	92 PARK AVE
City,State,Zip:	RUTHERFORD BORO, NJ
Site ID:	519589
Status:	Closed
Home Owner:	No
PI Number:	652689

Detail As Of April 2012:	
X Coord Site:	Not reported
X Coord PI:	Not reported
Y Coord Site:	Not reported

Map ID  
 Direction  
 Distance  
 Elevation

MAP FINDINGS

Site

Database(s)

EDR ID Number  
 EPA ID Number

**NATIVE DEVELOPMENT LLC PROPERTY (Continued)**

**S117236047**

Y Coord PI: Not reported

**16  
 SSW  
 < 1/8  
 0.077 mi.  
 407 ft.**

**45 SYLVAN STREET  
 45 SYLVAN ST  
 RUTHERFORD BORO, NJ 07070**

**NJ SHWS S113925477  
 NJ NJEMS N/A  
 NJ Release**

**Relative:  
 Higher  
 Actual:  
 110 ft.**

SHWS:  
 Name: 45 SYLVAN STREET  
 Address: 45 SYLVAN ST  
 City,State,Zip: RUTHERFORD BORO, NJ  
 Site ID: 491827  
 Status: Closed  
 Home Owner: Yes  
 PI Number: 620132

Detail As Of April 2012:

X Coord Site: Not reported  
 X Coord PI: Not reported  
 Y Coord Site: Not reported  
 Y Coord PI: Not reported

NJEMS:

Name: 45 SYLVAN STREET  
 Address: 45 SYLVAN ST  
 City,State,Zip: RUTHERFORD BORO, NJ 07070  
 Site Id: 491827  
 Municipality: RUTHERFORD BORO  
 Municipality Name From Spatial Overlay: RUTHERFORD BORO  
 GNIS Civil Code For Municipality: 885383  
 Municipal Code (NJ-1040): 0256  
 X Coord: 601637  
 Y Coord: 726079  
 Coord System: NJ STATE PLANE (NAD83) - USFEET  
 Coord Type: Exact Address Match  
 Coord Origin: DEP-GIS  
 State Standard Numeric Code From Spatial Overlay: 0256  
 Unique Feature Number For Municipality From Spatial Overlay: 3400365280  
 Eleven Digit Hydrologic Unit Code From Spatial Overlay: 02030103180  
 Fourteen Digit Hydrologic Unit Code From Spatial Overlay: 02030103180070  
 Watershed Management Area Number From Spatial Overlay: 05  
 Watershed Management Area Name From Spatial Overlay: Hackensack, Hudson, and Pascack  
 Water Region Code From Spatial Overlay: 1  
 Water Region Name From Spatial Overlay: Northeast  
 Sub Watershed Name From Overlay: Berrys Creek (below Paterson Ave)  
 Watershed Name From Spatial Overlay: Hackensack R (below/incl Hirshfeld Bk)

NJ Release:

Name: Not reported  
 Address: 45 SYLVAN ST  
 City,State,Zip: RUTHERFORD BORO, NJ 07070  
 Facility Type: Residential  
 Facility Phone: Not reported  
 Incident Date: 09/17/2013  
 Incident Time: Not reported  
 Trenton Dispatch Log Number: 491888

Map ID  
Direction  
Distance  
Elevation

MAP FINDINGS

Site

Database(s)

EDR ID Number  
EPA ID Number

45 SYLVAN STREET (Continued)

S113925477

Case Number: 13-09-17-1257-50  
Date Received: 09/17/2013  
Nature of Incident: Not reported  
Operator: Not reported  
Incident Type: Underground Storage Tank  
Incident Location: RESIDENCE  
Location: Not reported  
Other Location: Not reported  
Contact Name: JERRY LAROSA  
Caller Name: Not reported  
Caller Title: Not reported  
Caller Address: Not reported  
Caller City,St,Zip: Not reported  
Caller Telephone: Not reported  
Substance(s): Not reported  
Substance Type: Not reported  
Substance Identity: Not reported  
CAS Number: Not reported  
A310 Letter: Not reported  
TCPA Chemical: Not reported  
Hazrds Material: Not reported  
COMU: Not reported  
Ref. Code: Not reported  
Amt Released: Not reported  
Contained: Not reported  
Release Type: Not reported  
Release VE: Not reported  
Injuries: No  
Public Exposure: No  
Facility Evacuation: No  
Police at Scene: No  
Firemen at Scene: No  
Contamination of: Not reported  
Receiving Water: Not reported  
Status at Spill: Not reported  
NJ Spill Date: Not reported  
NJ Spill Time: Not reported  
NJ Spill Name: Not reported  
NJ Spill Title: Not reported  
NJ Spill Phone: Not reported  
Other Date: Not reported  
Other Time: Not reported  
Other Name: Not reported  
Other Title: Not reported  
Other Telephone: Not reported  
Public Evacuation: No  
Assistance Requested: Not reported  
Wind Direction/Speed: Not reported  
Local Municipality Notified: Not reported  
Local Municipality Name: Not reported  
Local Municipality Title: Not reported  
Local Municipality Telephone: Not reported  
Local Municipality Date: Not reported  
Local Municipality Time: Not reported  
Incident Description: Not reported  
Incident Name: Not reported  
Incident Referred To: Not reported

Map ID  
Direction  
Distance  
Elevation

MAP FINDINGS

Site

Database(s)

EDR ID Number  
EPA ID Number

**45 SYLVAN STREET (Continued)**

**S113925477**

Incident Region: Not reported  
Incident Telephone: Not reported  
Incident Date: Not reported  
Incident time: Not reported  
Incident ITM: Not reported  
Comments: Not reported  
Date A310 Letter Printed: Not reported  
Date Local Authority Was Notified: Not reported  
Date Updated: Not reported  
Date Report Faxed to Local Authority: Not reported  
Local Authority Notification Date: Not reported  
Rep Receive Date: 09/17/2013  
Reporter Type: Other  
Reporter Name: REDACTED  
Reporter Title: REDACTED  
Reporter Org: REDACTED  
Reporter Address: Not reported  
Reporter City,St,Zip: Not reported  
Reporter County: Not reported  
Incident Status: Terminated  
Incident Category Source: Other  
Incident Source Name: JERRY LAROSA  
Incident Source Address: 45 SYLVAN ST  
Incident Source Address 2: Not reported  
Incident Source City,St,Zip: Rutherford Boro, NJ 07070  
Incident Source County: Bergen  
DEP Requested: No  
Confidential: Not reported  
Notify Type: Not reported  
Road Closed: Not reported  
Direction: Not reported  
Responsible Party: Not reported  
Responsible Party Name: Not reported  
Responsible Party Contact: Not reported  
Responsible Party Title: Not reported  
Responsible Party Phone: Not reported  
Responsible Party Street: Not reported  
Responsible Party County: Not reported  
Responsible Party City,St,Zip: Not reported  
Memo. Of Understanding: Not reported  
Drill/trng Exercise: Not reported  
Hazardous: Not reported

17  
ENE  
< 1/8  
0.079 mi.  
416 ft.

**LAFAYETTE GENERAL MACHINE WORKS INC**  
**27 GLEN ROAD**  
**RUTHERFORD BORO, NJ 07070**

**NJ ISRA S107588080**  
**N/A**

**Relative:**  
**Lower**  
**Actual:**  
**41 ft.**

NJ ISRA:  
Name: LAFAYETTE GENERAL MACHINE WORKS INC  
Address: 27 GLEN ROAD  
City,State,Zip: RUTHERFORD BORO, NJ 07070  
Pi Number: G000015444  
Action Number: ISR930002  
Title: E93319 Lafayette Machine Compa  
Isra Trg: Finalized Date Not reported  
Start Date: 1993-09-15

Map ID  
Direction  
Distance  
Elevation

MAP FINDINGS

Site

Database(s)

EDR ID Number  
EPA ID Number

**LAFAYETTE GENERAL MACHINE WORKS INC (Continued)**

**S107588080**

Case Status: NFA (No Further Action) HISTORIC  
Case No: E93319  
Case Name: Lafayette Machine Company  
Trigger Type: Cessation  
Trigger Date: 1993-06-28

Name: LAFAYETTE GENERAL MACHINE WORKS INC  
Address: 27 GLEN ROAD  
City,State,Zip: RUTHERFORD BORO, NJ 07070  
Pi Number: G000015444  
Action Number: ISR930002  
Title: E93319 Lafayette Machine Compa  
Isra Trg: Finalized Date: Not reported  
Start Date: 1993-09-15  
Case Status: NFA (No Further Action) HISTORIC  
Case No: E93319  
Case Name: Lafayette Machine Company  
Trigger Type: Property Sale  
Trigger Date: 1993-06-28

18  
ESE  
< 1/8  
0.084 mi.  
445 ft.

**RUTHERFORD CENTRAL OFFICE**  
**40 ORIENT WAY**  
**RUTHERFORD, NJ 07070**

**RCRA NonGen / NLR**    **1000240785**  
**NJD980649826**

Relative:  
Lower  
Actual:  
42 ft.

RCRA NonGen / NLR:  
Date form received by agency: 2007-01-01 00:00:00.0  
Facility name: RUTHERFORD CENTRAL OFFICE  
Facility address: 40 ORIENT WAY  
RUTHERFORD, NJ 07070  
EPA ID: NJD980649826  
Mailing address: MALIPARDIS RD  
CEDAR KNOLLS, NJ 07927  
Contact: Not reported  
Contact address: MALIPARDIS RD  
CEDAR KNOLLS, NJ 07927  
Contact country: US  
Contact telephone: Not reported  
Contact email: Not reported  
EPA Region: 02  
Classification: Non-Generator  
Description: Handler: Non-Generators do not presently generate hazardous waste

Owner/Operator Summary:  
Owner/operator name: NJ BELL TELEPHONE CO  
Owner/operator address: NOT REQUIRED  
NOT REQUIRED, WY 99999  
Owner/operator country: US  
Owner/operator telephone: 212-555-1212  
Owner/operator email: Not reported  
Owner/operator fax: Not reported  
Owner/operator extension: Not reported  
Legal status: Private  
Owner/Operator Type: Owner  
Owner/Op start date: Not reported  
Owner/Op end date: Not reported

Map ID  
Direction  
Distance  
Elevation

MAP FINDINGS

Site

Database(s)

EDR ID Number  
EPA ID Number

**RUTHERFORD CENTRAL OFFICE (Continued)**

**1000240785**

Owner/operator name: NJ BELL TELEPHONE CO  
Owner/operator address: NOT REQUIRED  
NOT REQUIRED, WY 99999  
Owner/operator country: US  
Owner/operator telephone: 212-555-1212  
Owner/operator email: Not reported  
Owner/operator fax: Not reported  
Owner/operator extension: Not reported  
Legal status: Private  
Owner/Operator Type: Operator  
Owner/Op start date: Not reported  
Owner/Op end date: Not reported

Handler Activities Summary:

U.S. importer of hazardous waste: No  
Mixed waste (haz. and radioactive): No  
Recycler of hazardous waste: No  
Transporter of hazardous waste: No  
Treater, storer or disposer of HW: No  
Underground injection activity: No  
On-site burner exemption: No  
Furnace exemption: No  
Used oil fuel burner: No  
Used oil processor: No  
User oil refiner: No  
Used oil fuel marketer to burner: No  
Used oil Specification marketer: No  
Used oil transfer facility: No  
Used oil transporter: No

Historical Generators:

Date form received by agency: 2006-01-01 00:00:00.0  
Site name: RUTHERFORD CENTRAL OFFICE  
Classification: Not a generator, verified

Date form received by agency: 1980-11-03 00:00:00.0  
Site name: RUTHERFORD CENTRAL OFFICE  
Classification: Large Quantity Generator

Hazardous Waste Summary:

. Waste code: D000  
. Waste name: Not Defined  
  
. Waste code: D002  
. Waste name: CORROSIVE WASTE  
  
. Waste code: NONE  
. Waste name: None

Violation Status: No violations found

Map ID  
Direction  
Distance  
Elevation

MAP FINDINGS

Site

Database(s)

EDR ID Number  
EPA ID Number

**C19**  
**West**  
**< 1/8**  
**0.088 mi.**  
**463 ft.**

**MOUCEL TAILORS**  
**96 PARK AVE**  
**RUTHERFORD, NJ 07070**

**Site 2 of 3 in cluster C**

**RCRA NonGen / NLR**  
**NY MANIFEST**  
**NJ MANIFEST**

**1000168708**  
**NJD087075321**

**Relative:**  
**Higher**

RCRA NonGen / NLR:

**Actual:**  
**77 ft.**

Date form received by agency: 2010-02-24 00:00:00.0  
Facility name: MOUCEL TAILORS  
Facility address: 96 PARK AVE  
RUTHERFORD, NJ 07070  
EPA ID: NJD087075321  
Mailing address: PARK AVE  
RUTHERFORD, NJ 07070  
Contact: TARA MOUGEL  
Contact address: PARK AVE  
RUTHERFORD, NJ 07070  
Contact country: US  
Contact telephone: 201-438-1618  
Contact email: Not reported  
EPA Region: 02  
Classification: Non-Generator  
Description: Handler: Non-Generators do not presently generate hazardous waste

Owner/Operator Summary:

Owner/operator name: Not reported  
Owner/operator address: NOT REQUIRED  
NOT REQUIRED, WY 99999  
Owner/operator country: US  
Owner/operator telephone: 212-555-1212  
Owner/operator email: Not reported  
Owner/operator fax: Not reported  
Owner/operator extension: Not reported  
Legal status: Private  
Owner/Operator Type: Operator  
Owner/Op start date: Not reported  
Owner/Op end date: Not reported

Owner/operator name: Not reported  
Owner/operator address: NOT REQUIRED  
NOT REQUIRED, WY 99999  
Owner/operator country: US  
Owner/operator telephone: 212-555-1212  
Owner/operator email: Not reported  
Owner/operator fax: Not reported  
Owner/operator extension: Not reported  
Legal status: Private  
Owner/Operator Type: Owner  
Owner/Op start date: Not reported  
Owner/Op end date: Not reported

Handler Activities Summary:

U.S. importer of hazardous waste: No  
Mixed waste (haz. and radioactive): No  
Recycler of hazardous waste: No  
Transporter of hazardous waste: No  
Treater, storer or disposer of HW: No  
Underground injection activity: No

Map ID  
Direction  
Distance  
Elevation

MAP FINDINGS

Site

Database(s)

EDR ID Number  
EPA ID Number

**MOUCEL TAILORS (Continued)**

**1000168708**

On-site burner exemption: No  
Furnace exemption: No  
Used oil fuel burner: No  
Used oil processor: No  
User oil refiner: No  
Used oil fuel marketer to burner: No  
Used oil Specification marketer: No  
Used oil transfer facility: No  
Used oil transporter: No

Universal Waste Summary:

Waste type: Pesticides  
Accumulated waste on-site: Yes  
Generated waste on-site: Not reported

Waste type: Batteries  
Accumulated waste on-site: Yes  
Generated waste on-site: Not reported

Waste type: Thermostats  
Accumulated waste on-site: Yes  
Generated waste on-site: Not reported

Waste type: Lamps  
Accumulated waste on-site: Yes  
Generated waste on-site: Not reported

Historical Generators:

Date form received by agency: 2007-01-01 00:00:00.0  
Site name: MOUCEL TAILORS  
Classification: Conditionally Exempt Small Quantity Generator

Date form received by agency: 2006-01-01 00:00:00.0  
Site name: MOUCEL TAILORS  
Classification: Conditionally Exempt Small Quantity Generator

Date form received by agency: 1985-05-08 00:00:00.0  
Site name: MOUCEL TAILORS  
Classification: Large Quantity Generator

Hazardous Waste Summary:

Waste code: F002  
Waste name: THE FOLLOWING SPENT HALOGENATED SOLVENTS: TETRACHLOROETHYLENE, METHYLENE CHLORIDE, TRICHLOROETHYLENE, 1,1,1-TRICHLOROETHANE, CHLOROBENZENE, 1,1,2-TRICHLORO-1,2,2-TRIFLUOROETHANE, ORTHO-DICHLOROBENZENE, TRICHLOROFLUOROMETHANE, AND 1,1,2, TRICHLOROETHANE; ALL SPENT SOLVENT MIXTURES/BLENDS CONTAINING, BEFORE USE, A TOTAL OF TEN PERCENT OR MORE (BY VOLUME) OF ONE OR MORE OF THE ABOVE HALOGENATED SOLVENTS OR THOSE SOLVENTS LISTED IN F001, F004, AND F005; AND STILL BOTTOMS FROM THE RECOVERY OF THESE SPENT SOLVENTS AND SPENT SOLVENT MIXTURES.

Violation Status: No violations found

NY MANIFEST:



Map ID  
Direction  
Distance  
Elevation

MAP FINDINGS

Site

Database(s)

EDR ID Number  
EPA ID Number

**MOUCEL TAILORS (Continued)**

**1000168708**

Name: MOUGEL TAILORS LTD INC  
Address: 96 PARK AVE  
City,State,Zip: RUTHERFORD, NJ 07070  
Country: USA  
EPA ID: NJD087075321  
Facility Status: Not reported  
Location Address 1: 96 PARK AVENUE  
Code: BP  
Location Address 2: Not reported  
Total Tanks: Not reported  
Location City: RUTHERFORD  
Location State: NJ  
Location Zip: 07070  
Location Zip 4: Not reported

NY MANIFEST:

EPAID: NJD087075321  
Mailing Name: MOUGEL TAILORS LTD INC  
Mailing Contact: MOUGEL TAILORS LTD INC  
Mailing Address 1: 96 PARK AVENUE  
Mailing Address 2: Not reported  
Mailing City: RUTHERFORD  
Mailing State: NJ  
Mailing Zip: 07070  
Mailing Zip 4: Not reported  
Mailing Country: USA  
Mailing Phone: 2014381618

NY MANIFEST:

Document ID: NYC1896579  
Manifest Status: C  
seq: Not reported  
Year: 1992  
Trans1 State ID: AR4514  
Trans2 State ID: Not reported  
Generator Ship Date: 10/20/1992  
Trans1 Recv Date: 10/20/1992  
Trans2 Recv Date: / /  
TSD Site Recv Date: 10/20/1992  
Part A Recv Date: / /  
Part B Recv Date: 11/05/1992  
Generator EPA ID: NJD087075321  
Trans1 EPA ID: ILD051060408  
Trans2 EPA ID: Not reported  
TSDF ID 1: NYD000708164  
TSDF ID 2: Not reported  
Manifest Tracking Number: Not reported  
Import Indicator: Not reported  
Export Indicator: Not reported  
Discr Quantity Indicator: Not reported  
Discr Type Indicator: Not reported  
Discr Residue Indicator: Not reported  
Discr Partial Reject Indicator: Not reported  
Discr Full Reject Indicator: Not reported  
Manifest Ref Number: Not reported  
Alt Facility RCRA ID: Not reported  
Alt Facility Sign Date: Not reported

Map ID  
Direction  
Distance  
Elevation

MAP FINDINGS

Site

Database(s)

EDR ID Number  
EPA ID Number

**MOUCEL TAILORS (Continued)**

**1000168708**

MGMT Method Type Code: Not reported  
Waste Code: F002 - HALO SOLV + STILL BOTTOMS FM REC OF SOLV  
Waste Code: Not reported  
Waste Code: Not reported  
Waste Code: Not reported  
Waste Code: Not reported  
Waste Code: Not reported  
Quantity: 00070  
Units: P - Pounds  
Number of Containers: 001  
Container Type: DM - Metal drums, barrels  
Handling Method: B Incineration, heat recovery, burning.  
Specific Gravity: 100

**NJ MANIFEST:**

EPA Id: NJD087075321  
Mail Address: Not reported  
Mail City/State/Zip: Not reported  
Facility Phone: 2014381618  
Emergency Phone: Not reported  
Contact: ROBERT RAZZETTI  
Comments: Not reported  
SIC Code: 7216  
County: 02  
Municipal: 56  
Previous EPA Id: Not reported  
Gen Flag: X  
Trans Flag: Not reported  
TSD Flag: Not reported  
Name Change: Not reported  
Date Change: Not reported

**Manifest:**

Manifest Number: 000987979SKS  
EPA ID: NJD087075321  
Date Shipped: 02/25/2008  
TSD EPA ID: OHD980587364  
Transporter EPA ID: TXR000050930  
Transporter 2 EPA ID: OKD981588791  
Transporter 3 EPA ID: Not reported  
Transporter 4 EPA ID: Not reported  
Transporter 5 EPA ID: Not reported  
Transporter 6 EPA ID: Not reported  
Transporter 7 EPA ID: Not reported  
Transporter 8 EPA ID: Not reported  
Transporter 9 EPA ID: Not reported  
Transporter 10 EPA ID: Not reported  
Date Trans1 Transported Waste: 02/25/2008  
Date Trans2 Transported Waste: 03/03/2008  
Date Trans3 Transported Waste: Not reported  
Date Trans4 Transported Waste: Not reported  
Date Trans5 Transported Waste: Not reported  
Date Trans6 Transported Waste: Not reported  
Date Trans7 Transported Waste: Not reported  
Date Trans8 Transported Waste: Not reported  
Date Trans9 Transported Waste: Not reported

Map ID  
Direction  
Distance  
Elevation

MAP FINDINGS

Site

Database(s)

EDR ID Number  
EPA ID Number

**MOUCEL TAILORS (Continued)**

**1000168708**

Date Trans10 Transported Waste: Not reported  
Date TSDF Received Waste: 03/04/2008  
TSDF EPA Facility Name: Not reported  
QTY Units: Not reported  
Transporter SEQ ID: Not reported  
Transporter-1 Date: Not reported  
Waste SEQ ID: Not reported  
Waste Type Code 2: Not reported  
Waste Type Code 3: Not reported  
Waste Type Code 4: Not reported  
Waste Type Code 5: Not reported  
Waste Type Code 6: Not reported  
Date Accepted: Not reported  
Manifest Discrepancy Type: Not reported  
Data Entry Number: Not reported  
Was Load Rejected: No  
Reason Load Was Rejected: Not reported

Waste:

Manifest Year: Not reported  
Waste Code: F002  
Hand Code: H020  
Quantity: 200 P

Manifest Year: Not reported  
Waste Code: D002  
Hand Code: H020  
Quantity: 120 P

Manifest Number: 001174287SKS  
EPA ID: NJD087075321  
Date Shipped: 04/02/2008  
TSDF EPA ID: OHD980587364  
Transporter EPA ID: TXR000050930  
Transporter 2 EPA ID: NJD071629976  
Transporter 3 EPA ID: Not reported  
Transporter 4 EPA ID: Not reported  
Transporter 5 EPA ID: Not reported  
Transporter 6 EPA ID: Not reported  
Transporter 7 EPA ID: Not reported  
Transporter 8 EPA ID: Not reported  
Transporter 9 EPA ID: Not reported  
Transporter 10 EPA ID: Not reported  
Date Trans1 Transported Waste: 04/02/2008  
Date Trans2 Transported Waste: 04/16/2008  
Date Trans3 Transported Waste: Not reported  
Date Trans4 Transported Waste: Not reported  
Date Trans5 Transported Waste: Not reported  
Date Trans6 Transported Waste: Not reported  
Date Trans7 Transported Waste: Not reported  
Date Trans8 Transported Waste: Not reported  
Date Trans9 Transported Waste: Not reported  
Date Trans10 Transported Waste: Not reported  
Date TSDF Received Waste: 04/17/2008  
TSDF EPA Facility Name: Not reported  
QTY Units: Not reported  
Transporter SEQ ID: Not reported

Map ID  
Direction  
Distance  
Elevation

MAP FINDINGS

Site

Database(s)

EDR ID Number  
EPA ID Number

**MOUCEL TAILORS (Continued)**

**1000168708**

Transporter-1 Date: Not reported  
Waste SEQ ID: Not reported  
Waste Type Code 2: Not reported  
Waste Type Code 3: Not reported  
Waste Type Code 4: Not reported  
Waste Type Code 5: Not reported  
Waste Type Code 6: Not reported  
Date Accepted: Not reported  
Manifest Discrepancy Type: Not reported  
Data Entry Number: Not reported  
Was Load Rejected: No  
Reason Load Was Rejected: Not reported

Waste:

Manifest Year: Not reported  
Waste Code: F002  
Hand Code: H020  
Quantity: 100 P

Manifest Number: NJA5309819  
EPA ID: NJD087075321  
Date Shipped: 06/29/2006  
TSDF EPA ID: OHD980587364  
Transporter EPA ID: TXR000050930  
Transporter 2 EPA ID: Not reported  
Transporter 3 EPA ID: Not reported  
Transporter 4 EPA ID: Not reported  
Transporter 5 EPA ID: Not reported  
Transporter 6 EPA ID: Not reported  
Transporter 7 EPA ID: Not reported  
Transporter 8 EPA ID: Not reported  
Transporter 9 EPA ID: Not reported  
Transporter 10 EPA ID: Not reported  
Date Trans1 Transported Waste: 06/29/2006  
Date Trans2 Transported Waste: Not reported  
Date Trans3 Transported Waste: Not reported  
Date Trans4 Transported Waste: Not reported  
Date Trans5 Transported Waste: Not reported  
Date Trans6 Transported Waste: Not reported  
Date Trans7 Transported Waste: Not reported  
Date Trans8 Transported Waste: Not reported  
Date Trans9 Transported Waste: Not reported  
Date Trans10 Transported Waste: Not reported  
Date TSDF Received Waste: 07/12/2006  
TSDF EPA Facility Name: Not reported  
QTY Units: Not reported  
Transporter SEQ ID: Not reported  
Transporter-1 Date: Not reported  
Waste SEQ ID: Not reported  
Waste Type Code 2: Not reported  
Waste Type Code 3: Not reported  
Waste Type Code 4: Not reported  
Waste Type Code 5: Not reported  
Waste Type Code 6: Not reported  
Date Accepted: Not reported  
Manifest Discrepancy Type: Not reported  
Data Entry Number: 08220622

Map ID  
Direction  
Distance  
Elevation

MAP FINDINGS

Site

Database(s)

EDR ID Number  
EPA ID Number

**MOUCEL TAILORS (Continued)**

**1000168708**

Was Load Rejected: No  
Reason Load Was Rejected: Not reported

Manifest Number: 001122940SKS  
EPA ID: NJD087075321  
Date Shipped: 07/25/2008  
TSDf EPA ID: OHD980587364  
Transporter EPA ID: TXR000050930  
Transporter 2 EPA ID: MOD095038998  
Transporter 3 EPA ID: Not reported  
Transporter 4 EPA ID: Not reported  
Transporter 5 EPA ID: Not reported  
Transporter 6 EPA ID: Not reported  
Transporter 7 EPA ID: Not reported  
Transporter 8 EPA ID: Not reported  
Transporter 9 EPA ID: Not reported  
Transporter 10 EPA ID: Not reported  
Date Trans1 Transported Waste: 07/25/2008  
Date Trans2 Transported Waste: 08/15/2008  
Date Trans3 Transported Waste: Not reported  
Date Trans4 Transported Waste: Not reported  
Date Trans5 Transported Waste: Not reported  
Date Trans6 Transported Waste: Not reported  
Date Trans7 Transported Waste: Not reported  
Date Trans8 Transported Waste: Not reported  
Date Trans9 Transported Waste: Not reported  
Date Trans10 Transported Waste: Not reported  
Date TSDf Received Waste: 08/18/2008  
TSDf EPA Facility Name: Not reported  
QTY Units: Not reported  
Transporter SEQ ID: Not reported  
Transporter-1 Date: Not reported  
Waste SEQ ID: Not reported  
Waste Type Code 2: Not reported  
Waste Type Code 3: Not reported  
Waste Type Code 4: Not reported  
Waste Type Code 5: Not reported  
Waste Type Code 6: Not reported  
Date Accepted: Not reported  
Manifest Discrepancy Type: Not reported  
Data Entry Number: Not reported  
Was Load Rejected: No  
Reason Load Was Rejected: Not reported

Waste:

Manifest Year: Not reported  
Waste Code: F002  
Hand Code: H020  
Quantity: 160 P

Manifest Number: NJA5068423  
EPA ID: NJD087075321  
Date Shipped: 07/25/2005  
TSDf EPA ID: OHD980587364  
Transporter EPA ID: TXR000050930  
Transporter 2 EPA ID: NJD071629976  
Transporter 3 EPA ID: Not reported

Map ID  
Direction  
Distance  
Elevation

MAP FINDINGS

Site

Database(s)

EDR ID Number  
EPA ID Number

**MOUCEL TAILORS (Continued)**

**1000168708**

Transporter 4 EPA ID: Not reported  
Transporter 5 EPA ID: Not reported  
Transporter 6 EPA ID: Not reported  
Transporter 7 EPA ID: Not reported  
Transporter 8 EPA ID: Not reported  
Transporter 9 EPA ID: Not reported  
Transporter 10 EPA ID: Not reported  
Date Trans1 Transported Waste: 07/25/2005  
Date Trans2 Transported Waste: 07/27/2005  
Date Trans3 Transported Waste: Not reported  
Date Trans4 Transported Waste: Not reported  
Date Trans5 Transported Waste: Not reported  
Date Trans6 Transported Waste: Not reported  
Date Trans7 Transported Waste: Not reported  
Date Trans8 Transported Waste: Not reported  
Date Trans9 Transported Waste: Not reported  
Date Trans10 Transported Waste: Not reported  
Date TSDF Received Waste: 07/28/2005  
TSDF EPA Facility Name: Not reported  
QTY Units: Not reported  
Transporter SEQ ID: Not reported  
Transporter-1 Date: Not reported  
Waste SEQ ID: Not reported  
Waste Type Code 2: Not reported  
Waste Type Code 3: Not reported  
Waste Type Code 4: Not reported  
Waste Type Code 5: Not reported  
Waste Type Code 6: Not reported  
Date Accepted: Not reported  
Manifest Discrepancy Type: Not reported  
Data Entry Number: 08240521  
Was Load Rejected: No  
Reason Load Was Rejected: Not reported  
  
Manifest Number: NJA5036369  
EPA ID: NJD087075321  
Date Shipped: 03/06/2004  
TSDF EPA ID: OHD980587364  
Transporter EPA ID: TXR000050930  
Transporter 2 EPA ID: NJD071629976  
Transporter 3 EPA ID: Not reported  
Transporter 4 EPA ID: Not reported  
Transporter 5 EPA ID: Not reported  
Transporter 6 EPA ID: Not reported  
Transporter 7 EPA ID: Not reported  
Transporter 8 EPA ID: Not reported  
Transporter 9 EPA ID: Not reported  
Transporter 10 EPA ID: Not reported  
Date Trans1 Transported Waste: 03/06/2004  
Date Trans2 Transported Waste: 03/10/2004  
Date Trans3 Transported Waste: Not reported  
Date Trans4 Transported Waste: Not reported  
Date Trans5 Transported Waste: Not reported  
Date Trans6 Transported Waste: Not reported  
Date Trans7 Transported Waste: Not reported  
Date Trans8 Transported Waste: Not reported  
Date Trans9 Transported Waste: Not reported

Map ID  
Direction  
Distance  
Elevation

MAP FINDINGS

Site

Database(s)

EDR ID Number  
EPA ID Number

**MOUCEL TAILORS (Continued)**

**1000168708**

Date Trans10 Transported Waste: Not reported  
Date TSDF Received Waste: 03/11/2004  
TSDF EPA Facility Name: Not reported  
QTY Units: Not reported  
Transporter SEQ ID: Not reported  
Transporter-1 Date: Not reported  
Waste SEQ ID: Not reported  
Waste Type Code 2: Not reported  
Waste Type Code 3: Not reported  
Waste Type Code 4: Not reported  
Waste Type Code 5: Not reported  
Waste Type Code 6: Not reported  
Date Accepted: Not reported  
Manifest Discrepancy Type: Not reported  
Data Entry Number: 04020425  
Was Load Rejected: No  
Reason Load Was Rejected: Not reported

Manifest Number: NJA5224215  
EPA ID: NJD087075321  
Date Shipped: 01/28/2005  
TSDF EPA ID: OHD980587364  
Transporter EPA ID: TXR000050930  
Transporter 2 EPA ID: NJD071629976  
Transporter 3 EPA ID: Not reported  
Transporter 4 EPA ID: Not reported  
Transporter 5 EPA ID: Not reported  
Transporter 6 EPA ID: Not reported  
Transporter 7 EPA ID: Not reported  
Transporter 8 EPA ID: Not reported  
Transporter 9 EPA ID: Not reported  
Transporter 10 EPA ID: Not reported  
Date Trans1 Transported Waste: 01/28/2005  
Date Trans2 Transported Waste: 02/02/2005  
Date Trans3 Transported Waste: Not reported  
Date Trans4 Transported Waste: Not reported  
Date Trans5 Transported Waste: Not reported  
Date Trans6 Transported Waste: Not reported  
Date Trans7 Transported Waste: Not reported  
Date Trans8 Transported Waste: Not reported  
Date Trans9 Transported Waste: Not reported  
Date Trans10 Transported Waste: Not reported  
Date TSDF Received Waste: 02/03/2005  
TSDF EPA Facility Name: Not reported  
QTY Units: Not reported  
Transporter SEQ ID: Not reported  
Transporter-1 Date: Not reported  
Waste SEQ ID: Not reported  
Waste Type Code 2: Not reported  
Waste Type Code 3: Not reported  
Waste Type Code 4: Not reported  
Waste Type Code 5: Not reported  
Waste Type Code 6: Not reported  
Date Accepted: Not reported  
Manifest Discrepancy Type: Not reported  
Data Entry Number: 03180535  
Was Load Rejected: No

Map ID  
Direction  
Distance  
Elevation

MAP FINDINGS

Site

Database(s)

EDR ID Number  
EPA ID Number

**MOUCEL TAILORS (Continued)**

**1000168708**

Reason Load Was Rejected: Not reported

Manifest Number: NJA5071377  
EPA ID: NJD087075321  
Date Shipped: 10/07/2004  
TSDf EPA ID: OHD980587364  
Transporter EPA ID: TXR000050930  
Transporter 2 EPA ID: NJD071629976  
Transporter 3 EPA ID: Not reported  
Transporter 4 EPA ID: Not reported  
Transporter 5 EPA ID: Not reported  
Transporter 6 EPA ID: Not reported  
Transporter 7 EPA ID: Not reported  
Transporter 8 EPA ID: Not reported  
Transporter 9 EPA ID: Not reported  
Transporter 10 EPA ID: Not reported  
Date Trans1 Transported Waste: 10/07/2004  
Date Trans2 Transported Waste: 10/13/2004  
Date Trans3 Transported Waste: Not reported  
Date Trans4 Transported Waste: Not reported  
Date Trans5 Transported Waste: Not reported  
Date Trans6 Transported Waste: Not reported  
Date Trans7 Transported Waste: Not reported  
Date Trans8 Transported Waste: Not reported  
Date Trans9 Transported Waste: Not reported  
Date Trans10 Transported Waste: Not reported  
Date TSDf Received Waste: 10/15/2004  
TSDf EPA Facility Name: Not reported  
QTY Units: Not reported  
Transporter SEQ ID: Not reported  
Transporter-1 Date: Not reported  
Waste SEQ ID: Not reported  
Waste Type Code 2: Not reported  
Waste Type Code 3: Not reported  
Waste Type Code 4: Not reported  
Waste Type Code 5: Not reported  
Waste Type Code 6: Not reported  
Date Accepted: Not reported  
Manifest Discrepancy Type: Not reported  
Data Entry Number: 12010425  
Was Load Rejected: No  
Reason Load Was Rejected: Not reported

Manifest Number: 000105942SKS  
EPA ID: NJD087075321  
Date Shipped: 11/30/2007  
TSDf EPA ID: OHD980587364  
Transporter EPA ID: TXR000050930  
Transporter 2 EPA ID: Not reported  
Transporter 3 EPA ID: Not reported  
Transporter 4 EPA ID: Not reported  
Transporter 5 EPA ID: Not reported  
Transporter 6 EPA ID: Not reported  
Transporter 7 EPA ID: Not reported  
Transporter 8 EPA ID: Not reported  
Transporter 9 EPA ID: Not reported  
Transporter 10 EPA ID: Not reported



Map ID  
Direction  
Distance  
Elevation

MAP FINDINGS

Site

Database(s)

EDR ID Number  
EPA ID Number

**MOUCEL TAILORS (Continued)**

**1000168708**

Date Trans1 Transported Waste: 11/30/2007  
Date Trans2 Transported Waste: Not reported  
Date Trans3 Transported Waste: Not reported  
Date Trans4 Transported Waste: Not reported  
Date Trans5 Transported Waste: Not reported  
Date Trans6 Transported Waste: Not reported  
Date Trans7 Transported Waste: Not reported  
Date Trans8 Transported Waste: Not reported  
Date Trans9 Transported Waste: Not reported  
Date Trans10 Transported Waste: Not reported  
Date TSDF Received Waste: 12/12/2007  
TSDF EPA Facility Name: Not reported  
QTY Units: Not reported  
Transporter SEQ ID: Not reported  
Transporter-1 Date: Not reported  
Waste SEQ ID: Not reported  
Waste Type Code 2: Not reported  
Waste Type Code 3: Not reported  
Waste Type Code 4: Not reported  
Waste Type Code 5: Not reported  
Waste Type Code 6: Not reported  
Date Accepted: Not reported  
Manifest Discrepancy Type: Not reported  
Data Entry Number: Not reported  
Was Load Rejected: No  
Reason Load Was Rejected: Not reported

Manifest Number: NJA4063382  
EPA ID: NJD087075321  
Date Shipped: 01/22/2004  
TSDF EPA ID: OHD980587364  
Transporter EPA ID: TXR000050930  
Transporter 2 EPA ID: NJD071629976  
Transporter 3 EPA ID: Not reported  
Transporter 4 EPA ID: Not reported  
Transporter 5 EPA ID: Not reported  
Transporter 6 EPA ID: Not reported  
Transporter 7 EPA ID: Not reported  
Transporter 8 EPA ID: Not reported  
Transporter 9 EPA ID: Not reported  
Transporter 10 EPA ID: Not reported  
Date Trans1 Transported Waste: 01/22/2004  
Date Trans2 Transported Waste: 01/28/2004  
Date Trans3 Transported Waste: Not reported  
Date Trans4 Transported Waste: Not reported  
Date Trans5 Transported Waste: Not reported  
Date Trans6 Transported Waste: Not reported  
Date Trans7 Transported Waste: Not reported  
Date Trans8 Transported Waste: Not reported  
Date Trans9 Transported Waste: Not reported  
Date Trans10 Transported Waste: Not reported  
Date TSDF Received Waste: 01/29/2004  
TSDF EPA Facility Name: Not reported  
QTY Units: Not reported  
Transporter SEQ ID: Not reported  
Transporter-1 Date: Not reported  
Waste SEQ ID: Not reported

Map ID  
Direction  
Distance  
Elevation

MAP FINDINGS

Site

Database(s)

EDR ID Number  
EPA ID Number

**MOUCEL TAILORS (Continued)**

**1000168708**

Waste Type Code 2: Not reported  
Waste Type Code 3: Not reported  
Waste Type Code 4: Not reported  
Waste Type Code 5: Not reported  
Waste Type Code 6: Not reported  
Date Accepted: Not reported  
Manifest Discrepancy Type: Not reported  
Data Entry Number: 03170421  
Was Load Rejected: No  
Reason Load Was Rejected: Not reported

Manifest Number: NJA5070845  
EPA ID: NJD087075321  
Date Shipped: 03/15/2005  
TSDF EPA ID: OHD980587364  
Transporter EPA ID: TXR000050930  
Transporter 2 EPA ID: NJD071629976  
Transporter 3 EPA ID: Not reported  
Transporter 4 EPA ID: Not reported  
Transporter 5 EPA ID: Not reported  
Transporter 6 EPA ID: Not reported  
Transporter 7 EPA ID: Not reported  
Transporter 8 EPA ID: Not reported  
Transporter 9 EPA ID: Not reported  
Transporter 10 EPA ID: Not reported  
Date Trans1 Transported Waste: 03/15/2005  
Date Trans2 Transported Waste: 03/22/2005  
Date Trans3 Transported Waste: Not reported  
Date Trans4 Transported Waste: Not reported  
Date Trans5 Transported Waste: Not reported  
Date Trans6 Transported Waste: Not reported  
Date Trans7 Transported Waste: Not reported  
Date Trans8 Transported Waste: Not reported  
Date Trans9 Transported Waste: Not reported  
Date Trans10 Transported Waste: Not reported  
Date TSDF Received Waste: 03/24/2005  
TSDF EPA Facility Name: Not reported  
QTY Units: Not reported  
Transporter SEQ ID: Not reported  
Transporter-1 Date: Not reported  
Waste SEQ ID: Not reported  
Waste Type Code 2: Not reported  
Waste Type Code 3: Not reported  
Waste Type Code 4: Not reported  
Waste Type Code 5: Not reported  
Waste Type Code 6: Not reported  
Date Accepted: Not reported  
Manifest Discrepancy Type: Not reported  
Data Entry Number: 05060521  
Was Load Rejected: No  
Reason Load Was Rejected: Not reported

Manifest Number: NJA5042627  
EPA ID: NJD087075321  
Date Shipped: 06/15/2004  
TSDF EPA ID: OHD980587364  
Transporter EPA ID: TXR000050930

Map ID  
Direction  
Distance  
Elevation

MAP FINDINGS

Site

Database(s)

EDR ID Number  
EPA ID Number

**MOUCEL TAILORS (Continued)**

**1000168708**

Transporter 2 EPA ID: NJD071629976  
Transporter 3 EPA ID: Not reported  
Transporter 4 EPA ID: Not reported  
Transporter 5 EPA ID: Not reported  
Transporter 6 EPA ID: Not reported  
Transporter 7 EPA ID: Not reported  
Transporter 8 EPA ID: Not reported  
Transporter 9 EPA ID: Not reported  
Transporter 10 EPA ID: Not reported  
Date Trans1 Transported Waste: 06/15/2004  
Date Trans2 Transported Waste: 06/23/2004  
Date Trans3 Transported Waste: Not reported  
Date Trans4 Transported Waste: Not reported  
Date Trans5 Transported Waste: Not reported  
Date Trans6 Transported Waste: Not reported  
Date Trans7 Transported Waste: Not reported  
Date Trans8 Transported Waste: Not reported  
Date Trans9 Transported Waste: Not reported  
Date Trans10 Transported Waste: Not reported  
Date TSDf Received Waste: 06/24/2004  
TSDf EPA Facility Name: Not reported  
QTY Units: Not reported  
Transporter SEQ ID: Not reported  
Transporter-1 Date: Not reported  
Waste SEQ ID: Not reported  
Waste Type Code 2: Not reported  
Waste Type Code 3: Not reported  
Waste Type Code 4: Not reported  
Waste Type Code 5: Not reported  
Waste Type Code 6: Not reported  
Date Accepted: Not reported  
Manifest Discrepancy Type: Not reported  
Data Entry Number: 07130421  
Was Load Rejected: No  
Reason Load Was Rejected: Not reported

Manifest Number: NJA5073179  
EPA ID: NJD087075321  
Date Shipped: 08/26/2004  
TSDf EPA ID: OHD980587364  
Transporter EPA ID: TXR000050930  
Transporter 2 EPA ID: NJD071629976  
Transporter 3 EPA ID: Not reported  
Transporter 4 EPA ID: Not reported  
Transporter 5 EPA ID: Not reported  
Transporter 6 EPA ID: Not reported  
Transporter 7 EPA ID: Not reported  
Transporter 8 EPA ID: Not reported  
Transporter 9 EPA ID: Not reported  
Transporter 10 EPA ID: Not reported  
Date Trans1 Transported Waste: 08/26/2004  
Date Trans2 Transported Waste: 09/01/2004  
Date Trans3 Transported Waste: Not reported  
Date Trans4 Transported Waste: Not reported  
Date Trans5 Transported Waste: Not reported  
Date Trans6 Transported Waste: Not reported  
Date Trans7 Transported Waste: Not reported

Map ID  
Direction  
Distance  
Elevation

MAP FINDINGS

Site

Database(s)

EDR ID Number  
EPA ID Number

**MOUCEL TAILORS (Continued)**

**1000168708**

Date Trans8 Transported Waste: Not reported  
Date Trans9 Transported Waste: Not reported  
Date Trans10 Transported Waste: Not reported  
Date TSDF Received Waste: 09/02/2004  
TSDF EPA Facility Name: Not reported  
QTY Units: Not reported  
Transporter SEQ ID: Not reported  
Transporter-1 Date: Not reported  
Waste SEQ ID: Not reported  
Waste Type Code 2: Not reported  
Waste Type Code 3: Not reported  
Waste Type Code 4: Not reported  
Waste Type Code 5: Not reported  
Waste Type Code 6: Not reported  
Date Accepted: Not reported  
Manifest Discrepancy Type: Not reported  
Data Entry Number: 10060422  
Was Load Rejected: No  
Reason Load Was Rejected: Not reported

Manifest Number: NJA5251015  
EPA ID: NJD087075321  
Date Shipped: 10/28/2005  
TSDF EPA ID: OHD980587364  
Transporter EPA ID: TXR000050930  
Transporter 2 EPA ID: Not reported  
Transporter 3 EPA ID: Not reported  
Transporter 4 EPA ID: Not reported  
Transporter 5 EPA ID: Not reported  
Transporter 6 EPA ID: Not reported  
Transporter 7 EPA ID: Not reported  
Transporter 8 EPA ID: Not reported  
Transporter 9 EPA ID: Not reported  
Transporter 10 EPA ID: Not reported  
Date Trans1 Transported Waste: 10/28/2005  
Date Trans2 Transported Waste: Not reported  
Date Trans3 Transported Waste: Not reported  
Date Trans4 Transported Waste: Not reported  
Date Trans5 Transported Waste: Not reported  
Date Trans6 Transported Waste: Not reported  
Date Trans7 Transported Waste: Not reported  
Date Trans8 Transported Waste: Not reported  
Date Trans9 Transported Waste: Not reported  
Date Trans10 Transported Waste: Not reported  
Date TSDF Received Waste: 11/09/2005  
TSDF EPA Facility Name: Not reported  
QTY Units: Not reported  
Transporter SEQ ID: Not reported  
Transporter-1 Date: Not reported  
Waste SEQ ID: Not reported  
Waste Type Code 2: Not reported  
Waste Type Code 3: Not reported  
Waste Type Code 4: Not reported  
Waste Type Code 5: Not reported  
Waste Type Code 6: Not reported  
Date Accepted: Not reported  
Manifest Discrepancy Type: Not reported

Map ID  
Direction  
Distance  
Elevation

MAP FINDINGS

Site

Database(s)

EDR ID Number  
EPA ID Number

**MOUCEL TAILORS (Continued)**

**1000168708**

Data Entry Number: 01060625  
Was Load Rejected: No  
Reason Load Was Rejected: Not reported

Manifest Number: NJA5072148  
EPA ID: NJD087075321  
Date Shipped: 12/02/2004  
TSDF EPA ID: OHD980587364  
Transporter EPA ID: TXR000050930  
Transporter 2 EPA ID: NJD071629976  
Transporter 3 EPA ID: Not reported  
Transporter 4 EPA ID: Not reported  
Transporter 5 EPA ID: Not reported  
Transporter 6 EPA ID: Not reported  
Transporter 7 EPA ID: Not reported  
Transporter 8 EPA ID: Not reported  
Transporter 9 EPA ID: Not reported  
Transporter 10 EPA ID: Not reported  
Date Trans1 Transported Waste: 12/02/2004  
Date Trans2 Transported Waste: 12/08/2004  
Date Trans3 Transported Waste: Not reported  
Date Trans4 Transported Waste: Not reported  
Date Trans5 Transported Waste: Not reported  
Date Trans6 Transported Waste: Not reported  
Date Trans7 Transported Waste: Not reported  
Date Trans8 Transported Waste: Not reported  
Date Trans9 Transported Waste: Not reported  
Date Trans10 Transported Waste: Not reported  
Date TSDF Received Waste: 12/09/2004  
TSDF EPA Facility Name: Not reported  
QTY Units: Not reported  
Transporter SEQ ID: Not reported  
Transporter-1 Date: Not reported  
Waste SEQ ID: Not reported  
Waste Type Code 2: Not reported  
Waste Type Code 3: Not reported  
Waste Type Code 4: Not reported  
Waste Type Code 5: Not reported  
Waste Type Code 6: Not reported  
Date Accepted: Not reported  
Manifest Discrepancy Type: Not reported  
Data Entry Number: 01070525  
Was Load Rejected: No  
Reason Load Was Rejected: Not reported

Manifest Number: NJA5034841  
EPA ID: NJD087075321  
Date Shipped: 03/18/2004  
TSDF EPA ID: OHD980587364  
Transporter EPA ID: TXR000050930  
Transporter 2 EPA ID: NJD071629976  
Transporter 3 EPA ID: Not reported  
Transporter 4 EPA ID: Not reported  
Transporter 5 EPA ID: Not reported  
Transporter 6 EPA ID: Not reported  
Transporter 7 EPA ID: Not reported  
Transporter 8 EPA ID: Not reported

Map ID  
Direction  
Distance  
Elevation

MAP FINDINGS

Site

Database(s)

EDR ID Number  
EPA ID Number

**MOUCEL TAILORS (Continued)**

**1000168708**

Transporter 9 EPA ID:	Not reported
Transporter 10 EPA ID:	Not reported
Date Trans1 Transported Waste:	03/18/2004
Date Trans2 Transported Waste:	03/24/2004
Date Trans3 Transported Waste:	Not reported
Date Trans4 Transported Waste:	Not reported
Date Trans5 Transported Waste:	Not reported
Date Trans6 Transported Waste:	Not reported
Date Trans7 Transported Waste:	Not reported
Date Trans8 Transported Waste:	Not reported
Date Trans9 Transported Waste:	Not reported
Date Trans10 Transported Waste:	Not reported
Date TSDF Received Waste:	03/25/2004
TSDF EPA Facility Name:	Not reported
QTY Units:	Not reported
Transporter SEQ ID:	Not reported
Transporter-1 Date:	Not reported
Waste SEQ ID:	Not reported
Waste Type Code 2:	Not reported
Waste Type Code 3:	Not reported
Waste Type Code 4:	Not reported
Waste Type Code 5:	Not reported
Waste Type Code 6:	Not reported
Date Accepted:	Not reported
Manifest Discrepancy Type:	Not reported
Data Entry Number:	04060425
Was Load Rejected:	No
Reason Load Was Rejected:	Not reported
Manifest Number:	000339954SKS
EPA ID:	NJD087075321
Date Shipped:	06/30/2007
TSDF EPA ID:	OHD980587364
Transporter EPA ID:	TXR000050930
Transporter 2 EPA ID:	NJD071629976
Transporter 3 EPA ID:	Not reported
Transporter 4 EPA ID:	Not reported
Transporter 5 EPA ID:	Not reported
Transporter 6 EPA ID:	Not reported
Transporter 7 EPA ID:	Not reported
Transporter 8 EPA ID:	Not reported
Transporter 9 EPA ID:	Not reported
Transporter 10 EPA ID:	Not reported
Date Trans1 Transported Waste:	06/30/2007
Date Trans2 Transported Waste:	07/13/2007
Date Trans3 Transported Waste:	Not reported
Date Trans4 Transported Waste:	Not reported
Date Trans5 Transported Waste:	Not reported
Date Trans6 Transported Waste:	Not reported
Date Trans7 Transported Waste:	Not reported
Date Trans8 Transported Waste:	Not reported
Date Trans9 Transported Waste:	Not reported
Date Trans10 Transported Waste:	Not reported
Date TSDF Received Waste:	07/16/2007
TSDF EPA Facility Name:	Not reported
QTY Units:	Not reported
Transporter SEQ ID:	Not reported

Map ID  
Direction  
Distance  
Elevation

MAP FINDINGS

Site

Database(s)

EDR ID Number  
EPA ID Number

**MOUCEL TAILORS (Continued)**

**1000168708**

Transporter-1 Date: Not reported  
Waste SEQ ID: Not reported  
Waste Type Code 2: Not reported  
Waste Type Code 3: Not reported  
Waste Type Code 4: Not reported  
Waste Type Code 5: Not reported  
Waste Type Code 6: Not reported  
Date Accepted: Not reported  
Manifest Discrepancy Type: Not reported  
Data Entry Number: Not reported  
Was Load Rejected: No  
Reason Load Was Rejected: Not reported

Waste:

Manifest Year: Not reported  
Waste Code: F002  
Hand Code: H02  
Quantity: 160 P

Manifest Year: Not reported  
Waste Code: F002  
Hand Code: H02  
Quantity: 250 P

Manifest Number: 001143314SKS  
EPA ID: NJD087075321  
Date Shipped: 05/28/2008  
TSDf EPA ID: OHD980587364  
Transporter EPA ID: TXR000050930  
Transporter 2 EPA ID: NJD071629976  
Transporter 3 EPA ID: Not reported  
Transporter 4 EPA ID: Not reported  
Transporter 5 EPA ID: Not reported  
Transporter 6 EPA ID: Not reported  
Transporter 7 EPA ID: Not reported  
Transporter 8 EPA ID: Not reported  
Transporter 9 EPA ID: Not reported  
Transporter 10 EPA ID: Not reported  
Date Trans1 Transported Waste: 05/28/2008  
Date Trans2 Transported Waste: 06/06/2008  
Date Trans3 Transported Waste: Not reported  
Date Trans4 Transported Waste: Not reported  
Date Trans5 Transported Waste: Not reported  
Date Trans6 Transported Waste: Not reported  
Date Trans7 Transported Waste: Not reported  
Date Trans8 Transported Waste: Not reported  
Date Trans9 Transported Waste: Not reported  
Date Trans10 Transported Waste: Not reported  
Date TSDf Received Waste: 06/09/2008  
TSDf EPA Facility Name: Not reported  
QTY Units: Not reported  
Transporter SEQ ID: Not reported  
Transporter-1 Date: Not reported  
Waste SEQ ID: Not reported  
Waste Type Code 2: Not reported  
Waste Type Code 3: Not reported  
Waste Type Code 4: Not reported

Map ID  
Direction  
Distance  
Elevation

MAP FINDINGS

Site

Database(s)

EDR ID Number  
EPA ID Number

**MOUCEL TAILORS (Continued)**

**1000168708**

Waste Type Code 5: Not reported  
Waste Type Code 6: Not reported  
Date Accepted: Not reported  
Manifest Discrepancy Type: Not reported  
Data Entry Number: Not reported  
Was Load Rejected: No  
Reason Load Was Rejected: Not reported

Waste:

Manifest Year: Not reported  
Waste Code: F002  
Hand Code: H020  
Quantity: 99 P

Manifest Year: Not reported  
Waste Code: F002  
Hand Code: H141  
Quantity: 99 P

Manifest Number: NJA5223541  
EPA ID: NJD087075321  
Date Shipped: 05/13/2005  
TSDF EPA ID: OHD980587364  
Transporter EPA ID: TXR000050930  
Transporter 2 EPA ID: NJD071629976  
Transporter 3 EPA ID: Not reported  
Transporter 4 EPA ID: Not reported  
Transporter 5 EPA ID: Not reported  
Transporter 6 EPA ID: Not reported  
Transporter 7 EPA ID: Not reported  
Transporter 8 EPA ID: Not reported  
Transporter 9 EPA ID: Not reported  
Transporter 10 EPA ID: Not reported  
Date Trans1 Transported Waste: 05/13/2005  
Date Trans2 Transported Waste: 05/18/2005  
Date Trans3 Transported Waste: Not reported  
Date Trans4 Transported Waste: Not reported  
Date Trans5 Transported Waste: Not reported  
Date Trans6 Transported Waste: Not reported  
Date Trans7 Transported Waste: Not reported  
Date Trans8 Transported Waste: Not reported  
Date Trans9 Transported Waste: Not reported  
Date Trans10 Transported Waste: Not reported  
Date TSDF Received Waste: 05/20/2005  
TSDF EPA Facility Name: Not reported  
QTY Units: Not reported  
Transporter SEQ ID: Not reported  
Transporter-1 Date: Not reported  
Waste SEQ ID: Not reported  
Waste Type Code 2: Not reported  
Waste Type Code 3: Not reported  
Waste Type Code 4: Not reported  
Waste Type Code 5: Not reported  
Waste Type Code 6: Not reported  
Date Accepted: Not reported  
Manifest Discrepancy Type: Not reported  
Data Entry Number: 06220525



Map ID  
 Direction  
 Distance  
 Elevation

MAP FINDINGS

Site

Database(s)

EDR ID Number  
 EPA ID Number

**MOUCEL TAILORS (Continued)**

**1000168708**

Was Load Rejected: No  
 Reason Load Was Rejected: Not reported

Manifest Number: NJA5259503  
 EPA ID: NJD087075321  
 Date Shipped: 02/25/2006  
 TSDF EPA ID: OHD980587364  
 Transporter EPA ID: TXR000050930  
 Transporter 2 EPA ID: NJD071629976  
 Transporter 3 EPA ID: Not reported  
 Transporter 4 EPA ID: Not reported  
 Transporter 5 EPA ID: Not reported  
 Transporter 6 EPA ID: Not reported  
 Transporter 7 EPA ID: Not reported  
 Transporter 8 EPA ID: Not reported  
 Transporter 9 EPA ID: Not reported  
 Transporter 10 EPA ID: Not reported  
 Date Trans1 Transported Waste: 02/25/2006  
 Date Trans2 Transported Waste: 03/07/2006  
 Date Trans3 Transported Waste: Not reported  
 Date Trans4 Transported Waste: Not reported  
 Date Trans5 Transported Waste: Not reported  
 Date Trans6 Transported Waste: Not reported  
 Date Trans7 Transported Waste: Not reported  
 Date Trans8 Transported Waste: Not reported  
 Date Trans9 Transported Waste: Not reported  
 Date Trans10 Transported Waste: Not reported  
 Date TSDF Received Waste: 03/08/2006  
 TSDF EPA Facility Name: Not reported  
 QTY Units: Not reported  
 Transporter SEQ ID: Not reported  
 Transporter-1 Date: Not reported  
 Waste SEQ ID: Not reported  
 Waste Type Code 2: Not reported  
 Waste Type Code 3: Not reported  
 Waste Type Code 4: Not reported  
 Waste Type Code 5: Not reported  
 Waste Type Code 6: Not reported  
 Date Accepted: Not reported  
 Manifest Discrepancy Type: Not reported  
 Data Entry Number: 04270621  
 Was Load Rejected: No  
 Reason Load Was Rejected: Not reported

**C20**  
**West**  
**< 1/8**  
**0.088 mi.**  
**463 ft.**  
**Relative:**  
**Higher**  
**Actual:**  
**77 ft.**

**MOUGEL TAILORS**  
**96 PARK AVE**  
**RUTHERFORD, NJ 07070**  
**Site 3 of 3 in cluster C**  
 EDR Hist Cleaner

**EDR Hist Cleaner 1018558860**  
**N/A**

Year:	Name:	Type:
1978	MOUGEL TAILORS	Drycleaning Plants, Except Rugs
1979	MOUGEL TAILORS	Drycleaning Plants, Except Rugs
1980	MOUGEL TAILORS	Drycleaning Plants, Except Rugs
1982	MOUGEL TAILORS	Drycleaning Plants, Except Rugs

Map ID  
 Direction  
 Distance  
 Elevation

MAP FINDINGS

Site

Database(s)

EDR ID Number  
 EPA ID Number

**MOUGEL TAILORS (Continued)**

**1018558860**

1983	MOUGEL TAILORS	Drycleaning Plants, Except Rugs
1985	MOUGEL TAILORS	Drycleaning Plants, Except Rugs
1986	MOUGEL TAILORS	Drycleaning Plants, Except Rugs
1987	MOUGEL TAILORS	Drycleaning Plants, Except Rugs
1988	MOUGEL TAILORS	Drycleaning Plants, Except Rugs
1989	MOUGEL TAILORS	Drycleaning Plants, Except Rugs
1990	MOUGEL TAILORS	Drycleaning Plants, Except Rugs
1991	MOUGEL TAILORS	Drycleaning Plants, Except Rugs
1992	MOUGEL TAILORS	Drycleaning Plants, Except Rugs
1993	MOUGEL TAILORS	Drycleaning Plants, Except Rugs
1994	MOUGEL TAILORS	Drycleaning Plants, Except Rugs
1995	MOUGEL TAILORS	Drycleaning Plants, Except Rugs
1996	MOUGEL TAILORS	Drycleaning Plants, Except Rugs
1997	MOUGEL TAILORS	Drycleaning Plants, Except Rugs
1998	MOUGEL TAILORS	Drycleaning Plants, Except Rugs
1999	MOUGEL TAILORS	Drycleaning Plants, Except Rugs
2000	MOUGEL TAILORS	Drycleaning Plants, Except Rugs
2001	MOUGEL TAILORS	Drycleaning Plants, Except Rugs
2002	MOUGEL TAILORS	Drycleaning Plants, Except Rugs
2003	MOUGEL TAILORS	Drycleaning Plants, Except Rugs
2004	MOUGEL TAILORS	Drycleaning Plants, Except Rugs
2005	MOUGEL TAILORS	Drycleaning Plants, Except Rugs
2006	MOUGEL TAILORS	Drycleaning Plants, Except Rugs
2007	MOUGEL TAILORS	Drycleaning Plants, Except Rugs
2008	MOUGEL TAILORS	Drycleaning Plants, Except Rugs
2009	MOUGEL TAILORS	Drycleaning Plants, Except Rugs
2010	MOUGEL TAILORS	Drycleaning Plants, Except Rugs
2011	MOUGEL TAILORS	Drycleaning Plants, Except Rugs
2012	MOUGEL TAILORS	Drycleaning Plants, Except Rugs
2013	MOUGEL TAILORS	Drycleaning Plants, Except Rugs
2014	MOUGEL TAILORS	Drycleaning Plants, Except Rugs

**D21**  
**NE**  
 < 1/8  
 0.091 mi.  
 479 ft.

**BROTHERS HARDWARE**  
**19 PARK ST**  
**RUTHERFORD, NJ**  
 Site 1 of 2 in cluster D

**NJ HIST LUST** **S105162305**  
 N/A

**Relative:**  
**Lower**  
**Actual:**  
 50 ft.

LUST HIST:  
 Case ID: Not reported  
 Lead Program Assigned: Bureau of Field Operations - Initial Notice Section  
**Facility Status:** **Site Issued Letter of No Further Action for Area(s) Of Concern**  
 UST ID: 0317027  
 TMS Number: C97-0004  
 Remedial Level: Site has 1 area of concern with 1 media of concern.  
 Case Manager: Stuart Friedman  
 Facility Phone: (609) 292-9208  
 No Further Action: 5/8/1997 0:00:00  
 RAW Approved: Not reported  
 CEA: Not reported  
 Date CEA Lifted: Not reported  
 Dead Notice: Not reported

MAP FINDINGS

Map ID  
Direction  
Distance  
Elevation

Site

Database(s)

EDR ID Number  
EPA ID Number

**D22**  
**NE**  
**< 1/8**  
**0.091 mi.**  
**479 ft.**  
**BROTHERS HARDWARE INC**  
**19 PARK AVE**  
**RUTHERFORD BORO, NJ 07070**  
**Site 2 of 2 in cluster D**

**NJ UST** **U003154162**  
**N/A**

**Relative:**  
**Lower**  
**Actual:**  
**50 ft.**

UST:  
Facility ID: 031702

Contact:  
Owner Name: Not Identified Not Identified  
Organization: STEVE PISCIOTTA  
Contact Type(UST Reg): Facility Operator  
Contact Address (UST Reg): Not reported  
Contact Address 2 (UST Reg): Not reported  
Contact City,St,Zip (UST Reg): Not reported

Owner Name: STEVE PISCIOTTA  
Organization: BROTHERS HARDWARE  
Contact Type(UST Reg): Tank Owner  
Contact Address (UST Reg): 19 PARK AVE  
Contact Address 2 (UST Reg): Not reported  
Contact City,St,Zip (UST Reg): Rutherford, NJ 07070

Tanks:

Tank Id: TANK-1  
Tank Number: P1  
**Tank Status: Removed**  
Tank Status Date: 02/03/1997  
Install Date: 01/01/1944  
Tank Contents: Kerosene (No. 1)  
Tank Size: 1000  
Tank Compliance: No  
Overfill: No  
Compliance Monitoring?: No  
Overfill Protection: No  
Spill Containment: No  
Tank Wellhead Protection: Not reported  
Tank/Pipe Construction Type: Tank Bare steel  
Tank/Pipe Construction Type: Pipe Bare steel  
Tank/Pipe Monitor: Pipe None  
Tank/Pipe Monitor: Tank None

Tank Id: TANK-2  
Tank Number: P2  
**Tank Status: Removed**  
Tank Status Date: 02/03/1997  
Install Date: 01/01/1944  
Tank Contents: Mixtures  
Tank Size: 550  
Tank Compliance: No  
Overfill: No  
Compliance Monitoring?: No  
Overfill Protection: No  
Spill Containment: No  
Tank Wellhead Protection: Not reported

Map ID  
Direction  
Distance  
Elevation

MAP FINDINGS

Site

Database(s)

EDR ID Number  
EPA ID Number

**BROTHERS HARDWARE INC (Continued)**

**U003154162**

Tank/Pipe Construction Type: Pipe Bare steel  
Tank/Pipe Construction Type: Tank Bare steel  
Tank/Pipe Monitor: Pipe None  
Tank/Pipe Monitor: Tank None

23  
WNW  
< 1/8  
0.092 mi.  
487 ft.

**19 FRANKLIN PLACE  
19 FRANKLIN PL  
RUTHERFORD BORO, NJ**

**NJ SHWS S110514300  
NJ Release N/A**

**Relative:  
Higher  
Actual:  
69 ft.**

SHWS:  
Name: 19 FRANKLIN PLACE  
Address: 19 FRANKLIN PL  
City,State,Zip: RUTHERFORD BORO, NJ  
Site ID: 25135  
Status: Closed  
Home Owner: No  
PI Number: 516079

Detail As Of April 2012:

X Coord Site: Not reported  
X Coord PI: Not reported  
Y Coord Site: Not reported  
Y Coord PI: Not reported

NJ Release:

Name: Not reported  
Address: 19 FRANKLIN PL  
City,State,Zip: RUTHERFORD BORO, NJ 07070  
Facility Type: Commercial  
Facility Phone: Not reported  
Incident Date: 01/06/2010  
Incident Time: Not reported  
Trenton Dispatch Log Number: 337786  
Case Number: 10-01-06-1442-41  
Date Received: 01/06/2010  
Nature of Incident: Not reported  
Operator: Not reported  
Incident Type: Soil Contamination  
Incident Location: AREA OF  
Location: Not reported  
Other Location: Not reported  
Contact Name: JERRY PASTORE  
Caller Name: Not reported  
Caller Title: Not reported  
Caller Address: Not reported  
Caller City,St,Zip: Not reported  
Caller Telephone: Not reported  
Substance(s): Not reported  
Substance Type: Not reported  
Substance Identity: Not reported  
CAS Number: Not reported  
A310 Letter: Not reported  
TCPA Chemical: Not reported  
Hazrds Material: Not reported  
COMU: Not reported  
Ref. Code: Not reported

Map ID  
Direction  
Distance  
Elevation

MAP FINDINGS

Site

Database(s)

EDR ID Number  
EPA ID Number

19 FRANKLIN PLACE (Continued)

S110514300

Amt Released:	Not reported
Contained:	Not reported
Release Type:	Not reported
Release VE:	Not reported
Injuries:	No
Public Exposure:	No
Facility Evacuation:	No
Police at Scene:	No
Firemen at Scene:	No
Contamination of:	Not reported
Receiving Water:	Not reported
Status at Spill:	Not reported
NJ Spill Date:	Not reported
NJ Spill Time:	Not reported
NJ Spill Name:	Not reported
NJ Spill Title:	Not reported
NJ Spill Phone:	Not reported
Other Date:	Not reported
Other Time:	Not reported
Other Name:	Not reported
Other Title:	Not reported
Other Telephone:	Not reported
Public Evacuation:	No
Assistance Requested:	Not reported
Wind Direction/Speed:	Not reported
Local Municipality Notified:	Not reported
Local Municipality Name:	Not reported
Local Municipality Title:	Not reported
Local Municipality Telephone:	Not reported
Local Municipality Date:	Not reported
Local Municipality Time:	Not reported
Incident Description:	Not reported
Incident Name:	Not reported
Incident Referred To:	Not reported
Incident Region:	Not reported
Incident Telephone:	Not reported
Incident Date:	Not reported
Incident time:	Not reported
Incident ITM:	Not reported
Comments:	Not reported
Date A310 Letter Printed:	Not reported
Date Local Authority Was Notified:	Not reported
Date Updated:	Not reported
Date Report Faxed to Local Authority:	Not reported
Local Authority Notification Date:	Not reported
Rep Receive Date:	01/06/2010
Reporter Type:	Facility Rep.
Reporter Name:	REDACTED
Reporter Title:	REDACTED
Reporter Org:	REDACTED
Reporter Address:	Not reported
Reporter City,St,Zip:	Not reported
Reporter County:	Not reported
Incident Status:	Terminated
Incident Category Source:	Other
Incident Source Name:	BOILING SPRINGS BANK
Incident Source Address:	25 ORIENT WAY

Map ID  
Direction  
Distance  
Elevation

MAP FINDINGS

Site

Database(s)

EDR ID Number  
EPA ID Number

**19 FRANKLIN PLACE (Continued)**

**S110514300**

Incident Source Address 2: Not reported  
Incident Source City,St,Zip: Rutherford Boro, NJ 07070  
Incident Source County: Bergen  
DEP Requested: No  
Confidential: Not reported  
Notify Type: Not reported  
Road Closed: Not reported  
Direction: Not reported  
Responsible Party: Not reported  
Responsible Party Name: Not reported  
Responsible Party Contact: Not reported  
Responsible Party Title: Not reported  
Responsible Party Phone: Not reported  
Responsible Party Street: Not reported  
Responsible Party County: Not reported  
Responsible Party City,St,Zip: Not reported  
Memo. Of Understanding: Not reported  
Drill/trng Exercise: Not reported  
Hazardous: Not reported

**E24**  
**WSW**  
**< 1/8**  
**0.094 mi.**  
**498 ft.**

**DR WILLIAMS**  
**9 RIDGE RD**  
**RUTHERFORD, NJ 07070**

**RCRA NonGen / NLR**    **1004752833**  
**NJR000010835**

**Site 1 of 2 in cluster E**

**Relative:**  
**Higher**  
**Actual:**  
**90 ft.**

RCRA NonGen / NLR:  
Date form received by agency:2007-01-01 00:00:00.0  
Facility name: DR WILLIAMS  
Facility address: 9 RIDGE RD  
RUTHERFORD, NJ 07070  
EPA ID: NJR000010835  
Mailing address: RIDGE RD  
RUTHERFORD, NJ 07070  
Contact: ANDREW SMITH  
Contact address: RIDGE RD  
RUTHERFORD, NJ 07070  
Contact country: US  
Contact telephone: 973-546-2844  
Contact email: Not reported  
EPA Region: 02  
Classification: Non-Generator  
Description: Handler: Non-Generators do not presently generate hazardous waste

Owner/Operator Summary:  
Owner/operator name: MRS WILLIAMS  
Owner/operator address: 9 RIDGE RD  
RUTHERFORD, NJ 07070  
Owner/operator country: US  
Owner/operator telephone: 973-546-2844  
Owner/operator email: Not reported  
Owner/operator fax: Not reported  
Owner/operator extension: Not reported  
Legal status: Private  
Owner/Operator Type: Operator  
Owner/Op start date: Not reported  
Owner/Op end date: Not reported

Map ID  
Direction  
Distance  
Elevation

MAP FINDINGS

Site

Database(s)

EDR ID Number  
EPA ID Number

**DR WILLIAMS (Continued)**

**1004752833**

Owner/operator name: MRS WILLIAMS  
Owner/operator address: 9 RIDGE RD  
RUTHERFORD, NJ 07070  
Owner/operator country: US  
Owner/operator telephone: 973-546-2844  
Owner/operator email: Not reported  
Owner/operator fax: Not reported  
Owner/operator extension: Not reported  
Legal status: Private  
Owner/Operator Type: Owner  
Owner/Op start date: Not reported  
Owner/Op end date: Not reported

Handler Activities Summary:

U.S. importer of hazardous waste: No  
Mixed waste (haz. and radioactive): No  
Recycler of hazardous waste: No  
Transporter of hazardous waste: No  
Treater, storer or disposer of HW: No  
Underground injection activity: No  
On-site burner exemption: No  
Furnace exemption: No  
Used oil fuel burner: No  
Used oil processor: No  
User oil refiner: No  
Used oil fuel marketer to burner: No  
Used oil Specification marketer: No  
Used oil transfer facility: No  
Used oil transporter: No

Historical Generators:

Date form received by agency: 2006-01-01 00:00:00.0  
Site name: DR WILLIAMS  
Classification: Not a generator, verified  
  
Date form received by agency: 1996-04-19 00:00:00.0  
Site name: DR WILLIAMS  
Classification: Conditionally Exempt Small Quantity Generator

Hazardous Waste Summary:

. Waste code: X001  
. Waste name: WASTE OILS  
  
Violation Status: No violations found

**E25** SHELL OIL CO  
**West** 2 RIDGE RD  
**< 1/8** LYNDHURST, NJ 07071  
**0.102 mi.**  
**540 ft.** Site 2 of 2 in cluster E

**NJ SHWS** 1000456854  
**NJ LUST** NJD986593986  
**NJ UST**  
**RCRA NonGen / NLR**

**Relative:** SHWS:  
**Higher** Name: LYNDHURST SHELL NJ 0213  
Address: 2 RIDGE RD  
**Actual:** City, State, Zip: LYNDHURST TWP, NJ  
**84 ft.** Site ID: Not reported

Map ID  
Direction  
Distance  
Elevation

MAP FINDINGS

Site

Database(s)

EDR ID Number  
EPA ID Number

**SHELL OIL CO (Continued)**

**1000456854**

Status: Active  
Home Owner: Not reported  
PI Number: 004764

Detail As Of April 2012:

X Coord Site: Not reported  
X Coord PI: Not reported  
Y Coord Site: Not reported  
Y Coord PI: Not reported

Name: LYNDHURST SHELL NJ 0213  
Address: 2 RIDGE RD  
City,State,Zip: LYNDHURST TWP, NJ  
Site ID: 14215  
Status: Active  
Home Owner: No  
PI Number: 004764

Detail As Of April 2012:

X Coord Site: Not reported  
X Coord PI: Not reported  
Y Coord Site: Not reported  
Y Coord PI: Not reported

LUST:

Name: LYNDHURST SHELL NJ 0213  
Address: 2 RIDGE RD  
City,State,Zip: LYNDHURST TWP, NJ  
Case ID: 004764  
Activity Number: LSR100001

UST:

Facility ID: 004764

Contact:

Owner Name: SAID NAJARIASL  
Organization: AS AUTO SERVICES LLP  
Contact Type(UST Reg): Facility Operator  
Contact Address (UST Reg): 2 RIDGE RD  
Contact Address 2 (UST Reg): Not reported  
Conact City,St,Zip (UST Reg): Lyndhurst, NJ 07071

Owner Name: TAMMY HESSLER  
Organization: NJLG UST I LLC  
Contact Type(UST Reg): Tank Owner  
Contact Address (UST Reg): 600 HAMILTON ST - SUITE 500  
Contact Address 2 (UST Reg): Not reported  
Conact City,St,Zip (UST Reg): ALLENTOWN, PA 18101

Tanks:

Tank Id: TANK-1  
Tank Number: E1  
**Tank Status: Removed**  
Tank Status Date: 10/08/2015  
Install Date: 01/01/1979



Map ID  
Direction  
Distance  
Elevation

MAP FINDINGS

Site

Database(s)

EDR ID Number  
EPA ID Number

**SHELL OIL CO (Continued)**

**1000456854**

Tank Contents: Unleaded Gasoline  
Tank Size: 10000  
Tank Compliance: Yes  
Overfill: Yes  
Compliance Monitoring?: Yes  
Overfill Protection: Yes  
Spill Containment: Yes  
Tank Wellhead Protection: Not reported  
Tank/Pipe Construction Type: Tank Fiberglass-reinforced plastic  
Tank/Pipe Construction Type: Pipe Fiberglass-reinforced plastic  
Tank/Pipe Monitor: Pipe In-line electronic pressure monitor  
Tank/Pipe Monitor: Tank In-tank(automatic)monitoring

Tank Id: TANK-2  
Tank Number: E2  
**Tank Status: Removed**  
Tank Status Date: 10/08/2015  
Install Date: 01/01/1979  
Tank Contents: Unleaded Gasoline  
Tank Size: 10000  
Tank Compliance: Yes  
Overfill: Yes  
Compliance Monitoring?: Yes  
Overfill Protection: Yes  
Spill Containment: Yes  
Tank Wellhead Protection: Not reported  
Tank/Pipe Construction Type: Tank Fiberglass-reinforced plastic  
Tank/Pipe Construction Type: Pipe Fiberglass-reinforced plastic  
Tank/Pipe Monitor: Pipe In-line electronic pressure monitor  
Tank/Pipe Monitor: Tank In-tank(automatic)monitoring

Tank Id: TANK-3  
Tank Number: E3  
**Tank Status: Removed**  
Tank Status Date: 10/08/2015  
Install Date: 01/01/1979  
Tank Contents: Unleaded Gasoline  
Tank Size: 10000  
Tank Compliance: Yes  
Overfill: Yes  
Compliance Monitoring?: Yes  
Overfill Protection: Yes  
Spill Containment: Yes  
Tank Wellhead Protection: Not reported  
Tank/Pipe Construction Type: Pipe Fiberglass-reinforced plastic  
Tank/Pipe Construction Type: Tank Fiberglass-reinforced plastic  
Tank/Pipe Monitor: Pipe In-line electronic pressure monitor  
Tank/Pipe Monitor: Tank In-tank(automatic)monitoring

Tank Id: TANK-4  
Tank Number: E4  
**Tank Status: Removed**  
Tank Status Date: 06/08/1993  
Install Date: 01/01/1986

Map ID  
Direction  
Distance  
Elevation

MAP FINDINGS

Site

Database(s)

EDR ID Number  
EPA ID Number

**SHELL OIL CO (Continued)**

**1000456854**

Tank Contents: Waste Oil  
Tank Size: 1000  
Tank Compliance: No  
Overfill: No  
Compliance Monitoring?: No  
Overfill Protection: No  
Spill Containment: No  
Tank Wellhead Protection: Not reported  
Tank/Pipe Construction Type: Pipe Fiberglass-reinforced plastic  
Tank/Pipe Construction Type: Tank Fiberglass-reinforced plastic  
Tank/Pipe Monitor: Pipe None  
Tank/Pipe Monitor: Tank None

Tank Id: TANK-46715  
Tank Number: E5  
**Tank Status: In-use**  
Tank Status Date: 10/09/2015  
Install Date: 10/09/2015  
Tank Contents: Unleaded Gasoline  
Tank Size: 10000  
Tank Compliance: Yes  
Overfill: Yes  
Compliance Monitoring?: Yes  
Overfill Protection: Yes  
Spill Containment: Yes  
Tank Wellhead Protection: Not reported  
Tank/Pipe Construction Type: Tank Fiberglass-reinforced plastic  
Tank/Pipe Construction Type: Pipe Fiberglass-reinforced plastic  
Tank/Pipe Monitor: Pipe Automatic line leak detector  
Tank/Pipe Monitor: Pipe Interstitial  
Tank/Pipe Monitor: Tank In-tank(automatic)monitoring

Tank Id: TANK-46716  
Tank Number: E6A  
**Tank Status: In-use**  
Tank Status Date: 10/09/2015  
Install Date: 10/09/2015  
Tank Contents: Medium Diesel Fuel (No. 2-D)  
Tank Size: 6000  
Tank Compliance: Yes  
Overfill: Yes  
Compliance Monitoring?: Yes  
Overfill Protection: Yes  
Spill Containment: Yes  
Tank Wellhead Protection: Not reported  
Tank/Pipe Construction Type: Pipe Fiberglass-reinforced plastic  
Tank/Pipe Construction Type: Tank Fiberglass-reinforced plastic  
Tank/Pipe Monitor: Pipe Automatic line leak detector  
Tank/Pipe Monitor: Pipe Interstitial  
Tank/Pipe Monitor: Tank In-tank(automatic)monitoring

Tank Id: TANK-46717  
Tank Number: E6B  
**Tank Status: In-use**

Map ID  
Direction  
Distance  
Elevation

MAP FINDINGS

Site

Database(s)

EDR ID Number  
EPA ID Number

**SHELL OIL CO (Continued)**

**1000456854**

Tank Status Date: 10/09/2015  
Install Date: 10/09/2015  
Tank Contents: Unleaded Gasoline  
Tank Size: 4000  
Tank Compliance: Yes  
Overfill: Yes  
Compliance Monitoring?: Yes  
Overfill Protection: Yes  
Spill Containment: Yes  
Tank Wellhead Protection: Not reported  
Tank/Pipe Construction Type: Pipe Fiberglass-reinforced plastic  
Tank/Pipe Construction Type: Tank Fiberglass-reinforced plastic  
Tank/Pipe Monitor: Pipe Automatic line leak detector  
Tank/Pipe Monitor: Pipe Interstitial  
Tank/Pipe Monitor: Tank In-tank(automatic)monitoring

**RCRA NonGen / NLR:**

Date form received by agency: 2007-01-01 00:00:00.0  
Facility name: SHELL OIL CO  
Facility address: 2 RIDGE RD  
LYNDHURST, NJ 07071  
EPA ID: NJD986593986  
Mailing address: PO BOX 2099  
HOUSTON, NJ 77252-2099  
Contact: Not reported  
Contact address: PO BOX 2099  
HOUSTON, NJ 77252-2099  
Contact country: US  
Contact telephone: Not reported  
Contact email: Not reported  
EPA Region: 02  
Classification: Non-Generator  
Description: Handler: Non-Generators do not presently generate hazardous waste

**Owner/Operator Summary:**

Owner/operator name: MOTIVA ENTERPRISES LLC  
Owner/operator address: PO BOX 4540  
HOUSTON, TX 77210  
Owner/operator country: US  
Owner/operator telephone: 713-241-2258  
Owner/operator email: Not reported  
Owner/operator fax: Not reported  
Owner/operator extension: Not reported  
Legal status: Private  
Owner/Operator Type: Operator  
Owner/Op start date: Not reported  
Owner/Op end date: Not reported

Owner/operator name: MOTIVA ENTERPRISES LLC  
Owner/operator address: PO BOX 4540  
HOUSTON, TX 77210  
Owner/operator country: US  
Owner/operator telephone: 713-241-2258  
Owner/operator email: Not reported  
Owner/operator fax: Not reported  
Owner/operator extension: Not reported

Map ID  
Direction  
Distance  
Elevation

MAP FINDINGS

Site

Database(s)

EDR ID Number  
EPA ID Number

**SHELL OIL CO (Continued)**

**1000456854**

Legal status: Private  
Owner/Operator Type: Owner  
Owner/Op start date: Not reported  
Owner/Op end date: Not reported

Handler Activities Summary:

U.S. importer of hazardous waste: No  
Mixed waste (haz. and radioactive): No  
Recycler of hazardous waste: No  
Transporter of hazardous waste: No  
Treater, storer or disposer of HW: No  
Underground injection activity: No  
On-site burner exemption: No  
Furnace exemption: No  
Used oil fuel burner: No  
Used oil processor: No  
User oil refiner: No  
Used oil fuel marketer to burner: No  
Used oil Specification marketer: No  
Used oil transfer facility: No  
Used oil transporter: No

Historical Generators:

Date form received by agency: 2006-01-01 00:00:00.0  
Site name: SHELL OIL CO  
Classification: Not a generator, verified

Date form received by agency: 1998-11-13 00:00:00.0  
Site name: SHELL OIL CO  
Classification: Small Quantity Generator

Date form received by agency: 1994-02-20 00:00:00.0  
Site name: SHELL SERVICE STATION  
Classification: Large Quantity Generator

Hazardous Waste Summary:

. Waste code: D001  
. Waste name: IGNITABLE WASTE

. Waste code: D008  
. Waste name: LEAD

. Waste code: D018  
. Waste name: BENZENE

. Waste code: X001  
. Waste name: WASTE OILS

. Waste code: X002  
. Waste name: POLYCHLORINATED BIPHENOLS (PCBs)

Violation Status: No violations found

Map ID  
Direction  
Distance  
Elevation

MAP FINDINGS

Site

Database(s)

EDR ID Number  
EPA ID Number

26  
NNE  
< 1/8  
0.106 mi.  
559 ft.

17 AMES AVENUE  
17 AMES AVE  
RUTHERFORD BORO, NJ 07070

NJ SHWS 1010514340  
NJ NJEMS N/A  
FINDS

Relative:  
Lower  
Actual:  
53 ft.

SHWS:  
Name: 17 AMES AVENUE  
Address: 17 AMES AVE  
City,State,Zip: RUTHERFORD BORO, NJ  
Site ID: 363279  
Status: Pending  
Home Owner: Yes  
PI Number: 448863

Detail As Of April 2012:  
X Coord Site: 602119  
X Coord PI: Not reported  
Y Coord Site: 726990  
Y Coord PI: Not reported

NJEMS:  
Name: 17 AMES AVENUE  
Address: 17 AMES AVE  
City,State,Zip: RUTHERFORD BORO, NJ 07070  
Site Id: 363279  
Municipality: RUTHERFORD BORO  
Municipality Name From Spatial Overlay: RUTHERFORD BORO  
GNIS Civil Code For Municipality: 885383  
Municipal Code (NJ-1040): 0256  
X Coord: 602111  
Y Coord: 726985  
Coord System: NJ STATE PLANE (NAD83) - USFEET  
Coord Type: GIS Parcel Centroid  
Coord Orign: DEP-GIS  
State Standard Numeric Code From Spatial Overlay: 0256  
Unique Feature Number For Municipality From Spatial Overlay: 3400365280  
Eleven Digit Hydrologic Unit Code From Spatial Overlay: 02030103180  
Fourteen Digit Hydrologic Unit Code From Spatial Overlay: 02030103180070  
Watershed Management Area Number From Spatial Overlay: 05  
Watershed Management Area Name From Spatial Overlay: Hackensack, Hudson, and Pascack  
Water Region Code From Spatial Overlay: 1  
Water Region Name From Spatial Overlay: Northeast  
Sub Watershed Name From Overlay: Berrys Creek (below Paterson Ave)  
Watershed Name From Spatial Overlay: Hackensack R (below/incl Hirshfeld Bk)

FINDS:  
Registry ID: 110032140813

Click Here:

Environmental Interest/Information System:  
NJ-NJEMS (New Jersey - New Jersey Environmental Management System).  
The Department of Environmental Protection (NJDEP) manages large  
databases of environmental information in this integrated system.

[Click this hyperlink](#) while viewing on your computer to access  
additional FINDS: detail in the EDR Site Report.

MAP FINDINGS

Map ID			EDR ID Number
Direction			EPA ID Number
Distance			
Elevation	Site	Database(s)	

<b>F27</b> <b>ENE</b> < 1/8 0.110 mi. 580 ft.	<b>PARK MOTORS INC</b> <b>10 20 ORIENT WAY</b> <b>RUTHERFORD BORO, NJ</b>  <b>Site 1 of 4 in cluster F</b>	<b>NJ SHWS</b>	<b>S109303644</b> <b>N/A</b>
---	--	----------------	---------------------------------

<b>Relative:</b> <b>Lower</b>	<b>SHWS:</b>	
<b>Actual:</b> <b>35 ft.</b>	Name: Address: City,State,Zip: Site ID: Status: Home Owner: PI Number:	PARK MOTORS INC 10 20 ORIENT WAY RUTHERFORD BORO, NJ Not reported Active Not reported 009077

Detail As Of April 2012:

X Coord Site:	Not reported
X Coord PI:	Not reported
Y Coord Site:	Not reported
Y Coord PI:	Not reported

	Name:	PARK MOTORS INC
	Address:	10 20 ORIENT WAY
	City,State,Zip:	RUTHERFORD BORO, NJ
	Site ID:	46589
	Status:	Active
	Home Owner:	No
	PI Number:	009077

Detail As Of April 2012:

X Coord Site:	Not reported
X Coord PI:	Not reported
Y Coord Site:	Not reported
Y Coord PI:	Not reported

<b>F28</b> <b>ENE</b> < 1/8 0.112 mi. 589 ft.	<b>PARK MOTORS INC</b> <b>10-20 ORIENT WAY</b> <b>RUTHERFORD, NJ 07070</b>  <b>Site 2 of 4 in cluster F</b>	<b>NJ HWS RE-EVAL</b> <b>NJ HIST LUST</b> <b>NJ VCP</b> <b>NJ Release</b> <b>RCRA NonGen / NLR</b>	<b>1000266839</b> <b>NJD011716180</b>
---	---	--	--

<b>Relative:</b> <b>Lower</b>	<b>HWS RE-EVAL:</b>	
<b>Actual:</b> <b>36 ft.</b>	Facility Status: <b>PI Number:</b> Category:	Assigned to RPIU. Under Investigation. <b>009077</b> Non-Homeowner

LUST HIST:

Case ID:	96-07-25-2151-50
Lead Program Assigned:	Bureau of Underground Storage Tanks
<b>Facility Status:</b>	<b>Site Issued Letter of No Further Action for Area(s) Of Concern</b>
UST ID:	0090777
TMS Number:	C96-0925
Remedial Level:	Site has 1 area of concern with 1 media of concern.
Case Manager:	Linda Fisher
Facility Phone:	(609) 633-1473
No Further Action:	5/15/1997 0:00:00
RAW Approved:	Not reported
CEA:	Not reported
Date CEA Lifted:	Not reported
Dead Notice:	Not reported

Map ID  
Direction  
Distance  
Elevation

MAP FINDINGS

Site

Database(s)

EDR ID Number  
EPA ID Number

**PARK MOTORS INC (Continued)**

**1000266839**

VCP:

Incident Number: 96-07-25-2151-50  
MOA Execution Date: 01/01/2011  
Type Of Vcp File: HISTORICAL  
Pi Number: Not reported  
Case Type(Case Type): Not reported  
Case Contact: Department Not reported  
Case Contact Name: Not reported  
Case Contact: Organization Mr & Mrs Vanwinkle  
Case Contact: Address: Line1 Not reported  
Case Contact: Address: Line2 Not reported  
Case Contact: Address: Line3 Not reported  
Case Contact City,St,Zip: Not reported

NJ Release:

Name: PARK MOTORS  
Address: 10-20 ORIENT WAY  
City,State,Zip: RUTHERFORD, NJ  
Facility Type: Commercial  
Facility Phone: Not reported  
Incident Date: 07/25/1996  
Incident Time: 1300  
Trenton Dispatch Log Number: 11888  
Case Number: 96-7-25-2151-50  
Date Received: 07/25/1996  
Nature of Incident: Other  
Operator: JIMS  
Incident Type: Not reported  
Incident Location: Not reported  
Location: Facility  
Other Location: Not reported  
Contact Name: Not reported  
Caller Name: REDACTED  
Caller Title: Not reported  
Caller Address: Not reported  
Caller City,St,Zip: Not reported  
Caller Telephone: Not reported  
Substance(s): OIL FUEL #2  
Substance Type: Liquid  
Substance Identity: Known  
CAS Number: Not reported  
A310 Letter: Yes  
TCPA Chemical: No  
Hazrds Material: Yes  
COMU: 0256  
Ref. Code: 101  
Amt Released: UNKNOWN  
Contained: No  
Release Type: Terminated  
Release VE: Not reported  
Injuries: No  
Public Exposure: No  
Facility Evacuation: No  
Police at Scene: No  
Firemen at Scene: No  
Contamination of: Land

Map ID  
Direction  
Distance  
Elevation

MAP FINDINGS

Site

Database(s)

EDR ID Number  
EPA ID Number

**PARK MOTORS INC (Continued)**

**1000266839**

Receiving Water: Not reported  
Status at Spill: 1-2000 UST REMOVED WITH CONTAMINATED SOIL,TANK DID HAVE HOLES.  
NJ Spill Date: Not reported  
NJ Spill Time: Not reported  
NJ Spill Name: Not reported  
NJ Spill Title: Not reported  
NJ Spill Phone: Not reported  
Other Date: Not reported  
Other Time: Not reported  
Other Name: Not reported  
Other Title: Not reported  
Other Telephone: Not reported  
Public Evacuation: No  
Assistance Requested: No  
Wind Direction/Speed: Not reported  
Local Municipality Notified: Not reported  
Local Municipality Name: RUTHERFORD BORO  
Local Municipality Title: OPER 39  
Local Municipality Telephone: 201-939-6000  
Local Municipality Date: 07/25/1996  
Local Municipality Time: 2155  
Incident Description: U.S.T.,Soil Contamination  
Incident Name: Not reported  
Incident Referred To: DRPSR  
Incident Region: BFO-CAS  
Incident Telephone: Not reported  
Incident Date: 07/25/1996  
Incident time: Not reported  
Incident ITM: B  
Comments: Not reported  
Date A310 Letter Printed: Not reported  
Date Local Authority Was Notified: Not reported  
Date Updated: Not reported  
Date Report Faxed to Local Authority: Not reported  
Local Authority Notification Date: Not reported  
Rep Receive Date: Not reported  
Reporter Type: Not reported  
Reporter Name: Not reported  
Reporter Title: Not reported  
Reporter Org: Not reported  
Reporter Address: Not reported  
Reporter City,St,Zip: Not reported  
Reporter County: Not reported  
Incident Status: Not reported  
Incident Category Source: Not reported  
Incident Source Name: Not reported  
Incident Source Address: Not reported  
Incident Source Address 2: Not reported  
Incident Source City,St,Zip: Not reported  
Incident Source County: Not reported  
DEP Requested: Not reported  
Confidential: Not reported  
Notify Type: Not reported  
Road Closed: Not reported  
Direction: Not reported  
Responsible Party: Known  
Responsible Party Name: PARK MOTORS



Map ID  
Direction  
Distance  
Elevation

MAP FINDINGS

Site

Database(s)

EDR ID Number  
EPA ID Number

**PARK MOTORS INC (Continued)**

**1000266839**

Responsible Party Contact: MR & MRS VANWINKLE  
Responsible Party Title: PROPERTY OWN  
Responsible Party Phone: 201-507-1221  
Responsible Party Street: 10-20 ORIENT WAY  
Responsible Party County: BERGEN  
Responsible Party City,St,Zip: RUTHERFORD, NJ  
Memo. Of Understanding: Not reported  
Drill/trng Exercise: Not reported  
Hazardous: Not reported

RCRA NonGen / NLR:

Date form received by agency: 2007-01-01 00:00:00.0  
Facility name: PARK MOTORS INC  
Facility address: 10-20 ORIENT WAY  
RUTHERFORD, NJ 07070-2012  
EPA ID: NJD011716180  
Mailing address: ORIENT WAY BOX 340  
RUTHERFORD, NJ 07070  
Contact: Not reported  
Contact address: ORIENT WAY BOX 340  
RUTHERFORD, NJ 07070  
Contact country: US  
Contact telephone: Not reported  
Contact email: Not reported  
EPA Region: 02  
Classification: Non-Generator  
Description: Handler: Non-Generators do not presently generate hazardous waste

Owner/Operator Summary:

Owner/operator name: RUTHERFORD INVESTMENT  
Owner/operator address: NOT REQUIRED  
NOT REQUIRED, WY 99999  
Owner/operator country: US  
Owner/operator telephone: 212-555-1212  
Owner/operator email: Not reported  
Owner/operator fax: Not reported  
Owner/operator extension: Not reported  
Legal status: Private  
Owner/Operator Type: Owner  
Owner/Op start date: Not reported  
Owner/Op end date: Not reported

Owner/operator name: RUTHERFORD INVESTMENT  
Owner/operator address: NOT REQUIRED  
NOT REQUIRED, WY 99999  
Owner/operator country: US  
Owner/operator telephone: 212-555-1212  
Owner/operator email: Not reported  
Owner/operator fax: Not reported  
Owner/operator extension: Not reported  
Legal status: Private  
Owner/Operator Type: Operator  
Owner/Op start date: Not reported  
Owner/Op end date: Not reported

Map ID  
Direction  
Distance  
Elevation

MAP FINDINGS

Site

Database(s)

EDR ID Number  
EPA ID Number

**PARK MOTORS INC (Continued)**

**1000266839**

Handler Activities Summary:

U.S. importer of hazardous waste: No  
Mixed waste (haz. and radioactive): No  
Recycler of hazardous waste: No  
Transporter of hazardous waste: No  
Treater, storer or disposer of HW: No  
Underground injection activity: No  
On-site burner exemption: No  
Furnace exemption: No  
Used oil fuel burner: No  
Used oil processor: No  
User oil refiner: No  
Used oil fuel marketer to burner: No  
Used oil Specification marketer: No  
Used oil transfer facility: No  
Used oil transporter: No

Historical Generators:

Date form received by agency: 2006-01-01 00:00:00.0  
Site name: PARK MOTORS INC  
Classification: Not a generator, verified

Date form received by agency: 1987-03-16 00:00:00.0  
Site name: PARK MOTORS INC  
Classification: Large Quantity Generator

Hazardous Waste Summary:

. Waste code: D001  
. Waste name: IGNITABLE WASTE

Violation Status: No violations found

**F29** **PARK MOTORS CO**  
**ENE** **10-20 ORIENT WAY**  
**< 1/8** **RUTHERFORD BORO, NJ 07070**  
**0.112 mi.**  
**589 ft.** **Site 3 of 4 in cluster F**

**NJ UST** **U004244329**  
**N/A**

**Relative:** UST:  
**Lower** Facility ID: 031557

**Actual:**  
**36 ft.**

Contact:

Owner Name: Not Identified Not Identified  
Organization: Not Identified  
Contact Type(UST Reg): Facility Operator  
Contact Address (UST Reg): Not reported  
Contact Address 2 (UST Reg): Not reported  
Contact City,St,Zip (UST Reg): Not reported

Owner Name: ARTHUR VAN WINKLE  
Organization: ARTHUR VAN WINKLE  
Contact Type(UST Reg): Tank Owner  
Contact Address (UST Reg): 85 ORIENT WAY  
Contact Address 2 (UST Reg): Not reported  
Contact City,St,Zip (UST Reg): Rutherford, NJ 07070

Map ID  
Direction  
Distance  
Elevation

MAP FINDINGS

Site

Database(s)

EDR ID Number  
EPA ID Number

**PARK MOTORS CO (Continued)**

**U004244329**

Tanks:

Tank Id: TANK-43616  
Tank Number: T1  
**Tank Status: Removed**  
Tank Status Date: 07/25/1996  
Install Date: 01/01/1970  
Tank Contents: Waste Oil  
Tank Size: 73  
Tank Compliance: No  
Overfill: No  
Compliance Monitoring?: No  
Overfill Protection: No  
Spill Containment: No  
Tank Wellhead Protection: Not reported  
Tank/Pipe Construction Type: Pipe Bare steel  
Tank/Pipe Construction Type: Tank Bare steel  
Tank/Pipe Monitor: Pipe None  
Tank/Pipe Monitor: Tank None

Tank Id: TANK-43617  
Tank Number: T2  
**Tank Status: Removed**  
Tank Status Date: 07/25/1996  
Install Date: 01/01/1970  
Tank Contents: Waste Oil  
Tank Size: 117  
Tank Compliance: No  
Overfill: No  
Compliance Monitoring?: No  
Overfill Protection: No  
Spill Containment: No  
Tank Wellhead Protection: Not reported  
Tank/Pipe Construction Type: Tank Bare steel  
Tank/Pipe Construction Type: Pipe Bare steel  
Tank/Pipe Monitor: Pipe None  
Tank/Pipe Monitor: Tank None

**F30**  
**ENE**  
**< 1/8**  
**0.112 mi.**  
**589 ft.**

**PARK MOTORS INC**  
**10-20 ORIENT WAY**  
**RUTHERFORD BORO, NJ 07070**  
**Site 4 of 4 in cluster F**

**NJ UST U004242666**  
**N/A**

**Relative:**  
**Lower**  
**Actual:**  
**36 ft.**

UST:  
Facility ID: 009077

Contact:  
Owner Name: Not Identified Not Identified  
Organization: Not Identified  
Contact Type(UST Reg): Facility Operator  
Contact Address (UST Reg): Not reported  
Contact Address 2 (UST Reg): Not reported  
Contact City,St,Zip (UST Reg): Not reported

Owner Name: JERRY FORHECZ  
Organization: PARK MOTORS INC

Map ID  
Direction  
Distance  
Elevation

MAP FINDINGS

Site

Database(s)

EDR ID Number  
EPA ID Number

**PARK MOTORS INC (Continued)**

**U004242666**

Contact Type(UST Reg): Tank Owner  
Contact Address (UST Reg): 10-20 ORIENT WAY PO BOX 340  
Contact Address 2 (UST Reg): Not reported  
Conact City,St,Zip (UST Reg): Rutherford, NJ 07070

Tanks:

Tank Id: TANK-1  
Tank Number: 00E1  
**Tank Status: Removed**  
Tank Status Date: 03/13/1987  
Install Date: 01/01/1972  
Tank Contents: Unleaded Gasoline  
Tank Size: 1000  
Tank Compliance: No  
Overfill: Yes  
Compliance Monitoring?: No  
Overfill Protection: Yes  
Spill Containment: No  
Tank Wellhead Protection: Not reported  
Tank/Pipe Construction Type: Pipe Bare steel  
Tank/Pipe Construction Type: Tank Bare steel  
Tank/Pipe Monitor: Pipe None  
Tank/Pipe Monitor: Tank None

Tank Id: TANK-2  
Tank Number: 00E2  
**Tank Status: Removed**  
Tank Status Date: 03/13/1987  
Install Date: 01/01/1972  
Tank Contents: Unleaded Gasoline  
Tank Size: 1000  
Tank Compliance: No  
Overfill: Yes  
Compliance Monitoring?: No  
Overfill Protection: Yes  
Spill Containment: No  
Tank Wellhead Protection: Not reported  
Tank/Pipe Construction Type: Tank Bare steel  
Tank/Pipe Construction Type: Pipe Bare steel  
Tank/Pipe Monitor: Pipe None  
Tank/Pipe Monitor: Tank None

**G31**  
**ESE**  
**< 1/8**  
**0.117 mi.**  
**619 ft.**

**COLUMNS OFFICE BUILDING**  
**47 ORIENT WAY**  
**RUTHERFORD, NJ 07070**

**RCRA NonGen / NLR 1004751461**  
**NJ0000563668**

**Site 1 of 3 in cluster G**

**Relative:**  
**Lower**

RCRA NonGen / NLR:  
Date form received by agency: 2007-01-01 00:00:00.0  
Facility name: COLUMNS OFFICE BUILDING  
Facility address: 47 ORIENT WAY  
RUTHERFORD, NJ 07070  
EPA ID: NJ0000563668  
Mailing address: PO BOX 187

**Actual:**  
**30 ft.**

Map ID  
Direction  
Distance  
Elevation

MAP FINDINGS

Site

Database(s)

EDR ID Number  
EPA ID Number

**COLUMNS OFFICE BUILDING (Continued)**

**1004751461**

Contact: RUTHERFORD, NJ 07070  
Contact address: CHARLES WINROW  
PO BOX 187  
RUTHERFORD, NJ 07070  
Contact country: US  
Contact telephone: 201-939-8795  
Contact email: Not reported  
EPA Region: 02  
Classification: Non-Generator  
Description: Handler: Non-Generators do not presently generate hazardous waste

Owner/Operator Summary:

Owner/operator name: CHARLES WINROW  
Owner/operator address: PO BOX 187  
RUTHERFORD, NJ 07070  
Owner/operator country: US  
Owner/operator telephone: 201-939-8795  
Owner/operator email: Not reported  
Owner/operator fax: Not reported  
Owner/operator extension: Not reported  
Legal status: Private  
Owner/Operator Type: Owner  
Owner/Op start date: Not reported  
Owner/Op end date: Not reported

Owner/operator name: CHARLES WINROW  
Owner/operator address: PO BOX 187  
RUTHERFORD, NJ 07070  
Owner/operator country: US  
Owner/operator telephone: 201-939-8795  
Owner/operator email: Not reported  
Owner/operator fax: Not reported  
Owner/operator extension: Not reported  
Legal status: Private  
Owner/Operator Type: Operator  
Owner/Op start date: Not reported  
Owner/Op end date: Not reported

Handler Activities Summary:

U.S. importer of hazardous waste: No  
Mixed waste (haz. and radioactive): No  
Recycler of hazardous waste: No  
Transporter of hazardous waste: No  
Treater, storer or disposer of HW: No  
Underground injection activity: No  
On-site burner exemption: No  
Furnace exemption: No  
Used oil fuel burner: No  
Used oil processor: No  
User oil refiner: No  
Used oil fuel marketer to burner: No  
Used oil Specification marketer: No  
Used oil transfer facility: No  
Used oil transporter: No

Map ID  
Direction  
Distance  
Elevation

MAP FINDINGS

Site

Database(s)

EDR ID Number  
EPA ID Number

**COLUMNS OFFICE BUILDING (Continued)**

**1004751461**

Historical Generators:

Date form received by agency: 2006-01-01 00:00:00.0  
Site name: COLUMNS OFFICE BUILDING  
Classification: Not a generator, verified

Date form received by agency: 1994-08-09 00:00:00.0  
Site name: COLUMNS OFFICE BUILDING  
Classification: Conditionally Exempt Small Quantity Generator

Hazardous Waste Summary:

. Waste code: D001  
. Waste name: IGNITABLE WASTE  
  
. Waste code: X003  
. Waste name: OTHER STATE REGULATED WASTES [i.e., DIESEL FUEL, GASOLINE AND HOME HEATING OIL]

Violation Status: No violations found

**G32**  
**ESE**  
**< 1/8**  
**0.117 mi.**  
**619 ft.**

**COLUMNS OFFICE BUILDING**  
**47 ORIENT WAY**  
**RUTHERFORD, NJ**

**NJ HIST LUST** **S104589300**  
**N/A**

**Site 2 of 3 in cluster G**

**Relative:**  
**Lower**  
**Actual:**  
**30 ft.**

LUST HIST:  
Case ID: 94-08-03-1431  
Lead Program Assigned: Bureau of Underground Storage Tanks  
**Facility Status: Site Issued Letter of No Further Action for Area(s) Of Concern**  
UST ID: 0302267  
TMS Number: C94-1652  
Remedial Level: Site has confirmed soil and ground water contamination.  
Case Manager: Not reported  
Facility Phone: Not reported  
No Further Action: 7/16/1996 0:00:00  
RAW Approved: Not reported  
CEA: L  
Date CEA Lifted: 12/7/1999 0:00:00  
Dead Notice: Not reported

**G33**  
**ESE**  
**< 1/8**  
**0.117 mi.**  
**619 ft.**

**THE COLUMNS**  
**47 ORIENT WAY**  
**RUTHERFORD BORO, NJ 07070**

**NJ SHWS** **U002157962**  
**NJ UST** **N/A**  
**NJ INST CONTROL**  
**NJ NJEMS**  
**NJ Release**

**Site 3 of 3 in cluster G**

**Relative:**  
**Lower**  
**Actual:**  
**30 ft.**

SHWS:  
Name: THE COLUMNS  
Address: 47 ORIENT WAY  
City, State, Zip: RUTHERFORD BORO, NJ  
Site ID: 55978  
Status: Closed  
Home Owner: No  
PI Number: 030226

Map ID  
Direction  
Distance  
Elevation

MAP FINDINGS

Site

Database(s)

EDR ID Number  
EPA ID Number

**THE COLUMNS (Continued)**

**U002157962**

Detail As Of April 2012:

X Coord Site: Not reported  
X Coord PI: Not reported  
Y Coord Site: Not reported  
Y Coord PI: Not reported

UST:

Facility ID: 030226

Contact:

Owner Name: Not Identified Not Identified  
Organization: WILLIAM BROWN  
Contact Type(UST Reg): Facility Operator  
Contact Address (UST Reg): Not reported  
Contact Address 2 (UST Reg): Not reported  
Contact City,St,Zip (UST Reg): Not reported

Owner Name: CHARLES M WINROW  
Organization: CHARLES M WINROW  
Contact Type(UST Reg): Tank Owner  
Contact Address (UST Reg): PO BOX 187  
Contact Address 2 (UST Reg): 16-20 PARK AVE  
Contact City,St,Zip (UST Reg): Rutherford, NJ 07070

Tanks:

Tank Id: TANK-1  
Tank Number: 0001  
**Tank Status: Removed**  
Tank Status Date: 08/10/2004  
Install Date: 01/01/1966  
Tank Contents: Heating Oil (No. 2)  
Tank Size: 5000  
Tank Compliance: No  
Overfill: No  
Compliance Monitoring?: No  
Overfill Protection: No  
Spill Containment: No  
Tank Wellhead Protection: Not reported  
Tank/Pipe Construction Type: Tank Bare steel  
Tank/Pipe Construction Type: Pipe Bare steel  
Tank/Pipe Monitor: Pipe None  
Tank/Pipe Monitor: Tank None

Tank Id: TANK-2  
Tank Number: E3  
**Tank Status: Removed**  
Tank Status Date: 08/10/1994  
Install Date: 01/01/1940  
Tank Contents: Leaded Gasoline  
Tank Size: 550  
Tank Compliance: No  
Overfill: No  
Compliance Monitoring?: No

Map ID  
Direction  
Distance  
Elevation

MAP FINDINGS

Site

Database(s)

EDR ID Number  
EPA ID Number

**THE COLUMNS (Continued)**

**U002157962**

Overfill Protection: No  
Spill Containment: No  
Tank Wellhead Protection: Not reported  
Tank/Pipe Construction Type: Pipe Bare steel  
Tank/Pipe Construction Type: Tank Bare steel  
Tank/Pipe Monitor: Not reported

**NJ INSTITUTIONAL CONTROL:**

Facility ID: 55978  
Date Established (SI): 07/17/1996  
Date Closed/Lifted (SI): 12/07/1999  
PI Number: 030226  
PI Name: THE COLUMNS  
CEA Description (SI): Benzene  
CEA Case Track #: 28929  
CEA Duration: 2.00  
Intermediate Durations: No

Facility ID: 55978  
Date Established (SI): 07/17/1996  
Date Closed/Lifted (SI): 12/07/1999  
PI Number: 030226  
PI Name: THE COLUMNS  
CEA Description (SI): Benzene  
CEA Case Track #: 28930  
CEA Duration: 2.00  
Intermediate Durations: No

Facility ID: 55978  
Date Established (SI): 07/17/1996  
Date Closed/Lifted (SI): 12/07/1999  
PI Number: 030226  
PI Name: THE COLUMNS  
CEA Description (SI): Xylenes (total)  
CEA Case Track #: 28929  
CEA Duration: 2.00  
Intermediate Durations: No

Facility ID: 55978  
Date Established (SI): 07/17/1996  
Date Closed/Lifted (SI): 12/07/1999  
PI Number: 030226  
PI Name: THE COLUMNS  
CEA Description (SI): Xylenes (total)  
CEA Case Track #: 28930  
CEA Duration: 2.00  
Intermediate Durations: No

**NJEMS:**

Name:  
Address:  
City,State,Zip:  
Site Id:  
Municipality:  
Municipality Name From Spatial Overlay:  
GNIS Civil Code For Municipality:

THE COLUMNS  
47 ORIENT WAY  
RUTHERFORD, NJ 07070  
55978  
RUTHERFORD BORO  
RUTHERFORD BORO  
885383



Map ID  
Direction  
Distance  
Elevation

MAP FINDINGS

Site

Database(s)

EDR ID Number  
EPA ID Number

THE COLUMNS (Continued)

U002157962

Municipal Code (NJ-1040): 0256  
X Coord: 602346  
Y Coord: 726181  
Coord System: NJ STATE PLANE (NAD83) - USFEET  
Coord Type: Digital Image  
Coord Orign: DEP-Program  
State Standard Numeric Code From Spatial Overlay: 0256  
Unique Feature Number For Municipality From Spatial Overlay: 3400365280  
Eleven Digit Hydrologic Unit Code From Spatial Overlay): 02030103180  
Fourteen Digit Hydrologic Unit Code From Spatial Overlay: 02030103180070  
Watershed Management Area Number From Spatial Overlay: 05  
Watershed Management Area Name From Spatial Overlay: Hackensack, Hudson, and Pascack  
Water Region Code From Spatial Overlay: 1  
Water Region Name From Spatial Overlay: Northeast  
Sub Watershed Name From Overlay: Berrys Creek (below Paterson Ave)  
Watershed Name From Spatial Overlay: Hackensack R (below/incl Hirshfeld Bk)

NJ Release:

Name: THE COLUMNS  
Address: 47 ORIENT WAY  
City,State,Zip: RUTHERFORD, NJ  
Facility Type: Commercial  
Facility Phone: Not reported  
Incident Date: 08/03/1994  
Incident Time: 1400  
Trenton Dispatch Log Number: 13935  
Case Number: 94-8-3-1431-15  
Date Received: 08/03/1994  
Nature of Incident: Other  
Operator: JULIE1  
Incident Type: Not reported  
Incident Location: Not reported  
Location: Facility  
Other Location: Not reported  
Contact Name: Not reported  
Caller Name: REDACTED  
Caller Title: Not reported  
Caller Address: Not reported  
Caller City,St,Zip: Not reported  
Caller Telephone: Not reported  
Substance(s): GASOLINE  
Substance Type: Liquid  
Substance Identity: Known  
CAS Number: Not reported  
A310 Letter: Yes  
TCPA Chemical: No  
Hazrds Material: Yes  
COMU: 0256  
Ref. Code: 101  
Amt Released: UNKNOWN  
Contained: No  
Release Type: Terminated  
Release VE: Not reported  
Injuries: No  
Public Exposure: No  
Facility Evacuation: No  
Police at Scene: No

Map ID  
Direction  
Distance  
Elevation

MAP FINDINGS

Site

Database(s)

EDR ID Number  
EPA ID Number

THE COLUMNS (Continued)

U002157962

Firemen at Scene:	No
Contamination of:	Land
Receiving Water:	NONE
Status at Spill:	POSS HISTORICAL SPILL FOUND.CLEAN UP BEING DONE
NJ Spill Date:	Not reported
NJ Spill Time:	Not reported
NJ Spill Name:	Not reported
NJ Spill Title:	Not reported
NJ Spill Phone:	Not reported
Other Date:	Not reported
Other Time:	Not reported
Other Name:	Not reported
Other Title:	Not reported
Other Telephone:	Not reported
Public Evacuation:	No
Assistance Requested:	No
Wind Direction/Speed:	Not reported
Local Municipality Notified:	Not reported
Local Municipality Name:	RUTHERFORD BORO
Local Municipality Title:	LT VANDERSTAR
Local Municipality Telephone:	201-939-6000
Local Municipality Date:	08/03/1994
Local Municipality Time:	1433
Incident Description:	Soil Contamination
Incident Name:	Not reported
Incident Referred To:	DRPSR
Incident Region:	BFO-CAS
Incident Telephone:	Faxed,Mailed
Incident Date:	08/03/1994
Incident time:	Not reported
Incident ITM:	B
Comments:	Not reported
Date A310 Letter Printed:	Not reported
Date Local Authority Was Notified:	Not reported
Date Updated:	Not reported
Date Report Faxed to Local Authority:	Not reported
Local Authority Notification Date:	Not reported
Rep Receive Date:	Not reported
Reporter Type:	Not reported
Reporter Name:	Not reported
Reporter Title:	Not reported
Reporter Org:	Not reported
Reporter Address:	Not reported
Reporter City,St,Zip:	Not reported
Reporter County:	Not reported
Incident Status:	Not reported
Incident Category Source:	Not reported
Incident Source Name:	Not reported
Incident Source Address:	Not reported
Incident Source Address 2:	Not reported
Incident Source City,St,Zip:	Not reported
Incident Source County:	Not reported
DEP Requested:	Not reported
Confidential:	Not reported
Notify Type:	Not reported
Road Closed:	Not reported
Direction:	Not reported

Map ID  
Direction  
Distance  
Elevation

MAP FINDINGS

Site

Database(s)

EDR ID Number  
EPA ID Number

**THE COLUMNS (Continued)**

**U002157962**

Responsible Party: Known  
Responsible Party Name: THE COLUMNS  
Responsible Party Contact: CHARLES WINROW  
Responsible Party Title: PROP OWNER  
Responsible Party Phone: 201-939-0538  
Responsible Party Street: 47 ORIENT WAY  
Responsible Party County: BERGEN  
Responsible Party City,St,Zip: RUTHERFORD, NJ  
Memo. Of Understanding: Not reported  
Drill/trng Exercise: Not reported  
Hazardous: Not reported

**H34  
NW  
< 1/8  
0.120 mi.  
631 ft.**

**97 CHESTNUT STREET  
97 CHESTNUT ST  
RUTHERFORD BORO, NJ 07070**

**NJ SHWS S108775116  
NJ VCP N/A  
NJ NJEMS  
NJ Release**

**Site 1 of 2 in cluster H**

**Relative:  
Higher**

SHWS:  
Name: 97 CHESTNUT STREET  
Address: 97 CHESTNUT ST  
City,State,Zip: RUTHERFORD BORO, NJ  
Site ID: 363232  
Status: Closed  
Home Owner: No  
PI Number: 448782

**Actual:  
66 ft.**

Detail As Of April 2012:  
X Coord Site: Not reported  
X Coord PI: Not reported  
Y Coord Site: Not reported  
Y Coord PI: Not reported

VCP:  
Incident Number: 07-07-24-1157-38  
MOA Execution Date: 10/11/2007  
Type Of Vcp File: CURRENT  
PI Number: 448782  
Case Type(Case Type): MOA  
Case Contact: Department Not reported  
Case Contact Name: ROSE A MURRAY  
Case Contact: Organization MEADOWLANDS Board OF REALTORS  
Case Contact: Address: Line1 97 CHESTNUT ST  
Case Contact: Address: Line2 Not reported  
Case Contact: Address: Line3 Not reported  
Case Contact City,St,Zip: Rutherford, NJ 07070

NJEMS:  
Name: 97 CHESTNUT STREET  
Address: 97 CHESTNUT ST  
City,State,Zip: RUTHERFORD BORO, NJ 07070  
Site Id: 363232  
Municipality: RUTHERFORD BORO  
Municipality Name From Spatial Overlay: RUTHERFORD BORO  
GNIS Civil Code For Municipality: 885383  
Municipal Code (NJ-1040): 0256  
X Coord: 601433

Map ID  
Direction  
Distance  
Elevation

MAP FINDINGS

Site

Database(s)

EDR ID Number  
EPA ID Number

97 CHESTNUT STREET (Continued)

S108775116

Y Coord: 726913  
Coord System: NJ STATE PLANE (NAD83) - USFEET  
Coord Type: Approx. Addr. Match  
Coord Orign: DEP-GIS  
State Standard Numeric Code From Spatial Overlay: 0256  
Unique Feature Number For Municipality From Spatial Overlay: 3400365280  
Eleven Digit Hydrologic Unit Code From Spatial Overlay): 02030103180  
Fourteen Digit Hydrologic Unit Code From Spatial Overlay: 02030103180070  
Watershed Management Area Number From Spatial Overlay: 05  
Watershed Management Area Name From Spatial Overlay: Hackensack, Hudson, and Pascack  
Water Region Code From Spatial Overlay: 1  
Water Region Name From Spatial Overlay: Northeast  
Sub Watershed Name From Overlay: Berrys Creek (below Paterson Ave)  
Watershed Name From Spatial Overlay: Hackensack R (below/incl Hirshfeld Bk)

NJ Release:

Name: Not reported  
Address: 97 CHESTNUT ST  
City,State,Zip: RUTHERFORD BORO, NJ 07070  
Facility Type: Residential  
Facility Phone: Not reported  
Incident Date: 07/24/2007  
Incident Time: Not reported  
Trenton Dispatch Log Number: 241804  
Case Number: 07-07-24-1157-38  
Date Received: 07/24/2007  
Nature of Incident: Not reported  
Operator: Not reported  
Incident Type: Underground Storage Tank  
Incident Location: RESIDENCE  
Location: Not reported  
Other Location: Not reported  
Contact Name: ROSE ANN MURRAY  
Caller Name: Not reported  
Caller Title: Not reported  
Caller Address: Not reported  
Caller City,St,Zip: Not reported  
Caller Telephone: Not reported  
Substance(s): Not reported  
Substance Type: Not reported  
Substance Identity: Not reported  
CAS Number: Not reported  
A310 Letter: Not reported  
TCPA Chemical: Not reported  
Hazrds Material: Not reported  
COMU: Not reported  
Ref. Code: Not reported  
Amt Released: Not reported  
Contained: Not reported  
Release Type: Not reported  
Release VE: Not reported  
Injuries: No  
Public Exposure: No  
Facility Evacuation: No  
Police at Scene: No  
Firemen at Scene: No  
Contamination of: Not reported

Map ID  
Direction  
Distance  
Elevation

MAP FINDINGS

Site

Database(s)

EDR ID Number  
EPA ID Number

97 CHESTNUT STREET (Continued)

S108775116

Receiving Water:	Not reported
Status at Spill:	Not reported
NJ Spill Date:	Not reported
NJ Spill Time:	Not reported
NJ Spill Name:	Not reported
NJ Spill Title:	Not reported
NJ Spill Phone:	Not reported
Other Date:	Not reported
Other Time:	Not reported
Other Name:	Not reported
Other Title:	Not reported
Other Telephone:	Not reported
Public Evacuation:	No
Assistance Requested:	Not reported
Wind Direction/Speed:	Not reported
Local Municipality Notified:	Not reported
Local Municipality Name:	Not reported
Local Municipality Title:	Not reported
Local Municipality Telephone:	Not reported
Local Municipality Date:	Not reported
Local Municipality Time:	Not reported
Incident Description:	Not reported
Incident Name:	Not reported
Incident Referred To:	Not reported
Incident Region:	Not reported
Incident Telephone:	Not reported
Incident Date:	Not reported
Incident time:	Not reported
Incident ITM:	Not reported
Comments:	Not reported
Date A310 Letter Printed:	Not reported
Date Local Authority Was Notified:	Not reported
Date Updated:	Not reported
Date Report Faxed to Local Authority:	Not reported
Local Authority Notification Date:	Not reported
Rep Receive Date:	07/24/2007
Reporter Type:	Other
Reporter Name:	REDACTED
Reporter Title:	REDACTED
Reporter Org:	REDACTED
Reporter Address:	Not reported
Reporter City,St,Zip:	Not reported
Reporter County:	Not reported
Incident Status:	Terminated
Incident Category Source:	Other
Incident Source Name:	SOUTH BERGEN COUNTY BOARD OF REALTORS
Incident Source Address:	97 CHESTNUT ST
Incident Source Address 2:	Not reported
Incident Source City,St,Zip:	Rutherford Boro, NJ 07070
Incident Source County:	Bergen
DEP Requested:	No
Confidential:	Not reported
Notify Type:	Not reported
Road Closed:	No
Direction:	Not reported
Responsible Party:	Not reported
Responsible Party Name:	Not reported

Map ID  
Direction  
Distance  
Elevation

MAP FINDINGS

Site

Database(s)

EDR ID Number  
EPA ID Number

97 CHESTNUT STREET (Continued)

S108775116

Responsible Party Contact: Not reported  
Responsible Party Title: Not reported  
Responsible Party Phone: Not reported  
Responsible Party Street: Not reported  
Responsible Party County: Not reported  
Responsible Party City,St,Zip: Not reported  
Memo. Of Understanding: Not reported  
Drill/trng Exercise: Not reported  
Hazardous: Not reported

I35  
East  
< 1/8  
0.121 mi.  
641 ft.

**BOILING SPRINGS SAVINGS BANK**  
**25 ORIENT WAY**  
**RUTHERFORD, NJ 07070**  
**Site 1 of 2 in cluster I**

**NJ VCP S105071302**  
**NJ NJEMS N/A**  
**NJ Release**  
**NJ AIRS**

Relative:  
Lower  
Actual:  
29 ft.

VCP:  
Incident Number: 01-06-14-1253-23  
MOA Execution Date: 01/01/2011  
Type Of Vcp File: HISTORICAL  
Pi Number: Not reported  
Case Type(Case Type): Not reported  
Case Contact: Department Not reported  
Case Contact Name: Not reported  
Case Contact: Organization Boiling Springs Savings Bank  
Case Contact: Address: Line1 Not reported  
Case Contact: Address: Line2 Not reported  
Case Contact: Address: Line3 Not reported  
Case Contact City,St,Zip: Not reported

NJEMS:  
Name: BOILING SPRINGS SAVINGS BANK  
Address: 25 ORIENT WAY  
City,State,Zip: RUTHERFORD, NJ 07070  
Site Id: 39593  
Municipality: RUTHERFORD BORO  
Municipality Name From Spatial Overlay: RUTHERFORD BORO  
GNIS Civil Code For Municipality: 885383  
Municipal Code (NJ-1040): 0256  
X Coord: 602576  
Y Coord: 726558  
Coord System: NJ STATE PLANE (NAD83) - USFEET  
Coord Type: Digital Image  
Coord Orign: DEP-GIS  
State Standard Numeric Code From Spatial Overlay: 0256  
Unique Feature Number For Municipality From Spatial Overlay: 3400365280  
Eleven Digit Hydrologic Unit Code From Spatial Overlay: 02030103180  
Fourteen Digit Hydrologic Unit Code From Spatial Overlay: 02030103180070  
Watershed Management Area Number From Spatial Overlay: 05  
Watershed Management Area Name From Spatial Overlay: Hackensack, Hudson, and Pascack  
Water Region Code From Spatial Overlay: 1  
Water Region Name From Spatial Overlay: Northeast  
Sub Watershed Name From Overlay: Berrys Creek (below Paterson Ave)  
Watershed Name From Spatial Overlay: Hackensack R (below/incl Hirshfeld Bk)

NJ Release:  
Name: RESIDENCE

Map ID  
Direction  
Distance  
Elevation

MAP FINDINGS

Site

Database(s)

EDR ID Number  
EPA ID Number

**BOILING SPRINGS SAVINGS BANK (Continued)**

**S105071302**

Address: 25 ORIENT WAY  
City,State,Zip: RUTHERFORD, NJ  
Facility Type: Residential  
Facility Phone: Not reported  
Incident Date: 06/01/2001  
Incident Time: 1410  
Trenton Dispatch Log Number: 79237  
Case Number: 01-06-01-1442-46  
Date Received: 06/01/2001  
Nature of Incident: Not reported  
Operator: CRAIG  
Incident Type: Not reported  
Incident Location: Not reported  
Location: Other  
Other Location: Not reported  
Contact Name: Not reported  
Caller Name: REDACTED  
Caller Title: Not reported  
Caller Address: Not reported  
Caller City,St,Zip: Not reported  
Caller Telephone: Not reported  
Substance(s): Not reported  
Substance Type: Not reported  
Substance Identity: Not reported  
CAS Number: Not reported  
A310 Letter: True  
TCPA Chemical: Not reported  
Hazrds Material: Not reported  
COMU: 0256  
Ref. Code: 003  
Amt Released: Not reported  
Contained: Not reported  
Release Type: Not reported  
Release VE: Not reported  
Injuries: No  
Public Exposure: No  
Facility Evacuation: No  
Police at Scene: No  
Firemen at Scene: No  
Contamination of: Air  
Receiving Water: Not reported  
Status at Spill: CONTRACTOR STRUCK GAS LINE GOING TO RESIDENCE. REPAIR CREW ENROUTE.  
NJ Spill Date: Not reported  
NJ Spill Time: Not reported  
NJ Spill Name: Not reported  
NJ Spill Title: Not reported  
NJ Spill Phone: Not reported  
Other Date: Not reported  
Other Time: Not reported  
Other Name: Not reported  
Other Title: Not reported  
Other Telephone: Not reported  
Public Evacuation: No  
Assistance Requested: No  
Wind Direction/Speed: 0  
Local Municipality Notified: No  
Local Municipality Name: Not reported

Map ID  
Direction  
Distance  
Elevation

MAP FINDINGS

Site

Database(s)

EDR ID Number  
EPA ID Number

**BOILING SPRINGS SAVINGS BANK (Continued)**

**S105071302**

Local Municipality Title: Not reported  
Local Municipality Telephone: Not reported  
Local Municipality Date: Not reported  
Local Municipality Time: Not reported  
Incident Description: Not reported  
Incident Name: Not reported  
Incident Referred To: Not reported  
Incident Region: Not reported  
Incident Telephone: Not reported  
Incident Date: Not reported  
Incident time: Not reported  
Incident ITM: Not reported  
Comments: Not reported  
Date A310 Letter Printed: Not reported  
Date Local Authority Was Notified: Not reported  
Date Updated: Not reported  
Date Report Faxed to Local Authority: Not reported  
Local Authority Notification Date: Not reported  
Rep Receive Date: Not reported  
Reporter Type: Not reported  
Reporter Name: Not reported  
Reporter Title: Not reported  
Reporter Org: Not reported  
Reporter Address: Not reported  
Reporter City,St,Zip: Not reported  
Reporter County: Not reported  
Incident Status: Not reported  
Incident Category Source: Not reported  
Incident Source Name: Not reported  
Incident Source Address: Not reported  
Incident Source Address 2: Not reported  
Incident Source City,St,Zip: Not reported  
Incident Source County: Not reported  
DEP Requested: Not reported  
Confidential: Not reported  
Notify Type: Other  
Road Closed: No  
Direction: Not reported  
Responsible Party: Unknown  
Responsible Party Name: Not reported  
Responsible Party Contact: Not reported  
Responsible Party Title: Not reported  
Responsible Party Phone: Not reported  
Responsible Party Street: Not reported  
Responsible Party County: Not reported  
Responsible Party City,St,Zip: Not reported  
Memo. Of Understanding: No  
Drill/trng Exercise: No  
Hazardous: No

**AIRS:**

Name: BOILING SPRINGS SAVINGS BANK  
Address: 25 ORIENT WAY  
City,State,Zip: RUTHERFORD, NJ 07070  
Emission Year: Not reported  
Facility Number: 02688  
NAICS Code: Not reported



Map ID  
Direction  
Distance  
Elevation

MAP FINDINGS

Site

Database(s)

EDR ID Number  
EPA ID Number

**BOILING SPRINGS SAVINGS BANK (Continued)**

**S105071302**

Pollutant Name:	Not reported
Tons/Year lbs/Year For Taps 1000 Tons/Year For CO2:	Not reported
Tons/Season (5/1-9/30):	Not reported
Lbs/Day Peak Ozone Season (6/1-8/31):	Not reported
Lbs/Day Co-season (12/1-2/31):	Not reported
Permit of Emission:	PERMIT
X Coordinate:	602576
Y Coordinate:	726558
Coordinate Units:	NJ State Plane (NAD83) - USFEET
Coordinate Type:	Digital Image
Active Number:	GEN100001
Active Type Description:	(GP-017) Boilers < 5 MMBTU/hr
Document Status:	Renewed
Expiration Date:	03/23/2020
Active Flag:	Y
NAICS Description:	Not reported
TPY of Fugitive Emissions:	Not reported
TPY of Non-Fugitive Emissions:	Not reported
Ozone Season Non-Fugitives:	Not reported
Ozone Season Fugitive:	Not reported
May Sep Fugitive QTY:	Not reported
May Sep Total QTY:	Not reported
Name:	BOILING SPRINGS SAVINGS BANK
Address:	25 ORIENT WAY
City,State,Zip:	RUTHERFORD, NJ 07070
Emission Year:	Not reported
Facility Number:	02688
NAICS Code:	Not reported
Pollutant Name:	Not reported
Tons/Year lbs/Year For Taps 1000 Tons/Year For CO2:	Not reported
Tons/Season (5/1-9/30):	Not reported
Lbs/Day Peak Ozone Season (6/1-8/31):	Not reported
Lbs/Day Co-season (12/1-2/31):	Not reported
Permit of Emission:	PERMIT
X Coordinate:	602576
Y Coordinate:	726558
Coordinate Units:	NJ State Plane (NAD83) - USFEET
Coordinate Type:	Digital Image
Active Number:	GEN000001
Active Type Description:	(GP-006) Boiler
Document Status:	Superseded (Archived)
Expiration Date:	03/28/2010
Active Flag:	Y
NAICS Description:	Not reported
TPY of Fugitive Emissions:	Not reported
TPY of Non-Fugitive Emissions:	Not reported
Ozone Season Non-Fugitives:	Not reported
Ozone Season Fugitive:	Not reported
May Sep Fugitive QTY:	Not reported
May Sep Total QTY:	Not reported

MAP FINDINGS

Map ID  
Direction  
Distance  
Elevation

Site

Database(s)

EDR ID Number  
EPA ID Number

**I36**  
**East**  
**< 1/8**  
**0.121 mi.**  
**641 ft.**

**BOILING SPRINGS SAVINGS BANK**  
**25 ORIENT WAY**  
**RUTHERFORD BORO, NJ 07070**

**Site 2 of 2 in cluster I**

**NJ SHWS** 1007018651  
**NJ HIST HWS** N/A  
**NJ LUST**  
**NJ UST**  
**NJ BROWNFIELDS**  
**NJ Release**

**Relative:**  
**Lower**

SHWS:

**Actual:**  
**29 ft.**

Name: BOILING SPRINGS SAVINGS BANK  
Address: 25 ORIENT WAY  
City,State,Zip: RUTHERFORD BORO, NJ  
Site ID: Not reported  
Status: Active  
Home Owner: Not reported  
PI Number: G000063020

Detail As Of April 2012:

X Coord Site: Not reported  
X Coord PI: Not reported  
Y Coord Site: Not reported  
Y Coord PI: Not reported

Name: BOILING SPRINGS SAVINGS BANK  
Address: 25 ORIENT WAY  
City,State,Zip: RUTHERFORD BORO, NJ  
Site ID: 39593  
Status: Active  
Home Owner: No  
PI Number: G000063020

Detail As Of April 2012:

X Coord Site: 602475  
X Coord PI: 602475  
Y Coord Site: 726570  
Y Coord PI: 726570

HIST SHWS:

**Case Status:** Active  
Status Date: 5/29/2003  
Case ID: G000063020  
Contact: BSCM  
Sub Section Label: A: Sites with On-Site Sources of Contamination  
Site Municipality: 0256  
Remedial Level Code: C2  
Classification exception area dt: None  
Classification exception area dt: Not reported  
Deed Notice Status: None  
Deed Notice Date: Not reported  
Engineering Control Status: None  
Engineering Control Date: Not reported  
National Priorities List Status: Not reported  
National Priorities List Date: Not reported  
X Coordinate: 602475  
Y Coordinate: 726570  
Coordinate System: NJ State Plane (NAD83) - USFEET

LUST:

Name: BOILING SPRINGS SAVINGS BANK  
Address: 25 ORIENT WAY

Map ID  
Direction  
Distance  
Elevation

MAP FINDINGS

Site

Database(s)

EDR ID Number  
EPA ID Number

**BOILING SPRINGS SAVINGS BANK (Continued)**

**1007018651**

City,State,Zip: RUTHERFORD BORO, NJ  
Case ID: G000063020  
Activity Number: LSR120001

UST:  
Facility ID: G000063020

Contact:  
Owner Name: VICTOR DELUCIA, ESQ  
Organization: BOILING SPRINGS SAVINGS BANK  
Contact Type(UST Reg): Facility Operator  
Contact Address (UST Reg): 25 ORIENT WAY  
Contact Address 2 (UST Reg): Not reported  
Contact City,St,Zip (UST Reg): Rutherford, NJ 070701701

Owner Name: VICTOR DELUCIA, ESQ  
Organization: BOILING SPRINGS SAVINGS BANK  
Contact Type(UST Reg): Tank Owner  
Contact Address (UST Reg): 25 ORIENT WAY  
Contact Address 2 (UST Reg): Not reported  
Contact City,St,Zip (UST Reg): Rutherford, NJ 070701701

Tanks:  
Tank Id: TANK-2  
Tank Number: 0001  
**Tank Status: Removed**  
Tank Status Date: 02/27/2001  
Install Date: 01/01/1944  
Tank Contents: Heating Oil (No. 4)  
Tank Size: 3000  
Tank Compliance: No  
Overfill: Not reported  
Compliance Monitoring?: No  
Overfill Protection: Not reported  
Spill Containment: Not reported  
Tank Wellhead Protection: Not reported  
Tank/Pipe Construction Type: Tank Bare steel  
Tank/Pipe Construction Type: Pipe Bare steel  
Tank/Pipe Monitor: Pipe None  
Tank/Pipe Monitor: Tank None

Tank Id: TANK-3  
Tank Number: 0002  
**Tank Status: Removed**  
Tank Status Date: 03/01/2001  
Install Date: 01/01/1944  
Tank Contents: Heating Oil (No. 4)  
Tank Size: 2000  
Tank Compliance: No  
Overfill: Not reported  
Compliance Monitoring?: No  
Overfill Protection: Not reported  
Spill Containment: Not reported  
Tank Wellhead Protection: Not reported

Map ID  
Direction  
Distance  
Elevation

MAP FINDINGS

Site

Database(s)

EDR ID Number  
EPA ID Number

**BOILING SPRINGS SAVINGS BANK (Continued)**

1007018651

Tank/Pipe Construction Type: Pipe Bare steel  
Tank/Pipe Construction Type: Tank Bare steel  
Tank/Pipe Monitor: Pipe None  
Tank/Pipe Monitor: Tank None

Tank Id: TANK-4  
Tank Number: 0003  
**Tank Status: Removed**  
Tank Status Date: 05/04/2001  
Install Date: 01/01/1944  
Tank Contents: Medium Diesel Fuel (No. 2-D)  
Tank Size: 1000  
Tank Compliance: No  
Overfill: Not reported  
Compliance Monitoring?: No  
Overfill Protection: Not reported  
Spill Containment: Not reported  
Tank Wellhead Protection: Not reported  
Tank/Pipe Construction Type: Tank Bare steel  
Tank/Pipe Construction Type: Pipe Bare steel  
Tank/Pipe Monitor: Pipe None  
Tank/Pipe Monitor: Tank None

Tank Id: TANK-5  
Tank Number: 0004  
**Tank Status: Removed**  
Tank Status Date: 05/04/2001  
Install Date: 01/01/1944  
Tank Contents: Unleaded Gasoline  
Tank Size: 1000  
Tank Compliance: No  
Overfill: Not reported  
Compliance Monitoring?: No  
Overfill Protection: Not reported  
Spill Containment: Not reported  
Tank Wellhead Protection: Not reported  
Tank/Pipe Construction Type: Pipe Bare steel  
Tank/Pipe Construction Type: Tank Bare steel  
Tank/Pipe Monitor: Pipe None  
Tank/Pipe Monitor: Tank None

Tank Id: TANK-6  
Tank Number: 0005  
**Tank Status: Removed**  
Tank Status Date: 05/04/2001  
Install Date: 01/01/1944  
Tank Contents: Unleaded Gasoline  
Tank Size: 1000  
Tank Compliance: No  
Overfill: Not reported  
Compliance Monitoring?: No  
Overfill Protection: Not reported  
Spill Containment: Not reported  
Tank Wellhead Protection: Not reported

Map ID  
Direction  
Distance  
Elevation

MAP FINDINGS

Site

Database(s)

EDR ID Number  
EPA ID Number

**BOILING SPRINGS SAVINGS BANK (Continued)**

1007018651

Tank/Pipe Construction Type: Tank Bare steel  
Tank/Pipe Construction Type: Pipe Bare steel  
Tank/Pipe Monitor: Pipe None  
Tank/Pipe Monitor: Tank None

Tank Id: TANK-7  
Tank Number: 0006  
**Tank Status: Removed**  
Tank Status Date: 05/04/2001  
Install Date: 01/01/1944  
Tank Contents: Unleaded Gasoline  
Tank Size: 1000  
Tank Compliance: No  
Overfill: Not reported  
Compliance Monitoring?: No  
Overfill Protection: Not reported  
Spill Containment: Not reported  
Tank Wellhead Protection: Not reported  
Tank/Pipe Construction Type: Tank Bare steel  
Tank/Pipe Construction Type: Pipe Bare steel  
Tank/Pipe Monitor: Pipe None  
Tank/Pipe Monitor: Tank None

Tank Id: TANK-8  
Tank Number: 0007  
**Tank Status: Removed**  
Tank Status Date: 07/26/2001  
Install Date: 01/01/1944  
Tank Contents: Mixtures  
Tank Size: 2000  
Tank Compliance: No  
Overfill: Not reported  
Compliance Monitoring?: No  
Overfill Protection: Not reported  
Spill Containment: Not reported  
Tank Wellhead Protection: Not reported  
Tank/Pipe Construction Type: Pipe Bare steel  
Tank/Pipe Construction Type: Tank Bare steel  
Tank/Pipe Monitor: Pipe None  
Tank/Pipe Monitor: Tank None

**BROWNFIELDS:**

Name: BOILING SPRINGS SAVINGS BANK  
Address: 25 ORIENT WAY  
City, State, Zip: RUTHERFORD BOROUGH, RUTHERFORD BOROUGH 07070  
Price: Not reported  
Assessed Value: Not reported  
Property Size: Unknown  
Annual Taxes: Not reported  
Representative Address: Not reported  
Representative City/State/Zip: Not reported  
Submitter Name: Not reported  
Submitter Address1: Not reported  
Submitter Address2: Not reported  
Submitter City: Not reported

Map ID  
Direction  
Distance  
Elevation

MAP FINDINGS

Site

Database(s)

EDR ID Number  
EPA ID Number

**BOILING SPRINGS SAVINGS BANK (Continued)**

**1007018651**

Submitter State:	Not reported
Submitter Zip:	Not reported
Submitter Email:	Not reported
Submitter Phone:	Not reported
Transaction Type:	Not reported
Transfer Type:	Not reported
Site Number:	4615
X Coordinate:	602475
Y Coordinate:	726570
Coord:	602475:726570
AutoID:	Not reported
Ownership Type:	unknown
Ownership:	DEP Case
PStatus:	DEP Case
PI Number:	G000063020
Owner Name:	Not reported
Owner Address + Owner Street:	Not reported
Owner City:	Not reported
Owner State:	Not reported
Owner Zip Code:	Not reported
Owner County:	Not reported
Owner Phone:	9999999999
Owner Fax:	9999999999
Owner Email:	Not reported
Owner Organization:	Not reported
Authorized Representative:	Not reported
Auth Rep Relation to Owner:	Not reported
Municipal Contact Name:	Not reported
Municipal Contact Street:	Not reported
Municipal Contact City:	Not reported
Municipal Contact State:	Not reported
Municipal Contact Zip Code:	Not reported
Municipal Contact Phone:	9999999999
Municipal Contact Fax:	9999999999
Municipal Contact Email:	Not reported
Department:	Not reported
Municipal Contact Title:	Not reported
Contact Relation to Owner:	Not reported
Current Zoning:	Not reported
Proposed Zoning:	Not reported
Copy of Title Insurance:	Not reported
Block:	Not reported
Lot:	Not reported
Development Plan Completed:	Unknown
Market Study Completed:	Unknown
Current Activity:	Not reported
Current Operations:	Not reported
Prior Operations:	Not reported
Deed Restrictions:	Unknown
Easements:	Unknown
Buildings:	Not reported
Condition of Buildings:	Not reported
Square Footage:	Not reported
Total Buildable Space:	Not reported
Lease Price:	Not reported
Tax Certificate:	Unknown
Tax Lien:	Unknown

Map ID  
Direction  
Distance  
Elevation

MAP FINDINGS

Site

Database(s)

EDR ID Number  
EPA ID Number

**BOILING SPRINGS SAVINGS BANK (Continued)**

**1007018651**

Other Liens/Judgements:	No
Traffic Study:	Unknown
Road Access:	Not reported
Waterfront Access:	Unknown
Airport Access:	Unknown
Public Transportation Access:	Unknown
Major Highway Name:	Not reported
Major Highway Interchange:	Not reported
Major Highway Miles Away:	Not reported
Local Highway Name:	Not reported
Local Highway Interchange:	Not reported
Local Highway Miles Away:	Not reported
Rail Type:	Not reported
Rail Name:	Not reported
Rail Station:	Not reported
Rail Miles Away:	Not reported
Public Water:	Unknown
Electric:	Unknown
Gas:	Unknown
Public Sewer:	Unknown
Telephone:	Unknown
Cable:	Unknown
Fiber Optics:	Unknown
Wetlands:	No
Sensitive Ecosystems/Habitats:	No
Endangered Species:	No
Historic/Archeological Site:	No
100 Year Flood Plain:	No
500 Year Flood Plain:	No
Environmental Report Copies:	Yes
List Containing Site:	Not reported
Preliminary Assessment:	No
Site Investigation:	No
Remedial Investigation:	No
Remedial Action Workplan:	No
Voluntary Cleanup Program:	No
Environmental Litigation:	No
Remediation In Progress:	Yes
Remediation Estimated Complete Date:	Not reported
Regulatory sign-off:	No
Regulatory Sign-Off Description:	Not reported
Other Incentives:	No
Low Interest Rates:	No
HDSRF Grants:	No
TIF:	No
HDSRF Loans:	No
USA Loans:	No
USA Grants:	No
Designated Redevelopment Area:	No
Environmental Opportunity Zone:	No
Tax Rebate or Abatement:	No
Empowerment Zone (Federal):	No
Urban Coordinating Council Neighborhood:	No
Enterprise Community (Federal):	No
Urban Enterprise Zone:	No
Additional Comments:	1) Assigned to Program,5/29/2003 2) C2: Formal Design - Known Source or Release with GW Contamination established 5/29/2003

Map ID  
Direction  
Distance  
Elevation

MAP FINDINGS

Site

Database(s)

EDR ID Number  
EPA ID Number

**BOILING SPRINGS SAVINGS BANK (Continued)**

**1007018651**

County_int_FK:	2
Municipality_int_FK:	79
Planning Area Designation:	Planning Area 1
Authorized Representative Email:	Not reported
Authorized Representative Phone:	9999999999
General Comments:	Not reported
NJ Release:	
Name:	Not reported
Address:	25 ORIENT WAY
City,State,Zip:	RUTHERFORD BORO, NJ 07070
Facility Type:	Commercial
Facility Phone:	Not reported
Incident Date:	12/02/2015
Incident Time:	Not reported
Trenton Dispatch Log Number:	581724
Case Number:	15-12-02-0822-49
Date Received:	12/02/2015
Nature of Incident:	Not reported
Operator:	Not reported
Incident Type:	UNK SO Groundwater Cont.
Incident Location:	BOILING SPRINGS SAVINGS BANK
Location:	Not reported
Other Location:	Not reported
Contact Name:	LOUIS PAULTER
Caller Name:	Not reported
Caller Title:	Not reported
Caller Address:	Not reported
Caller City,St,Zip:	Not reported
Caller Telephone:	Not reported
Substance(s):	Not reported
Substance Type:	Not reported
Substance Identity:	Not reported
CAS Number:	Not reported
A310 Letter:	Not reported
TCPA Chemical:	Not reported
Hazrds Material:	Not reported
COMU:	Not reported
Ref. Code:	Not reported
Amt Released:	Not reported
Contained:	Not reported
Release Type:	Not reported
Release VE:	Not reported
Injuries:	No
Public Exposure:	No
Facility Evacuation:	No
Police at Scene:	No
Firemen at Scene:	No
Contamination of:	Not reported
Receiving Water:	Not reported
Status at Spill:	Not reported
NJ Spill Date:	Not reported
NJ Spill Time:	Not reported
NJ Spill Name:	Not reported
NJ Spill Title:	Not reported
NJ Spill Phone:	Not reported
Other Date:	Not reported



Map ID  
Direction  
Distance  
Elevation

MAP FINDINGS

Site

Database(s)

EDR ID Number  
EPA ID Number

**BOILING SPRINGS SAVINGS BANK (Continued)**

**1007018651**

Other Time: Not reported  
Other Name: Not reported  
Other Title: Not reported  
Other Telephone: Not reported  
Public Evacuation: No  
Assistance Requested: Not reported  
Wind Direction/Speed: Not reported  
Local Municipality Notified: Not reported  
Local Municipality Name: Not reported  
Local Municipality Title: Not reported  
Local Municipality Telephone: Not reported  
Local Municipality Date: Not reported  
Local Municipality Time: Not reported  
Incident Description: Not reported  
Incident Name: Not reported  
Incident Referred To: Not reported  
Incident Region: Not reported  
Incident Telephone: Not reported  
Incident Date: Not reported  
Incident time: Not reported  
Incident ITM: Not reported  
Comments: Not reported  
Date A310 Letter Printed: Not reported  
Date Local Authority Was Notified: Not reported  
Date Updated: Not reported  
Date Report Faxed to Local Authority: Not reported  
Local Authority Notification Date: Not reported  
Rep Receive Date: 12/02/2015  
Reporter Type: Other  
Reporter Name: REDACTED  
Reporter Title: REDACTED  
Reporter Org: REDATED  
Reporter Address: Not reported  
Reporter City,St,Zip: Not reported  
Reporter County: Not reported  
Incident Status: Continuous  
Incident Category Source: Other  
Incident Source Name: BOILING SPRINGS SAVINGS BANK  
Incident Source Address: 25 ORIENT WAY  
Incident Source Address 2: Not reported  
Incident Source City,St,Zip: Rutherford Boro, NJ 07070  
Incident Source County: Bergen  
DEP Requested: No  
Confidential: Not reported  
Notify Type: Not reported  
Road Closed: Not reported  
Direction: Not reported  
Responsible Party: Not reported  
Responsible Party Name: Not reported  
Responsible Party Contact: Not reported  
Responsible Party Title: Not reported  
Responsible Party Phone: Not reported  
Responsible Party Street: Not reported  
Responsible Party County: Not reported  
Responsible Party City,St,Zip: Not reported  
Memo. Of Understanding: Not reported  
Drill/trng Exercise: Not reported

Map ID  
Direction  
Distance  
Elevation

MAP FINDINGS

Site

Database(s)

EDR ID Number  
EPA ID Number

**BOILING SPRINGS SAVINGS BANK (Continued)**

1007018651

Hazardous: Not reported

H37  
NW  
< 1/8  
0.124 mi.  
655 ft.

85 87 CHESTNUT STREET  
85 87 CHESTNUT ST  
RUTHERFORD BORO, NJ 07070

NJ SHWS 1010510203  
NJ NJEMS N/A  
FINDS

Site 2 of 2 in cluster H

Relative:  
Higher  
Actual:  
64 ft.

SHWS:  
Name: 85 87 CHESTNUT STREET  
Address: 85 87 CHESTNUT ST  
City,State,Zip: RUTHERFORD BORO, NJ  
Site ID: 190956  
Status: Closed  
Home Owner: Yes  
PI Number: 250899

Detail As Of April 2012:

X Coord Site: Not reported  
X Coord PI: Not reported  
Y Coord Site: Not reported  
Y Coord PI: Not reported

NJEMS:

Name: 85 87 CHESTNUT STREET  
Address: 85 87 CHESTNUT ST  
City,State,Zip: RUTHERFORD BORO, NJ 07070  
Site Id: 190956  
Municipality: RUTHERFORD BORO  
Municipality Name From Spatial Overlay: RUTHERFORD BORO  
GNIS Civil Code For Municipality: 885383  
Municipal Code (NJ-1040): 0256  
X Coord: 601508  
Y Coord: 726975  
Coord System: NJ STATE PLANE (NAD83) - USFEET  
Coord Type: GIS Parcel Centroid  
Coord Origin: DEP-GIS  
State Standard Numeric Code From Spatial Overlay: 0256  
Unique Feature Number For Municipality From Spatial Overlay: 3400365280  
Eleven Digit Hydrologic Unit Code From Spatial Overlay: 02030103180  
Fourteen Digit Hydrologic Unit Code From Spatial Overlay: 02030103180070  
Watershed Management Area Number From Spatial Overlay: 05  
Watershed Management Area Name From Spatial Overlay: Hackensack, Hudson, and Pascack  
Water Region Code From Spatial Overlay: 1  
Water Region Name From Spatial Overlay: Northeast  
Sub Watershed Name From Overlay: Berrys Creek (below Paterson Ave)  
Watershed Name From Spatial Overlay: Hackensack R (below/incl Hirshfeld Bk)

FINDS:

Registry ID: 110032074261

Click Here:

Environmental Interest/Information System:

NJ-NJEMS (New Jersey - New Jersey Environmental Management System).  
The Department of Environmental Protection (NJDEP) manages large  
databases of environmental information in this integrated system.

Map ID  
 Direction  
 Distance  
 Elevation

MAP FINDINGS

Site

Database(s)

EDR ID Number  
 EPA ID Number

**85 87 CHESTNUT STREET (Continued)**

**1010510203**

[Click this hyperlink](#) while viewing on your computer to access additional FINDS: detail in the EDR Site Report.

**J38  
 West  
 1/8-1/4  
 0.127 mi.  
 671 ft.**

**118 PARK AVENUE  
 118 PARK AVE  
 RUTHERFORD, NJ 07070**

**NJ SHWS  
 NJ NJEMS  
 NJ Release**

**S122981836  
 N/A**

**Site 1 of 4 in cluster J**

**Relative:  
 Higher  
 Actual:  
 86 ft.**

SHWS:  
 Name: 118 PARK AVENUE  
 Address: 118 PARK AVE  
 City,State,Zip: RUTHERFORD BORO, NJ  
 Site ID: 620476  
 Status: Closed  
 Home Owner: Yes  
 PI Number: 786844

Detail As Of April 2012:

X Coord Site: Not reported  
 X Coord PI: Not reported  
 Y Coord Site: Not reported  
 Y Coord PI: Not reported

NJEMS:

Name: 118 PARK AVENUE  
 Address: 118 PARK AVE  
 City,State,Zip: RUTHERFORD, NJ 07070  
 Site Id: 620476  
 Municipality: RUTHERFORD BORO  
 Municipality Name From Spatial Overlay: RUTHERFORD BORO  
 GNIS Civil Code For Municipality: 885383  
 Municipal Code (NJ-1040): 0256  
 X Coord: 601233.76812499797  
 Y Coord: 726372.13437499106  
 Coord System: NJ STATE PLANE (NAD83) - USFEET  
 Coord Type: Exact Address Match  
 Coord Orign: DEP-SRP-GIS  
 State Standard Numeric Code From Spatial Overlay: 0256  
 Unique Feature Number For Municipality From Spatial Overlay: 3400365280  
 Eleven Digit Hydrologic Unit Code From Spatial Overlay): 02030103180  
 Fourteen Digit Hydrologic Unit Code From Spatial Overlay: 02030103180070  
 Watershed Management Area Number From Spatial Overlay: 05  
 Watershed Management Area Name From Spatial Overlay: Hackensack, Hudson, and Pascack  
 Water Region Code From Spatial Overlay: 1  
 Water Region Name From Spatial Overlay: Northeast  
 Sub Watershed Name From Overlay: Berrys Creek (below Paterson Ave)  
 Watershed Name From Spatial Overlay: Hackensack R (below/incl Hirshfeld BK)

NJ Release:

Name: Not reported  
 Address: 118 PARK AVE  
 City,State,Zip: RUTHERFORD BORO, NJ 07070  
 Facility Type: Residential  
 Facility Phone: Not reported  
 Incident Date: 12/02/2016  
 Incident Time: Not reported

Map ID  
Direction  
Distance  
Elevation

MAP FINDINGS

Site

Database(s)

EDR ID Number  
EPA ID Number

118 PARK AVENUE (Continued)

S122981836

Trenton Dispatch Log Number: 684277  
Case Number: 18-07-25-1534-37  
Date Received: 07/25/2018  
Nature of Incident: Not reported  
Operator: Not reported  
Incident Type: Underground Storage Tank  
Incident Location: RESIDENCE OF  
Location: Not reported  
Other Location: Not reported  
Contact Name: Not reported  
Caller Name: Not reported  
Caller Title: Not reported  
Caller Address: Not reported  
Caller City,St,Zip: Not reported  
Caller Telephone: Not reported  
Substance(s): Not reported  
Substance Type: Not reported  
Substance Identity: Not reported  
CAS Number: Not reported  
A310 Letter: Not reported  
TCPA Chemical: Not reported  
Hazrds Material: Not reported  
COMU: Not reported  
Ref. Code: Not reported  
Amt Released: Not reported  
Contained: Not reported  
Release Type: Not reported  
Release VE: Not reported  
Injuries: No  
Public Exposure: No  
Facility Evacuation: No  
Police at Scene: No  
Firemen at Scene: No  
Contamination of: Not reported  
Receiving Water: Not reported  
Status at Spill: Not reported  
NJ Spill Date: Not reported  
NJ Spill Time: Not reported  
NJ Spill Name: Not reported  
NJ Spill Title: Not reported  
NJ Spill Phone: Not reported  
Other Date: Not reported  
Other Time: Not reported  
Other Name: Not reported  
Other Title: Not reported  
Other Telephone: Not reported  
Public Evacuation: No  
Assistance Requested: Not reported  
Wind Direction/Speed: Not reported  
Local Municipality Notified: Not reported  
Local Municipality Name: Not reported  
Local Municipality Title: Not reported  
Local Municipality Telephone: Not reported  
Local Municipality Date: Not reported  
Local Municipality Time: Not reported  
Incident Description: Not reported  
Incident Name: Not reported

Map ID  
Direction  
Distance  
Elevation

MAP FINDINGS

Site

Database(s)

EDR ID Number  
EPA ID Number

118 PARK AVENUE (Continued)

S122981836

Incident Referred To: Not reported  
Incident Region: Not reported  
Incident Telephone: Not reported  
Incident Date: Not reported  
Incident time: Not reported  
Incident ITM: Not reported  
Comments: Not reported  
Date A310 Letter Printed: Not reported  
Date Local Authority Was Notified: Not reported  
Date Updated: Not reported  
Date Report Faxed to Local Authority: Not reported  
Local Authority Notification Date: Not reported  
Rep Receive Date: 07/25/2018  
Reporter Type: Other  
Reporter Name: REDACTED  
Reporter Title: REDACTED  
Reporter Org: REDATED  
Reporter Address: Not reported  
Reporter City,St,Zip: Not reported  
Reporter County: Not reported  
Incident Status: Terminated  
Incident Category Source: Other  
Incident Source Name: MICHAEL ACCIARDI  
Incident Source Address: 37 BURNING HOLLOW RD  
Incident Source Address 2: Not reported  
Incident Source City,St,Zip: Saddle River Boro, NJ 07458  
Incident Source County: Bergen  
DEP Requested: No  
Confidential: Not reported  
Notify Type: Not reported  
Road Closed: Not reported  
Direction: Not reported  
Responsible Party: Not reported  
Responsible Party Name: Not reported  
Responsible Party Contact: Not reported  
Responsible Party Title: Not reported  
Responsible Party Phone: Not reported  
Responsible Party Street: Not reported  
Responsible Party County: Not reported  
Responsible Party City,St,Zip: Not reported  
Memo. Of Understanding: Not reported  
Drill/trng Exercise: Not reported  
Hazardous: Not reported

K39  
NE  
1/8-1/4  
0.127 mi.  
671 ft.

FUJI PHOTO FILM USA INC  
16 PARK AVE N LITE STUDIO  
EAST RUTHERFORD, NJ 07070

RCRA NonGen / NLR

1001215370  
NJR000022293

Site 1 of 3 in cluster K

Relative:  
Lower  
Actual:  
50 ft.

RCRA NonGen / NLR:  
Date form received by agency:2007-01-01 00:00:00.0  
Facility name: FUJI PHOTO FILM USA INC  
Facility address: 16 PARK AVE N LITE STUDIO  
EAST RUTHERFORD, NJ 07070  
EPA ID: NJR000022293  
Mailing address: TAXTER RD  
ELMSFORD, NJ 10523

Map ID  
Direction  
Distance  
Elevation

MAP FINDINGS

Site

Database(s)

EDR ID Number  
EPA ID Number

**FUJI PHOTO FILM USA INC (Continued)**

**1001215370**

Contact: Not reported  
Contact address: TAXTER RD  
ELMSFORD, NJ 10523  
Contact country: US  
Contact telephone: Not reported  
Contact email: Not reported  
EPA Region: 02  
Classification: Non-Generator  
Description: Handler: Non-Generators do not presently generate hazardous waste

**Owner/Operator Summary:**

Owner/operator name: FUJI PHOTO FILM USA INC  
Owner/operator address: 555 TAXTER RD  
ELMSFORD, NY 10523  
Owner/operator country: US  
Owner/operator telephone: 914-789-8793  
Owner/operator email: Not reported  
Owner/operator fax: Not reported  
Owner/operator extension: Not reported  
Legal status: Private  
Owner/Operator Type: Owner  
Owner/Op start date: Not reported  
Owner/Op end date: Not reported

Owner/operator name: FUJI PHOTO FILM USA INC  
Owner/operator address: 555 TAXTER RD  
ELMSFORD, NY 10523  
Owner/operator country: US  
Owner/operator telephone: 914-789-8793  
Owner/operator email: Not reported  
Owner/operator fax: Not reported  
Owner/operator extension: Not reported  
Legal status: Private  
Owner/Operator Type: Operator  
Owner/Op start date: Not reported  
Owner/Op end date: Not reported

**Handler Activities Summary:**

U.S. importer of hazardous waste: No  
Mixed waste (haz. and radioactive): No  
Recycler of hazardous waste: No  
Transporter of hazardous waste: No  
Treater, storer or disposer of HW: No  
Underground injection activity: No  
On-site burner exemption: No  
Furnace exemption: No  
Used oil fuel burner: No  
Used oil processor: No  
User oil refiner: No  
Used oil fuel marketer to burner: No  
Used oil Specification marketer: No  
Used oil transfer facility: No  
Used oil transporter: No

**Historical Generators:**

Date form received by agency: 2006-01-01 00:00:00.0

Map ID  
Direction  
Distance  
Elevation

MAP FINDINGS

Site

Database(s)

EDR ID Number  
EPA ID Number

**FUJI PHOTO FILM USA INC (Continued)**

**1001215370**

Site name: FUJI PHOTO FILM USA INC  
Classification: Not a generator, verified

Date form received by agency: 1997-12-09 00:00:00.0  
Site name: FUJI PHOTO FILM USA INC  
Classification: Small Quantity Generator

Hazardous Waste Summary:

. Waste code: D000  
. Waste name: Not Defined  
  
. Waste code: D011  
. Waste name: SILVER  
  
. Waste code: NONE  
. Waste name: None

Violation Status: No violations found

**K40**  
**NE**  
**1/8-1/4**  
**0.131 mi.**  
**694 ft.**

**SUMMIT BANK CORP**  
**12-14 PARK AVE**  
**RUTHERFORD, NJ 07070**

**RCRA NonGen / NLR** **1001202766**  
**NJR000020693**

**Site 2 of 3 in cluster K**

**Relative:**  
**Lower**  
**Actual:**  
**49 ft.**

RCRA NonGen / NLR:  
Date form received by agency: 2007-01-01 00:00:00.0  
Facility name: SUMMIT BANK CORP  
Facility address: 12-14 PARK AVE  
RUTHERFORD, NJ 07070-1712  
EPA ID: NJR000020693  
Mailing address: PARK AVE  
RUTHERFORD, NJ 07070  
Contact: Not reported  
Contact address: PARK AVE  
RUTHERFORD, NJ 07070  
Contact country: US  
Contact telephone: Not reported  
Contact email: Not reported  
EPA Region: 02  
Classification: Non-Generator  
Description: Handler: Non-Generators do not presently generate hazardous waste

Owner/Operator Summary:  
Owner/operator name: SUMMIT BANK CORP  
Owner/operator address: 12-14 PARK AVE  
RUTHERFORD, NJ 07070  
Owner/operator country: US  
Owner/operator telephone: 201-487-7740  
Owner/operator email: Not reported  
Owner/operator fax: Not reported  
Owner/operator extension: Not reported  
Legal status: Private  
Owner/Operator Type: Owner  
Owner/Op start date: Not reported  
Owner/Op end date: Not reported

Map ID  
Direction  
Distance  
Elevation

MAP FINDINGS

Site

Database(s)

EDR ID Number  
EPA ID Number

**SUMMIT BANK CORP (Continued)**

**1001202766**

Owner/operator name: SUMMIT BANK CORP  
Owner/operator address: 12-14 PARK AVE  
RUTHERFORD, NJ 07070  
Owner/operator country: US  
Owner/operator telephone: 201-487-7740  
Owner/operator email: Not reported  
Owner/operator fax: Not reported  
Owner/operator extension: Not reported  
Legal status: Private  
Owner/Operator Type: Operator  
Owner/Op start date: Not reported  
Owner/Op end date: Not reported

Handler Activities Summary:

U.S. importer of hazardous waste: No  
Mixed waste (haz. and radioactive): No  
Recycler of hazardous waste: No  
Transporter of hazardous waste: No  
Treater, storer or disposer of HW: No  
Underground injection activity: No  
On-site burner exemption: No  
Furnace exemption: No  
Used oil fuel burner: No  
Used oil processor: No  
User oil refiner: No  
Used oil fuel marketer to burner: No  
Used oil Specification marketer: No  
Used oil transfer facility: No  
Used oil transporter: No

Historical Generators:

Date form received by agency: 2006-01-01 00:00:00.0  
Site name: SUMMIT BANK CORP  
Classification: Not a generator, verified

Date form received by agency: 1997-07-22 00:00:00.0  
Site name: SUMMIT BANK CORP  
Classification: Small Quantity Generator

Hazardous Waste Summary:

. Waste code: D001  
. Waste name: IGNITABLE WASTE  
  
. Waste code: D018  
. Waste name: BENZENE

Violation Status: No violations found



MAP FINDINGS

Map ID			EDR ID Number
Direction			EPA ID Number
Distance			
Elevation	Site	Database(s)	

<b>L41</b> <b>ENE</b> <b>1/8-1/4</b> <b>0.134 mi.</b> <b>708 ft.</b>	<b>ZIP CLEANERS</b> <b>7 ORIENT WAY</b> <b>RUTHERFORD, NJ 07070</b>  <b>Site 1 of 3 in cluster L</b>	<b>NJ DRYCLEANERS</b>	<b>S109000411</b> <b>N/A</b>
--	--	-----------------------	---------------------------------

**Relative:** NJ Drycleaners:  
**Lower** Name: ZIP CLEANERS  
Address: 7 ORIENT WAY  
**Actual:** City,State,Zip: RUTHERFORD, NJ 07070  
**38 ft.** Facility Id: L0264  
Contact Title: Not reported  
Contact Name: PICHEM, ANTHONY  
SIC Code: 7216  
SIC Description: Drycleaning Plants, Except Rug Cleaning  
X Coordinate: 602551  
Y Coordinate: 726678  
Coordinate Units: NJ State Plane (NAD83) - USFEET  
Coordinate Type: GPS  
Contact Phone: (201) 438-9874  
Active Flag: N

<b>K42</b> <b>NE</b> <b>1/8-1/4</b> <b>0.135 mi.</b> <b>711 ft.</b>	<b>STIO BROTHERS REALTY CORP</b> <b>10 ERIE AVE</b> <b>RUTHERFORD BORO, NJ 07070</b>  <b>Site 3 of 3 in cluster K</b>	<b>NJ HIST LUST</b> <b>NJ UST</b> <b>NJ NJEMS</b>	<b>U000367056</b> <b>N/A</b>
---	---	---	---------------------------------

**Relative:** LUST HIST:  
**Lower** Case ID: Not reported  
**Actual:** Lead Program Assigned: Bureau of Field Operations - Initial Notice Section  
**50 ft.** **Facility Status:** **Site Issued Letter of No Further Action for Area(s) Of Concern**  
UST ID: 0212807  
TMS Number: C93-1847  
Remedial Level: Site has 1 area of concern with 1 media of concern.  
Case Manager: Not reported  
Facility Phone: Not reported  
No Further Action: 10/7/1994 0:00:00  
RAW Approved: Not reported  
CEA: Not reported  
Date CEA Lifted: Not reported  
Dead Notice: Not reported

UST:  
Facility ID: 021280

Contact:  
Owner Name: Not Identified Not Identified  
Organization: Not Identified  
Contact Type(UST Reg): Facility Operator  
Contact Address (UST Reg): Not reported  
Contact Address 2 (UST Reg): Not reported  
Contact City,St,Zip (UST Reg): Not reported  
  
Owner Name: JOSEPH J STIO  
Organization: STIO BROS REALTY CORP  
Contact Type(UST Reg): Tank Owner  
Contact Address (UST Reg): 253 W PASSAIC AVE  
Contact Address 2 (UST Reg): Not reported

Map ID  
Direction  
Distance  
Elevation

MAP FINDINGS

Site

Database(s)

EDR ID Number  
EPA ID Number

**STIO BROTHERS REALTY CORP (Continued)**

**U000367056**

Conact City,St,Zip (UST Reg): Rutherford, NJ 07070

Tanks:

Tank Id: TANK-1  
Tank Number: 00E1  
**Tank Status: Removed**  
Tank Status Date: 07/20/1993  
Install Date: 01/01/1979  
Tank Contents: Heating Oil (No. 2)  
Tank Size: 3000  
Tank Compliance: No  
Overfill: No  
Compliance Monitoring?: No  
Overfill Protection: No  
Spill Containment: No  
Tank Wellhead Protection: Not reported  
Tank/Pipe Construction Type: Tank Cathodically protected steel  
Tank/Pipe Construction Type: Pipe Cathodically protected steel  
Tank/Pipe Monitor: Pipe None  
Tank/Pipe Monitor: Tank None

Tank Id: TANK-2  
Tank Number: 00E2  
**Tank Status: Removed**  
Tank Status Date: 07/20/1993  
Install Date: 01/01/1979  
Tank Contents: Heating Oil (No. 2)  
Tank Size: 5000  
Tank Compliance: No  
Overfill: No  
Compliance Monitoring?: No  
Overfill Protection: No  
Spill Containment: No  
Tank Wellhead Protection: Not reported  
Tank/Pipe Construction Type: Pipe Cathodically protected steel  
Tank/Pipe Construction Type: Tank Cathodically protected steel  
Tank/Pipe Monitor: Pipe None  
Tank/Pipe Monitor: Tank None

NJEMS:

Name: STIO BROTHERS REALTY CORP  
Address: 10 ERIE AVE  
City,State,Zip: RUTHERFORD, NJ 07070  
Site Id: 53302  
Municipality: RUTHERFORD BORO  
Municipality Name From Spatial Overlay: RUTHERFORD BORO  
GNIS Civil Code For Municipality: 885383  
Municipal Code (NJ-1040): 0256  
X Coord: 602446  
Y Coord: 727259  
Coord System: NJ STATE PLANE (NAD83) - USFEET  
Coord Type: Approx. Addr. Match  
Coord Orign: DEP-Program  
State Standard Numeric Code From Spatial Overlay: 0256

Map ID  
 Direction  
 Distance  
 Elevation

MAP FINDINGS

Site

Database(s)

EDR ID Number  
 EPA ID Number

**STIO BROTHERS REALTY CORP (Continued)**

**U000367056**

Unique Feature Number For Municipality From Spatial Overlay: 3400365280  
 Eleven Digit Hydrologic Unit Code From Spatial Overlay: 02030103180  
 Fourteen Digit Hydrologic Unit Code From Spatial Overlay: 02030103180070  
 Watershed Management Area Number From Spatial Overlay: 05  
 Watershed Management Area Name From Spatial Overlay: Hackensack, Hudson, and Pascack  
 Water Region Code From Spatial Overlay: 1  
 Water Region Name From Spatial Overlay: Northeast  
 Sub Watershed Name From Overlay: Berrys Creek (below Paterson Ave)  
 Watershed Name From Spatial Overlay: Hackensack R (below/incl Hirshfeld Bk)

**J43**  
**West**  
**1/8-1/4**  
**0.135 mi.**  
**712 ft.**

**120 PARK AVENUE**  
**120 PARK AVE**  
**RUTHERFORD BORO, NJ**  
**Site 2 of 4 in cluster J**

**NJ SHWS S111833143**  
**N/A**

**Relative:**  
**Higher**  
**Actual:**  
**88 ft.**

SHWS:  
 Name: 120 PARK AVENUE  
 Address: 120 PARK AVE  
 City,State,Zip: RUTHERFORD BORO, NJ  
 Site ID: 451241  
 Status: Closed  
 Home Owner: Yes  
 PI Number: 567486

Detail As Of April 2012:  
 X Coord Site: Not reported  
 X Coord PI: Not reported  
 Y Coord Site: Not reported  
 Y Coord PI: Not reported

**J44**  
**West**  
**1/8-1/4**  
**0.138 mi.**  
**729 ft.**

**PARK CLEANERS**  
**124 PARK AVE**  
**RUTHERFORD, NJ 07070**  
**Site 3 of 4 in cluster J**

**RCRA-VSQQ 1000266159**  
**NY MANIFEST NJD010964286**

**Relative:**  
**Higher**  
**Actual:**  
**88 ft.**

RCRA-VSQQ:  
 Date form received by agency:2007-01-01 00:00:00.0  
 Facility name: PARK CLEANERS  
 Facility address: 124 PARK AVE  
 RUTHERFORD, NJ 07070-1959  
 EPA ID: NJD010964286  
 Mailing address: PARK AVE  
 RUTHERFORD, NJ 07070  
 Contact: Not reported  
 Contact address: PARK AVE  
 RUTHERFORD, NJ 07070  
 Contact country: US  
 Contact telephone: Not reported  
 Contact email: Not reported  
 EPA Region: 02  
 Classification: Conditionally Exempt Small Quantity Generator  
 Description: Handler: generates 100 kg or less of hazardous waste per calendar month, and accumulates 1000 kg or less of hazardous waste at any time; or generates 1 kg or less of acutely hazardous waste per calendar month, and accumulates at any time: 1 kg or less of acutely hazardous

Map ID  
Direction  
Distance  
Elevation

MAP FINDINGS

Site

Database(s)

EDR ID Number  
EPA ID Number

**PARK CLEANERS (Continued)**

**1000266159**

waste; or 100 kg or less of any residue or contaminated soil, waste or other debris resulting from the cleanup of a spill, into or on any land or water, of acutely hazardous waste; or generates 100 kg or less of any residue or contaminated soil, waste or other debris resulting from the cleanup of a spill, into or on any land or water, of acutely hazardous waste during any calendar month, and accumulates at any time: 1 kg or less of acutely hazardous waste; or 100 kg or less of any residue or contaminated soil, waste or other debris resulting from the cleanup of a spill, into or on any land or water, of acutely hazardous waste

**Owner/Operator Summary:**

Owner/operator name: Not reported  
Owner/operator address: NOT REQUIRED  
NOT REQUIRED, WY 99999  
Owner/operator country: US  
Owner/operator telephone: 212-555-1212  
Owner/operator email: Not reported  
Owner/operator fax: Not reported  
Owner/operator extension: Not reported  
Legal status: Private  
Owner/Operator Type: Operator  
Owner/Op start date: Not reported  
Owner/Op end date: Not reported

Owner/operator name: Not reported  
Owner/operator address: NOT REQUIRED  
NOT REQUIRED, WY 99999  
Owner/operator country: US  
Owner/operator telephone: 212-555-1212  
Owner/operator email: Not reported  
Owner/operator fax: Not reported  
Owner/operator extension: Not reported  
Legal status: Private  
Owner/Operator Type: Owner  
Owner/Op start date: Not reported  
Owner/Op end date: Not reported

**Handler Activities Summary:**

U.S. importer of hazardous waste: No  
Mixed waste (haz. and radioactive): No  
Recycler of hazardous waste: No  
Transporter of hazardous waste: No  
Treater, storer or disposer of HW: No  
Underground injection activity: No  
On-site burner exemption: No  
Furnace exemption: No  
Used oil fuel burner: No  
Used oil processor: No  
User oil refiner: No  
Used oil fuel marketer to burner: No  
Used oil Specification marketer: No  
Used oil transfer facility: No  
Used oil transporter: No

Map ID  
Direction  
Distance  
Elevation

MAP FINDINGS

Site

Database(s)

EDR ID Number  
EPA ID Number

**PARK CLEANERS (Continued)**

**1000266159**

Historical Generators:

Date form received by agency: 2006-01-01 00:00:00.0  
Site name: PARK CLEANERS  
Classification: Not a generator, verified

Date form received by agency: 1985-05-20 00:00:00.0  
Site name: PARK CLEANERS  
Classification: Large Quantity Generator

Hazardous Waste Summary:

. Waste code: D000  
. Waste name: Not Defined

. Waste code: F002  
. Waste name: THE FOLLOWING SPENT HALOGENATED SOLVENTS: TETRACHLOROETHYLENE, METHYLENE CHLORIDE, TRICHLOROETHYLENE, 1,1,1-TRICHLOROETHANE, CHLOROBENZENE, 1,1,2-TRICHLORO-1,2,2-TRIFLUOROETHANE, ORTHO-DICHLOROBENZENE, TRICHLOROFLUOROMETHANE, AND 1,1,2, TRICHLOROETHANE; ALL SPENT SOLVENT MIXTURES/BLENDS CONTAINING, BEFORE USE, A TOTAL OF TEN PERCENT OR MORE (BY VOLUME) OF ONE OR MORE OF THE ABOVE HALOGENATED SOLVENTS OR THOSE SOLVENTS LISTED IN F001, F004, AND F005; AND STILL BOTTOMS FROM THE RECOVERY OF THESE SPENT SOLVENTS AND SPENT SOLVENT MIXTURES.

Violation Status: No violations found

NY MANIFEST:

Name: PARK CLEANERS  
Address: 124 PARK AVE  
City,State,Zip: RUTHERFORD, NJ 07070-1959  
Country: USA  
EPA ID: NJD010964286  
Facility Status: Not reported  
Location Address 1: 124 PARK AVENUE  
Code: BP  
Location Address 2: Not reported  
Total Tanks: Not reported  
Location City: RUTHERFORD  
Location State: NJ  
Location Zip: 07070  
Location Zip 4: Not reported

NY MANIFEST:

EPAID: NJD010964286  
Mailing Name: PARK CLEANERS  
Mailing Contact: PARK CLEANERS  
Mailing Address 1: 124 PARK AVENUE  
Mailing Address 2: Not reported  
Mailing City: RUTHERFORD  
Mailing State: NJ  
Mailing Zip: 07070  
Mailing Zip 4: Not reported  
Mailing Country: USA  
Mailing Phone: 2014380813

Map ID  
 Direction  
 Distance  
 Elevation

MAP FINDINGS

Site

Database(s)

EDR ID Number  
 EPA ID Number

**PARK CLEANERS (Continued)**

**1000266159**

NY MANIFEST:  
 Document ID: NYC1896568  
 Manifest Status: C  
 seq: Not reported  
 Year: 1992  
 Trans1 State ID: AR4514  
 Trans2 State ID: Not reported  
 Generator Ship Date: 10/20/1992  
 Trans1 Recv Date: 10/20/1992  
 Trans2 Recv Date: / /  
 TSD Site Recv Date: 10/20/1992  
 Part A Recv Date: 11/18/1992  
 Part B Recv Date: 11/05/1992  
 Generator EPA ID: NJD010964286  
 Trans1 EPA ID: ILD051060408  
 Trans2 EPA ID: Not reported  
 TSD ID 1: NYD000708164  
 TSD ID 2: Not reported  
 Manifest Tracking Number: Not reported  
 Import Indicator: Not reported  
 Export Indicator: Not reported  
 Discr Quantity Indicator: Not reported  
 Discr Type Indicator: Not reported  
 Discr Residue Indicator: Not reported  
 Discr Partial Reject Indicator: Not reported  
 Discr Full Reject Indicator: Not reported  
 Manifest Ref Number: Not reported  
 Alt Facility RCRA ID: Not reported  
 Alt Facility Sign Date: Not reported  
 MGMT Method Type Code: Not reported  
 Waste Code: F002 - HALO SOLV + STILL BOTTOMS FM REC OF SOLV  
 Waste Code: Not reported  
 Waste Code: Not reported  
 Waste Code: Not reported  
 Waste Code: Not reported  
 Waste Code: Not reported  
 Quantity: 00060  
 Units: P - Pounds  
 Number of Containers: 001  
 Container Type: DM - Metal drums, barrels  
 Handling Method: B Incineration, heat recovery, burning.  
 Specific Gravity: 100

**J45**  
**West**  
**1/8-1/4**  
**0.138 mi.**  
**729 ft.**

**PARK CLEANERS**  
**124 PARK AVE.**  
**EAST RUTHERFORD, NJ 07070**  
**Site 4 of 4 in cluster J**

**NJ DRYCLEANERS S109000269**  
**N/A**

**Relative:**  
**Higher**  
**Actual:**  
**88 ft.**

NJ Drycleaners:  
 Name: PARK CLEANERS  
 Address: 124 PARK AVE.  
 City,State,Zip: EAST RUTHERFORD, NJ 07070  
 Facility Id: L0049  
 Contact Title: Not reported  
 Contact Name: BARONE, BARRY

Map ID  
Direction  
Distance  
Elevation

MAP FINDINGS

Site

Database(s)

EDR ID Number  
EPA ID Number

**PARK CLEANERS (Continued)**

**S109000269**

SIC Code: 7216  
SIC Description: Drycleaning Plants, Except Rug Cleaning  
X Coordinate: 601205  
Y Coordinate: 726337  
Coordinate Units: NJ State Plane (NAD83) - USFEET  
Coordinate Type: GPS  
Contact Phone: (201) 438-0813  
Active Flag: N

**L46  
ENE  
1/8-1/4  
0.140 mi.  
740 ft.**

**FLIPS 50 MINUTE PHOTO  
6 STATION SQ  
RUTHERFORD, NJ 07070  
Site 2 of 3 in cluster L**

**RCRA NonGen / NLR 1000980892  
NJ0000970111**

**Relative:  
Lower**

RCRA NonGen / NLR:

**Actual:  
41 ft.**

Date form received by agency: 2007-01-01 00:00:00.0  
Facility name: FLIPS 50 MINUTE PHOTO  
Facility address: 6 STATION SQ  
RUTHERFORD, NJ 07070-2031  
EPA ID: NJ0000970111  
Mailing address: STATION SQ  
RUTHERFORD, NJ 07070  
Contact: Not reported  
Contact address: STATION SQ  
RUTHERFORD, NJ 07070  
Contact country: US  
Contact telephone: Not reported  
Contact email: Not reported  
EPA Region: 02  
Classification: Non-Generator  
Description: Handler: Non-Generators do not presently generate hazardous waste

Owner/Operator Summary:

Owner/operator name: PETER VAN WINKLE  
Owner/operator address: 2 STATION SQ  
RUTHERFORD, NJ 07070  
Owner/operator country: US  
Owner/operator telephone: 201-939-0500  
Owner/operator email: Not reported  
Owner/operator fax: Not reported  
Owner/operator extension: Not reported  
Legal status: Private  
Owner/Operator Type: Owner  
Owner/Op start date: Not reported  
Owner/Op end date: Not reported

Owner/operator name: PETER VAN WINKLE  
Owner/operator address: 2 STATION SQ  
RUTHERFORD, NJ 07070  
Owner/operator country: US  
Owner/operator telephone: 201-939-0500  
Owner/operator email: Not reported  
Owner/operator fax: Not reported  
Owner/operator extension: Not reported  
Legal status: Private  
Owner/Operator Type: Operator

Map ID  
Direction  
Distance  
Elevation

MAP FINDINGS

Site

Database(s)

EDR ID Number  
EPA ID Number

**FLIPS 50 MINUTE PHOTO (Continued)**

**1000980892**

Owner/Op start date: Not reported  
Owner/Op end date: Not reported

Handler Activities Summary:

U.S. importer of hazardous waste: No  
Mixed waste (haz. and radioactive): No  
Recycler of hazardous waste: No  
Transporter of hazardous waste: No  
Treater, storer or disposer of HW: No  
Underground injection activity: No  
On-site burner exemption: No  
Furnace exemption: No  
Used oil fuel burner: No  
Used oil processor: No  
Used oil refiner: No  
Used oil fuel marketer to burner: No  
Used oil Specification marketer: No  
Used oil transfer facility: No  
Used oil transporter: No

Historical Generators:

Date form received by agency: 2006-01-01 00:00:00.0  
Site name: FLIPS 50 MINUTE PHOTO  
Classification: Not a generator, verified

Date form received by agency: 1994-12-07 00:00:00.0  
Site name: FLIPS 50 MINUTE PHOTO  
Classification: Small Quantity Generator

Hazardous Waste Summary:

. Waste code: D000  
. Waste name: Not Defined

Violation Status: No violations found

**M47**  
**WNW**  
**1/8-1/4**  
**0.141 mi.**  
**747 ft.**

**116 CHESTNUT STREET**  
**116 CHESTNUT ST**  
**RUTHERFORD, NJ 07059**

**NJ VCP S108061594**  
**N/A**

**Site 1 of 3 in cluster M**

**Relative:**  
**Higher**  
**Actual:**  
**69 ft.**

VCP:  
Incident Number: 05-11-23-1033-13  
MOA Execution Date: 05/19/2006  
Type Of Vcp File: HISTORICAL  
Pi Number: Not reported  
Case Type(Case Type): Not reported  
Case Contact: Department Not reported  
Case Contact Name: Not reported  
Case Contact: Organization Chestnut Grove LLc  
Case Contact: Address: Line1 Not reported  
Case Contact: Address: Line2 Not reported  
Case Contact: Address: Line3 Not reported  
Case Contact City,St,Zip: Not reported



Map ID  
Direction  
Distance  
Elevation

MAP FINDINGS

Site

Database(s)

EDR ID Number  
EPA ID Number

**M48**  
**WNW**  
**1/8-1/4**  
**0.141 mi.**  
**747 ft.**  
**116 CHESTNUT STREET**  
**116 CHESTNUT ST**  
**RUTHERFORD BORO, NJ 07070**  
**Site 2 of 3 in cluster M**

**NJ SHWS** 1009322619  
**NJ NJEMS** N/A  
**FINDS**

**Relative:**  
**Higher**  
**Actual:**  
**69 ft.**

**SHWS:**  
Name: 116 CHESTNUT STREET  
Address: 116 CHESTNUT ST  
City,State,Zip: RUTHERFORD BORO, NJ  
Site ID: 215536  
Status: Closed  
Home Owner: Yes  
PI Number: 281570

Detail As Of April 2012:

X Coord Site: Not reported  
X Coord PI: Not reported  
Y Coord Site: Not reported  
Y Coord PI: Not reported

**NJEMS:**

Name: 116 CHESTNUT STREET  
Address: 116 CHESTNUT ST  
City,State,Zip: RUTHERFORD BORO, NJ 07070  
Site Id: 215536  
Municipality: RUTHERFORD BORO  
Municipality Name From Spatial Overlay: RUTHERFORD BORO  
GNIS Civil Code For Municipality: 885383  
Municipal Code (NJ-1040): 0256  
X Coord: 601284  
Y Coord: 726806  
Coord System: NJ STATE PLANE (NAD83) - USFEET  
Coord Type: Approx. Addr. Match  
Coord Orign: DEP-GIS  
State Standard Numeric Code From Spatial Overlay: 0256  
Unique Feature Number From Spatial Overlay: 3400365280  
Eleven Digit Hydrologic Unit Code From Spatial Overlay: 02030103180  
Fourteen Digit Hydrologic Unit Code From Spatial Overlay: 02030103180070  
Watershed Management Area Number From Spatial Overlay: 05  
Watershed Management Area Name From Spatial Overlay: Hackensack, Hudson, and Pascack  
Water Region Code From Spatial Overlay: 1  
Water Region Name From Spatial Overlay: Northeast  
Sub Watershed Name From Overlay: Berrys Creek (below Paterson Ave)  
Watershed Name From Spatial Overlay: Hackensack R (below/incl Hirshfeld Bk)

**FINDS:**

Registry ID: 110030668819

Click Here:

Environmental Interest/Information System:

NJ-NJEMS (New Jersey - New Jersey Environmental Management System).  
The Department of Environmental Protection (NJDEP) manages large  
databases of environmental information in this integrated system.

[Click this hyperlink](#) while viewing on your computer to access  
additional FINDS: detail in the EDR Site Report.

MAP FINDINGS

Map ID  
Direction  
Distance  
Elevation

Site

Database(s)

EDR ID Number  
EPA ID Number

**N49**  
**WNW**  
**1/8-1/4**  
**0.143 mi.**  
**753 ft.**

**120 CHESTNUT STREET**  
**120 CHESTNUT ST**  
**RUTHERFORD BORO, NJ**  
  
**Site 1 of 2 in cluster N**

**NJ SHWS**    **S109299602**  
**N/A**

**Relative:**  
**Higher**  
  
**Actual:**  
**73 ft.**

SHWS:  
Name: 120 CHESTNUT STREET  
Address: 120 CHESTNUT ST  
City,State,Zip: RUTHERFORD BORO, NJ  
Site ID: 216568  
Status: Closed  
Home Owner: Yes  
PI Number: 282903

Detail As Of April 2012:  
X Coord Site: Not reported  
X Coord PI: Not reported  
Y Coord Site: Not reported  
Y Coord PI: Not reported

**O50**  
**SSE**  
**1/8-1/4**  
**0.144 mi.**  
**762 ft.**

**MORRIS DIAMOND**  
**75 ORIENT WAY**  
**RUTHERFORD BORO, NJ 07070**  
  
**Site 1 of 2 in cluster O**

**NJ HIST LUST**    **U000354150**  
**NJ UST**        **N/A**

**Relative:**  
**Lower**  
  
**Actual:**  
**44 ft.**

LUST HIST:  
Case ID: Not reported  
Lead Program Assigned: Bureau of Field Operations - Initial Notice Section  
**Facility Status: Site Issued Letter of No Further Action for Area(s) Of Concern**  
UST ID: 0023690  
TMS Number: C91-4410  
Remedial Level: Site has 1 area of concern with 1 media of concern.  
Case Manager: Not reported  
Facility Phone: Not reported  
No Further Action: 6/29/1992 0:00:00  
RAW Approved: Not reported  
CEA: Not reported  
Date CEA Lifted: Not reported  
Dead Notice: Not reported

UST:  
Facility ID: 002369

Contact:  
Owner Name: Not Identified Not Identified  
Organization: Not Identified  
Contact Type(UST Reg): Facility Operator  
Contact Address (UST Reg): Not reported  
Contact Address 2 (UST Reg): Not reported  
Conact City,St,Zip (UST Reg): Not reported

Owner Name: MORRIS DIAMOND  
Organization: MORRIS DIAMOND  
Contact Type(UST Reg): Tank Owner  
Contact Address (UST Reg): 881 ALLWOOD RD  
Contact Address 2 (UST Reg): Not reported  
Conact City,St,Zip (UST Reg): Clifton, NJ 07012

Map ID  
Direction  
Distance  
Elevation

MAP FINDINGS

Site

Database(s)

EDR ID Number  
EPA ID Number

**MORRIS DIAMOND (Continued)**

**U000354150**

Tanks:

Tank Id: TANK-1  
Tank Number: E1  
**Tank Status: Removed**  
Tank Status Date: 03/03/1992  
Install Date: 01/01/1975  
Tank Contents: Heating Oil (No. 2)  
Tank Size: 6000  
Tank Compliance: No  
Overfill: No  
Compliance Monitoring?: No  
Overfill Protection: No  
Spill Containment: No  
Tank Wellhead Protection: Not reported  
Tank/Pipe Construction Type: Tank Other  
Tank/Pipe Construction Type: Pipe Other  
Tank/Pipe Monitor: Pipe None  
Tank/Pipe Monitor: Tank None

**51**  
**North**  
**1/8-1/4**  
**0.145 mi.**  
**765 ft.**

**MACAGNA DIFFILY ONORATO FUNERAL HOME**  
**41 AMES AVE**  
**RUTHERFORD, NJ 07070**

**NJ SHWS S120683513**  
**NJ NJEMS N/A**  
**NJ Release**

**Relative:**  
**Lower**  
**Actual:**  
**57 ft.**

SHWS:  
Name: MACAGNA DIFFILY ONORATO FUNERAL HOME  
Address: 41 AMES AVE  
City,State,Zip: RUTHERFORD BORO, NJ  
Site ID: 597101  
Status: Closed  
Home Owner: Yes  
PI Number: 750274

Detail As Of April 2012:

X Coord Site: Not reported  
X Coord PI: Not reported  
Y Coord Site: Not reported  
Y Coord PI: Not reported

NJEMS:

Name: MACAGNA DIFFILY ONORATO FUNERAL HOME  
Address: 41 AMES AVE  
City,State,Zip: RUTHERFORD, NJ 07070  
Site Id: 597101  
Municipality: RUTHERFORD BORO  
Municipality Name From Spatial Overlay: RUTHERFORD BORO  
GNIS Civil Code For Municipality: 885383  
Municipal Code (NJ-1040): 0256  
X Coord: 601798  
Y Coord: 727245  
Coord System: NJ STATE PLANE (NAD83) - USFEET  
Coord Type: Exact Address Match  
Coord Origin: DEP-GIS  
State Standard Numeric Code From Spatial Overlay: 0256  
Unique Feature Number For Municipality From Spatial Overlay: 3400365280  
Eleven Digit Hydrologic Unit Code From Spatial Overlay: 02030103180

Map ID  
Direction  
Distance  
Elevation

MAP FINDINGS

Site

Database(s)

EDR ID Number  
EPA ID Number

**MACAGNA DIFFILY ONORATO FUNERAL HOME (Continued)**

**S120683513**

Fourteen Digit Hydrologic Unit Code From Spatial Overlay: 02030103180070  
Watershed Management Area Number From Spatial Overlay: 05  
Watershed Management Area Name From Spatial Overlay: Hackensack, Hudson, and Pascack  
Water Region Code From Spatial Overlay: 1  
Water Region Name From Spatial Overlay: Northeast  
Sub Watershed Name From Overlay: Berrys Creek (below Paterson Ave)  
Watershed Name From Spatial Overlay: Hackensack R (below/incl Hirshfeld Bk)

**NJ Release:**

Name: Not reported  
Address: 41 AMES AV  
City,State,NJ: RUTHERFORD BORO, NJ 07070  
Facility Type: Residential  
Facility Phone: Not reported  
Incident Date: 12/06/2016  
Incident Time: Not reported  
Trenton Dispatch Log Number: 626037  
Case Number: 16-12-16-1533-20  
Date Received: 12/16/2016  
Nature of Incident: Not reported  
Operator: Not reported  
Incident Type: Underground Storage Tank  
Incident Location: RESIDENCE AT  
Location: Not reported  
Other Location: Not reported  
Contact Name: OWNER  
Caller Name: Not reported  
Caller Title: Not reported  
Caller Address: Not reported  
Caller City,St,Zip: Not reported  
Caller Telephone: Not reported  
Substance(s): Not reported  
Substance Type: Not reported  
Substance Identity: Not reported  
CAS Number: Not reported  
A310 Letter: Not reported  
TCPA Chemical: Not reported  
Hazrds Material: Not reported  
COMU: Not reported  
Ref. Code: Not reported  
Amt Released: Not reported  
Contained: Not reported  
Release Type: Not reported  
Release VE: Not reported  
Injuries: No  
Public Exposure: No  
Facility Evacuation: No  
Police at Scene: No  
Firemen at Scene: No  
Contamination of: Not reported  
Receiving Water: Not reported  
Status at Spill: Not reported  
NJ Spill Date: Not reported  
NJ Spill Time: Not reported  
NJ Spill Name: Not reported  
NJ Spill Title: Not reported  
NJ Spill Phone: Not reported

Map ID  
Direction  
Distance  
Elevation

MAP FINDINGS

Site

Database(s)

EDR ID Number  
EPA ID Number

**MACAGNA DIFFILY ONORATO FUNERAL HOME (Continued)**

**S120683513**

Other Date:	Not reported
Other Time:	Not reported
Other Name:	Not reported
Other Title:	Not reported
Other Telephone:	Not reported
Public Evacuation:	No
Assistance Requested:	Not reported
Wind Direction/Speed:	Not reported
Local Municipality Notified:	Not reported
Local Municipality Name:	Not reported
Local Municipality Title:	Not reported
Local Municipality Telephone:	Not reported
Local Municipality Date:	Not reported
Local Municipality Time:	Not reported
Incident Description:	Not reported
Incident Name:	Not reported
Incident Referred To:	Not reported
Incident Region:	Not reported
Incident Telephone:	Not reported
Incident Date:	Not reported
Incident time:	Not reported
Incident ITM:	Not reported
Comments:	Not reported
Date A310 Letter Printed:	Not reported
Date Local Authority Was Notified:	Not reported
Date Updated:	Not reported
Date Report Faxed to Local Authority:	Not reported
Local Authority Notification Date:	Not reported
Rep Receive Date:	12/16/2016
Reporter Type:	Other
Reporter Name:	REDACTED
Reporter Title:	REDACTED
Reporter Org:	REDACTED
Reporter Address:	Not reported
Reporter City,St,Zip:	Not reported
Reporter County:	Not reported
Incident Status:	Terminated
Incident Category Source:	Other
Incident Source Name:	DON ONORATO
Incident Source Address:	15 BERGEN ST
Incident Source Address 2:	Not reported
Incident Source City,St,Zip:	Hackensack City, NJ
Incident Source County:	Bergen
DEP Requested:	No
Confidential:	Not reported
Notify Type:	Not reported
Road Closed:	Not reported
Direction:	Not reported
Responsible Party:	Not reported
Responsible Party Name:	Not reported
Responsible Party Contact:	Not reported
Responsible Party Title:	Not reported
Responsible Party Phone:	Not reported
Responsible Party Street:	Not reported
Responsible Party County:	Not reported
Responsible Party City,St,Zip:	Not reported
Memo. Of Understanding:	Not reported

Map ID  
Direction  
Distance  
Elevation

MAP FINDINGS

Site

Database(s)

EDR ID Number  
EPA ID Number

**MACAGNA DIFFILY ONORATO FUNERAL HOME (Continued)**

**S120683513**

Drill/trng Exercise: Not reported  
Hazardous: Not reported

**L52**  
**ENE**  
**1/8-1/4**  
**0.145 mi.**  
**768 ft.**

**BOILING SPRINGS**  
**ERIE & ORIENT WAY**  
**RUTHERFORD, NJ**  
**Site 3 of 3 in cluster L**

**NJ HIST LUST** **S104587773**  
**N/A**

**Relative:**  
**Lower**

**LUST HIST:**

**Actual:**  
**39 ft.**

Case ID: 87-11-06-0400  
Lead Program Assigned: Bureau of Underground Storage Tanks  
**Facility Status: Site Issued Letter of No Further Action for Area(s) Of Concern**  
UST ID: Not reported  
TMS Number: Not reported  
Remedial Level: Not reported  
Case Manager: Not reported  
Facility Phone: Not reported  
No Further Action: 10/4/1991 0:00:00  
RAW Approved: Not reported  
CEA: Not reported  
Date CEA Lifted: Not reported  
Dead Notice: Not reported

**O53**  
**SSE**  
**1/8-1/4**  
**0.149 mi.**  
**787 ft.**

**ARTHUR D VAN WINKLE**  
**85 ORIENT WAY**  
**RUTHERFORD BORO, NJ 07070**  
**Site 2 of 2 in cluster O**

**NJ HIST LUST** **U000365309**  
**NJ UST** **N/A**

**Relative:**  
**Lower**

**LUST HIST:**

**Actual:**  
**50 ft.**

Case ID: Not reported  
Lead Program Assigned: Bureau of Field Operations - Initial Notice Section  
**Facility Status: Site Issued Letter of No Further Action for Area(s) Of Concern**  
UST ID: 0167998  
TMS Number: C92-4128  
Remedial Level: Site has 1 area of concern with 1 media of concern.  
Case Manager: Linda Fisher  
Facility Phone: (609) 633-1473  
No Further Action: 4/7/1993 0:00:00  
RAW Approved: Not reported  
CEA: Not reported  
Date CEA Lifted: Not reported  
Dead Notice: Not reported

**UST:**

Facility ID: 016799

**Contact:**

Owner Name: Not Identified Not Identified  
Organization: Not Identified  
Contact Type(UST Reg): Facility Operator  
Contact Address (UST Reg): Not reported  
Contact Address 2 (UST Reg): Not reported  
Conact City,St,Zip (UST Reg): Not reported

Map ID  
 Direction  
 Distance  
 Elevation

MAP FINDINGS

Site

Database(s)

EDR ID Number  
 EPA ID Number

**ARTHUR D VAN WINKLE (Continued)**

**U000365309**

Owner Name: DOROTHY MADISON  
 Organization: ARTHUR D VAN WINKLE  
 Contact Type(UST Reg): Tank Owner  
 Contact Address (UST Reg): 85 ORIENT WAY  
 Contact Address 2 (UST Reg): Not reported  
 Contact City,St,Zip (UST Reg): Rutherford, NJ 07070

**Tanks:**

Tank Id: TANK-1  
 Tank Number: E1  
**Tank Status: Removed**  
 Tank Status Date: 12/01/1992  
 Install Date: 01/01/1979  
 Tank Contents: Heating Oil (No. 2)  
 Tank Size: 5000  
 Tank Compliance: No  
 Overfill: No  
 Compliance Monitoring?: No  
 Overfill Protection: No  
 Spill Containment: No  
 Tank Wellhead Protection: Not reported  
 Tank/Pipe Construction Type: Pipe CONVERSION (NON-NULLABLE)  
 Tank/Pipe Construction Type: Tank Cathodically protected steel  
 Tank/Pipe Monitor: Pipe None  
 Tank/Pipe Monitor: Tank None

**54**  
**East**  
**1/8-1/4**  
**0.150 mi.**  
**790 ft.**

**STREICHERT AUTO BODY**  
**18 ERIE AVE**  
**RUTHERFORD, NJ 07070**

**NJ NJEMS S107609969**  
**NJ MANIFEST N/A**

**Relative:**  
**Lower**  
**Actual:**  
**28 ft.**

<p><b>NJEMS:</b>          Name:          Address:          City,State,Zip:          Site Id:          Municipality:          Municipality Name From Spatial Overlay:          GNIS Civil Code For Municipality:          Municipal Code (NJ-1040):          X Coord:          Y Coord:          Coord System:          Coord Type:          Coord Orign:          State Standard Numeric Code From Spatial Overlay:          Unique Feature Number For Municipality From Spatial Overlay:          Eleven Digit Hydrologic Unit Code From Spatial Overlay):          Fourteen Digit Hydrologic Unit Code From Spatial Overlay:          Watershed Management Area Number From Spatial Overlay:          Watershed Management Area Name From Spatial Overlay:          Water Region Code From Spatial Overlay:          Water Region Name From Spatial Overlay:          Sub Watershed Name From Overlay:          Watershed Name From Spatial Overlay:</p>	<p><b>STREICHERT AUTO BODY</b>          18 ERIE AVE          RUTHERFORD, NJ 07070          327772          RUTHERFORD BORO          RUTHERFORD BORO          885383          0256          602679          726432          NJ STATE PLANE (NAD83) - USFEET          Approx. Addr. Match          DEP-GIS          0256          3400365280          02030103180          02030103180070          05          Hackensack, Hudson, and Pascack          1          Northeast          Berrys Creek (below Paterson Ave)          Hackensack R (below/incl Hirshfeld Bk)</p>
--	---

Map ID  
Direction  
Distance  
Elevation

MAP FINDINGS

Site

Database(s)

EDR ID Number  
EPA ID Number

**STREICHERT AUTO BODY (Continued)**

**S107609969**

NJ MANIFEST:

EPA Id: NJX000327007  
Mail Address: 18 ERIE AVE  
Mail City/State/Zip: RUTHERFORD 07070  
Facility Phone: 2014382903  
Emergency Phone: Not reported  
Contact: DOUGLAS STREICHERT  
Comments: Not reported  
SIC Code: Not reported  
County: 02  
Municipal: 56  
Previous EPA Id: NJD980773097  
Gen Flag: X  
Trans Flag: Not reported  
TSD Flag: Not reported  
Name Change: Not reported  
Date Change: Not reported

Manifest:

Manifest Number: 000210940VES  
EPA ID: NJX000327007  
Date Shipped: 07/17/2009  
TSD EPA ID: NJD002454544  
Transporter EPA ID: NJD080631369  
Transporter 2 EPA ID: NJD000692061  
Transporter 3 EPA ID: Not reported  
Transporter 4 EPA ID: Not reported  
Transporter 5 EPA ID: Not reported  
Transporter 6 EPA ID: Not reported  
Transporter 7 EPA ID: Not reported  
Transporter 8 EPA ID: Not reported  
Transporter 9 EPA ID: Not reported  
Transporter 10 EPA ID: Not reported  
Date Trans1 Transported Waste: 07/17/2009  
Date Trans2 Transported Waste: 07/24/2009  
Date Trans3 Transported Waste: Not reported  
Date Trans4 Transported Waste: Not reported  
Date Trans5 Transported Waste: Not reported  
Date Trans6 Transported Waste: Not reported  
Date Trans7 Transported Waste: Not reported  
Date Trans8 Transported Waste: Not reported  
Date Trans9 Transported Waste: Not reported  
Date Trans10 Transported Waste: Not reported  
Date TSD Received Waste: 07/24/2009  
TSD EPA Facility Name: Not reported  
QTY Units: Not reported  
Transporter SEQ ID: Not reported  
Transporter-1 Date: Not reported  
Waste SEQ ID: Not reported  
Waste Type Code 2: Not reported  
Waste Type Code 3: Not reported  
Waste Type Code 4: Not reported  
Waste Type Code 5: Not reported  
Waste Type Code 6: Not reported  
Date Accepted: Not reported  
Manifest Discrepancy Type: Not reported  
Data Entry Number: Not reported



Map ID  
Direction  
Distance  
Elevation

MAP FINDINGS

Site

Database(s)

EDR ID Number  
EPA ID Number

**STREICHERT AUTO BODY (Continued)**

**S107609969**

Was Load Rejected: RUTHERFORD 07070  
Reason Load Was Rejected: Not reported

Waste:  
Manifest Year: Not reported  
Waste Code: F003  
Hand Code: H061  
Quantity: 400 P

Manifest Number: 000161278VES  
EPA ID: NJX000327007  
Date Shipped: 02/24/2009  
TSDf EPA ID: NJD980536593  
Transporter EPA ID: NJD080631369  
Transporter 2 EPA ID: Not reported  
Transporter 3 EPA ID: Not reported  
Transporter 4 EPA ID: Not reported  
Transporter 5 EPA ID: Not reported  
Transporter 6 EPA ID: Not reported  
Transporter 7 EPA ID: Not reported  
Transporter 8 EPA ID: Not reported  
Transporter 9 EPA ID: Not reported  
Transporter 10 EPA ID: Not reported  
Date Trans1 Transported Waste: 02/24/2009  
Date Trans2 Transported Waste: Not reported  
Date Trans3 Transported Waste: Not reported  
Date Trans4 Transported Waste: Not reported  
Date Trans5 Transported Waste: Not reported  
Date Trans6 Transported Waste: Not reported  
Date Trans7 Transported Waste: Not reported  
Date Trans8 Transported Waste: Not reported  
Date Trans9 Transported Waste: Not reported  
Date Trans10 Transported Waste: Not reported  
Date TSDf Received Waste: 02/24/2009  
TSDf EPA Facility Name: Not reported  
QTY Units: Not reported  
Transporter SEQ ID: Not reported  
Transporter-1 Date: Not reported  
Waste SEQ ID: Not reported  
Waste Type Code 2: Not reported  
Waste Type Code 3: Not reported  
Waste Type Code 4: Not reported  
Waste Type Code 5: Not reported  
Waste Type Code 6: Not reported  
Date Accepted: Not reported  
Manifest Discrepancy Type: Not reported  
Data Entry Number: Not reported  
Was Load Rejected: RUTHERFORD 07070  
Reason Load Was Rejected: Not reported

Waste:  
Manifest Year: Not reported  
Waste Code: F003  
Hand Code: H141  
Quantity: 400 P

Map ID  
Direction  
Distance  
Elevation

MAP FINDINGS

Site

Database(s)

EDR ID Number  
EPA ID Number

**STREICHERT AUTO BODY (Continued)**

**S107609969**

Manifest Number: NJA5264786  
EPA ID: NJX000327007  
Date Shipped: 08/22/2005  
TSDF EPA ID: NJD980536593  
Transporter EPA ID: NJD080631369  
Transporter 2 EPA ID: Not reported  
Transporter 3 EPA ID: Not reported  
Transporter 4 EPA ID: Not reported  
Transporter 5 EPA ID: Not reported  
Transporter 6 EPA ID: Not reported  
Transporter 7 EPA ID: Not reported  
Transporter 8 EPA ID: Not reported  
Transporter 9 EPA ID: Not reported  
Transporter 10 EPA ID: Not reported  
Date Trans1 Transported Waste: 08/22/2005  
Date Trans2 Transported Waste: Not reported  
Date Trans3 Transported Waste: Not reported  
Date Trans4 Transported Waste: Not reported  
Date Trans5 Transported Waste: Not reported  
Date Trans6 Transported Waste: Not reported  
Date Trans7 Transported Waste: Not reported  
Date Trans8 Transported Waste: Not reported  
Date Trans9 Transported Waste: Not reported  
Date Trans10 Transported Waste: Not reported  
Date TSDF Received Waste: 08/22/2005  
TSDF EPA Facility Name: Not reported  
QTY Units: Not reported  
Transporter SEQ ID: Not reported  
Transporter-1 Date: Not reported  
Waste SEQ ID: Not reported  
Waste Type Code 2: Not reported  
Waste Type Code 3: Not reported  
Waste Type Code 4: Not reported  
Waste Type Code 5: Not reported  
Waste Type Code 6: Not reported  
Date Accepted: Not reported  
Manifest Discrepancy Type: Not reported  
Data Entry Number: 10030521  
Was Load Rejected: RUTHERFORD 07070  
Reason Load Was Rejected: Not reported

Manifest Number: 000111865VES  
EPA ID: NJX000327007  
Date Shipped: 08/22/2007  
TSDF EPA ID: NJD980536593  
Transporter EPA ID: NJD080631369  
Transporter 2 EPA ID: Not reported  
Transporter 3 EPA ID: Not reported  
Transporter 4 EPA ID: Not reported  
Transporter 5 EPA ID: Not reported  
Transporter 6 EPA ID: Not reported  
Transporter 7 EPA ID: Not reported  
Transporter 8 EPA ID: Not reported  
Transporter 9 EPA ID: Not reported  
Transporter 10 EPA ID: Not reported  
Date Trans1 Transported Waste: 08/22/2007  
Date Trans2 Transported Waste: Not reported

Map ID  
Direction  
Distance  
Elevation

MAP FINDINGS

Site

Database(s)

EDR ID Number  
EPA ID Number

**STREICHERT AUTO BODY (Continued)**

**S107609969**

Date Trans3 Transported Waste: Not reported  
Date Trans4 Transported Waste: Not reported  
Date Trans5 Transported Waste: Not reported  
Date Trans6 Transported Waste: Not reported  
Date Trans7 Transported Waste: Not reported  
Date Trans8 Transported Waste: Not reported  
Date Trans9 Transported Waste: Not reported  
Date Trans10 Transported Waste: Not reported  
Date TSDF Received Waste: 08/22/2007  
TSDF EPA Facility Name: Not reported  
QTY Units: Not reported  
Transporter SEQ ID: Not reported  
Transporter-1 Date: Not reported  
Waste SEQ ID: Not reported  
Waste Type Code 2: Not reported  
Waste Type Code 3: Not reported  
Waste Type Code 4: Not reported  
Waste Type Code 5: Not reported  
Waste Type Code 6: Not reported  
Date Accepted: Not reported  
Manifest Discrepancy Type: Not reported  
Data Entry Number: Not reported  
Was Load Rejected: RUTHERFORD 07070  
Reason Load Was Rejected: Not reported

Waste:

Manifest Year: Not reported  
Waste Code: F003  
Hand Code: H14  
Quantity: 400 P

Manifest Number: NJA5055310  
EPA ID: NJX000327007  
Date Shipped: 01/22/2004  
TSDF EPA ID: NJD002454544  
Transporter EPA ID: NJD080631369  
Transporter 2 EPA ID: Not reported  
Transporter 3 EPA ID: Not reported  
Transporter 4 EPA ID: Not reported  
Transporter 5 EPA ID: Not reported  
Transporter 6 EPA ID: Not reported  
Transporter 7 EPA ID: Not reported  
Transporter 8 EPA ID: Not reported  
Transporter 9 EPA ID: Not reported  
Transporter 10 EPA ID: Not reported  
Date Trans1 Transported Waste: 01/22/2004  
Date Trans2 Transported Waste: Not reported  
Date Trans3 Transported Waste: Not reported  
Date Trans4 Transported Waste: Not reported  
Date Trans5 Transported Waste: Not reported  
Date Trans6 Transported Waste: Not reported  
Date Trans7 Transported Waste: Not reported  
Date Trans8 Transported Waste: Not reported  
Date Trans9 Transported Waste: Not reported  
Date Trans10 Transported Waste: Not reported  
Date TSDF Received Waste: 01/27/2004  
TSDF EPA Facility Name: Not reported

Map ID  
Direction  
Distance  
Elevation

MAP FINDINGS

Site

Database(s)

EDR ID Number  
EPA ID Number

**STREICHERT AUTO BODY (Continued)**

**S107609969**

QTY Units: Not reported  
Transporter SEQ ID: Not reported  
Transporter-1 Date: Not reported  
Waste SEQ ID: Not reported  
Waste Type Code 2: Not reported  
Waste Type Code 3: Not reported  
Waste Type Code 4: Not reported  
Waste Type Code 5: Not reported  
Waste Type Code 6: Not reported  
Date Accepted: Not reported  
Manifest Discrepancy Type: Not reported  
Data Entry Number: 03100421  
Was Load Rejected: RUTHERFORD 07070  
Reason Load Was Rejected: Not reported

Manifest Number: NJA5021446  
EPA ID: NJX000327007  
Date Shipped: 07/22/2004  
TSDf EPA ID: NJD002454544  
Transporter EPA ID: NJD080631369  
Transporter 2 EPA ID: Not reported  
Transporter 3 EPA ID: Not reported  
Transporter 4 EPA ID: Not reported  
Transporter 5 EPA ID: Not reported  
Transporter 6 EPA ID: Not reported  
Transporter 7 EPA ID: Not reported  
Transporter 8 EPA ID: Not reported  
Transporter 9 EPA ID: Not reported  
Transporter 10 EPA ID: Not reported  
Date Trans1 Transported Waste: 07/22/2004  
Date Trans2 Transported Waste: Not reported  
Date Trans3 Transported Waste: Not reported  
Date Trans4 Transported Waste: Not reported  
Date Trans5 Transported Waste: Not reported  
Date Trans6 Transported Waste: Not reported  
Date Trans7 Transported Waste: Not reported  
Date Trans8 Transported Waste: Not reported  
Date Trans9 Transported Waste: Not reported  
Date Trans10 Transported Waste: Not reported  
Date TSDf Received Waste: 08/02/2004  
TSDf EPA Facility Name: Not reported  
QTY Units: Not reported  
Transporter SEQ ID: Not reported  
Transporter-1 Date: Not reported  
Waste SEQ ID: Not reported  
Waste Type Code 2: Not reported  
Waste Type Code 3: Not reported  
Waste Type Code 4: Not reported  
Waste Type Code 5: Not reported  
Waste Type Code 6: Not reported  
Date Accepted: Not reported  
Manifest Discrepancy Type: Not reported  
Data Entry Number: 08180421  
Was Load Rejected: RUTHERFORD 07070  
Reason Load Was Rejected: Not reported

MAP FINDINGS

Map ID  
Direction  
Distance  
Elevation

Site

Database(s)

EDR ID Number  
EPA ID Number

**M55** 120 CHESTNUT STREET  
**WNW** 120 CHESTNUT ST  
**1/8-1/4** RUTHERFORD, NJ 07070  
**0.150 mi.**  
**793 ft.** Site 3 of 3 in cluster M

**NJ VCP** **S108061678**  
**NJ NJEMS** **N/A**

**Relative:** VCP:  
**Higher** Incident Number: 06-01-11-0724-18  
**Actual:** MOA Execution Date: 05/19/2006  
**72 ft.** Type Of Vcp File: HISTORICAL  
Pi Number: Not reported  
Case Type(Case Type): Not reported  
Case Contact: Department Not reported  
Case Contact Name: Not reported  
Case Contact: Organization Chestnut Grove LLC  
Case Contact: Address: Line1 Not reported  
Case Contact: Address: Line2 Not reported  
Case Contact: Address: Line3 Not reported  
Case Contact City,St,Zip: Not reported

**NJEMS:**  
Name: 120 CHESTNUT STREET  
Address: 120 CHESTNUT ST  
City,State,Zip: RUTHERFORD, NJ 07070  
Site Id: 216568  
Municipality: RUTHERFORD BORO  
Municipality Name From Spatial Overlay: RUTHERFORD BORO  
GNIS Civil Code For Municipality: 885383  
Municipal Code (NJ-1040): 0256  
X Coord: 601260  
Y Coord: 726776  
Coord System: NJ STATE PLANE (NAD83) - USFEET  
Coord Type: Approx. Addr. Match  
Coord Origin: DEP-GIS  
State Standard Numeric Code From Spatial Overlay: 0256  
Unique Feature Number For Municipality From Spatial Overlay: 3400365280  
Eleven Digit Hydrologic Unit Code From Spatial Overlay: 02030103180  
Fourteen Digit Hydrologic Unit Code From Spatial Overlay: 02030103180070  
Watershed Management Area Number From Spatial Overlay: 05  
Watershed Management Area Name From Spatial Overlay: Hackensack, Hudson, and Pascack  
Water Region Code From Spatial Overlay: 1  
Water Region Name From Spatial Overlay: Northeast  
Sub Watershed Name From Overlay: Berrys Creek (below Paterson Ave)  
Watershed Name From Spatial Overlay: Hackensack R (below/incl Hirshfeld Bk)

**56** 82 CHESTNUT STREET  
**NW** 82 CHESTNUT ST  
**1/8-1/4** RUTHERFORD BORO, NJ 07070  
**0.151 mi.**  
**797 ft.**

**NJ SHWS** **S108260617**  
**NJ NJEMS** **N/A**  
**NJ Release**

**Relative:** SHWS:  
**Higher** Name: 82 CHESTNUT STREET  
**Actual:** Address: 82 CHESTNUT ST  
**63 ft.** City,State,Zip: RUTHERFORD BORO, NJ  
Site ID: 442573  
Status: Closed  
Home Owner: Yes  
PI Number: 556353

Map ID  
Direction  
Distance  
Elevation

MAP FINDINGS

Site

Database(s)

EDR ID Number  
EPA ID Number

**82 CHESTNUT STREET (Continued)**

**S108260617**

Detail As Of April 2012:

X Coord Site: Not reported  
X Coord PI: Not reported  
Y Coord Site: Not reported  
Y Coord PI: Not reported

NJEMS:

Name: 82 CHESTNUT STREET  
Address: 82 CHESTNUT ST  
City,State,Zip: RUTHERFORD BORO, NJ 07070  
Site Id: 442573  
Municipality: RUTHERFORD BORO  
Municipality Name From Spatial Overlay: RUTHERFORD BORO  
GNIS Civil Code For Municipality: 885383  
Municipal Code (NJ-1040): 0256  
X Coord: 601403  
Y Coord: 727145  
Coord System: NJ STATE PLANE (NAD83) - USFEET  
Coord Type: GIS Parcel Centroid  
Coord Origin: DEP-GIS  
State Standard Numeric Code From Spatial Overlay: 0256  
Unique Feature Number For Municipality From Spatial Overlay: 3400365280  
Eleven Digit Hydrologic Unit Code From Spatial Overlay: 02030103180  
Fourteen Digit Hydrologic Unit Code From Spatial Overlay: 02030103180070  
Watershed Management Area Number From Spatial Overlay: 05  
Watershed Management Area Name From Spatial Overlay: Hackensack, Hudson, and Pascack  
Water Region Code From Spatial Overlay: 1  
Water Region Name From Spatial Overlay: Northeast  
Sub Watershed Name From Overlay: Berrys Creek (below Paterson Ave)  
Watershed Name From Spatial Overlay: Hackensack R (below/incl Hirshfeld Bk)

NJ Release:

Name: Not reported  
Address: 82 CHESTNUT ST  
City,State,Zip: RUTHERFORD BORO, NJ  
Facility Type: Residential  
Facility Phone: Not reported  
Incident Date: 07/26/2006  
Incident Time: Not reported  
Trenton Dispatch Log Number: 197667  
Case Number: 06-07-27-1415-43  
Date Received: 07/27/2006  
Nature of Incident: Not reported  
Operator: Not reported  
Incident Type: Underground Storage Tank  
Incident Location: AREA OF  
Location: Not reported  
Other Location: Not reported  
Contact Name: Not reported  
Caller Name: Not reported  
Caller Title: Not reported  
Caller Address: Not reported  
Caller City,St,Zip: Not reported  
Caller Telephone: Not reported  
Substance(s): Not reported  
Substance Type: Not reported

Map ID  
Direction  
Distance  
Elevation

MAP FINDINGS

Site

Database(s)

EDR ID Number  
EPA ID Number

82 CHESTNUT STREET (Continued)

S108260617

Substance Identity:	Not reported
CAS Number:	Not reported
A310 Letter:	Not reported
TCPA Chemical:	Not reported
Hazrds Material:	Not reported
COMU:	Not reported
Ref. Code:	Not reported
Amt Released:	Not reported
Contained:	Not reported
Release Type:	Not reported
Release VE:	Not reported
Injuries:	No
Public Exposure:	No
Facility Evacuation:	No
Police at Scene:	No
Firemen at Scene:	No
Contamination of:	Not reported
Receiving Water:	Not reported
Status at Spill:	Not reported
NJ Spill Date:	Not reported
NJ Spill Time:	Not reported
NJ Spill Name:	Not reported
NJ Spill Title:	Not reported
NJ Spill Phone:	Not reported
Other Date:	Not reported
Other Time:	Not reported
Other Name:	Not reported
Other Title:	Not reported
Other Telephone:	Not reported
Public Evacuation:	No
Assistance Requested:	Not reported
Wind Direction/Speed:	Not reported
Local Municipality Notified:	Not reported
Local Municipality Name:	Not reported
Local Municipality Title:	Not reported
Local Municipality Telephone:	Not reported
Local Municipality Date:	Not reported
Local Municipality Time:	Not reported
Incident Description:	Not reported
Incident Name:	Not reported
Incident Referred To:	Not reported
Incident Region:	Not reported
Incident Telephone:	Not reported
Incident Date:	Not reported
Incident time:	Not reported
Incident ITM:	Not reported
Comments:	Not reported
Date A310 Letter Printed:	Not reported
Date Local Authority Was Notified:	Not reported
Date Updated:	Not reported
Date Report Faxed to Local Authority:	Not reported
Local Authority Notification Date:	Not reported
Rep Receive Date:	07/27/2006
Reporter Type:	Other
Reporter Name:	REDACTED
Reporter Title:	REDACTED
Reporter Org:	REDACTED

Map ID  
 Direction  
 Distance  
 Elevation

MAP FINDINGS

Site

Database(s)

EDR ID Number  
 EPA ID Number

**82 CHESTNUT STREET (Continued)**

**S108260617**

Reporter Address: Not reported  
 Reporter City,St,Zip: Not reported  
 Reporter County: Not reported  
 Incident Status: Terminated  
 Incident Category Source: Other  
 Incident Source Name: JOHN PJERTERNIKAJ  
 Incident Source Address: 190 MAIN ST  
 Incident Source Address 2: Not reported  
 Incident Source City,St,Zip: Hackensack City, NJ  
 Incident Source County: Bergen  
 DEP Requested: No  
 Confidential: Not reported  
 Notify Type: Not reported  
 Road Closed: No  
 Direction: Not reported  
 Responsible Party: Not reported  
 Responsible Party Name: Not reported  
 Responsible Party Contact: Not reported  
 Responsible Party Title: Not reported  
 Responsible Party Phone: Not reported  
 Responsible Party Street: Not reported  
 Responsible Party County: Not reported  
 Responsible Party City,St,Zip: Not reported  
 Memo. Of Understanding: Not reported  
 Drill/trng Exercise: Not reported  
 Hazardous: Not reported

**57**  
**WSW**  
**1/8-1/4**  
**0.151 mi.**  
**799 ft.**

**MOUGEL TAILORS**  
**95 PARK AVE**  
**RUTHERFORD, NJ 07070**

**NJ AIRS** **S118867653**  
**NJ DRYCLEANERS** **N/A**

**Relative:**  
**Higher**

**AIRS:**

**Actual:**  
**92 ft.**

Name: MOUGEL TAILORS  
 Address: 95 PARK AVE  
 City,State,Zip: RUTHERFORD, NJ 07070  
 Emission Year: Not reported  
 Facility Number: L0259  
 NAICS Code: Not reported  
 Pollutant Name: Not reported  
 Tons/Year lbs/Year For Taps 1000 Tons/Year For CO2: Not reported  
 Tons/Season (5/1-9/30): Not reported  
 Lbs/Day Peak Ozone Season (6/1-8/31): Not reported  
 Lbs/Day Co-season (12/1-2/31): Not reported  
 Permit of Emission: PERMIT  
 X Coordinate: 601479  
 Y Coordinate: 726469  
 Coordinate Units: NJ State Plane (NAD83) - USFEET  
 Coordinate Type: GPS  
 Active Number: GEN080001  
 Active Type Description: (GP-013) Non-HAP Drycleaning Facilities  
 Document Status: Renewed  
 Expiration Date: 09/13/2023  
 Active Flag: Y  
 NAICS Description: Not reported  
 TPY of Fugitive Emissions: Not reported  
 TPY of Non-Fugitive Emissions: Not reported



Map ID  
Direction  
Distance  
Elevation

MAP FINDINGS

Site

Database(s)

EDR ID Number  
EPA ID Number

**MOUGEL TAILORS (Continued)**

**S118867653**

Ozone Season Non-Fugitives: Not reported  
Ozone Season Fugitive: Not reported  
May Sep Fugitive QTY: Not reported  
May Sep Total QTY: Not reported

Name: MOUGEL TAILORS  
Address: 95 PARK AVE  
City,State,Zip: RUTHERFORD, NJ 07070  
Emission Year: Not reported  
Facility Number: L0259  
NAICS Code: Not reported  
Pollutant Name: Not reported  
Tons/Year lbs/Year For Taps 1000 Tons/Year For CO2: Not reported  
Tons/Season (5/1-9/30): Not reported  
Lbs/Day Peak Ozone Season (6/1-8/31): Not reported  
Lbs/Day Co-season (12/1-2/31): Not reported  
Permit of Emission: PERMIT  
X Coordinate: 601479  
Y Coordinate: 726469  
Coordinate Units: NJ State Plane (NAD83) - USFEET  
Coordinate Type: GPS  
Active Number: PCP960001  
Active Type Description: Construction of New Source  
Document Status: Superseded (Archived)  
Expiration Date: 02/19/1998  
Active Flag: Y  
NAICS Description: Not reported  
TPY of Fugitive Emissions: Not reported  
TPY of Non-Fugitive Emissions: Not reported  
Ozone Season Non-Fugitives: Not reported  
Ozone Season Fugitive: Not reported  
May Sep Fugitive QTY: Not reported  
May Sep Total QTY: Not reported

Name: MOUGEL TAILORS  
Address: 95 PARK AVE  
City,State,Zip: RUTHERFORD, NJ 07070  
Emission Year: Not reported  
Facility Number: L0259  
NAICS Code: Not reported  
Pollutant Name: Not reported  
Tons/Year lbs/Year For Taps 1000 Tons/Year For CO2: Not reported  
Tons/Season (5/1-9/30): Not reported  
Lbs/Day Peak Ozone Season (6/1-8/31): Not reported  
Lbs/Day Co-season (12/1-2/31): Not reported  
Permit of Emission: PERMIT  
X Coordinate: 601479  
Y Coordinate: 726469  
Coordinate Units: NJ State Plane (NAD83) - USFEET  
Coordinate Type: GPS  
Active Number: PCP030001  
Active Type Description: Construction of New Source  
Document Status: Superseded (Archived)  
Expiration Date: 06/18/2008  
Active Flag: Y  
NAICS Description: Not reported  
TPY of Fugitive Emissions: Not reported

Map ID  
Direction  
Distance  
Elevation

MAP FINDINGS

Site

Database(s)

EDR ID Number  
EPA ID Number

**MOUGEL TAILORS (Continued)**

**S118867653**

TPY of Non-Fugitive Emissions: Not reported  
Ozone Season Non-Fugitives: Not reported  
Ozone Season Fugitive: Not reported  
May Sep Fugitive QTY: Not reported  
May Sep Total QTY: Not reported

NJ Drycleaners:

Name: MOUGEL TAILORS  
Address: 95 PARK AVE  
City,State,Zip: RUTHERFORD, NJ 07070  
Facility Id: L0259  
Contact Title: OWNER  
Contact Name: TARA L MOUGEL  
SIC Code: 7216  
SIC Description: Drycleaning Plants, Except Rug Cleaning  
X Coordinate: 601479  
Y Coordinate: 726469  
Coordinate Units: NJ State Plane (NAD83) - USFEET  
Coordinate Type: GPS  
Contact Phone: (201) 438-1618  
Active Flag: Y

**N58**  
**WNW**  
**1/8-1/4**  
**0.158 mi.**  
**836 ft.**

**IVANHOE ASSOCIATES**  
**128 CHESTNUT ST**  
**RUTHERFORD BORO, NJ 07070**

**NJ UST** **U000359975**  
**N/A**

**Site 2 of 2 in cluster N**

**Relative:**  
**Higher**  
**Actual:**  
**77 ft.**

UST:  
Facility ID: 010039  
  
Contact:  
Owner Name: Not Identified Not Identified  
Organization: Not Identified  
Contact Type(UST Reg): Facility Operator  
Contact Address (UST Reg): Not reported  
Contact Address 2 (UST Reg): Not reported  
Conact City,St,Zip (UST Reg): Not reported  
  
Owner Name: ABRAHAM BRENMAN  
Organization: IVANHOE ASSOC  
Contact Type(UST Reg): Tank Owner  
Contact Address (UST Reg): 9 COLT ST  
Contact Address 2 (UST Reg): Not reported  
Conact City,St,Zip (UST Reg): Paterson, NJ 07505

Tanks:

Tank Id: TANK-1  
Tank Number: 1  
**Tank Status: Removed**  
Tank Status Date: 01/19/1999  
Install Date: 01/01/1987  
Tank Contents: Heating Oil (No. 2)  
Tank Size: 3000  
Tank Compliance: No

Map ID  
Direction  
Distance  
Elevation

MAP FINDINGS

Site

Database(s)

EDR ID Number  
EPA ID Number

**IVANHOE ASSOCIATES (Continued)**

**U000359975**

Overfill: No  
Compliance Monitoring?: No  
Overfill Protection: No  
Spill Containment: No  
Tank Wellhead Protection: Not reported  
Tank/Pipe Construction Type: Pipe Other  
Tank/Pipe Construction Type: Tank Other  
Tank/Pipe Monitor: Pipe None  
Tank/Pipe Monitor: Tank None

**59**  
**SSW**  
**1/8-1/4**  
**0.166 mi.**  
**874 ft.**

**80 MOUNTAIN WAY**  
**80 MOUNTAIN WAY**  
**RUTHERFORD BORO, NJ**

**NJ SHWS S109311628**  
**N/A**

**Relative:**  
**Higher**

**SHWS:**  
Name: 80 MOUNTAIN WAY  
Address: 80 MOUNTAIN WAY  
City,State,Zip: RUTHERFORD BORO, NJ  
Site ID: 82440  
Status: Closed  
Home Owner: No  
PI Number: G000025775

**Actual:**  
**97 ft.**

Detail As Of April 2012:  
X Coord Site: Not reported  
X Coord PI: Not reported  
Y Coord Site: Not reported  
Y Coord PI: Not reported

**P60**  
**NE**  
**1/8-1/4**  
**0.168 mi.**  
**889 ft.**

**SWAN CLEANERS**  
**3 UNION AVE**  
**RUTHERFORD, NJ 07070**  
**Site 1 of 3 in cluster P**

**RCRA-VSQQ 1000261144**  
**NY MANIFEST NJD011716792**

**Relative:**  
**Lower**

**RCRA-VSQQ:**  
Date form received by agency: 2007-01-01 00:00:00.0  
Facility name: SWAN CLEANERS  
Facility address: 3 UNION AVE  
RUTHERFORD, NJ 07070  
EPA ID: NJD011716792  
Mailing address: UNION AVE  
RUTHERFORD, NJ 07070  
Contact: KYUNG IN KANG  
Contact address: UNION AVE  
RUTHERFORD, NJ 07070  
Contact country: US  
Contact telephone: 914-666-8518  
Contact email: Not reported  
EPA Region: 02  
Classification: Conditionally Exempt Small Quantity Generator  
Description: Handler: generates 100 kg or less of hazardous waste per calendar month, and accumulates 1000 kg or less of hazardous waste at any time; or generates 1 kg or less of acutely hazardous waste per calendar month, and accumulates at any time: 1 kg or less of acutely hazardous

**Actual:**  
**47 ft.**

Map ID  
Direction  
Distance  
Elevation

MAP FINDINGS

Site

Database(s)

EDR ID Number  
EPA ID Number

**SWAN CLEANERS (Continued)**

**1000261144**

waste; or 100 kg or less of any residue or contaminated soil, waste or other debris resulting from the cleanup of a spill, into or on any land or water, of acutely hazardous waste; or generates 100 kg or less of any residue or contaminated soil, waste or other debris resulting from the cleanup of a spill, into or on any land or water, of acutely hazardous waste during any calendar month, and accumulates at any time: 1 kg or less of acutely hazardous waste; or 100 kg or less of any residue or contaminated soil, waste or other debris resulting from the cleanup of a spill, into or on any land or water, of acutely hazardous waste

Owner/Operator Summary:

Owner/operator name: SWAN CLEANERS INC  
Owner/operator address: 3 UNION AVE  
RUTHERFORD, NJ 07070  
Owner/operator country: US  
Owner/operator telephone: 201-939-0913  
Owner/operator email: Not reported  
Owner/operator fax: Not reported  
Owner/operator extension: Not reported  
Legal status: Private  
Owner/Operator Type: Operator  
Owner/Op start date: Not reported  
Owner/Op end date: Not reported

Owner/operator name: SWAN CLEANERS INC  
Owner/operator address: 3 UNION AVE  
RUTHERFORD, NJ 07070  
Owner/operator country: US  
Owner/operator telephone: 201-939-0913  
Owner/operator email: Not reported  
Owner/operator fax: Not reported  
Owner/operator extension: Not reported  
Legal status: Private  
Owner/Operator Type: Owner  
Owner/Op start date: Not reported  
Owner/Op end date: Not reported

Handler Activities Summary:

U.S. importer of hazardous waste: No  
Mixed waste (haz. and radioactive): No  
Recycler of hazardous waste: No  
Transporter of hazardous waste: No  
Treater, storer or disposer of HW: No  
Underground injection activity: No  
On-site burner exemption: No  
Furnace exemption: No  
Used oil fuel burner: No  
Used oil processor: No  
User oil refiner: No  
Used oil fuel marketer to burner: No  
Used oil Specification marketer: No  
Used oil transfer facility: No  
Used oil transporter: No

Map ID  
Direction  
Distance  
Elevation

MAP FINDINGS

Site

Database(s)

EDR ID Number  
EPA ID Number

**SWAN CLEANERS (Continued)**

**1000261144**

Historical Generators:

Date form received by agency: 2006-01-01 00:00:00.0  
Site name: SWAN CLEANERS  
Classification: Conditionally Exempt Small Quantity Generator

Date form received by agency: 1995-05-31 00:00:00.0  
Site name: SWAN CLEANERS  
Classification: Small Quantity Generator

Hazardous Waste Summary:

. Waste code: D000  
. Waste name: Not Defined

. Waste code: D039  
. Waste name: TETRACHLOROETHYLENE

. Waste code: F002  
. Waste name: THE FOLLOWING SPENT HALOGENATED SOLVENTS: TETRACHLOROETHYLENE, METHYLENE CHLORIDE, TRICHLOROETHYLENE, 1,1,1-TRICHLOROETHANE, CHLOROBENZENE, 1,1,2-TRICHLORO-1,2,2-TRIFLUOROETHANE, ORTHO-DICHLOROBENZENE, TRICHLOROFLUOROMETHANE, AND 1,1,2, TRICHLOROETHANE; ALL SPENT SOLVENT MIXTURES/BLENDS CONTAINING, BEFORE USE, A TOTAL OF TEN PERCENT OR MORE (BY VOLUME) OF ONE OR MORE OF THE ABOVE HALOGENATED SOLVENTS OR THOSE SOLVENTS LISTED IN F001, F004, AND F005; AND STILL BOTTOMS FROM THE RECOVERY OF THESE SPENT SOLVENTS AND SPENT SOLVENT MIXTURES.

. Waste code: NONE  
. Waste name: None

Violation Status: No violations found

NY MANIFEST:

Name: EMPIRE CLEANERS  
Address: 3 UNION AVE  
City,State,Zip: RUTHERFORD, NJ 07070  
Country: USA  
EPA ID: NJD011716792  
Facility Status: Not reported  
Location Address 1: 3 UNION AVENUE  
Code: BP  
Location Address 2: Not reported  
Total Tanks: Not reported  
Location City: RUTHERFORD  
Location State: NJ  
Location Zip: 07070  
Location Zip 4: Not reported

NY MANIFEST:

EPAID: NJD011716792  
Mailing Name: EMPIRE CLEANERS  
Mailing Contact: EMPIRE CLEANERS  
Mailing Address 1: 3 UNION AVENUE  
Mailing Address 2: Not reported  
Mailing City: RUTHERFORD  
Mailing State: NJ

Map ID  
Direction  
Distance  
Elevation

MAP FINDINGS

Site

Database(s)

EDR ID Number  
EPA ID Number

**SWAN CLEANERS (Continued)**

1000261144

Mailing Zip: 07070  
Mailing Zip 4: Not reported  
Mailing Country: USA  
Mailing Phone: 2019390913

NY MANIFEST:

Document ID: NYC1896581  
Manifest Status: C  
seq: Not reported  
Year: 1992  
Trans1 State ID: AR4514  
Trans2 State ID: Not reported  
Generator Ship Date: 10/19/1992  
Trans1 Recv Date: 10/19/1992  
Trans2 Recv Date: / /  
TSD Site Recv Date: 10/19/1992  
Part A Recv Date: 11/04/1992  
Part B Recv Date: 11/05/1992  
Generator EPA ID: NJD011716792  
Trans1 EPA ID: ILD051060408  
Trans2 EPA ID: Not reported  
TSD ID 1: NYD000708164  
TSD ID 2: Not reported  
Manifest Tracking Number: Not reported  
Import Indicator: Not reported  
Export Indicator: Not reported  
Discr Quantity Indicator: Not reported  
Discr Type Indicator: Not reported  
Discr Residue Indicator: Not reported  
Discr Partial Reject Indicator: Not reported  
Discr Full Reject Indicator: Not reported  
Manifest Ref Number: Not reported  
Alt Facility RCRA ID: Not reported  
Alt Facility Sign Date: Not reported  
MGMT Method Type Code: Not reported  
Waste Code: F002 - HALO SOLV + STILL BOTTOMS FM REC OF SOLV  
Waste Code: Not reported  
Waste Code: Not reported  
Waste Code: Not reported  
Waste Code: Not reported  
Waste Code: Not reported  
Quantity: 00180  
Units: P - Pounds  
Number of Containers: 003  
Container Type: DM - Metal drums, barrels  
Handling Method: B Incineration, heat recovery, burning.  
Specific Gravity: 100

Map ID  
 Direction  
 Distance  
 Elevation

MAP FINDINGS

Site

Database(s)

EDR ID Number  
 EPA ID Number

**P61**      **SWAN CLEANERS**  
**NE**        **3-5 UNION AVE**  
**1/8-1/4**    **RUTHERFORD, NJ 07070**  
**0.168 mi.**  
**889 ft.**     **Site 2 of 3 in cluster P**

**NJ AIRS**    **S106480497**  
**NJ DRYCLEANERS**    **N/A**

**Relative:**  
**Lower**

**AIRS:**

**Actual:**  
**47 ft.**

Name: SWAN CLEANERS  
 Address: 3-5 UNION AVE  
 City,State,Zip: RUTHERFORD, NJ 07070  
 Emission Year: Not reported  
 Facility Number: L0060  
 NAICS Code: Not reported  
 Pollutant Name: Not reported  
 Tons/Year lbs/Year For Taps 1000 Tons/Year For CO2: Not reported  
 Tons/Season (5/1-9/30): Not reported  
 Lbs/Day Peak Ozone Season (6/1-8/31): Not reported  
 Lbs/Day Co-season (12/1-2/31): Not reported  
 Permit of Emission: PERMIT  
 X Coordinate: 602379  
 Y Coordinate: 727286  
 Coordinate Units: NJ State Plane (NAD83) - USFEET  
 Coordinate Type: GPS  
 Active Number: GEN060001  
 Active Type Description: (GP-012) Drycleaning Facilities  
 Document Status: Superseded (Archived)  
 Expiration Date: 03/23/2011  
 Active Flag: Y  
 NAICS Description: Not reported  
 TPY of Fugitive Emissions: Not reported  
 TPY of Non-Fugitive Emissions: Not reported  
 Ozone Season Non-Fugitives: Not reported  
 Ozone Season Fugitive: Not reported  
 May Sep Fugitive QTY: Not reported  
 May Sep Total QTY: Not reported

Name: SWAN CLEANERS  
 Address: 3-5 UNION AVE  
 City,State,Zip: RUTHERFORD, NJ 07070  
 Emission Year: Not reported  
 Facility Number: L0060  
 NAICS Code: Not reported  
 Pollutant Name: Not reported  
 Tons/Year lbs/Year For Taps 1000 Tons/Year For CO2: Not reported  
 Tons/Season (5/1-9/30): Not reported  
 Lbs/Day Peak Ozone Season (6/1-8/31): Not reported  
 Lbs/Day Co-season (12/1-2/31): Not reported  
 Permit of Emission: PERMIT  
 X Coordinate: 602379  
 Y Coordinate: 727286  
 Coordinate Units: NJ State Plane (NAD83) - USFEET  
 Coordinate Type: GPS  
 Active Number: GEN060002  
 Active Type Description: (GP-012) Drycleaning Facilities  
 Document Status: Superseded (Archived)  
 Expiration Date: 12/31/2013  
 Active Flag: Y  
 NAICS Description: Not reported  
 TPY of Fugitive Emissions: Not reported

Map ID  
Direction  
Distance  
Elevation

MAP FINDINGS

Site

Database(s)

EDR ID Number  
EPA ID Number

**SWAN CLEANERS (Continued)**

**S106480497**

TPY of Non-Fugitive Emissions:	Not reported
Ozone Season Non-Fugitives:	Not reported
Ozone Season Fugitive:	Not reported
May Sep Fugitive QTY:	Not reported
May Sep Total QTY:	Not reported
Name:	SWAN CLEANERS
Address:	3-5 UNION AVE
City,State,Zip:	RUTHERFORD, NJ 07070
Emission Year:	Not reported
Facility Number:	L0060
NAICS Code:	Not reported
Pollutant Name:	Not reported
Tons/Year lbs/Year For Taps 1000 Tons/Year For CO2:	Not reported
Tons/Season (5/1-9/30):	Not reported
Lbs/Day Peak Ozone Season (6/1-8/31):	Not reported
Lbs/Day Co-season (12/1-2/31):	Not reported
Permit of Emission:	PERMIT
X Coordinate:	602379
Y Coordinate:	727286
Coordinate Units:	NJ State Plane (NAD83) - USFEET
Coordinate Type:	GPS
Active Number:	PCP970001
Active Type Description:	Construction of New Source
Document Status:	Superseded (Archived)
Expiration Date:	09/18/2006
Active Flag:	Y
NAICS Description:	Not reported
TPY of Fugitive Emissions:	Not reported
TPY of Non-Fugitive Emissions:	Not reported
Ozone Season Non-Fugitives:	Not reported
Ozone Season Fugitive:	Not reported
May Sep Fugitive QTY:	Not reported
May Sep Total QTY:	Not reported
Name:	SWAN CLEANERS
Address:	3-5 UNION AVE
City,State,Zip:	RUTHERFORD, NJ 07070
Emission Year:	Not reported
Facility Number:	L0060
NAICS Code:	Not reported
Pollutant Name:	Not reported
Tons/Year lbs/Year For Taps 1000 Tons/Year For CO2:	Not reported
Tons/Season (5/1-9/30):	Not reported
Lbs/Day Peak Ozone Season (6/1-8/31):	Not reported
Lbs/Day Co-season (12/1-2/31):	Not reported
Permit of Emission:	PERMIT
X Coordinate:	602379
Y Coordinate:	727286
Coordinate Units:	NJ State Plane (NAD83) - USFEET
Coordinate Type:	GPS
Active Number:	PCP960001
Active Type Description:	Construction of New Source
Document Status:	Auto-Killed
Expiration Date:	04/29/2007
Active Flag:	Y
NAICS Description:	Not reported



Map ID  
Direction  
Distance  
Elevation

MAP FINDINGS

Site

Database(s)

EDR ID Number  
EPA ID Number

**SWAN CLEANERS (Continued)**

**S106480497**

TPY of Fugitive Emissions:	Not reported
TPY of Non-Fugitive Emissions:	Not reported
Ozone Season Non-Fugitives:	Not reported
Ozone Season Fugitive:	Not reported
May Sep Fugitive QTY:	Not reported
May Sep Total QTY:	Not reported
Name:	SWAN CLEANERS
Address:	3-5 UNION AVE
City,State,Zip:	RUTHERFORD, NJ 07070
Emission Year:	Not reported
Facility Number:	L0060
NAICS Code:	Not reported
Pollutant Name:	Not reported
Tons/Year lbs/Year For Taps 1000 Tons/Year For CO2:	Not reported
Tons/Season (5/1-9/30):	Not reported
Lbs/Day Peak Ozone Season (6/1-8/31):	Not reported
Lbs/Day Co-season (12/1-2/31):	Not reported
Permit of Emission:	PERMIT
X Coordinate:	602379
Y Coordinate:	727286
Coordinate Units:	NJ State Plane (NAD83) - USFEET
Coordinate Type:	GPS
Active Number:	GEN110001
Active Type Description:	(GP-013) Non-HAP Drycleaning Facilities
Document Status:	Renewed
Expiration Date:	02/11/2021
Active Flag:	Y
NAICS Description:	Not reported
TPY of Fugitive Emissions:	Not reported
TPY of Non-Fugitive Emissions:	Not reported
Ozone Season Non-Fugitives:	Not reported
Ozone Season Fugitive:	Not reported
May Sep Fugitive QTY:	Not reported
May Sep Total QTY:	Not reported

**NJ Drycleaners:**

Name:	SWAN CLEANERS
Address:	3-5 UNION AVE
City,State,Zip:	RUTHERFORD, NJ 07070
Facility Id:	L0060
Contact Title:	PRESIDENT
Contact Name:	SEMIN OH
SIC Code:	7216
SIC Description:	Drycleaning Plants, Except Rug Cleaning
X Coordinate:	602379
Y Coordinate:	727286
Coordinate Units:	NJ State Plane (NAD83) - USFEET
Coordinate Type:	GPS
Contact Phone:	(201) 939-0913
Active Flag:	Y

Map ID  
Direction  
Distance  
Elevation

MAP FINDINGS

Site

Database(s)

EDR ID Number  
EPA ID Number

62  
North  
1/8-1/4  
0.174 mi.  
918 ft.

PAUL VERES TRUST PRECISION CO.  
51 CHESTNUT ST  
RUTHERFORD BORO, NJ 07070

NJ NJEMS S115330896  
NJ ISRA N/A

Relative:  
Lower  
Actual:  
56 ft.

NJEMS:  
Name: PAUL VERES TRADING TRUST PRECISION CO  
Address: 51 CHESTNUT ST  
City,State,Zip: RUTHERFORD, NJ 07070  
Site Id: 488086  
Municipality: RUTHERFORD BORO  
Municipality Name From Spatial Overlay: RUTHERFORD BORO  
GNIS Civil Code For Municipality: 885383  
Municipal Code (NJ-1040): 0256  
X Coord: 601768  
Y Coord: 727361  
Coord System: NJ STATE PLANE (NAD83) - USFEET  
Coord Type: Exact Address Match  
Coord Orign: DEP-GIS  
State Standard Numeric Code From Spatial Overlay: 0256  
Unique Feature Number For Municipality From Spatial Overlay: 3400365280  
Eleven Digit Hydrologic Unit Code From Spatial Overlay: 02030103180  
Fourteen Digit Hydrologic Unit Code From Spatial Overlay: 02030103180070  
Watershed Management Area Number From Spatial Overlay: 05  
Watershed Management Area Name From Spatial Overlay: Hackensack, Hudson, and Pascack  
Water Region Code From Spatial Overlay: 1  
Water Region Name From Spatial Overlay: Northeast  
Sub Watershed Name From Overlay: Berrys Creek (below Paterson Ave)  
Watershed Name From Spatial Overlay: Hackensack R (below/incl Hirshfeld Bk)

NJ ISRA:  
Name: PAUL VERES TRUST PRECISION CO.  
Address: 51 CHESTNUT ST  
City,State,Zip: RUTHERFORD BORO, NJ 07070  
Pi Number: 615564  
Action Number: ISR130001  
Title: E20130357 PAUL VERES TRADING A  
Isra Trg: Finalized Date: Not reported  
Start Date: 2013-08-19  
Case Status: Assigned to Program  
Case No: E20130357  
Case Name: PAUL VERES TRADING AS TRUST PRECISION CO  
Trigger Type: Not reported  
Trigger Date: Not reported

Name: PAUL VERES TRUST PRECISION CO.  
Address: 51 CHESTNUT ST  
City,State,Zip: RUTHERFORD BORO, NJ 07070  
Pi Number: 615564  
Action Number: ISR130001  
Title: E20130357 PAUL VERES TRADING A  
Isra Trg: Finalized Date: Not reported  
Start Date: 2013-08-29  
Case Status: Exempt from ECRA/ISRA  
Case No: E20130357  
Case Name: PAUL VERES TRADING AS TRUST PRECISION CO  
Trigger Type: Not reported  
Trigger Date: Not reported

MAP FINDINGS

Map ID  
Direction  
Distance  
Elevation

Site

Database(s)

EDR ID Number  
EPA ID Number

**Q63**  
**NNW**  
**1/8-1/4**  
**0.174 mi.**  
**921 ft.**

**SAINT MARYS ROMAN CATHOLIC CHURCH**  
**64 CHESTNUT ST**  
**RUTHERFORD, NJ**

**NJ HIST LUST**    **S104388395**  
**N/A**

**Site 1 of 2 in cluster Q**

**Relative:**  
**Lower**  
**Actual:**  
**59 ft.**

**LUST HIST:**  
Case ID: 90-02-08-1453  
Lead Program Assigned: Bureau of Underground Storage Tanks  
**Facility Status: Assigned to a Program**  
UST ID: 0271082  
TMS Number: Not reported  
Remedial Level: Site has confirmed soil and ground water contamination.  
Case Manager: David Miele  
Facility Phone: (609) 777-0900  
No Further Action: Not reported  
RAW Approved: Y  
CEA: Y  
Date CEA Lifted: Not reported  
Dead Notice: Not reported

**Q64**  
**NNW**  
**1/8-1/4**  
**0.174 mi.**  
**921 ft.**

**SAINT MARYS HIGH SCHOOL**  
**64 CHESTNUT ST**  
**RUTHERFORD, NJ 07070**

**RCRA NonGen / NLR**    **1001229166**  
**NJR000025171**

**Site 2 of 2 in cluster Q**

**Relative:**  
**Lower**  
**Actual:**  
**59 ft.**

**RCRA NonGen / NLR:**  
Date form received by agency: 2007-01-01 00:00:00.0  
Facility name: SAINT MARYS HIGH SCHOOL  
Facility address: 64 CHESTNUT ST  
RUTHERFORD, NJ 07070-1783  
EPA ID: NJR000025171  
Mailing address: CHESTNUT ST  
RUTHERFORD, NJ 07070  
Contact: MARY LANNI  
Contact address: CHESTNUT ST  
RUTHERFORD, NJ 07070  
Contact country: US  
Contact telephone: 201-933-5220  
Contact email: Not reported  
EPA Region: 02  
Classification: Non-Generator  
Description: Handler: Non-Generators do not presently generate hazardous waste

**Owner/Operator Summary:**  
Owner/operator name: REVEREND MICHAEL KREDER  
Owner/operator address: 91 HOME AVE  
RUTHERFORD, NJ 07070  
Owner/operator country: US  
Owner/operator telephone: 201-438-2200  
Owner/operator email: Not reported  
Owner/operator fax: Not reported  
Owner/operator extension: Not reported  
Legal status: Private  
Owner/Operator Type: Operator  
Owner/Op start date: Not reported  
Owner/Op end date: Not reported

Map ID  
Direction  
Distance  
Elevation

MAP FINDINGS

Site

Database(s)

EDR ID Number  
EPA ID Number

**SAINT MARYS HIGH SCHOOL (Continued)**

**1001229166**

Owner/operator name: REVEREND MICHAEL KREDER  
Owner/operator address: 91 HOME AVE  
RUTHERFORD, NJ 07070  
Owner/operator country: US  
Owner/operator telephone: 201-438-2200  
Owner/operator email: Not reported  
Owner/operator fax: Not reported  
Owner/operator extension: Not reported  
Legal status: Private  
Owner/Operator Type: Owner  
Owner/Op start date: Not reported  
Owner/Op end date: Not reported

Handler Activities Summary:

U.S. importer of hazardous waste: No  
Mixed waste (haz. and radioactive): No  
Recycler of hazardous waste: No  
Transporter of hazardous waste: No  
Treater, storer or disposer of HW: No  
Underground injection activity: No  
On-site burner exemption: No  
Furnace exemption: No  
Used oil fuel burner: No  
Used oil processor: No  
User oil refiner: No  
Used oil fuel marketer to burner: No  
Used oil Specification marketer: No  
Used oil transfer facility: No  
Used oil transporter: No

Historical Generators:

Date form received by agency: 2006-01-01 00:00:00.0  
Site name: SAINT MARYS HIGH SCHOOL  
Classification: Not a generator, verified

Date form received by agency: 1998-08-11 00:00:00.0  
Site name: SAINT MARYS HIGH SCHOOL  
Classification: Small Quantity Generator

Hazardous Waste Summary:

. Waste code: D001  
. Waste name: IGNITABLE WASTE  
  
. Waste code: D002  
. Waste name: CORROSIVE WASTE  
  
. Waste code: D003  
. Waste name: REACTIVE WASTE  
  
. Waste code: D006  
. Waste name: CADMIUM  
  
. Waste code: D008  
. Waste name: LEAD

Map ID  
Direction  
Distance  
Elevation

MAP FINDINGS

Site

Database(s)

EDR ID Number  
EPA ID Number

**SAINT MARYS HIGH SCHOOL (Continued)**

**1001229166**

- . Waste code: D009
- . Waste name: MERCURY
  
- . Waste code: D011
- . Waste name: SILVER
  
- . Waste code: P106
- . Waste name: SODIUM CYANIDE (OR) SODIUM CYANIDE NA(CN)
  
- . Waste code: U072
- . Waste name: BENZENE, 1,4-DICHLORO- (OR) P-DICHLOROBENZENE
  
- . Waste code: U144
- . Waste name: ACETIC ACID, LEAD(2+) SALT (OR) LEAD ACETATE
  
- . Waste code: U228
- . Waste name: ETHENE, TRICHLORO- (OR) TRICHLOROETHYLENE

Violation Status: No violations found

**P65**      **DARA DRESS COMPANY**  
**NNE**      **13 UNION AVENUE**  
**1/8-1/4**      **RUTHERFORD BORO, NJ 07070**  
**0.175 mi.**  
**925 ft.**      **Site 3 of 3 in cluster P**

**NJ ISRA**      **S107586218**  
**N/A**

**Relative:**      NJ ISRA:  
**Lower**          Name:              DARA DRESS COMPANY  
                     Address:            13 UNION AVENUE  
**Actual:**          City,State,Zip:    RUTHERFORD BORO, NJ 07070  
**48 ft.**            Pi Number:        G000012553  
                     Action Number:    ISR870001  
                     Title:              E86386 Dara Dress Company  
                     Isra Trg: Finalized Date    Not reported  
                     Start Date:        1987-05-28  
                     Case Status:      NFA (No Further Action) HISTORIC  
                     Case No:           E86386  
                     Case Name:        Dara Dress Company  
                     Trigger Type:     Cessation  
                     Trigger Date:     1987-05-04

Name:              DARA DRESS COMPANY  
Address:            13 UNION AVENUE  
City,State,Zip:    RUTHERFORD BORO, NJ 07070  
Pi Number:        G000012553  
Action Number:    ISR870001  
Title:              E86386 Dara Dress Company  
Isra Trg: Finalized Date    Not reported  
Start Date:        1987-05-28  
Case Status:      NFA (No Further Action) HISTORIC  
Case No:           E86386  
Case Name:        Dara Dress Company  
Trigger Type:     Property Sale  
Trigger Date:     1987-05-04

Map ID  
Direction  
Distance  
Elevation

MAP FINDINGS

Site

Database(s)

EDR ID Number  
EPA ID Number

R66  
NNE  
1/8-1/4  
0.177 mi.  
937 ft.

**RUTHERFORD UNION DRY CLEANERS**  
**23 UNION AVE**  
**RUTHERFORD, NJ 07070**

**RCRA NonGen / NLR** 1004751878  
**NY MANIFEST** NJD982721359

**Site 1 of 5 in cluster R**

**Relative:**  
**Lower**

RCRA NonGen / NLR:

**Actual:**  
**49 ft.**

Date form received by agency: 2014-11-24 00:00:00.0  
Facility name: RUTHERFORD UNION DRY CLEANERS  
Facility address: 23 UNION AVE  
RUTHERFORD, NJ 07070  
EPA ID: NJD982721359  
Contact: PAUL YONG CHUN  
Contact address: 23 UNION AVE  
RUTHERFORD, NJ 07070  
Contact country: US  
Contact telephone: 700-777-0000  
Contact email: Not reported  
EPA Region: 02  
Land type: Private  
Classification: Non-Generator  
Description: Handler: Non-Generators do not presently generate hazardous waste

**Owner/Operator Summary:**

Owner/operator name: RUTHERFORD UNION CLEANERS  
Owner/operator address: 23 UNION AVE  
RUTHERFORD, NJ 07070  
Owner/operator country: US  
Owner/operator telephone: 700-777-0000  
Owner/operator email: Not reported  
Owner/operator fax: Not reported  
Owner/operator extension: Not reported  
Legal status: Other  
Owner/Operator Type: Owner  
Owner/Op start date: 2008-05-19 00:00:00.  
Owner/Op end date: Not reported

Owner/operator name: RUTHERFORD UNION CLEANERS  
Owner/operator address: 23 UNION AVE  
RUTHERFORD, NJ 07070  
Owner/operator country: US  
Owner/operator telephone: 700-777-0000  
Owner/operator email: Not reported  
Owner/operator fax: Not reported  
Owner/operator extension: Not reported  
Legal status: Private  
Owner/Operator Type: Operator  
Owner/Op start date: 2008-05-19 00:00:00.  
Owner/Op end date: Not reported

**Handler Activities Summary:**

U.S. importer of hazardous waste: No  
Mixed waste (haz. and radioactive): No  
Recycler of hazardous waste: No  
Transporter of hazardous waste: No  
Treater, storer or disposer of HW: No  
Underground injection activity: No  
On-site burner exemption: No

Map ID  
Direction  
Distance  
Elevation

MAP FINDINGS

Site

Database(s)

EDR ID Number  
EPA ID Number

**RUTHERFORD UNION DRY CLEANERS (Continued)**

**1004751878**

Furnace exemption: No  
Used oil fuel burner: No  
Used oil processor: No  
Used oil refiner: No  
Used oil fuel marketer to burner: No  
Used oil Specification marketer: No  
Used oil transfer facility: No  
Used oil transporter: No

Historical Generators:

Date form received by agency: 2007-01-01 00:00:00.0  
Site name: Y C & C CORP UNION DRY CLEANERS  
Classification: Not a generator, verified

Date form received by agency: 2006-01-01 00:00:00.0  
Site name: Y C & C CORP UNION DRY CLEANERS  
Classification: Conditionally Exempt Small Quantity Generator

Date form received by agency: 1998-08-28 00:00:00.0  
Site name: Y C & C CORP UNION DRY CLEANERS  
Classification: Conditionally Exempt Small Quantity Generator

Hazardous Waste Summary:

. Waste code: D000  
. Waste name: Not Defined

. Waste code: D007  
. Waste name: CHROMIUM

. Waste code: D008  
. Waste name: LEAD

. Waste code: D039  
. Waste name: TETRACHLOROETHYLENE

. Waste code: D040  
. Waste name: TRICHLOROETHYLENE

. Waste code: F002  
. Waste name: THE FOLLOWING SPENT HALOGENATED SOLVENTS: TETRACHLOROETHYLENE, METHYLENE CHLORIDE, TRICHLOROETHYLENE, 1,1,1-TRICHLOROETHANE, CHLOROBENZENE, 1,1,2-TRICHLORO-1,2,2-TRIFLUOROETHANE, ORTHO-DICHLOROBENZENE, TRICHLOROFLUOROMETHANE, AND 1,1,2, TRICHLOROETHANE; ALL SPENT SOLVENT MIXTURES/BLENDS CONTAINING, BEFORE USE, A TOTAL OF TEN PERCENT OR MORE (BY VOLUME) OF ONE OR MORE OF THE ABOVE HALOGENATED SOLVENTS OR THOSE SOLVENTS LISTED IN F001, F004, AND F005; AND STILL BOTTOMS FROM THE RECOVERY OF THESE SPENT SOLVENTS AND SPENT SOLVENT MIXTURES.

Violation Status: No violations found

Evaluation Action Summary:

Evaluation date: 2014-10-23 00:00:00.0  
Evaluation: COMPLIANCE EVALUATION INSPECTION ON-SITE  
Area of violation: Not reported

Map ID  
Direction  
Distance  
Elevation

MAP FINDINGS

Site

Database(s)

EDR ID Number  
EPA ID Number

**RUTHERFORD UNION DRY CLEANERS (Continued)**

**1004751878**

Date achieved compliance: Not reported  
Evaluation lead agency: State  
  
Evaluation date: 2004-12-08 00:00:00.0  
Evaluation: COMPLIANCE EVALUATION INSPECTION ON-SITE  
Area of violation: Not reported  
Date achieved compliance: Not reported  
Evaluation lead agency: State

**NY MANIFEST:**

Name: UNION CLEANERS  
Address: 23 UNION AVE  
City,State,Zip: RUTHERFORD, NJ 07070  
Country: USA  
EPA ID: NJD982721359  
Facility Status: Not reported  
Location Address 1: 23 UNION AVENUE  
Code: BP  
Location Address 2: Not reported  
Total Tanks: Not reported  
Location City: RUTHERFORD  
Location State: NJ  
Location Zip: 07070  
Location Zip 4: Not reported

**NY MANIFEST:**

EPAID: NJD982721359  
Mailing Name: UNION CLEANERS  
Mailing Contact: UNION CLEANERS  
Mailing Address 1: 23 UNION AVENUE  
Mailing Address 2: Not reported  
Mailing City: RUTHERFORD  
Mailing State: NJ  
Mailing Zip: 07070  
Mailing Zip 4: Not reported  
Mailing Country: USA  
Mailing Phone: 2019396661

**NY MANIFEST:**

Document ID: NYC1896614  
Manifest Status: C  
seq: Not reported  
Year: 1992  
Trans1 State ID: AR4514  
Trans2 State ID: Not reported  
Generator Ship Date: 10/19/1992  
Trans1 Recv Date: 10/19/1992  
Trans2 Recv Date: / /  
TSD Site Recv Date: 10/19/1992  
Part A Recv Date: 10/30/1992  
Part B Recv Date: 11/05/1992  
Generator EPA ID: NJD982721359  
Trans1 EPA ID: ILD051060408  
Trans2 EPA ID: Not reported  
TSDF ID 1: NYD000708164  
TSDF ID 2: Not reported  
Manifest Tracking Number: Not reported  
Import Indicator: Not reported



Map ID  
Direction  
Distance  
Elevation

MAP FINDINGS

Site

Database(s)

EDR ID Number  
EPA ID Number

**RUTHERFORD UNION DRY CLEANERS (Continued)**

**1004751878**

Export Indicator: Not reported  
Discr Quantity Indicator: Not reported  
Discr Type Indicator: Not reported  
Discr Residue Indicator: Not reported  
Discr Partial Reject Indicator: Not reported  
Discr Full Reject Indicator: Not reported  
Manifest Ref Number: Not reported  
Alt Facility RCRA ID: Not reported  
Alt Facility Sign Date: Not reported  
MGMT Method Type Code: Not reported  
Waste Code: F002 - HALO SOLV + STILL BOTTOMS FM REC OF SOLV  
Waste Code: Not reported  
Waste Code: Not reported  
Waste Code: Not reported  
Waste Code: Not reported  
Waste Code: Not reported  
Waste Code: Not reported  
Quantity: 00195  
Units: P - Pounds  
Number of Containers: 001  
Container Type: DF - Fiberboard or plastic drums (glass)  
Handling Method: B Incineration, heat recovery, burning.  
Specific Gravity: 100

**R67**  
**NNE**  
**1/8-1/4**  
**0.177 mi.**  
**937 ft.**  
**UNION CLEANERS**  
**23 UNION AVE**  
**RUTHERFORD BORO, NJ 07070**  
**Site 2 of 5 in cluster R**

**NJ SHWS** **S109166840**  
**NJ VCP** **N/A**  
**NJ AIRS**

**Relative:** SHWS:  
**Lower** Name: UNION CLEANERS  
Address: 23 UNION AVE  
**Actual:** City,State,Zip: RUTHERFORD BORO, NJ  
**49 ft.** Site ID: 11289  
Status: Closed  
Home Owner: No  
PI Number: 468410

Detail As Of April 2012:  
X Coord Site: Not reported  
X Coord PI: Not reported  
Y Coord Site: Not reported  
Y Coord PI: Not reported

VCP:  
Incident Number: 08-04-11-1326-24  
MOA Execution Date: 06/23/2008  
Type Of Vcp File: CURRENT  
PI Number: 468410  
Case Type(Case Type): MOA  
Case Contact: Department Not reported  
Case Contact Name: DAVID G PLARRE  
Case Contact: Organization Not reported  
Case Contact: Address: Line1 23 UNION AVE  
Case Contact: Address: Line2 Not reported  
Case Contact: Address: Line3 Not reported  
Case Contact City,St,Zip: Rutherford Boro, NJ 07070

Map ID  
Direction  
Distance  
Elevation

MAP FINDINGS

Site

Database(s)

EDR ID Number  
EPA ID Number

UNION CLEANERS (Continued)

S109166840

AIRS:

Name: UNION DRY CLEANERS  
Address: 23 UNION AVE  
City,State,Zip: RUTHERFORD, NJ 07070  
Emission Year: Not reported  
Facility Number: L0100  
NAICS Code: Not reported  
Pollutant Name: Not reported  
Tons/Year lbs/Year For Taps 1000 Tons/Year For CO2: Not reported  
Tons/Season (5/1-9/30): Not reported  
Lbs/Day Peak Ozone Season (6/1-8/31): Not reported  
Lbs/Day Co-season (12/1-2/31): Not reported  
Permit of Emission: PERMIT  
X Coordinate: 602178  
Y Coordinate: 727317  
Coordinate Units: NJ State Plane (NAD83) - USFEET  
Coordinate Type: GIS Parcel Centroid  
Active Number: PCP960001  
Active Type Description: Construction of New Source  
Document Status: Terminated  
Expiration Date: 03/07/2001  
Active Flag: N  
NAICS Description: Not reported  
TPY of Fugitive Emissions: Not reported  
TPY of Non-Fugitive Emissions: Not reported  
Ozone Season Non-Fugitives: Not reported  
Ozone Season Fugitive: Not reported  
May Sep Fugitive QTY: Not reported  
May Sep Total QTY: Not reported

Name: UNION DRY CLEANERS  
Address: 23 UNION AVE  
City,State,Zip: RUTHERFORD, NJ 07070  
Emission Year: Not reported  
Facility Number: L0100  
NAICS Code: Not reported  
Pollutant Name: Not reported  
Tons/Year lbs/Year For Taps 1000 Tons/Year For CO2: Not reported  
Tons/Season (5/1-9/30): Not reported  
Lbs/Day Peak Ozone Season (6/1-8/31): Not reported  
Lbs/Day Co-season (12/1-2/31): Not reported  
Permit of Emission: PERMIT  
X Coordinate: 602178  
Y Coordinate: 727317  
Coordinate Units: NJ State Plane (NAD83) - USFEET  
Coordinate Type: GIS Parcel Centroid  
Active Number: PCP020001  
Active Type Description: Construction of New Source  
Document Status: Terminated  
Expiration Date: 11/13/2007  
Active Flag: N  
NAICS Description: Not reported  
TPY of Fugitive Emissions: Not reported  
TPY of Non-Fugitive Emissions: Not reported  
Ozone Season Non-Fugitives: Not reported  
Ozone Season Fugitive: Not reported  
May Sep Fugitive QTY: Not reported

Map ID  
 Direction  
 Distance  
 Elevation

MAP FINDINGS

Site

Database(s)

EDR ID Number  
 EPA ID Number

**UNION CLEANERS (Continued)**

**S109166840**

May Sep Total QTY: Not reported

**R68**  
**NNE**  
 1/8-1/4  
 0.177 mi.  
 937 ft.

**UNION DRY CLEANERS**  
**23 UNION AVE**  
**RUTHERFORD, NJ 07070**

**NJ NJEMS**  
**NJ AIRS**  
**NJ DRYCLEANERS**

**S106480535**  
**N/A**

**Site 3 of 5 in cluster R**

**Relative:**  
**Lower**  
**Actual:**  
**49 ft.**

**NJEMS:**  
 Name: RUTHERFORD UNION CLEANERS  
 Address: 23 UNION AVE  
 City,State,Zip: RUTHERFORD, NJ 07070  
 Site Id: 11289  
 Municipality: RUTHERFORD BORO  
 Municipality Name From Spatial Overlay: RUTHERFORD BORO  
 GNIS Civil Code For Municipality: 885383  
 Municipal Code (NJ-1040): 0256  
 X Coord: 602178  
 Y Coord: 727317  
 Coord System: NJ STATE PLANE (NAD83) - USFEET  
 Coord Type: GIS Parcel Centroid  
 Coord Origin: DEP-GIS  
 State Standard Numeric Code From Spatial Overlay: 0256  
 Unique Feature Number For Municipality From Spatial Overlay: 3400365280  
 Eleven Digit Hydrologic Unit Code From Spatial Overlay: 02030103180  
 Fourteen Digit Hydrologic Unit Code From Spatial Overlay: 02030103180070  
 Watershed Management Area Number From Spatial Overlay: 05  
 Watershed Management Area Name From Spatial Overlay: Hackensack, Hudson, and Pascack  
 Water Region Code From Spatial Overlay: 1  
 Water Region Name From Spatial Overlay: Northeast  
 Sub Watershed Name From Overlay: Berrys Creek (below Paterson Ave)  
 Watershed Name From Spatial Overlay: Hackensack R (below/incl Hirshfeld Bk)

**AIRS:**

Name: RUTHERFORD UNION CLEANERS  
 Address: 23 UNION AVE  
 City,State,Zip: RUTHERFORD, NJ 07070  
 Emission Year: Not reported  
 Facility Number: L9332  
 NAICS Code: Not reported  
 Pollutant Name: Not reported  
 Tons/Year lbs/Year For Taps 1000 Tons/Year For CO2: Not reported  
 Tons/Season (5/1-9/30): Not reported  
 Lbs/Day Peak Ozone Season (6/1-8/31): Not reported  
 Lbs/Day Co-season (12/1-2/31): Not reported  
 Permit of Emission: PERMIT  
 X Coordinate: 602178  
 Y Coordinate: 727317  
 Coordinate Units: NJ State Plane (NAD83) - USFEET  
 Coordinate Type: GIS Parcel Centroid  
 Active Number: GEN100001  
 Active Type Description: (GP-013) Non-HAP Drycleaning Facilities  
 Document Status: Renewed  
 Expiration Date: 09/11/2020  
 Active Flag: Y  
 NAICS Description: Not reported  
 TPY of Fugitive Emissions: Not reported

Map ID  
Direction  
Distance  
Elevation

MAP FINDINGS

Site

Database(s)

EDR ID Number  
EPA ID Number

**UNION DRY CLEANERS (Continued)**

**S106480535**

TPY of Non-Fugitive Emissions: Not reported  
Ozone Season Non-Fugitives: Not reported  
Ozone Season Fugitive: Not reported  
May Sep Fugitive QTY: Not reported  
May Sep Total QTY: Not reported

Name: RUTHERFORD UNION CLEANERS  
Address: 23 UNION AVE  
City,State,Zip: RUTHERFORD, NJ 07070  
Emission Year: Not reported  
Facility Number: L9332  
NAICS Code: Not reported  
Pollutant Name: Not reported  
Tons/Year lbs/Year For Taps 1000 Tons/Year For CO2: Not reported  
Tons/Season (5/1-9/30): Not reported  
Lbs/Day Peak Ozone Season (6/1-8/31): Not reported  
Lbs/Day Co-season (12/1-2/31): Not reported  
Permit of Emission: PERMIT  
X Coordinate: 602178  
Y Coordinate: 727317  
Coordinate Units: NJ State Plane (NAD83) - USFEET  
Coordinate Type: GIS Parcel Centroid  
Active Number: GEN070001  
Active Type Description: (GP-012) Drycleaning Facilities  
Document Status: Terminated  
Expiration Date: 05/18/2011  
Active Flag: Y  
NAICS Description: Not reported  
TPY of Fugitive Emissions: Not reported  
TPY of Non-Fugitive Emissions: Not reported  
Ozone Season Non-Fugitives: Not reported  
Ozone Season Fugitive: Not reported  
May Sep Fugitive QTY: Not reported  
May Sep Total QTY: Not reported

**NJ Drycleaners:**

Name: UNION DRY CLEANERS  
Address: 23 UNION AVE  
City,State,Zip: RUTHERFORD, NJ 07070  
Facility Id: L0100  
Contact Title: Not reported  
Contact Name: ROBERT ALJIAN  
SIC Code: 7216  
SIC Description: Drycleaning Plants, Except Rug Cleaning  
X Coordinate: 602178  
Y Coordinate: 727317  
Coordinate Units: NJ State Plane (NAD83) - USFEET  
Coordinate Type: GIS Parcel Centroid  
Contact Phone: (201) 939-6661  
Active Flag: N

Name: UNION DRY CLEANERS  
Address: 23 UNION AVE  
City,State,Zip: RUTHERFORD, NJ 07070  
Facility Id: L0100  
Contact Title: Not reported  
Contact Name: TERRY Y CHOI

Map ID  
Direction  
Distance  
Elevation

MAP FINDINGS

Site

Database(s)

EDR ID Number  
EPA ID Number

**UNION DRY CLEANERS (Continued)**

**S106480535**

SIC Code: 7216  
SIC Description: Drycleaning Plants, Except Rug Cleaning  
X Coordinate: 602178  
Y Coordinate: 727317  
Coordinate Units: NJ State Plane (NAD83) - USFEET  
Coordinate Type: GIS Parcel Centroid  
Contact Phone: (201) 939-6661  
Active Flag: N

Name: RUTHERFORD UNION CLEANERS  
Address: 23 UNION AVE  
City,State,Zip: RUTHERFORD, NJ 07070  
Facility Id: L9332  
Contact Title: OWNER  
Contact Name: YONG BAEK CHUN  
SIC Code: 7216  
SIC Description: Drycleaning Plants, Except Rug Cleaning  
X Coordinate: 602178  
Y Coordinate: 727317  
Coordinate Units: NJ State Plane (NAD83) - USFEET  
Coordinate Type: GIS Parcel Centroid  
Contact Phone: (201) 939-6661  
Active Flag: Y

69  
SSE  
1/8-1/4  
0.179 mi.  
945 ft.

**THE CHATEAU APARTMENTS**  
**95 ORIENT WAY**  
**RUTHERFORD BORO, NJ 07070**

**NJ UST U000371761**  
**N/A**

**Relative:**  
**Lower**  
**Actual:**  
**46 ft.**

UST:  
Facility ID: 020466

Contact:  
Owner Name: Not Identified Not Identified  
Organization: Not Identified  
Contact Type(UST Reg): Facility Operator  
Contact Address (UST Reg): Not reported  
Contact Address 2 (UST Reg): Not reported  
Contact City,St,Zip (UST Reg): Not reported

Owner Name: GEORGE PLARRE  
Organization: CHATEAU CONDOMINIUM ASSN  
Contact Type(UST Reg): Tank Owner  
Contact Address (UST Reg): C/O C B SNYDER REALTY  
Contact Address 2 (UST Reg): 15 UNION AVENUE  
Contact City,St,Zip (UST Reg): Rutherford, NJ 07070

Tanks:  
Tank Id: TANK-1  
Tank Number: 0001  
**Tank Status: Removed**  
Tank Status Date: 01/31/1991  
Install Date: 01/01/1956  
Tank Contents: Heating Oil (No. 2)  
Tank Size: 8000

Map ID  
Direction  
Distance  
Elevation

MAP FINDINGS

Site

Database(s)

EDR ID Number  
EPA ID Number

**THE CHATEAU APARTMENTS (Continued)**

**U000371761**

Tank Compliance: No  
Overfill: No  
Compliance Monitoring?: No  
Overfill Protection: No  
Spill Containment: No  
Tank Wellhead Protection: Not reported  
Tank/Pipe Construction Type: Pipe Bare steel  
Tank/Pipe Construction Type: Tank Bare steel  
Tank/Pipe Monitor: Pipe None  
Tank/Pipe Monitor: Tank None

**R70**  
**NNE**  
**1/8-1/4**  
**0.180 mi.**  
**953 ft.**

**B&C AUTO SERVICE INC**  
**27 UNION AVE**  
**RUTHERFORD, NJ 07070**

**RCRA NonGen / NLR**

**1000102633**  
**NJD011714672**

**Site 4 of 5 in cluster R**

**Relative:**  
**Lower**  
**Actual:**  
**50 ft.**

RCRA NonGen / NLR:  
Date form received by agency: 2007-01-01 00:00:00.0  
Facility name: B&C AUTO SERVICE INC  
Facility address: 27 UNION AVE  
RUTHERFORD, NJ 07070  
EPA ID: NJD011714672  
Mailing address: UNION AVE  
RUTHERFORD, NJ 07070  
Contact: Not reported  
Contact address: UNION AVE  
RUTHERFORD, NJ 07070  
Contact country: US  
Contact telephone: Not reported  
Contact email: Not reported  
EPA Region: 02  
Classification: Non-Generator  
Description: Handler: Non-Generators do not presently generate hazardous waste

**Owner/Operator Summary:**

Owner/operator name: Not reported  
Owner/operator address: NOT REQUIRED  
NOT REQUIRED, WY 99999  
Owner/operator country: US  
Owner/operator telephone: 212-555-1212  
Owner/operator email: Not reported  
Owner/operator fax: Not reported  
Owner/operator extension: Not reported  
Legal status: Private  
Owner/Operator Type: Operator  
Owner/Op start date: Not reported  
Owner/Op end date: Not reported  
Owner/operator name: Not reported  
Owner/operator address: NOT REQUIRED  
NOT REQUIRED, WY 99999  
Owner/operator country: US  
Owner/operator telephone: 212-555-1212  
Owner/operator email: Not reported  
Owner/operator fax: Not reported  
Owner/operator extension: Not reported

Map ID  
Direction  
Distance  
Elevation

MAP FINDINGS

Site

Database(s)

EDR ID Number  
EPA ID Number

**B&C AUTO SERVICE INC (Continued)**

**1000102633**

Legal status: Private  
Owner/Operator Type: Owner  
Owner/Op start date: Not reported  
Owner/Op end date: Not reported

Handler Activities Summary:

U.S. importer of hazardous waste: No  
Mixed waste (haz. and radioactive): No  
Recycler of hazardous waste: No  
Transporter of hazardous waste: No  
Treater, storer or disposer of HW: No  
Underground injection activity: No  
On-site burner exemption: No  
Furnace exemption: No  
Used oil fuel burner: No  
Used oil processor: No  
User oil refiner: No  
Used oil fuel marketer to burner: No  
Used oil Specification marketer: No  
Used oil transfer facility: No  
Used oil transporter: No

Historical Generators:

Date form received by agency: 2006-01-01 00:00:00.0  
Site name: B&C AUTO SERVICE INC  
Classification: Not a generator, verified

Date form received by agency: 1994-02-28 00:00:00.0  
Site name: B&C AUTO SERVICE INC  
Classification: Large Quantity Generator

Date form received by agency: 1984-04-16 00:00:00.0  
Site name: B&C AUTO SERVICE INC  
Classification: Large Quantity Generator

Hazardous Waste Summary:

. Waste code: D001  
. Waste name: IGNITABLE WASTE  
  
. Waste code: NONE  
. Waste name: None

Violation Status: No violations found

R71  
NNE  
1/8-1/4  
0.180 mi.  
953 ft.

**B&C AUTO SERVICE INC**  
**27 UNION AVE**  
**RUTHERFORD, NJ 07070**  
**Site 5 of 5 in cluster R**

**NJ NJEMS S107610010**  
**NJ AIRS N/A**  
**NJ MANIFEST**

Relative:  
Lower  
Actual:  
50 ft.

NJEMS:  
Name: B&C AUTO SERVICE INC  
Address: 27 UNION AVE  
City, State, Zip: RUTHERFORD, NJ 07070  
Site Id: 11279  
Municipality: RUTHERFORD BORO

Map ID  
Direction  
Distance  
Elevation

MAP FINDINGS

Site

Database(s)

EDR ID Number  
EPA ID Number

**B&C AUTO SERVICE INC (Continued)**

**S107610010**

Municipality Name From Spatial Overlay: RUTHERFORD BORO  
GNIS Civil Code For Municipality: 885383  
Municipal Code (NJ-1040): 0256  
X Coord: 602137  
Y Coord: 727347  
Coord System: NJ STATE PLANE (NAD83) - USFEET  
Coord Type: GIS Parcel Centroid  
Coord Origin: DEP-GIS  
State Standard Numeric Code From Spatial Overlay: 0256  
Unique Feature Number For Municipality From Spatial Overlay: 3400365280  
Eleven Digit Hydrologic Unit Code From Spatial Overlay: 02030103180  
Fourteen Digit Hydrologic Unit Code From Spatial Overlay: 02030103180070  
Watershed Management Area Number From Spatial Overlay: 05  
Watershed Management Area Name From Spatial Overlay: Hackensack, Hudson, and Pascack  
Water Region Code From Spatial Overlay: 1  
Water Region Name From Spatial Overlay: Northeast  
Sub Watershed Name From Overlay: Berrys Creek (below Paterson Ave)  
Watershed Name From Spatial Overlay: Hackensack R (below/incl Hirshfeld Bk)

**AIRS:**

Name: B&C AUTO SERVICE  
Address: 27 UNION AVE  
City,State,Zip: RUTHERFORD, NJ 07070  
Emission Year: Not reported  
Facility Number: G0204  
NAICS Code: Not reported  
Pollutant Name: Not reported  
Tons/Year lbs/Year For Taps 1000 Tons/Year For CO2: Not reported  
Tons/Season (5/1-9/30): Not reported  
Lbs/Day Peak Ozone Season (6/1-8/31): Not reported  
Lbs/Day Co-season (12/1-2/31): Not reported  
Permit of Emission: PERMIT  
X Coordinate: 602137  
Y Coordinate: 727347  
Coordinate Units: NJ State Plane (NAD83) - USFEET  
Coordinate Type: GIS Parcel Centroid  
Active Number: PCP960001  
Active Type Description: Construction of New Source  
Document Status: Terminated  
Expiration Date: 11/29/2004  
Active Flag: Y  
NAICS Description: Not reported  
TPY of Fugitive Emissions: Not reported  
TPY of Non-Fugitive Emissions: Not reported  
Ozone Season Non-Fugitives: Not reported  
Ozone Season Fugitive: Not reported  
May Sep Fugitive QTY: Not reported  
May Sep Total QTY: Not reported

**NJ MANIFEST:**

EPA Id: NJX000330589  
Mail Address: 27 UNION AVE  
Mail City/State/Zip: RUTHERFORD 07070  
Facility Phone: 2014388975  
Emergency Phone: Not reported  
Contact: PHILIP DOLCEMASCOLO



Map ID  
Direction  
Distance  
Elevation

MAP FINDINGS

Site

Database(s)

EDR ID Number  
EPA ID Number

**B&C AUTO SERVICE INC (Continued)**

**S107610010**

Comments: Not reported  
SIC Code: Not reported  
County: 02  
Municipal: 56  
Previous EPA Id: NJD011714672  
Gen Flag: X  
Trans Flag: Not reported  
TSD Flag: Not reported  
Name Change: Not reported  
Date Change: Not reported

Manifest:

Manifest Number: 000210785VES  
EPA ID: NJX000330589  
Date Shipped: 07/07/2009  
TSD EPA ID: NJD002454544  
Transporter EPA ID: NJD080631369  
Transporter 2 EPA ID: NJD000692061  
Transporter 3 EPA ID: Not reported  
Transporter 4 EPA ID: Not reported  
Transporter 5 EPA ID: Not reported  
Transporter 6 EPA ID: Not reported  
Transporter 7 EPA ID: Not reported  
Transporter 8 EPA ID: Not reported  
Transporter 9 EPA ID: Not reported  
Transporter 10 EPA ID: Not reported  
Date Trans1 Transported Waste: 07/17/2009  
Date Trans2 Transported Waste: 07/24/2009  
Date Trans3 Transported Waste: Not reported  
Date Trans4 Transported Waste: Not reported  
Date Trans5 Transported Waste: Not reported  
Date Trans6 Transported Waste: Not reported  
Date Trans7 Transported Waste: Not reported  
Date Trans8 Transported Waste: Not reported  
Date Trans9 Transported Waste: Not reported  
Date Trans10 Transported Waste: Not reported  
Date TSD Received Waste: 07/24/2009  
TSD EPA Facility Name: Not reported  
QTY Units: Not reported  
Transporter SEQ ID: Not reported  
Transporter-1 Date: Not reported  
Waste SEQ ID: Not reported  
Waste Type Code 2: Not reported  
Waste Type Code 3: Not reported  
Waste Type Code 4: Not reported  
Waste Type Code 5: Not reported  
Waste Type Code 6: Not reported  
Date Accepted: Not reported  
Manifest Discrepancy Type: Not reported  
Data Entry Number: Not reported  
Was Load Rejected: RUTHERFORD 07070  
Reason Load Was Rejected: Not reported

Waste:

Manifest Year: Not reported  
Waste Code: F003  
Hand Code: H061  
Quantity: 400 P

Map ID  
Direction  
Distance  
Elevation

MAP FINDINGS

Site

Database(s)

EDR ID Number  
EPA ID Number

**B&C AUTO SERVICE INC (Continued)**

**S107610010**

Manifest Number: NJA5020848  
EPA ID: NJX000330589  
Date Shipped: 04/21/2005  
TSDf EPA ID: NJD002454544  
Transporter EPA ID: NJD080631369  
Transporter 2 EPA ID: NJD000692061  
Transporter 3 EPA ID: Not reported  
Transporter 4 EPA ID: Not reported  
Transporter 5 EPA ID: Not reported  
Transporter 6 EPA ID: Not reported  
Transporter 7 EPA ID: Not reported  
Transporter 8 EPA ID: Not reported  
Transporter 9 EPA ID: Not reported  
Transporter 10 EPA ID: Not reported  
Date Trans1 Transported Waste: 04/21/2005  
Date Trans2 Transported Waste: 04/29/2005  
Date Trans3 Transported Waste: Not reported  
Date Trans4 Transported Waste: Not reported  
Date Trans5 Transported Waste: Not reported  
Date Trans6 Transported Waste: Not reported  
Date Trans7 Transported Waste: Not reported  
Date Trans8 Transported Waste: Not reported  
Date Trans9 Transported Waste: Not reported  
Date Trans10 Transported Waste: Not reported  
Date TSDf Received Waste: 05/05/2005  
TSDf EPA Facility Name: Not reported  
QTY Units: Not reported  
Transporter SEQ ID: Not reported  
Transporter-1 Date: Not reported  
Waste SEQ ID: Not reported  
Waste Type Code 2: Not reported  
Waste Type Code 3: Not reported  
Waste Type Code 4: Not reported  
Waste Type Code 5: Not reported  
Waste Type Code 6: Not reported  
Date Accepted: Not reported  
Manifest Discrepancy Type: Not reported  
Data Entry Number: 06160521  
Was Load Rejected: RUTHERFORD 07070  
Reason Load Was Rejected: Not reported

Manifest Number: 000624153VES  
EPA ID: NJX000330589  
Date Shipped: 10/12/2012  
TSDf EPA ID: NJD980536593  
Transporter EPA ID: NJD080631369  
Transporter 2 EPA ID: Not reported  
Transporter 3 EPA ID: Not reported  
Transporter 4 EPA ID: Not reported  
Transporter 5 EPA ID: Not reported  
Transporter 6 EPA ID: Not reported  
Transporter 7 EPA ID: Not reported  
Transporter 8 EPA ID: Not reported  
Transporter 9 EPA ID: Not reported  
Transporter 10 EPA ID: Not reported  
Date Trans1 Transported Waste: Not reported  
Date Trans2 Transported Waste: Not reported

Map ID  
Direction  
Distance  
Elevation

MAP FINDINGS

Site

Database(s)

EDR ID Number  
EPA ID Number

**B&C AUTO SERVICE INC (Continued)**

**S107610010**

Date Trans3 Transported Waste: Not reported  
Date Trans4 Transported Waste: Not reported  
Date Trans5 Transported Waste: Not reported  
Date Trans6 Transported Waste: Not reported  
Date Trans7 Transported Waste: Not reported  
Date Trans8 Transported Waste: Not reported  
Date Trans9 Transported Waste: Not reported  
Date Trans10 Transported Waste: Not reported  
Date TSDf Received Waste: Not reported  
TSDf EPA Facility Name: Not reported  
QTY Units: Not reported  
Transporter SEQ ID: Not reported  
Transporter-1 Date: Not reported  
Waste SEQ ID: Not reported  
Waste Type Code 2: Not reported  
Waste Type Code 3: Not reported  
Waste Type Code 4: Not reported  
Waste Type Code 5: Not reported  
Waste Type Code 6: Not reported  
Date Accepted: Not reported  
Manifest Discrepancy Type: Not reported  
Data Entry Number: Not reported  
Was Load Rejected: RUTHERFORD 07070  
Reason Load Was Rejected: Not reported

Waste:

Manifest Year: Not reported  
Waste Code: F003 D001 F005 D035  
Hand Code: Not reported  
Quantity: 400.00 Pounds

Manifest Number: NJA5008182  
EPA ID: NJX000330589  
Date Shipped: 06/22/2004  
TSDf EPA ID: NJD002454544  
Transporter EPA ID: NJD080631369  
Transporter 2 EPA ID: Not reported  
Transporter 3 EPA ID: Not reported  
Transporter 4 EPA ID: Not reported  
Transporter 5 EPA ID: Not reported  
Transporter 6 EPA ID: Not reported  
Transporter 7 EPA ID: Not reported  
Transporter 8 EPA ID: Not reported  
Transporter 9 EPA ID: Not reported  
Transporter 10 EPA ID: Not reported  
Date Trans1 Transported Waste: 06/22/2004  
Date Trans2 Transported Waste: Not reported  
Date Trans3 Transported Waste: Not reported  
Date Trans4 Transported Waste: Not reported  
Date Trans5 Transported Waste: Not reported  
Date Trans6 Transported Waste: Not reported  
Date Trans7 Transported Waste: Not reported  
Date Trans8 Transported Waste: Not reported  
Date Trans9 Transported Waste: Not reported  
Date Trans10 Transported Waste: Not reported  
Date TSDf Received Waste: 06/29/2004  
TSDf EPA Facility Name: Not reported

Map ID  
Direction  
Distance  
Elevation

MAP FINDINGS

Site

Database(s)

EDR ID Number  
EPA ID Number

**B&C AUTO SERVICE INC (Continued)**

**S107610010**

QTY Units: Not reported  
Transporter SEQ ID: Not reported  
Transporter-1 Date: Not reported  
Waste SEQ ID: Not reported  
Waste Type Code 2: Not reported  
Waste Type Code 3: Not reported  
Waste Type Code 4: Not reported  
Waste Type Code 5: Not reported  
Waste Type Code 6: Not reported  
Date Accepted: Not reported  
Manifest Discrepancy Type: Not reported  
Data Entry Number: 07200421  
Was Load Rejected: RUTHERFORD 07070  
Reason Load Was Rejected: Not reported

**S72**  
**ESE**  
**1/8-1/4**  
**0.183 mi.**  
**967 ft.**

**BOILING SPRINGS SERVICE CORPORATION (FORMER SUNOCO**  
**1 FERONIA WAY**  
**RUTHERFORD, NJ**  
**Site 1 of 5 in cluster S**

**NJ HIST LUST S104389940**  
**N/A**

**Relative:**  
**Lower**  
**Actual:**  
**18 ft.**

LUST HIST:  
Case ID: 92-06-15-1657  
Lead Program Assigned: Bureau of Underground Storage Tanks  
**Facility Status: Site Issued Letter of No Further Action for Area(s) Of Concern**  
UST ID: 0199164  
TMS Number: C92-3442; C92-3443  
Remedial Level: Site has confirmed soil and ground water contamination.  
Case Manager: Robert Steinhagen  
Facility Phone: (609) 633-1472  
No Further Action: 6/21/1999 0:00:00  
RAW Approved: Y  
CEA: Y  
Date CEA Lifted: Not reported  
Dead Notice: Not reported

**S73**  
**ESE**  
**1/8-1/4**  
**0.183 mi.**  
**967 ft.**

**BOILING SPRINGS SERVICE STATION**  
**1 FERONIA WAY**  
**RUTHERFORD BOROUGH, NJ 07070**  
**Site 2 of 5 in cluster S**

**NJ HWS RE-EVAL S108028694**  
**NJ BROWNFIELDS N/A**

**Relative:**  
**Lower**  
**Actual:**  
**18 ft.**

HWS RE-EVAL:  
Facility Status: Assigned to RPIU. Under Investigation.  
**PI Number: 019916**  
Category: Non-Homeowner

BROWNFIELDS:  
Name: BOILING SPRINGS SERVICE STATION  
Address: 1 FERONIA WAY  
City, State, Zip: RUTHERFORD BOROUGH, RUTHERFORD BOROUGH 070700000  
Price: Not reported  
Assessed Value: Not reported  
Property Size: Unknown

Map ID  
Direction  
Distance  
Elevation

MAP FINDINGS

Site

Database(s)

EDR ID Number  
EPA ID Number

**BOILING SPRINGS SERVICE STATION (Continued)**

**S108028694**

Annual Taxes:	Not reported
Representative Address:	Not reported
Representative City/State/Zip:	Not reported
Submitter Name:	Not reported
Submitter Address1:	Not reported
Submitter Address2:	Not reported
Submitter City:	Not reported
Submitter State:	Not reported
Submitter Zip:	Not reported
Submitter Email:	Not reported
Submitter Phone:	Not reported
Transaction Type:	Not reported
Transfer Type:	Not reported
Site Number:	4620
X Coordinate:	602760
Y Coordinate:	726157
Coord:	602760:726157
AutoID:	Not reported
Ownership Type:	unknown
Ownership:	DEP Case
PStatus:	DEP Case
PI Number:	019916
Owner Name:	Not reported
Owner Address + Owner Street:	Not reported
Owner City:	Not reported
Owner State:	Not reported
Owner Zip Code:	Not reported
Owner County:	Not reported
Owner Phone:	9999999999
Owner Fax:	9999999999
Owner Email:	Not reported
Owner Organization:	Not reported
Authorized Representative:	Not reported
Auth Rep Relation to Owner:	Not reported
Municipal Contact Name:	Not reported
Municipal Contact Street:	Not reported
Municipal Contact City:	Not reported
Municipal Contact State:	Not reported
Municipal Contact Zip Code:	Not reported
Municipal Contact Phone:	9999999999
Municipal Contact Fax:	9999999999
Municipal Contact Email:	Not reported
Department:	Not reported
Municipal Contact Title:	Not reported
Contact Relation to Owner:	Not reported
Current Zoning:	Not reported
Proposed Zoning:	Not reported
Copy of Title Insurance:	Not reported
Block:	Not reported
Lot:	Not reported
Development Plan Completed:	Unknown
Market Study Completed:	Unknown
Current Activity:	Not reported
Current Operations:	Not reported
Prior Operations:	Not reported
Deed Restrictions:	Unknown
Easements:	Unknown

Map ID  
Direction  
Distance  
Elevation

MAP FINDINGS

Site

Database(s)

EDR ID Number  
EPA ID Number

**BOILING SPRINGS SERVICE STATION (Continued)**

**S108028694**

Buildings:	Not reported
Condition of Buildings:	Not reported
Square Footage:	Not reported
Total Buildable Space:	Not reported
Lease Price:	Not reported
Tax Certificate:	Unknown
Tax Lien:	Unknown
Other Liens/Judgements:	No
Traffic Study:	Unknown
Road Access:	Not reported
Waterfront Access:	Unknown
Airport Access:	Unknown
Public Transportation Access:	Unknown
Major Highway Name:	Not reported
Major Highway Interchange:	Not reported
Major Highway Miles Away:	Not reported
Local Highway Name:	Not reported
Local Highway Interchange:	Not reported
Local Highway Miles Away:	Not reported
Rail Type:	Not reported
Rail Name:	Not reported
Rail Station:	Not reported
Rail Miles Away:	Not reported
Public Water:	Unknown
Electric:	Unknown
Gas:	Unknown
Public Sewer:	Unknown
Telephone:	Unknown
Cable:	Unknown
Fiber Optics:	Unknown
Wetlands:	No
Sensitive Ecosystems/Habitats:	No
Endangered Species:	No
Historic/Archeological Site:	No
100 Year Flood Plain:	No
500 Year Flood Plain:	No
Environmental Report Copies:	Yes
List Containing Site:	Not reported
Preliminary Assessment:	No
Site Investigation:	No
Remedial Investigation:	No
Remedial Action Workplan:	No
Voluntary Cleanup Program:	Yes
Environmental Litigation:	No
Remediation In Progress:	Yes
Remediation Estimated Complete Date:	Not reported
Regulatory sign-off:	No
Regulatory Sign-Off Description:	Not reported
Other Incentives:	No
Low Interest Rates:	No
HDSRF Grants:	No
TIF:	No
HDSRF Loans:	No
USA Loans:	No
USA Grants:	No
Designated Redevelopment Area:	No
Environmental Opportunity Zone:	No

Map ID  
Direction  
Distance  
Elevation

MAP FINDINGS

Site

Database(s)

EDR ID Number  
EPA ID Number

**BOILING SPRINGS SERVICE STATION (Continued)**

**S108028694**

Tax Rebate or Abatement: No  
Empowerment Zone (Federal): No  
Urban Coordinating Council Neighborhood: No  
Enterprise Community (Federal): No  
Urban Enterprise Zone: No  
Additional Comments: 1) Assigned to Program,12/21/2006 2) C2: Formal Design - Known Source or Release with GW Contamination established 5/25/1993  
County\_int\_FK: 2  
Municipality\_int\_FK: 79  
Planning Area Designation: Planning Area 1  
Authorized Representative Email: Not reported  
Authorized Representative Phone: 9999999999  
General Comments: Not reported

**S74**  
**ESE**  
**1/8-1/4**  
**0.183 mi.**  
**967 ft.**

**SERVICE STATION**  
**1 FERONIA WAY**  
**RUTHERFORD, NJ 07070**

**RCRA NonGen / NLR**

**1000432388**  
**NJD000704932**

**Site 3 of 5 in cluster S**

**Relative:**  
**Lower**  
**Actual:**  
**18 ft.**

RCRA NonGen / NLR:  
Date form received by agency:2007-01-01 00:00:00.0  
Facility name: SERVICE STATION  
Facility address: 1 FERONIA WAY  
RUTHERFORD, NJ 07070-2007  
EPA ID: NJD000704932  
Mailing address: FERONIA WAY  
RUTHERFORD, NJ 07070  
Contact: Not reported  
Contact address: FERONIA WAY  
RUTHERFORD, NJ 07070  
Contact country: US  
Contact telephone: Not reported  
Contact email: Not reported  
EPA Region: 02  
Classification: Non-Generator  
Description: Handler: Non-Generators do not presently generate hazardous waste

Owner/Operator Summary:

Owner/operator name: SUN OIL COMPANY OF PENNSYLVANIA  
Owner/operator address: NOT REQUIRED  
NOT REQUIRED, WY 99999  
Owner/operator country: US  
Owner/operator telephone: 212-555-1212  
Owner/operator email: Not reported  
Owner/operator fax: Not reported  
Owner/operator extension: Not reported  
Legal status: Private  
Owner/Operator Type: Operator  
Owner/Op start date: Not reported  
Owner/Op end date: Not reported  
Owner/operator name: SUN OIL COMPANY OF PENNSYLVANIA  
Owner/operator address: NOT REQUIRED  
NOT REQUIRED, WY 99999  
Owner/operator country: US  
Owner/operator telephone: 212-555-1212

Map ID  
Direction  
Distance  
Elevation

MAP FINDINGS

Site

Database(s)

EDR ID Number  
EPA ID Number

**SERVICE STATION (Continued)**

**1000432388**

Owner/operator email: Not reported  
Owner/operator fax: Not reported  
Owner/operator extension: Not reported  
Legal status: Private  
Owner/Operator Type: Owner  
Owner/Op start date: Not reported  
Owner/Op end date: Not reported

Handler Activities Summary:

U.S. importer of hazardous waste: No  
Mixed waste (haz. and radioactive): No  
Recycler of hazardous waste: No  
Transporter of hazardous waste: No  
Treater, storer or disposer of HW: No  
Underground injection activity: No  
On-site burner exemption: No  
Furnace exemption: No  
Used oil fuel burner: No  
Used oil processor: No  
User oil refiner: No  
Used oil fuel marketer to burner: No  
Used oil Specification marketer: No  
Used oil transfer facility: No  
Used oil transporter: No

Historical Generators:

Date form received by agency: 2006-01-01 00:00:00.0  
Site name: SERVICE STATION  
Classification: Not a generator, verified

Date form received by agency: 1980-08-18 00:00:00.0  
Site name: SERVICE STATION  
Classification: Large Quantity Generator

Hazardous Waste Summary:

. Waste code: D000  
. Waste name: Not Defined  
  
. Waste code: D001  
. Waste name: IGNITABLE WASTE

Violation Status: No violations found

**S75**  
**ESE**  
**1/8-1/4**  
**0.183 mi.**  
**967 ft.**

**BOILING SPRINGS SERVICE STATION**  
**1 FERONIA WAY**  
**RUTHERFORD BORO, NJ 07070**

**NJ SHWS S108398966**  
**NJ VCP N/A**

**Site 4 of 5 in cluster S**

**Relative:**  
**Lower**  
**Actual:**  
**18 ft.**

SHWS:  
Name: BOILING SPRINGS SERVICE STATION  
Address: 1 FERONIA WAY  
City,State,Zip: RUTHERFORD BORO, NJ  
Site ID: 52663  
Status: Closed  
Home Owner: No



Map ID  
Direction  
Distance  
Elevation

MAP FINDINGS

Site

Database(s)

EDR ID Number  
EPA ID Number

**BOILING SPRINGS SERVICE STATION (Continued)**

**S108398966**

PI Number: 019916  
Detail As Of April 2012:  
X Coord Site: Not reported  
X Coord PI: Not reported  
Y Coord Site: Not reported  
Y Coord PI: Not reported  
  
VCP:  
Incident Number: Not reported  
MOA Execution Date: 01/04/2007  
Type Of Vcp File: CURRENT  
PI Number: 019916  
Case Type(Case Type): MOA  
Case Contact: Department Not reported  
Case Contact Name: FRANK P OROFINO  
Case Contact: Organization BOILING SPRINGS SAVINGS BANK  
Case Contact: Address: Line1 25 ORIENT WAY  
Case Contact: Address: Line2 Not reported  
Case Contact: Address: Line3 Not reported  
Case Contact City,St,Zip: Rutherford, NJ 07070

**S76**  
**ESE**  
**1/8-1/4**  
**0.183 mi.**  
**967 ft.**

**BOILING SPRINGS SERVICE STATION**  
**1 FERONIA WAY**  
**RUTHERFORD BORO, NJ 07070**  
**Site 5 of 5 in cluster S**

**NJ UST U000370889**  
**N/A**

**Relative:**  
**Lower**  
**Actual:**  
**18 ft.**

UST:  
Facility ID: 019916  
  
Contact:  
Owner Name: Not Identified Not Identified  
Organization: Not Identified  
Contact Type(UST Reg): Facility Operator  
Contact Address (UST Reg): Not reported  
Contact Address 2 (UST Reg): Not reported  
Conact City,St,Zip (UST Reg): Not reported  
  
Owner Name: S VICTOR DE LUCIA  
Organization: BOILING SPRINGS SERVICE CORP  
Contact Type(UST Reg): Tank Owner  
Contact Address (UST Reg): 23 PARK AVE  
Contact Address 2 (UST Reg): Not reported  
Conact City,St,Zip (UST Reg): Rutherford, NJ 07070

Tanks:  
Tank Id: TANK-1  
Tank Number: P1  
**Tank Status: Removed**  
Tank Status Date: 10/28/1992  
Install Date: 01/01/1985  
Tank Contents: Unleaded Gasoline  
Tank Size: 4000  
Tank Compliance: No  
Overfill: No

Map ID  
Direction  
Distance  
Elevation

MAP FINDINGS

Site

Database(s)

EDR ID Number  
EPA ID Number

**BOILING SPRINGS SERVICE STATION (Continued)**

**U000370889**

Compliance Monitoring?: No  
Overfill Protection: No  
Spill Containment: No  
Tank Wellhead Protection: Not reported  
Tank/Pipe Construction Type: Pipe Bare steel  
Tank/Pipe Construction Type: Tank Bare steel  
Tank/Pipe Monitor: Pipe None  
Tank/Pipe Monitor: Tank None

Tank Id: TANK-2  
Tank Number: P2  
**Tank Status: Removed**  
Tank Status Date: 10/28/1992  
Install Date: 01/01/1985  
Tank Contents: Leaded Gasoline  
Tank Size: 4000  
Tank Compliance: No  
Overfill: No  
Compliance Monitoring?: No  
Overfill Protection: No  
Spill Containment: No  
Tank Wellhead Protection: Not reported  
Tank/Pipe Construction Type: Tank Bare steel  
Tank/Pipe Construction Type: Pipe Bare steel  
Tank/Pipe Monitor: Pipe None  
Tank/Pipe Monitor: Tank None

Tank Id: TANK-3  
Tank Number: P4  
**Tank Status: Removed**  
Tank Status Date: 10/28/1992  
Install Date: 01/01/1966  
Tank Contents: Waste Oil  
Tank Size: 550  
Tank Compliance: No  
Overfill: No  
Compliance Monitoring?: No  
Overfill Protection: No  
Spill Containment: No  
Tank Wellhead Protection: Not reported  
Tank/Pipe Construction Type: Tank Bare steel  
Tank/Pipe Construction Type: Pipe Bare steel  
Tank/Pipe Monitor: Pipe None  
Tank/Pipe Monitor: Tank None

**T77**  
**WSW**  
**1/8-1/4**  
**0.186 mi.**  
**981 ft.**

**RUTHERFORD COOPERATIVE DAY NURSERY INC.**  
**32 RIDGE RD**  
**RUTHERFORD, NJ 07070**  
**Site 1 of 2 in cluster T**

**NJ HIST LUST S104384981**  
**N/A**

**Relative:**  
**Higher**  
**Actual:**  
**108 ft.**

LUST HIST:  
Case ID: Not reported  
Lead Program Assigned: Bureau of Field Operations - Initial Notice Section  
**Facility Status: Site Issued Letter of No Further Action for Area(s) Of Concern**  
UST ID: 0321428

Map ID  
 Direction  
 Distance  
 Elevation

MAP FINDINGS

Site

Database(s)

EDR ID Number  
 EPA ID Number

**RUTHERFORD COOPERATIVE DAY NURSERY INC. (Continued)**

**S104384981**

TMS Number: C97-1052  
 Remedial Level: Site has 1 area of concern with 1 media of concern.  
 Case Manager: Hasmukh Patel  
 Facility Phone: (609) 633-0735  
 No Further Action: 7/15/1998 0:00:00  
 RAW Approved: Not reported  
 CEA: Not reported  
 Date CEA Lifted: Not reported  
 Dead Notice: Not reported

**T78**  
**WSW**  
**1/8-1/4**  
**0.186 mi.**  
**981 ft.**

**PARISH HOUSE FIRST PRESBYTERIAN CHURCH**  
**32 RIDGE RD**  
**RUTHERFORD BORO, NJ 07070**  
**Site 2 of 2 in cluster T**

**NJ UST U003295020**  
**N/A**

**Relative:**  
**Higher**  
**Actual:**  
**108 ft.**

UST:  
 Facility ID: 032142

Contact:  
 Owner Name: Not Identified Not Identified  
 Organization: DONALD DICKERSON  
 Contact Type(UST Reg): Facility Operator  
 Contact Address (UST Reg): Not reported  
 Contact Address 2 (UST Reg): Not reported  
 Contact City,St,Zip (UST Reg): Not reported

Owner Name: DONALD DICKERSON  
 Organization: FIRST PRESBYTERIAN CHURCH  
 Contact Type(UST Reg): Tank Owner  
 Contact Address (UST Reg): 1 E PASSAIC AVE  
 Contact Address 2 (UST Reg): Not reported  
 Contact City,St,Zip (UST Reg): Rutherford, NJ 07070

Tanks:  
 Tank Id: TANK-1  
 Tank Number: T1  
**Tank Status: Removed**  
 Tank Status Date: 03/01/1998  
 Install Date: 01/01/1944  
 Tank Contents: Heating Oil (No. 2)  
 Tank Size: 5000  
 Tank Compliance: No  
 Overfill: No  
 Compliance Monitoring?: No  
 Overfill Protection: No  
 Spill Containment: No  
 Tank Wellhead Protection: Not reported  
 Tank/Pipe Construction Type: Pipe Bare steel  
 Tank/Pipe Construction Type: Tank Bare steel  
 Tank/Pipe Monitor: Pipe None  
 Tank/Pipe Monitor: Tank None

MAP FINDINGS

Map ID  
Direction  
Distance  
Elevation

Site

Database(s)

EDR ID Number  
EPA ID Number

**79**  
**SW**  
**1/8-1/4**  
**0.195 mi.**  
**1029 ft.**

**80 SYLVAN STREET**  
**80 SYLVAN ST**  
**RUTHERFORD BORO, NJ**

**NJ SHWS**    **S110512543**  
**N/A**

**Relative:**  
**Higher**  
**Actual:**  
**106 ft.**

SHWS:  
Name: 80 SYLVAN STREET  
Address: 80 SYLVAN ST  
City,State,Zip: RUTHERFORD BORO, NJ  
Site ID: 354689  
Status: Closed  
Home Owner: Yes  
PI Number: 437886

Detail As Of April 2012:  
X Coord Site: Not reported  
X Coord PI: Not reported  
Y Coord Site: Not reported  
Y Coord PI: Not reported

**U80**  
**NW**  
**1/8-1/4**  
**0.195 mi.**  
**1031 ft.**

**ST MARYS CHURCH**  
**91 HOME AVE**  
**RUTHERFORD BORO, NJ 07070**  
**Site 1 of 3 in cluster U**

**NJ SHWS**    **S111261381**  
**NJ INST CONTROL**    **N/A**  
**NJ NJEMS**  
**NJ Release**

**Relative:**  
**Higher**  
**Actual:**  
**66 ft.**

SHWS:  
Name: ST MARYS CHURCH  
Address: 91 HOME AVE  
City,State,Zip: RUTHERFORD BORO, NJ  
Site ID: 55771  
Status: Active  
Home Owner: No  
PI Number: 027108

Detail As Of April 2012:  
X Coord Site: Not reported  
X Coord PI: Not reported  
Y Coord Site: Not reported  
Y Coord PI: Not reported

NJ INSTITUTIONAL CONTROL:  
Facility ID: 55771  
Date Established (SI): 04/23/1996  
Date Closed/Lifted (SI): 06/28/2011  
PI Number: 027108  
PI Name: ST MARYS CHURCH  
CEA Description (SI): Benzene  
CEA Case Track #: 28419  
CEA Duration: 5.00  
Intermediate Durations: No  
  
Facility ID: 55771  
Date Established (SI): 04/23/1996  
Date Closed/Lifted (SI): 06/28/2011  
PI Number: 027108  
PI Name: ST MARYS CHURCH  
CEA Description (SI): Benzene  
CEA Case Track #: 28420

Map ID  
Direction  
Distance  
Elevation

MAP FINDINGS

Site

Database(s)

EDR ID Number  
EPA ID Number

**ST MARYS CHURCH (Continued)**

**S111261381**

CEA Duration: 5.00  
Intermediate Durations: No

Facility ID: 55771  
Date Established (SI): 04/23/1996  
Date Closed/Lifted (SI): 06/28/2011  
PI Number: 027108  
PI Name: ST MARYS CHURCH  
CEA Description (SI): Benzene  
CEA Case Track #: 28421  
CEA Duration: 5.00  
Intermediate Durations: No

Facility ID: 55771  
Date Established (SI): 04/23/1996  
Date Closed/Lifted (SI): 06/28/2011  
PI Number: 027108  
PI Name: ST MARYS CHURCH  
CEA Description (SI): Benzene  
CEA Case Track #: Not reported  
CEA Duration: 5.00  
Intermediate Durations: No

Facility ID: 55771  
Date Established (SI): 04/23/1996  
Date Closed/Lifted (SI): 06/28/2011  
PI Number: 027108  
PI Name: ST MARYS CHURCH  
CEA Description (SI): Methyl tert-butyl ether  
CEA Case Track #: 28419  
CEA Duration: 5.00  
Intermediate Durations: No

Facility ID: 55771  
Date Established (SI): 04/23/1996  
Date Closed/Lifted (SI): 06/28/2011  
PI Number: 027108  
PI Name: ST MARYS CHURCH  
CEA Description (SI): Methyl tert-butyl ether  
CEA Case Track #: 28420  
CEA Duration: 5.00  
Intermediate Durations: No

Facility ID: 55771  
Date Established (SI): 04/23/1996  
Date Closed/Lifted (SI): 06/28/2011  
PI Number: 027108  
PI Name: ST MARYS CHURCH  
CEA Description (SI): Methyl tert-butyl ether  
CEA Case Track #: 28421  
CEA Duration: 5.00  
Intermediate Durations: No

Facility ID: 55771  
Date Established (SI): 04/23/1996  
Date Closed/Lifted (SI): 06/28/2011  
PI Number: 027108

Map ID  
Direction  
Distance  
Elevation

MAP FINDINGS

Site

Database(s)

EDR ID Number  
EPA ID Number

**ST MARYS CHURCH (Continued)**

**S111261381**

PI Name: ST MARYS CHURCH  
CEA Description (SI): Methyl tert-butyl ether  
CEA Case Track #: Not reported  
CEA Duration: 5.00  
Intermediate Durations: No

Facility ID: 55771  
Date Established (SI): 04/23/1996  
Date Closed/Lifted (SI): 06/28/2011  
PI Number: 027108  
PI Name: ST MARYS CHURCH  
CEA Description (SI): Naphthalene  
CEA Case Track #: 28419  
CEA Duration: 5.00  
Intermediate Durations: No

Facility ID: 55771  
Date Established (SI): 04/23/1996  
Date Closed/Lifted (SI): 06/28/2011  
PI Number: 027108  
PI Name: ST MARYS CHURCH  
CEA Description (SI): Naphthalene  
CEA Case Track #: 28420  
CEA Duration: 5.00  
Intermediate Durations: No

Facility ID: 55771  
Date Established (SI): 04/23/1996  
Date Closed/Lifted (SI): 06/28/2011  
PI Number: 027108  
PI Name: ST MARYS CHURCH  
CEA Description (SI): Naphthalene  
CEA Case Track #: 28421  
CEA Duration: 5.00  
Intermediate Durations: No

Facility ID: 55771  
Date Established (SI): 04/23/1996  
Date Closed/Lifted (SI): 06/28/2011  
PI Number: 027108  
PI Name: ST MARYS CHURCH  
CEA Description (SI): Naphthalene  
CEA Case Track #: Not reported  
CEA Duration: 5.00  
Intermediate Durations: No

Facility ID: 55771  
Date Established (SI): 04/23/1996  
Date Closed/Lifted (SI): 06/28/2011  
PI Number: 027108  
PI Name: ST MARYS CHURCH  
CEA Description (SI): Tert-butyl alcohol  
CEA Case Track #: 28419  
CEA Duration: 5.00  
Intermediate Durations: No

Facility ID: 55771

Map ID  
Direction  
Distance  
Elevation

MAP FINDINGS

Site

Database(s)

EDR ID Number  
EPA ID Number

**ST MARYS CHURCH (Continued)**

**S111261381**

Date Established (SI): 04/23/1996  
Date Closed/Lifted (SI): 06/28/2011  
PI Number: 027108  
PI Name: ST MARYS CHURCH  
CEA Description (SI): Tert-butyl alcohol  
CEA Case Track #: 28420  
CEA Duration: 5.00  
Intermediate Durations: No

Facility ID: 55771  
Date Established (SI): 04/23/1996  
Date Closed/Lifted (SI): 06/28/2011  
PI Number: 027108  
PI Name: ST MARYS CHURCH  
CEA Description (SI): Tert-butyl alcohol  
CEA Case Track #: 28421  
CEA Duration: 5.00  
Intermediate Durations: No

Facility ID: 55771  
Date Established (SI): 04/23/1996  
Date Closed/Lifted (SI): 06/28/2011  
PI Number: 027108  
PI Name: ST MARYS CHURCH  
CEA Description (SI): Tert-butyl alcohol  
CEA Case Track #: Not reported  
CEA Duration: 5.00  
Intermediate Durations: No

Facility ID: 55771  
Date Established (SI): 04/23/1996  
Date Closed/Lifted (SI): 06/28/2011  
PI Number: 027108  
PI Name: ST MARYS CHURCH  
CEA Description (SI): Toluene  
CEA Case Track #: 28419  
CEA Duration: 5.00  
Intermediate Durations: No

Facility ID: 55771  
Date Established (SI): 04/23/1996  
Date Closed/Lifted (SI): 06/28/2011  
PI Number: 027108  
PI Name: ST MARYS CHURCH  
CEA Description (SI): Toluene  
CEA Case Track #: 28420  
CEA Duration: 5.00  
Intermediate Durations: No

Facility ID: 55771  
Date Established (SI): 04/23/1996  
Date Closed/Lifted (SI): 06/28/2011  
PI Number: 027108  
PI Name: ST MARYS CHURCH  
CEA Description (SI): Toluene  
CEA Case Track #: 28421  
CEA Duration: 5.00

Map ID  
Direction  
Distance  
Elevation

MAP FINDINGS

Site

Database(s)

EDR ID Number  
EPA ID Number

**ST MARYS CHURCH (Continued)**

**S111261381**

Intermediate Durations: No

Facility ID: 55771  
Date Established (SI): 04/23/1996  
Date Closed/Lifted (SI): 06/28/2011  
PI Number: 027108  
PI Name: ST MARYS CHURCH  
CEA Description (SI): Toluene  
CEA Case Track #: Not reported  
CEA Duration: 5.00  
Intermediate Durations: No

Facility ID: 55771  
Date Established (SI): 04/23/1996  
Date Closed/Lifted (SI): 06/28/2011  
PI Number: 027108  
PI Name: ST MARYS CHURCH  
CEA Description (SI): Total Petroleum Hydrocarbons  
CEA Case Track #: 28419  
CEA Duration: 5.00  
Intermediate Durations: No

Facility ID: 55771  
Date Established (SI): 04/23/1996  
Date Closed/Lifted (SI): 06/28/2011  
PI Number: 027108  
PI Name: ST MARYS CHURCH  
CEA Description (SI): Total Petroleum Hydrocarbons  
CEA Case Track #: 28420  
CEA Duration: 5.00  
Intermediate Durations: No

Facility ID: 55771  
Date Established (SI): 04/23/1996  
Date Closed/Lifted (SI): 06/28/2011  
PI Number: 027108  
PI Name: ST MARYS CHURCH  
CEA Description (SI): Total Petroleum Hydrocarbons  
CEA Case Track #: 28421  
CEA Duration: 5.00  
Intermediate Durations: No

Facility ID: 55771  
Date Established (SI): 04/23/1996  
Date Closed/Lifted (SI): 06/28/2011  
PI Number: 027108  
PI Name: ST MARYS CHURCH  
CEA Description (SI): Total Petroleum Hydrocarbons  
CEA Case Track #: Not reported  
CEA Duration: 5.00  
Intermediate Durations: No

Facility ID: 55771  
Date Established (SI): 04/23/1996  
Date Closed/Lifted (SI): 06/28/2011  
PI Number: 027108  
PI Name: ST MARYS CHURCH



Map ID  
Direction  
Distance  
Elevation

MAP FINDINGS

Site

Database(s)

EDR ID Number  
EPA ID Number

**ST MARYS CHURCH (Continued)**

**S111261381**

CEA Description (SI): Xylenes (total)  
CEA Case Track #: 28419  
CEA Duration: 5.00  
Intermediate Durations: No

Facility ID: 55771  
Date Established (SI): 04/23/1996  
Date Closed/Lifted (SI): 06/28/2011  
PI Number: 027108  
PI Name: ST MARYS CHURCH  
CEA Description (SI): Xylenes (total)  
CEA Case Track #: 28420  
CEA Duration: 5.00  
Intermediate Durations: No

Facility ID: 55771  
Date Established (SI): 04/23/1996  
Date Closed/Lifted (SI): 06/28/2011  
PI Number: 027108  
PI Name: ST MARYS CHURCH  
CEA Description (SI): Xylenes (total)  
CEA Case Track #: 28421  
CEA Duration: 5.00  
Intermediate Durations: No

Facility ID: 55771  
Date Established (SI): 04/23/1996  
Date Closed/Lifted (SI): 06/28/2011  
PI Number: 027108  
PI Name: ST MARYS CHURCH  
CEA Description (SI): Xylenes (total)  
CEA Case Track #: Not reported  
CEA Duration: 5.00  
Intermediate Durations: No

**NJEMS:**

Name:	ST MARYS CHURCH
Address:	91 HOME AVE
City,State,Zip:	RUTHERFORD BORO, NJ 07070
Site Id:	55771
Municipality:	RUTHERFORD BORO
Municipality Name From Spatial Overlay:	RUTHERFORD BORO
GNIS Civil Code For Municipality:	885383
Municipal Code (NJ-1040):	0256
X Coord:	601391
Y Coord:	727518
Coord System:	NJ STATE PLANE (NAD83) - USFEET
Coord Type:	GPS
Coord Orign:	DEP-GIS
State Standard Numeric Code From Spatial Overlay:	0256
Unique Feature Number For Municipality From Spatial Overlay:	3400365280
Eleven Digit Hydrologic Unit Code From Spatial Overlay:	02030103180
Fourteen Digit Hydrologic Unit Code From Spatial Overlay:	02030103180070
Watershed Management Area Number From Spatial Overlay:	05
Watershed Management Area Name From Spatial Overlay:	Hackensack, Hudson, and Pascack
Water Region Code From Spatial Overlay:	1
Water Region Name From Spatial Overlay:	Northeast

Map ID  
Direction  
Distance  
Elevation

MAP FINDINGS

Site

Database(s)

EDR ID Number  
EPA ID Number

**ST MARYS CHURCH (Continued)**

**S111261381**

Sub Watershed Name From Overlay: Berrys Creek (below Paterson Ave)  
Watershed Name From Spatial Overlay: Hackensack R (below/incl Hirshfeld Bk)

NJ Release:

Name: Not reported  
Address: 91 HOME AVE  
City,State,Zip: RUTHERFORD BORO, NJ 07070  
Facility Type: Other  
Facility Phone: Not reported  
Incident Date: 06/03/2011  
Incident Time: Not reported  
Trenton Dispatch Log Number: 388771  
Case Number: 11-06-03-1122-55  
Date Received: 06/03/2011  
Nature of Incident: Not reported  
Operator: Not reported  
Incident Type: Underground Storage Tank  
Incident Location: CHURCH OF ST MARY  
Location: Not reported  
Other Location: Not reported  
Contact Name: FATHER MICHAEL KREETER  
Caller Name: Not reported  
Caller Title: Not reported  
Caller Address: Not reported  
Caller City,St,Zip: Not reported  
Caller Telephone: Not reported  
Substance(s): Not reported  
Substance Type: Not reported  
Substance Identity: Not reported  
CAS Number: Not reported  
A310 Letter: Not reported  
TCPA Chemical: Not reported  
Hazrds Material: Not reported  
COMU: Not reported  
Ref. Code: Not reported  
Amt Released: Not reported  
Contained: Not reported  
Release Type: Not reported  
Release VE: Not reported  
Injuries: No  
Public Exposure: No  
Facility Evacuation: No  
Police at Scene: No  
Firemen at Scene: No  
Contamination of: Not reported  
Receiving Water: Not reported  
Status at Spill: Not reported  
NJ Spill Date: Not reported  
NJ Spill Time: Not reported  
NJ Spill Name: Not reported  
NJ Spill Title: Not reported  
NJ Spill Phone: Not reported  
Other Date: Not reported  
Other Time: Not reported  
Other Name: Not reported  
Other Title: Not reported  
Other Telephone: Not reported

Map ID  
Direction  
Distance  
Elevation

MAP FINDINGS

Site

Database(s)

EDR ID Number  
EPA ID Number

**ST MARYS CHURCH (Continued)**

**S111261381**

Public Evacuation:	No
Assistance Requested:	Not reported
Wind Direction/Speed:	Not reported
Local Municipality Notified:	Not reported
Local Municipality Name:	Not reported
Local Municipality Title:	Not reported
Local Municipality Telephone:	Not reported
Local Municipality Date:	Not reported
Local Municipality Time:	Not reported
Incident Description:	Not reported
Incident Name:	Not reported
Incident Referred To:	Not reported
Incident Region:	Not reported
Incident Telephone:	Not reported
Incident Date:	Not reported
Incident time:	Not reported
Incident ITM:	Not reported
Comments:	Not reported
Date A310 Letter Printed:	Not reported
Date Local Authority Was Notified:	Not reported
Date Updated:	Not reported
Date Report Faxed to Local Authority:	Not reported
Local Authority Notification Date:	Not reported
Rep Receive Date:	06/03/2011
Reporter Type:	Other
Reporter Name:	REDACTED
Reporter Title:	REDACTED
Reporter Org:	REDACTED
Reporter Address:	Not reported
Reporter City,St,Zip:	Not reported
Reporter County:	Not reported
Incident Status:	Terminated
Incident Category Source:	Other
Incident Source Name:	CHURCH OF ST MARY
Incident Source Address:	91 HOME AVE
Incident Source Address 2:	Not reported
Incident Source City,St,Zip:	Rutherford Boro, NJ 07070
Incident Source County:	Bergen
DEP Requested:	No
Confidential:	Not reported
Notify Type:	Not reported
Road Closed:	Not reported
Direction:	Not reported
Responsible Party:	Not reported
Responsible Party Name:	Not reported
Responsible Party Contact:	Not reported
Responsible Party Title:	Not reported
Responsible Party Phone:	Not reported
Responsible Party Street:	Not reported
Responsible Party County:	Not reported
Responsible Party City,St,Zip:	Not reported
Memo. Of Understanding:	Not reported
Drill/trng Exercise:	Not reported
Hazardous:	Not reported

Map ID  
 Direction  
 Distance  
 Elevation

MAP FINDINGS

Site

Database(s)

EDR ID Number  
 EPA ID Number

**U81**  
**NW**  
**1/8-1/4**  
**0.195 mi.**  
**1031 ft.**

**ST MARYS CHURCH**  
**91 HOME AVE**  
**RUTHERFORD BOROUGH, NJ 07070**

**NJ BROWNFIELDS**  
**NJ Release**  
**NJ NPDES**

**S103029457**  
**N/A**

**Site 2 of 3 in cluster U**

**Relative:**  
**Higher**  
**Actual:**  
**66 ft.**

**BROWNFIELDS:**

Name:	ST MARYS CHURCH
Address:	91 HOME AVE
City,State,Zip:	RUTHERFORD BOROUGH, RUTHERFORD BOROUGH 07070
Price:	Not reported
Assessed Value:	Not reported
Property Size:	Unknown
Annual Taxes:	Not reported
Representative Address:	Not reported
Representative City/State/Zip:	Not reported
Submitter Name:	Not reported
Submitter Address1:	Not reported
Submitter Address2:	Not reported
Submitter City:	Not reported
Submitter State:	Not reported
Submitter Zip:	Not reported
Submitter Email:	Not reported
Submitter Phone:	Not reported
Transaction Type:	Not reported
Transfer Type:	Not reported
Site Number:	4621
X Coordinate:	601391
Y Coordinate:	727518
Coord:	601391:727518
AutolD:	Not reported
Ownership Type:	unknown
Ownership:	DEP Case
PStatus:	DEP Case
PI Number:	027108
Owner Name:	Not reported
Owner Address + Owner Street:	Not reported
Owner City:	Not reported
Owner State:	Not reported
Owner Zip Code:	Not reported
Owner County:	Not reported
Owner Phone:	9999999999
Owner Fax:	9999999999
Owner Email:	Not reported
Owner Organization:	Not reported
Authorized Representative:	Not reported
Auth Rep Relation to Owner:	Not reported
Municipal Contact Name:	Not reported
Municipal Contact Street:	Not reported
Municipal Contact City:	Not reported
Municipal Contact State:	Not reported
Municipal Contact Zip Code:	Not reported
Municipal Contact Phone:	9999999999
Municipal Contact Fax:	9999999999
Municipal Contact Email:	Not reported
Department:	Not reported
Municipal Contact Title:	Not reported
Contact Relation to Owner:	Not reported
Current Zoning:	Not reported

Map ID  
Direction  
Distance  
Elevation

MAP FINDINGS

Site

Database(s)

EDR ID Number  
EPA ID Number

**ST MARYS CHURCH (Continued)**

**S103029457**

Proposed Zoning:	Not reported
Copy of Title Insurance:	Not reported
Block:	Not reported
Lot:	Not reported
Development Plan Completed:	Unknown
Market Study Completed:	Unknown
Current Activity:	Not reported
Current Operations:	Not reported
Prior Operations:	Not reported
Deed Restrictions:	Unknown
Easements:	Unknown
Buildings:	Not reported
Condition of Buildings:	Not reported
Square Footage:	Not reported
Total Buildable Space:	Not reported
Lease Price:	Not reported
Tax Certificate:	Unknown
Tax Lien:	Unknown
Other Liens/Judgements:	No
Traffic Study:	Unknown
Road Access:	Not reported
Waterfront Access:	Unknown
Airport Access:	Unknown
Public Transportation Access:	Unknown
Major Highway Name:	Not reported
Major Highway Interchange:	Not reported
Major Highway Miles Away:	Not reported
Local Highway Name:	Not reported
Local Highway Interchange:	Not reported
Local Highway Miles Away:	Not reported
Rail Type:	Not reported
Rail Name:	Not reported
Rail Station:	Not reported
Rail Miles Away:	Not reported
Public Water:	Unknown
Electric:	Unknown
Gas:	Unknown
Public Sewer:	Unknown
Telephone:	Unknown
Cable:	Unknown
Fiber Optics:	Unknown
Wetlands:	No
Sensitive Ecosystems/Habitats:	No
Endangered Species:	No
Historic/Archeological Site:	No
100 Year Flood Plain:	No
500 Year Flood Plain:	No
Environmental Report Copies:	Yes
List Containing Site:	Not reported
Preliminary Assessment:	No
Site Investigation:	No
Remedial Investigation:	No
Remedial Action Workplan:	No
Voluntary Cleanup Program:	No
Environmental Litigation:	No
Remediation In Progress:	Yes
Remediation Estimated Complete Date:	Not reported

Map ID  
Direction  
Distance  
Elevation

MAP FINDINGS

Site

Database(s)

EDR ID Number  
EPA ID Number

**ST MARYS CHURCH (Continued)**

**S103029457**

Regulatory sign-off: No  
Regulatory Sign-Off Description: Not reported  
Other Incentives: No  
Low Interest Rates: No  
HDSRF Grants: No  
TIF: No  
HDSRF Loans: No  
USA Loans: No  
USA Grants: No  
Designated Redevelopment Area: No  
Environmental Opportunity Zone: No  
Tax Rebate or Abatement: No  
Empowerment Zone (Federal): No  
Urban Coordinating Council Neighborhood: No  
Enterprise Community (Federal): No  
Urban Enterprise Zone: No  
Additional Comments: 1) Assigned to Program,4/23/1996 2) C2: Formal Design - Known Source  
or Release with GW Contamination established 10/7/1992  
County\_int\_FK: 2  
Municipality\_int\_FK: 79  
Planning Area Designation: Planning Area 1  
Authorized Representative Email: Not reported  
Authorized Representative Phone: 9999999999  
General Comments: Not reported

**NJ Release:**

Name: ST. MARYS CHURCH  
Address: 91 HOME AVE  
City,State,Zip: RUTHERFORD, NJ  
Facility Type: Municipal  
Facility Phone: N/A  
Incident Date: 10/26/1989  
Incident Time: 1100  
Trenton Dispatch Log Number: 12316  
Case Number: 89-10-26-1440  
Date Received: 10/26/1989  
Nature of Incident: Not reported  
Operator: ROB  
Incident Type: Not reported  
Incident Location: Not reported  
Location: Facility  
Other Location: Not reported  
Contact Name: Not reported  
Caller Name: REDACTED  
Caller Title: Not reported  
Caller Address: Not reported  
Caller City,St,Zip: Not reported  
Caller Telephone: Not reported  
Substance(s): SOIL CONTAMINATED WITH OIL FUEL  
Substance Type: Liquid  
Substance Identity: Known  
CAS Number: Not reported  
A310 Letter: Yes  
TCPA Chemical: No  
Hazrds Material: Yes  
COMU: 0256  
Ref. Code: 001

Map ID  
Direction  
Distance  
Elevation

MAP FINDINGS

Site

Database(s)

EDR ID Number  
EPA ID Number

**ST MARYS CHURCH (Continued)**

**S103029457**

Amt Released:	N/A N/A
Contained:	Yes
Release Type:	Terminated
Release VE:	Not reported
Injuries:	No
Public Exposure:	No
Facility Evacuation:	No
Police at Scene:	No
Firemen at Scene:	No
Contamination of:	Not reported
Receiving Water:	N/A
Status at Spill:	Not reported
NJ Spill Date:	1989-10-26 00:00:00
NJ Spill Time:	N/A
NJ Spill Name:	N/A
NJ Spill Title:	OEM
NJ Spill Phone:	N/A
Other Date:	Not reported
Other Time:	Not reported
Other Name:	Not reported
Other Title:	Not reported
Other Telephone:	Not reported
Public Evacuation:	No
Assistance Requested:	No
Wind Direction/Speed:	N/A 0
Local Municipality Notified:	Not reported
Local Municipality Name:	LT. SUDOL
Local Municipality Title:	RUTHERFORD
Local Municipality Telephone:	201-939-6000
Local Municipality Date:	10/26/1989
Local Municipality Time:	1449
Incident Description:	L.U.S.T.
Incident Name:	N/A
Incident Referred To:	DEQ
Incident Region:	HQ1
Incident Telephone:	N/A
Incident Date:	10/26/1989
Incident time:	N/A
Incident ITM:	M
Incident Name:	M
Incident Referred To:	Not reported
Incident Region:	Not reported
Incident Telephone:	Not reported
Incident Date:	Not reported
Incident Time:	Not reported
Incident ITM:	Not reported
Comments:	Not reported
Date A310 Letter Printed:	Not reported
Date Local Authority Was Notified:	Not reported
Date Updated:	Not reported
Date Report Faxed to Local Authority:	Not reported
Local Authority Notification Date:	Not reported
Rep Receive Date:	Not reported
Reporter Type:	Not reported
Reporter Name:	Not reported
Reporter Title:	Not reported
Reporter Org:	Not reported

Map ID  
Direction  
Distance  
Elevation

MAP FINDINGS

Site

Database(s)

EDR ID Number  
EPA ID Number

**ST MARYS CHURCH (Continued)**

**S103029457**

Reporter Address:	Not reported
Reporter City,St,Zip:	Not reported
Reporter County:	Not reported
Incident Status:	Not reported
Incident Category Source:	Not reported
Incident Source Name:	Not reported
Incident Source Address:	Not reported
Incident Source Address 2:	Not reported
Incident Source City,St,Zip:	Not reported
Incident Source County:	Not reported
DEP Requested:	Not reported
Confidential:	Not reported
Notify Type:	Not reported
Road Closed:	Not reported
Direction:	Not reported
Responsible Party:	Known
Responsible Party Name:	ST MARYS CHURCH
Responsible Party Contact:	CHARLES KAPALINI
Responsible Party Title:	MAINT. SUPV.
Responsible Party Phone:	201-438-2220
Responsible Party Street:	91 HOME AVE
Responsible Party County:	BERGEN
Responsible Party City,St,Zip:	RUTHERFORD, NJ
Memo. Of Understanding:	Not reported
Drill/trng Exercise:	Not reported
Hazardous:	Not reported
Name:	Not reported
Address:	91 HOME AVE
City,State,Zip:	RUTHERFORD BORO, NJ 07070
Facility Type:	Residential
Facility Phone:	Not reported
Incident Date:	11/11/2008
Incident Time:	Not reported
Trenton Dispatch Log Number:	392125
Case Number:	11-06-29-1423-22
Date Received:	06/29/2011
Nature of Incident:	Not reported
Operator:	Not reported
Incident Type:	Groundwater Cont
Incident Location:	MONITORING WELL
Location:	Not reported
Other Location:	Not reported
Contact Name:	Not reported
Caller Name:	Not reported
Caller Title:	Not reported
Caller Address:	Not reported
Caller City,St,Zip:	Not reported
Caller Telephone:	Not reported
Substance(s):	Not reported
Substance Type:	Not reported
Substance Identity:	Not reported
CAS Number:	Not reported
A310 Letter:	Not reported
TCPA Chemical:	Not reported
Hazrds Material:	Not reported
COMU:	Not reported



Map ID  
Direction  
Distance  
Elevation

MAP FINDINGS

Site

Database(s)

EDR ID Number  
EPA ID Number

**ST MARYS CHURCH (Continued)**

**S103029457**

Ref. Code:	Not reported
Amt Released:	Not reported
Contained:	Not reported
Release Type:	Not reported
Release VE:	Not reported
Injuries:	No
Public Exposure:	No
Facility Evacuation:	No
Police at Scene:	No
Firemen at Scene:	No
Contamination of:	Not reported
Receiving Water:	Not reported
Status at Spill:	Not reported
NJ Spill Date:	Not reported
NJ Spill Time:	Not reported
NJ Spill Name:	Not reported
NJ Spill Title:	Not reported
NJ Spill Phone:	Not reported
Other Date:	Not reported
Other Time:	Not reported
Other Name:	Not reported
Other Title:	Not reported
Other Telephone:	Not reported
Public Evacuation:	No
Assistance Requested:	Not reported
Wind Direction/Speed:	Not reported
Local Municipality Notified:	Not reported
Local Municipality Name:	Not reported
Local Municipality Title:	Not reported
Local Municipality Telephone:	Not reported
Local Municipality Date:	Not reported
Local Municipality Time:	Not reported
Incident Description:	Not reported
Incident Name:	Not reported
Incident Referred To:	Not reported
Incident Region:	Not reported
Incident Telephone:	Not reported
Incident Date:	Not reported
Incident time:	Not reported
Incident ITM:	Not reported
Comments:	Not reported
Date A310 Letter Printed:	Not reported
Date Local Authority Was Notified:	Not reported
Date Updated:	Not reported
Date Report Faxed to Local Authority:	Not reported
Local Authority Notification Date:	Not reported
Rep Receive Date:	06/29/2011
Reporter Type:	Other
Reporter Name:	REDACTED
Reporter Title:	REDACTED
Reporter Org:	REDACTED
Reporter Address:	Not reported
Reporter City,St,Zip:	Not reported
Reporter County:	Not reported
Incident Status:	Continuous
Incident Category Source:	Other
Incident Source Name:	UNKNOWN

Map ID  
Direction  
Distance  
Elevation

MAP FINDINGS

Site

Database(s)

EDR ID Number  
EPA ID Number

**ST MARYS CHURCH (Continued)**

**S103029457**

Incident Source Address: Not reported  
Incident Source Address 2: Not reported  
Incident Source City,St,Zip: NJ  
Incident Source County: Not reported  
DEP Requested: No  
Confidential: Not reported  
Notify Type: Not reported  
Road Closed: Not reported  
Direction: Not reported  
Responsible Party: Not reported  
Responsible Party Name: Not reported  
Responsible Party Contact: Not reported  
Responsible Party Title: Not reported  
Responsible Party Phone: Not reported  
Responsible Party Street: Not reported  
Responsible Party County: Not reported  
Responsible Party City,St,Zip: Not reported  
Memo. Of Understanding: Not reported  
Drill/trng Exercise: Not reported  
Hazardous: Not reported

**NJPDES:**

Name: CHURCH OF ST MARY ADDITION  
Address: 91 HOME AVENUE  
City,State,Zip: RUTHERFORD, NJ 07070  
NJPDES Permit Number: NJG0186104  
Facility Telephone: Not reported  
Facility Contact: Not reported  
Facility Municipality: Rutherford Boro  
Facility Enforcement region: Not reported  
Discharger Classification: Not reported  
Discharger Category Code: Not reported  
Document Status: Approved  
Facility Primary SIC code: Not reported  
Facility Ownership: Not reported  
Facility Discharge Basin code: Not reported  
Facility Discharge Basin name: Not reported  
Facility Lat/Long: Not reported  
Site X Coordinate: 601391  
Site X Coordinate: 727518  
Facility Lot number: Not reported  
Facility Block number: Not reported  
Permittee Name: Not reported  
Permittee Address: Not reported  
Permittee PO Box: Not reported  
Permittee City,St,Zip: Not reported  
Category Description: Construction Activity Stormwater (GP) (5G3)  
Date Permit Application Received: Not reported  
Date Draft Permit Issued: Not reported  
Date Final Permit Issued: Not reported  
Date Final Permit Effective: Not reported  
Date Final Permit Expires: 02/28/2022  
PI Number: 545230  
Regional Office: Northern  
Permit Category: Not reported

Map ID  
Direction  
Distance  
Elevation

MAP FINDINGS

Site

Database(s)

EDR ID Number  
EPA ID Number

**U82**      **ST MARYS CHURCH**  
**NW**      **91 HOME AVE**  
**1/8-1/4**      **RUTHERFORD, NJ 07070**  
**0.195 mi.**  
**1031 ft.**      **Site 3 of 3 in cluster U**

**NJ HIST HWS**      **1000296193**  
**NJ UST**      **NJD986571941**  
**RCRA NonGen / NLR**

**Relative:**  
**Higher**  
**Actual:**  
**66 ft.**

HIST SHWS:  
**Case Status:**      **Active**  
Status Date:      4/23/1996  
Case ID:      027108  
Contact:      BSCM  
Sub Section Label:      A: Sites with On-Site Sources of Contamination  
Site Municipality:      0256  
Remedial Level Code:      C2  
Classification exception area dt:      Ongoing  
Classification exception area dt:      4/23/1996  
Deed Notice Status:      None  
Deed Notice Date:      Not reported  
Engineering Control Status:      None  
Engineering Control Date:      Not reported  
National Priorities List Status:      Not reported  
National Priorities List Date:      Not reported  
X Coordinate:      601391  
Y Coordinate:      727518  
Coordinate System:      NJ State Plane (NAD83) - USFEET

UST:  
Facility ID:      027108

Contact:  
Owner Name:      Not Identified Not Identified  
Organization:      MICHAEL KREDER  
Contact Type(UST Reg):      Facility Operator  
Contact Address (UST Reg):      Not reported  
Contact Address 2 (UST Reg):      Not reported  
Conact City,St,Zip (UST Reg):      Not reported

Owner Name:      CHARLES KAPALIN  
Organization:      CHURCH OF SAINT MARY  
Contact Type(UST Reg):      Tank Owner  
Contact Address (UST Reg):      91 HOME AVE  
Contact Address 2 (UST Reg):      Not reported  
Conact City,St,Zip (UST Reg):      Rutherford, NJ 07070

Tanks:  
Tank Id:      TANK-1  
Tank Number:      0001  
**Tank Status:**      **Abandoned in Place**  
Tank Status Date:      08/10/2001  
Install Date:      01/01/1956  
Tank Contents:      Heating Oil (No. 2)  
Tank Size:      10000  
Tank Compliance:      No  
Overfill:      Yes  
Compliance Monitoring?:      No  
Overfill Protection:      Yes  
Spill Containment:      No

Map ID  
Direction  
Distance  
Elevation

MAP FINDINGS

Site

Database(s)

EDR ID Number  
EPA ID Number

**ST MARYS CHURCH (Continued)**

1000296193

Tank Wellhead Protection: Not reported  
Tank/Pipe Construction Type: Pipe Bare steel  
Tank/Pipe Construction Type: Tank Bare steel  
Tank/Pipe Monitor: Pipe None  
Tank/Pipe Monitor: Tank None

Tank Id: TANK-2  
Tank Number: 0002  
**Tank Status: Abandoned in Place**  
Tank Status Date: 08/10/2001  
Install Date: 01/01/1956  
Tank Contents: Heating Oil (No. 2)  
Tank Size: 10000  
Tank Compliance: No  
Overfill: Yes  
Compliance Monitoring?: No  
Overfill Protection: Yes  
Spill Containment: No  
Tank Wellhead Protection: Not reported  
Tank/Pipe Construction Type: Pipe Bare steel  
Tank/Pipe Construction Type: Tank Bare steel  
Tank/Pipe Monitor: Pipe None  
Tank/Pipe Monitor: Tank None

Tank Id: TANK-3  
Tank Number: 0003  
**Tank Status: Removed**  
Tank Status Date: 10/01/1989  
Install Date: 01/01/1956  
Tank Contents: Medium Diesel Fuel (No. 2-D)  
Tank Size: 1000  
Tank Compliance: No  
Overfill: No  
Compliance Monitoring?: No  
Overfill Protection: No  
Spill Containment: No  
Tank Wellhead Protection: Not reported  
Tank/Pipe Construction Type: Tank CONVERSION (NON-NULLABLE)  
Tank/Pipe Construction Type: Pipe CONVERSION (NON-NULLABLE)  
Tank/Pipe Monitor: Pipe None  
Tank/Pipe Monitor: Tank None

Tank Id: TANK-4  
Tank Number: 0004  
**Tank Status: Removed**  
Tank Status Date: 01/26/2000  
Install Date: 01/01/1973  
Tank Contents: Medium Diesel Fuel (No. 2-D)  
Tank Size: 500  
Tank Compliance: No  
Overfill: No  
Compliance Monitoring?: No  
Overfill Protection: No  
Spill Containment: No

Map ID  
Direction  
Distance  
Elevation

MAP FINDINGS

Site

Database(s)

EDR ID Number  
EPA ID Number

**ST MARYS CHURCH (Continued)**

**1000296193**

Tank Wellhead Protection: Not reported  
Tank/Pipe Construction Type: Tank CONVERSION (NON-NULLABLE)  
Tank/Pipe Construction Type: Pipe CONVERSION (NON-NULLABLE)  
Tank/Pipe Monitor: Pipe None  
Tank/Pipe Monitor: Tank None

RCRA NonGen / NLR:

Date form received by agency: 2007-01-01 00:00:00.0  
Facility name: ST MARYS CHURCH  
Facility address: 91 HOME AVE  
RUTHERFORD, NJ 07070-1729  
EPA ID: NJD986571941  
Mailing address: HOME AVE  
RUTHERFORD, NJ 07070  
Contact: Not reported  
Contact address: HOME AVE  
RUTHERFORD, NJ 07070  
Contact country: US  
Contact telephone: Not reported  
Contact email: Not reported  
EPA Region: 02  
Classification: Non-Generator  
Description: Handler: Non-Generators do not presently generate hazardous waste

Owner/Operator Summary:

Owner/operator name: ST MARYS PARISH  
Owner/operator address: NOT REQUIRED  
NOT REQUIRED, WY 99999  
Owner/operator country: US  
Owner/operator telephone: 212-555-1212  
Owner/operator email: Not reported  
Owner/operator fax: Not reported  
Owner/operator extension: Not reported  
Legal status: Private  
Owner/Operator Type: Owner  
Owner/Op start date: Not reported  
Owner/Op end date: Not reported

Owner/operator name: ST MARYS PARISH  
Owner/operator address: NOT REQUIRED  
NOT REQUIRED, WY 99999  
Owner/operator country: US  
Owner/operator telephone: 212-555-1212  
Owner/operator email: Not reported  
Owner/operator fax: Not reported  
Owner/operator extension: Not reported  
Legal status: Private  
Owner/Operator Type: Operator  
Owner/Op start date: Not reported  
Owner/Op end date: Not reported

Handler Activities Summary:

U.S. importer of hazardous waste: No  
Mixed waste (haz. and radioactive): No  
Recycler of hazardous waste: No  
Transporter of hazardous waste: No

Map ID  
Direction  
Distance  
Elevation

MAP FINDINGS

Site

Database(s)

EDR ID Number  
EPA ID Number

**ST MARYS CHURCH (Continued)**

**1000296193**

Treater, storer or disposer of HW: No  
Underground injection activity: No  
On-site burner exemption: No  
Furnace exemption: No  
Used oil fuel burner: No  
Used oil processor: No  
User oil refiner: No  
Used oil fuel marketer to burner: No  
Used oil Specification marketer: No  
Used oil transfer facility: No  
Used oil transporter: No

Historical Generators:

Date form received by agency: 2006-01-01 00:00:00.0  
Site name: ST MARYS CHURCH  
Classification: Not a generator, verified

Date form received by agency: 1989-11-30 00:00:00.0  
Site name: ST MARYS CHURCH  
Classification: Large Quantity Generator

Hazardous Waste Summary:

. Waste code: X003  
. Waste name: OTHER STATE REGULATED WASTES [i.e., DIESEL FUEL, GASOLINE AND HOME HEATING OIL]

Violation Status: No violations found

83  
NNE  
1/8-1/4  
0.197 mi.  
1042 ft.

**J&R RUTHERFORD SERVICE**  
**8 UNION AVE**  
**RUTHERFORD BORO, NJ 07070**

**NJ HIST LUST U000353944**  
**NJ UST N/A**

**Relative:**  
**Lower**  
**Actual:**  
**47 ft.**

LUST HIST:  
Case ID: Not reported  
Lead Program Assigned: Bureau of Field Operations - Initial Notice Section  
**Facility Status: Site Issued Letter of No Further Action for Area(s) Of Concern**  
UST ID: 0020783  
TMS Number: C93-3760  
Remedial Level: Site has 1 area of concern with 1 media of concern.  
Case Manager: Not reported  
Facility Phone: Not reported  
No Further Action: 7/27/1994 0:00:00  
RAW Approved: Not reported  
CEA: Not reported  
Date CEA Lifted: Not reported  
Dead Notice: Not reported

UST:  
Facility ID: 002078

Contact:  
Owner Name: Not Identified Not Identified  
Organization: Not Identified  
Contact Type(UST Reg): Facility Operator

Map ID  
Direction  
Distance  
Elevation

MAP FINDINGS

Site

Database(s)

EDR ID Number  
EPA ID Number

**J&R RUTHERFORD SERVICE (Continued)**

**U000353944**

Contact Address (UST Reg): Not reported  
Contact Address 2 (UST Reg): Not reported  
Contact City, St, Zip (UST Reg): Not reported

Owner Name: RAYMOND PLATONI  
Organization: RAYMOND PLATONI  
Contact Type(UST Reg): Tank Owner  
Contact Address (UST Reg): 5 DUNCAN CRT#2  
Contact Address 2 (UST Reg): Not reported  
Contact City, St, Zip (UST Reg): Jersey City, NJ 07304

Tanks:

Tank Id: TANK-1  
Tank Number: 0001  
**Tank Status: Removed**  
Tank Status Date: 09/17/1993  
Install Date: 01/01/1978  
Tank Contents: Unleaded Gasoline  
Tank Size: 550  
Tank Compliance: No  
Overfill: No  
Compliance Monitoring?: No  
Overfill Protection: No  
Spill Containment: No  
Tank Wellhead Protection: Not reported  
Tank/Pipe Construction Type: Tank Bare steel  
Tank/Pipe Construction Type: Pipe Bare steel  
Tank/Pipe Monitor: Pipe None  
Tank/Pipe Monitor: Tank None

Tank Id: TANK-2  
Tank Number: 0002  
**Tank Status: Removed**  
Tank Status Date: 09/17/1993  
Install Date: 01/01/1978  
Tank Contents: Unleaded Gasoline  
Tank Size: 1000  
Tank Compliance: No  
Overfill: No  
Compliance Monitoring?: No  
Overfill Protection: No  
Spill Containment: No  
Tank Wellhead Protection: Not reported  
Tank/Pipe Construction Type: Pipe Bare steel  
Tank/Pipe Construction Type: Tank Bare steel  
Tank/Pipe Monitor: Pipe None  
Tank/Pipe Monitor: Tank None

Tank Id: TANK-3  
Tank Number: 0003  
**Tank Status: Removed**  
Tank Status Date: 09/17/1993  
Install Date: 01/01/1978  
Tank Contents: Leaded Gasoline

Map ID  
Direction  
Distance  
Elevation

MAP FINDINGS

Site

Database(s)

EDR ID Number  
EPA ID Number

**J&R RUTHERFORD SERVICE (Continued)**

**U000353944**

Tank Size: 3000  
Tank Compliance: No  
Overfill: No  
Compliance Monitoring?: No  
Overfill Protection: No  
Spill Containment: No  
Tank Wellhead Protection: Not reported  
Tank/Pipe Construction Type: Pipe Bare steel  
Tank/Pipe Construction Type: Tank Bare steel  
Tank/Pipe Monitor: Pipe None  
Tank/Pipe Monitor: Tank None

Tank Id: TANK-4  
Tank Number: 0004  
**Tank Status: Removed**  
Tank Status Date: 09/17/1993  
Install Date: 01/01/1977  
Tank Contents: Waste Oil  
Tank Size: 500  
Tank Compliance: No  
Overfill: No  
Compliance Monitoring?: No  
Overfill Protection: No  
Spill Containment: No  
Tank Wellhead Protection: Not reported  
Tank/Pipe Construction Type: Tank Bare steel  
Tank/Pipe Construction Type: Pipe Bare steel  
Tank/Pipe Monitor: Pipe None  
Tank/Pipe Monitor: Tank None

Tank Id: TANK-5  
Tank Number: 0005  
**Tank Status: Removed**  
Tank Status Date: 09/17/1993  
Install Date: 01/01/1978  
Tank Contents: Other  
Tank Size: 5000  
Tank Compliance: No  
Overfill: No  
Compliance Monitoring?: No  
Overfill Protection: No  
Spill Containment: No  
Tank Wellhead Protection: Not reported  
Tank/Pipe Construction Type: Tank Bare steel  
Tank/Pipe Construction Type: Pipe Bare steel  
Tank/Pipe Monitor: Pipe None  
Tank/Pipe Monitor: Tank None



Map ID  
 Direction  
 Distance  
 Elevation

MAP FINDINGS

EDR ID Number  
 EPA ID Number

**84**  
**SW**  
**1/8-1/4**  
**0.203 mi.**  
**1073 ft.**

**53 RIDGE ROAD**  
**53 RIDGE RD**  
**RUTHERFORD, NJ 07070**

**NJ SHWS** **S112173691**  
**NJ NJEMS** **N/A**  
**NJ Release**

**Relative:**  
**Higher**  
**Actual:**  
**110 ft.**

**SHWS:**  
 Name: 53 RIDGE ROAD  
 Address: 53 RIDGE RD  
 City,State,Zip: RUTHERFORD BORO, NJ  
 Site ID: 546592  
 Status: Closed  
 Home Owner: Yes  
 PI Number: 684932

Detail As Of April 2012:  
 X Coord Site: Not reported  
 X Coord PI: Not reported  
 Y Coord Site: Not reported  
 Y Coord PI: Not reported

**NJEMS:**  
 Name: 53 RIDGE ROAD  
 Address: 53 RIDGE RD  
 City,State,Zip: RUTHERFORD, NJ 07070  
 Site Id: 546592  
 Municipality: RUTHERFORD BORO  
 Municipality Name From Spatial Overlay: RUTHERFORD BORO  
 GNIS Civil Code For Municipality: 885383  
 Municipal Code (NJ-1040): 0256  
 X Coord: 601143  
 Y Coord: 725711  
 Coord System: NJ STATE PLANE (NAD83) - USFEET  
 Coord Type: GIS Parcel Centroid  
 Coord Orign: DEP-SRP-GIS  
 State Standard Numeric Code From Spatial Overlay: 0256  
 Unique Feature Number For Municipality From Spatial Overlay: 3400365280  
 Eleven Digit Hydrologic Unit Code From Spatial Overlay: 02030103180  
 Fourteen Digit Hydrologic Unit Code From Spatial Overlay: 02030103180070  
 Watershed Management Area Number From Spatial Overlay: 05  
 Watershed Management Area Name From Spatial Overlay: Hackensack, Hudson, and Pascack  
 Water Region Code From Spatial Overlay: 1  
 Water Region Name From Spatial Overlay: Northeast  
 Sub Watershed Name From Overlay: Berrys Creek (below Paterson Ave)  
 Watershed Name From Spatial Overlay: Hackensack R (below/incl Hirshfeld Bk)

**NJ Release:**  
 Name: Not reported  
 Address: 53 RIDGE RD  
 City,State,Zip: RUTHERFORD BORO, NJ 07070  
 Facility Type: Residential  
 Facility Phone: Not reported  
 Incident Date: 08/22/2012  
 Incident Time: Not reported  
 Trenton Dispatch Log Number: 436305  
 Case Number: 12-08-22-1329-32  
 Date Received: 08/22/2012  
 Nature of Incident: Not reported  
 Operator: Not reported

Map ID  
Direction  
Distance  
Elevation

MAP FINDINGS

Site

Database(s)

EDR ID Number  
EPA ID Number

53 RIDGE ROAD (Continued)

S112173691

Incident Type:	Underground Storage Tank
Incident Location:	RESIDENCE
Location:	Not reported
Other Location:	Not reported
Contact Name:	Not reported
Caller Name:	Not reported
Caller Title:	Not reported
Caller Address:	Not reported
Caller City,St,Zip:	Not reported
Caller Telephone:	Not reported
Substance(s):	Not reported
Substance Type:	Not reported
Substance Identity:	Not reported
CAS Number:	Not reported
A310 Letter:	Not reported
TCPA Chemical:	Not reported
Hazrds Material:	Not reported
COMU:	Not reported
Ref. Code:	Not reported
Amt Released:	Not reported
Contained:	Not reported
Release Type:	Not reported
Release VE:	Not reported
Injuries:	No
Public Exposure:	No
Facility Evacuation:	No
Police at Scene:	No
Firemen at Scene:	No
Contamination of:	Not reported
Receiving Water:	Not reported
Status at Spill:	Not reported
NJ Spill Date:	Not reported
NJ Spill Time:	Not reported
NJ Spill Name:	Not reported
NJ Spill Title:	Not reported
NJ Spill Phone:	Not reported
Other Date:	Not reported
Other Time:	Not reported
Other Name:	Not reported
Other Title:	Not reported
Other Telephone:	Not reported
Public Evacuation:	No
Assistance Requested:	Not reported
Wind Direction/Speed:	Not reported
Local Municipality Notified:	Not reported
Local Municipality Name:	Not reported
Local Municipality Title:	Not reported
Local Municipality Telephone:	Not reported
Local Municipality Date:	Not reported
Local Municipality Time:	Not reported
Incident Description:	Not reported
Incident Name:	Not reported
Incident Referred To:	Not reported
Incident Region:	Not reported
Incident Telephone:	Not reported
Incident Date:	Not reported
Incident time:	Not reported

Map ID  
 Direction  
 Distance  
 Elevation

MAP FINDINGS

Site

Database(s)

EDR ID Number  
 EPA ID Number

**53 RIDGE ROAD (Continued)**

**S112173691**

Incident ITM: Not reported  
 Comments: Not reported  
 Date A310 Letter Printed: Not reported  
 Date Local Authority Was Notified: Not reported  
 Date Updated: Not reported  
 Date Report Faxed to Local Authority: Not reported  
 Local Authority Notification Date: Not reported  
 Rep Receive Date: 08/22/2012  
 Reporter Type: Other  
 Reporter Name: REDACTED  
 Reporter Title: REDACTED  
 Reporter Org: REDACTED  
 Reporter Address: Not reported  
 Reporter City,St,Zip: Not reported  
 Reporter County: Not reported  
 Incident Status: Terminated  
 Incident Category Source: Other  
 Incident Source Name: PAM SUTCH  
 Incident Source Address: 53 RIDGE RD  
 Incident Source Address 2: Not reported  
 Incident Source City,St,Zip: Rutherford Boro, NJ 07070  
 Incident Source County: Bergen  
 DEP Requested: No  
 Confidential: Not reported  
 Notify Type: Not reported  
 Road Closed: Not reported  
 Direction: Not reported  
 Responsible Party: Not reported  
 Responsible Party Name: Not reported  
 Responsible Party Contact: Not reported  
 Responsible Party Title: Not reported  
 Responsible Party Phone: Not reported  
 Responsible Party Street: Not reported  
 Responsible Party County: Not reported  
 Responsible Party City,St,Zip: Not reported  
 Memo. Of Understanding: Not reported  
 Drill/trng Exercise: Not reported  
 Hazardous: Not reported

**V85**  
**North**  
**1/8-1/4**  
**0.205 mi.**  
**1081 ft.**

**MOORE'S MOBIL**  
**51 UNION AVE**  
**RUTHERFORD BORO, NJ 07070**  
**Site 1 of 2 in cluster V**

**NJ LUST U000355263**  
**NJ UST N/A**

**Relative:**  
**Lower**  
**Actual:**  
**53 ft.**

**LUST:**  
 Name: MOORE'S MOBIL  
 Address: 51 UNION AVE  
 City,State,Zip: RUTHERFORD BORO, NJ  
 Case ID: 003851  
 Activity Number: LSR110001  
  
 Name: MOORE'S MOBIL  
 Address: 51 UNION AVE  
 City,State,Zip: RUTHERFORD BORO, NJ  
 Case ID: 003851  
 Activity Number: LSR160001

Map ID  
Direction  
Distance  
Elevation

MAP FINDINGS

Site

Database(s)

EDR ID Number  
EPA ID Number

**MOORE'S MOBIL (Continued)**

**U000355263**

UST:

Facility ID: 003851

Contact:

Owner Name: RAN AMIEL  
Organization: 18 RUTHERFORD LLC  
Contact Type(UST Reg): Facility Operator  
Contact Address (UST Reg): PO BOX 233  
Contact Address 2 (UST Reg): Not reported  
Contact City,St,Zip (UST Reg): Cliffside Park, NJ 07010

Owner Name: RAN AMIEL  
Organization: 18 RUTHERFORD LLC  
Contact Type(UST Reg): Tank Owner  
Contact Address (UST Reg): PO BOX 233  
Contact Address 2 (UST Reg): Not reported  
Contact City,St,Zip (UST Reg): Cliffside Park, NJ 07010

Tanks:

Tank Id: TANK-1  
Tank Number: E1  
**Tank Status: Removed**  
Tank Status Date: 01/01/2003  
Install Date: 01/01/1986  
Tank Contents: Waste Oil  
Tank Size: 500  
Tank Compliance: No  
Overfill: No  
Compliance Monitoring?: No  
Overfill Protection: No  
Spill Containment: No  
Tank Wellhead Protection: Not reported  
Tank/Pipe Construction Type: Pipe Bare steel  
Tank/Pipe Construction Type: Tank Bare steel  
Tank/Pipe Monitor: Pipe None  
Tank/Pipe Monitor: Tank None

Tank Id: TANK-2  
Tank Number: E2  
**Tank Status: Pending-NOI**  
Tank Status Date: 01/01/1972  
Install Date: 01/01/1972  
Tank Contents: Medium Diesel Fuel (No. 2-D)  
Tank Size: 4000  
Tank Compliance: No  
Overfill: No  
Compliance Monitoring?: No  
Overfill Protection: No  
Spill Containment: No  
Tank Wellhead Protection: Not reported  
Tank/Pipe Construction Type: Tank Bare steel  
Tank/Pipe Construction Type: Pipe Bare steel  
Tank/Pipe Monitor: Pipe None  
Tank/Pipe Monitor: Tank None

Map ID  
Direction  
Distance  
Elevation

MAP FINDINGS

Site

Database(s)

EDR ID Number  
EPA ID Number

**MOORE'S MOBIL (Continued)**

**U000355263**

Tank Id: TANK-3  
Tank Number: 0185  
**Tank Status: Removed**  
Tank Status Date: 01/01/2003  
Install Date: 01/01/1985  
Tank Contents: Waste Oil  
Tank Size: 500  
Tank Compliance: Yes  
Overfill: No  
Compliance Monitoring?: Yes  
Overfill Protection: No  
Spill Containment: No  
Tank Wellhead Protection: Not reported  
Tank/Pipe Construction Type: Tank Cathodically protected steel - Sacrificial anode  
Tank/Pipe Construction Type: Pipe Cathodically protected steel - Sacrificial anode  
Tank/Pipe Monitor: Pipe Other: No Piping Exists  
Tank/Pipe Monitor: Tank Manual Tank Gauging  
Tank/Pipe Monitor: Tank Tightness Test

Tank Id: TANK-4  
Tank Number: 0187  
**Tank Status: Removed**  
Tank Status Date: 09/21/2011  
Install Date: 06/10/1987  
Tank Contents: Unleaded Gasoline  
Tank Size: 8000  
Tank Compliance: No  
Overfill: Yes  
Compliance Monitoring?: Yes  
Overfill Protection: Yes  
Spill Containment: Yes  
Tank Wellhead Protection: Not reported  
Tank/Pipe Construction Type: Pipe Bare steel  
Tank/Pipe Construction Type: Tank Cathodically protected steel - Sacrificial anode  
Tank/Pipe Monitor: Pipe Automatic line leak detector  
Tank/Pipe Monitor: Pipe Other: Safe (European) Suction  
Tank/Pipe Monitor: Tank In-tank(automatic)monitoring

Tank Id: TANK-5  
Tank Number: 0287  
**Tank Status: Removed**  
Tank Status Date: 09/21/2011  
Install Date: 01/01/1987  
Tank Contents: Unleaded Gasoline  
Tank Size: 4000  
Tank Compliance: Yes  
Overfill: Yes  
Compliance Monitoring?: Yes  
Overfill Protection: Yes  
Spill Containment: Yes  
Tank Wellhead Protection: Not reported  
Tank/Pipe Construction Type: Pipe Fiberglass-reinforced plastic  
Tank/Pipe Construction Type: Tank Cathodically protected steel - Sacrificial anode  
Tank/Pipe Monitor: Pipe Automatic line leak detector  
Tank/Pipe Monitor: Pipe Other: Safe (European) Suction

Map ID  
Direction  
Distance  
Elevation

MAP FINDINGS

Site

Database(s)

EDR ID Number  
EPA ID Number

**MOORE'S MOBIL (Continued)**

**U000355263**

Tank/Pipe Monitor: Tank In-tank(automatic)monitoring

Tank Id: TANK-6  
Tank Number: 0387  
**Tank Status: Removed**  
Tank Status Date: 09/21/2011  
Install Date: 01/01/1987  
Tank Contents: Unleaded Gasoline  
Tank Size: 8000  
Tank Compliance: No  
Overfill: Yes  
Compliance Monitoring?: Yes  
Overfill Protection: Yes  
Spill Containment: Yes  
Tank Wellhead Protection: Not reported  
Tank/Pipe Construction Type: Pipe Bare steel  
Tank/Pipe Construction Type: Tank Bare steel  
Tank/Pipe Monitor: Pipe Automatic line leak detector  
Tank/Pipe Monitor: Pipe Other: Safe (European) Suction  
Tank/Pipe Monitor: Tank In-tank(automatic)monitoring

**V86**  
**North**  
**1/8-1/4**  
**0.205 mi.**  
**1081 ft.**

**FOURMOST AUTO CARE CORP COASTAL SERVICE STATI**  
**51 UNION AVE**  
**RUTHERFORD, NJ 07070**  
**Site 2 of 2 in cluster V**

**NJ SHWS S111264895**  
**NJ Release N/A**  
**NJ AIRS**

**Relative:**  
**Lower**  
**Actual:**  
**53 ft.**

**SHWS:**  
Name: MOORE'S MOBIL  
Address: 51 UNION AVE  
City,State,Zip: RUTHERFORD BORO, NJ  
Site ID: Not reported  
Status: Active  
Home Owner: Not reported  
PI Number: 003851

Detail As Of April 2012:  
X Coord Site: Not reported  
X Coord PI: Not reported  
Y Coord Site: Not reported  
Y Coord PI: Not reported

Name: MOORE'S MOBIL  
Address: 51 UNION AVE  
City,State,Zip: RUTHERFORD BORO, NJ  
Site ID: 11280  
Status: Active  
Home Owner: No  
PI Number: 003851

Detail As Of April 2012:  
X Coord Site: Not reported  
X Coord PI: Not reported  
Y Coord Site: Not reported  
Y Coord PI: Not reported

NJ Release:

Map ID  
Direction  
Distance  
Elevation

MAP FINDINGS

Site

Database(s)

EDR ID Number  
EPA ID Number

**FOURMOST AUTO CARE CORP COASTAL SERVICE STATI (Continued)**

**S111264895**

Name: Not reported  
Address: 51 UNION AV  
City,State,Zip: RUTHERFORD BORO, NJ 07070  
Facility Type: Other  
Facility Phone: Not reported  
Incident Date: 09/21/2011  
Incident Time: Not reported  
Trenton Dispatch Log Number: 404021  
Case Number: 11-09-21-0938-36  
Date Received: 09/21/2011  
Nature of Incident: Not reported  
Operator: Not reported  
Incident Type: Underground Storage Tank  
Incident Location: VALERO GAS STATION  
Location: Not reported  
Other Location: Not reported  
Contact Name: KEVIN OSHEA  
Caller Name: Not reported  
Caller Title: Not reported  
Caller Address: Not reported  
Caller City,St,Zip: Not reported  
Caller Telephone: Not reported  
Substance(s): Not reported  
Substance Type: Not reported  
Substance Identity: Not reported  
CAS Number: Not reported  
A310 Letter: Not reported  
TCPA Chemical: Not reported  
Hazrds Material: Not reported  
COMU: Not reported  
Ref. Code: Not reported  
Amt Released: Not reported  
Contained: Not reported  
Release Type: Not reported  
Release VE: Not reported  
Injuries: No  
Public Exposure: No  
Facility Evacuation: No  
Police at Scene: No  
Firemen at Scene: No  
Contamination of: Not reported  
Receiving Water: Not reported  
Status at Spill: Not reported  
NJ Spill Date: Not reported  
NJ Spill Time: Not reported  
NJ Spill Name: Not reported  
NJ Spill Title: Not reported  
NJ Spill Phone: Not reported  
Other Date: Not reported  
Other Time: Not reported  
Other Name: Not reported  
Other Title: Not reported  
Other Telephone: Not reported  
Public Evacuation: No  
Assistance Requested: Not reported  
Wind Direction/Speed: Not reported  
Local Municipality Notified: Not reported

Map ID  
Direction  
Distance  
Elevation

MAP FINDINGS

Site

Database(s)

EDR ID Number  
EPA ID Number

**FOURMOST AUTO CARE CORP COASTAL SERVICE STATI (Continued)**

**S111264895**

Local Municipality Name:	Not reported
Local Municipality Title:	Not reported
Local Municipality Telephone:	Not reported
Local Municipality Date:	Not reported
Local Municipality Time:	Not reported
Incident Description:	Not reported
Incident Name:	Not reported
Incident Referred To:	Not reported
Incident Region:	Not reported
Incident Telephone:	Not reported
Incident Date:	Not reported
Incident time:	Not reported
Incident ITM:	Not reported
Comments:	Not reported
Date A310 Letter Printed:	Not reported
Date Local Authority Was Notified:	Not reported
Date Updated:	Not reported
Date Report Faxed to Local Authority:	Not reported
Local Authority Notification Date:	Not reported
Rep Receive Date:	09/21/2011
Reporter Type:	Other
Reporter Name:	REDACTED
Reporter Title:	REDACTED
Reporter Org:	REDACTED
Reporter Address:	Not reported
Reporter City,St,Zip:	Not reported
Reporter County:	Not reported
Incident Status:	Terminated
Incident Category Source:	Other
Incident Source Name:	51 UNION LAND TRUST
Incident Source Address:	323 QUAKER RD
Incident Source Address 2:	CHATTAQUA
Incident Source City,St,Zip:	Out Of State, NY 10514
Incident Source County:	Out Of State
DEP Requested:	No
Confidential:	Not reported
Notify Type:	Not reported
Road Closed:	Not reported
Direction:	Not reported
Responsible Party:	Not reported
Responsible Party Name:	Not reported
Responsible Party Contact:	Not reported
Responsible Party Title:	Not reported
Responsible Party Phone:	Not reported
Responsible Party Street:	Not reported
Responsible Party County:	Not reported
Responsible Party City,St,Zip:	Not reported
Memo. Of Understanding:	Not reported
Drill/trng Exercise:	Not reported
Hazardous:	Not reported
Name:	Not reported
Address:	51 UNION AVE
City,State,Zip:	RUTHERFORD BORO, NJ 07070
Facility Type:	Commercial
Facility Phone:	Not reported
Incident Date:	02/16/2017



Map ID  
Direction  
Distance  
Elevation

MAP FINDINGS

Site

Database(s)

EDR ID Number  
EPA ID Number

**FOURMOST AUTO CARE CORP COASTAL SERVICE STATI (Continued)**

**S111264895**

Incident Time:	Not reported
Trenton Dispatch Log Number:	631203
Case Number:	17-02-17-0812-00
Date Received:	02/17/2017
Nature of Incident:	Not reported
Operator:	Not reported
Incident Type:	Soil Contamination
Incident Location:	MOORES MOBIL
Location:	Not reported
Other Location:	Not reported
Contact Name:	RAN AMIEL
Caller Name:	Not reported
Caller Title:	Not reported
Caller Address:	Not reported
Caller City,St,Zip:	Not reported
Caller Telephone:	Not reported
Substance(s):	Not reported
Substance Type:	Not reported
Substance Identity:	Not reported
CAS Number:	Not reported
A310 Letter:	Not reported
TCPA Chemical:	Not reported
Hazrds Material:	Not reported
COMU:	Not reported
Ref. Code:	Not reported
Amt Released:	Not reported
Contained:	Not reported
Release Type:	Not reported
Release VE:	Not reported
Injuries:	No
Public Exposure:	No
Facility Evacuation:	No
Police at Scene:	No
Firemen at Scene:	No
Contamination of:	Not reported
Receiving Water:	Not reported
Status at Spill:	Not reported
NJ Spill Date:	Not reported
NJ Spill Time:	Not reported
NJ Spill Name:	Not reported
NJ Spill Title:	Not reported
NJ Spill Phone:	Not reported
Other Date:	Not reported
Other Time:	Not reported
Other Name:	Not reported
Other Title:	Not reported
Other Telephone:	Not reported
Public Evacuation:	No
Assistance Requested:	Not reported
Wind Direction/Speed:	Not reported
Local Municipality Notified:	Not reported
Local Municipality Name:	Not reported
Local Municipality Title:	Not reported
Local Municipality Telephone:	Not reported
Local Municipality Date:	Not reported
Local Municipality Time:	Not reported
Incident Description:	Not reported

Map ID  
Direction  
Distance  
Elevation

MAP FINDINGS

Site

Database(s)

EDR ID Number  
EPA ID Number

**FOURMOST AUTO CARE CORP COASTAL SERVICE STATI (Continued)**

**S111264895**

Incident Name: Not reported  
Incident Referred To: Not reported  
Incident Region: Not reported  
Incident Telephone: Not reported  
Incident Date: Not reported  
Incident time: Not reported  
Incident ITM: Not reported  
Comments: Not reported  
Date A310 Letter Printed: Not reported  
Date Local Authority Was Notified: Not reported  
Date Updated: Not reported  
Date Report Faxed to Local Authority: Not reported  
Local Authority Notification Date: Not reported  
Rep Receive Date: 02/17/2017  
Reporter Type: Other  
Reporter Name: REDACTED  
Reporter Title: REDACTED  
Reporter Org: REDATED  
Reporter Address: Not reported  
Reporter City,St,Zip: Not reported  
Reporter County: Not reported  
Incident Status: Terminated  
Incident Category Source: Other  
Incident Source Name: 18 RUTHERFORD LLC  
Incident Source Address: PO BOX 233  
Incident Source Address 2: Not reported  
Incident Source City,St,Zip: Cliffside Park Boro, NJ 07010  
Incident Source County: Bergen  
DEP Requested: No  
Confidential: Not reported  
Notify Type: Not reported  
Road Closed: Not reported  
Direction: Not reported  
Responsible Party: Not reported  
Responsible Party Name: Not reported  
Responsible Party Contact: Not reported  
Responsible Party Title: Not reported  
Responsible Party Phone: Not reported  
Responsible Party Street: Not reported  
Responsible Party County: Not reported  
Responsible Party City,St,Zip: Not reported  
Memo. Of Understanding: Not reported  
Drill/trng Exercise: Not reported  
Hazardous: Not reported

**AIRS:**

Name: FOURMOST AUTO CARE CORP COASTAL SERVICE STATI  
Address: 51 UNION AVE  
City,State,Zip: RUTHERFORD, NJ 07070  
Emission Year: Not reported  
Facility Number: A0368  
NAICS Code: Not reported  
Pollutant Name: Not reported  
Tons/Year lbs/Year For Taps 1000 Tons/Year For CO2: Not reported  
Tons/Season (5/1-9/30): Not reported  
Lbs/Day Peak Ozone Season (6/1-8/31): Not reported  
Lbs/Day Co-season (12/1-2/31): Not reported

Map ID  
Direction  
Distance  
Elevation

MAP FINDINGS

Site

Database(s)

EDR ID Number  
EPA ID Number

**FOURMOST AUTO CARE CORP COASTAL SERVICE STATI (Continued)**

**S111264895**

Permit of Emission: PERMIT  
X Coordinate: 601921  
Y Coordinate: 727539  
Coordinate Units: NJ State Plane (NAD83) - USFEET  
Coordinate Type: GIS Parcel Centroid  
Active Number: GEN020001  
Active Type Description: (GP-004) Gasoline Dispensing  
Document Status: Terminated  
Expiration Date: 12/20/2007  
Active Flag: N  
NAICS Description: Not reported  
TPY of Fugitive Emissions: Not reported  
TPY of Non-Fugitive Emissions: Not reported  
Ozone Season Non-Fugitives: Not reported  
Ozone Season Fugitive: Not reported  
May Sep Fugitive QTY: Not reported  
May Sep Total QTY: Not reported

Name: FOURMOST AUTO CARE CORP COASTAL SERVICE STATI  
Address: 51 UNION AVE  
City,State,Zip: RUTHERFORD, NJ 07070  
Emission Year: Not reported  
Facility Number: A0368  
NAICS Code: Not reported  
Pollutant Name: Not reported  
Tons/Year lbs/Year For Taps 1000 Tons/Year For CO2: Not reported  
Tons/Season (5/1-9/30): Not reported  
Lbs/Day Peak Ozone Season (6/1-8/31): Not reported  
Lbs/Day Co-season (12/1-2/31): Not reported  
Permit of Emission: PERMIT  
X Coordinate: 601921  
Y Coordinate: 727539  
Coordinate Units: NJ State Plane (NAD83) - USFEET  
Coordinate Type: GIS Parcel Centroid  
Active Number: PCP960002  
Active Type Description: Construction of New Source  
Document Status: Superseded (Archived)  
Expiration Date: 03/16/1998  
Active Flag: N  
NAICS Description: Not reported  
TPY of Fugitive Emissions: Not reported  
TPY of Non-Fugitive Emissions: Not reported  
Ozone Season Non-Fugitives: Not reported  
Ozone Season Fugitive: Not reported  
May Sep Fugitive QTY: Not reported  
May Sep Total QTY: Not reported

Name: FOURMOST AUTO CARE CORP COASTAL SERVICE STATI  
Address: 51 UNION AVE  
City,State,Zip: RUTHERFORD, NJ 07070  
Emission Year: Not reported  
Facility Number: A0368  
NAICS Code: Not reported  
Pollutant Name: Not reported  
Tons/Year lbs/Year For Taps 1000 Tons/Year For CO2: Not reported  
Tons/Season (5/1-9/30): Not reported  
Lbs/Day Peak Ozone Season (6/1-8/31): Not reported

Map ID  
Direction  
Distance  
Elevation

MAP FINDINGS

Site

Database(s)

EDR ID Number  
EPA ID Number

**FOURMOST AUTO CARE CORP COASTAL SERVICE STATI (Continued)**

**S111264895**

Lbs/Day Co-season (12/1-2/31): Not reported  
Permit of Emission: PERMIT  
X Coordinate: 601921  
Y Coordinate: 727539  
Coordinate Units: NJ State Plane (NAD83) - USFEET  
Coordinate Type: GIS Parcel Centroid  
Active Number: PCP960001  
Active Type Description: Construction of New Source  
Document Status: Superseded (Archived)  
Expiration Date: 01/12/2007  
Active Flag: N  
NAICS Description: Not reported  
TPY of Fugitive Emissions: Not reported  
TPY of Non-Fugitive Emissions: Not reported  
Ozone Season Non-Fugitives: Not reported  
Ozone Season Fugitive: Not reported  
May Sep Fugitive QTY: Not reported  
May Sep Total QTY: Not reported

**W87**  
**NNE**  
**1/8-1/4**  
**0.206 mi.**  
**1086 ft.**

**OTT MANUFACTURING INCORPORATED**  
**22 UNION AVENUE**  
**RUTHERFORD BORO, NJ 07070**

**NJ ISRA S107589077**  
**N/A**

**Site 1 of 2 in cluster W**

**Relative:**  
**Lower**  
**Actual:**  
**49 ft.**

**NJ ISRA:**  
Name: OTT MANUFACTURING INCORPORATED  
Address: 22 UNION AVENUE  
City,State,Zip: RUTHERFORD BORO, NJ 07070  
Pi Number: G000013934  
Action Number: ISR860002  
Title: E86004 Ott Manufacturing Compa  
Isra Trg: Finalized Date: Not reported  
Start Date: 1986-07-11  
Case Status: NFA (No Further Action) HISTORIC  
Case No: E86004  
Case Name: Ott Manufacturing Company  
Trigger Type: Cessation  
Trigger Date: 1986-05-05

Name: OTT MANUFACTURING INCORPORATED  
Address: 22 UNION AVENUE  
City,State,Zip: RUTHERFORD BORO, NJ 07070  
Pi Number: G000013934  
Action Number: ISR860002  
Title: E86004 Ott Manufacturing Compa  
Isra Trg: Finalized Date: Not reported  
Start Date: 1986-07-11  
Case Status: NFA (No Further Action) HISTORIC  
Case No: E86004  
Case Name: Ott Manufacturing Company  
Trigger Type: Property Sale  
Trigger Date: 1986-05-05

Name: OTT MANUFACTURING INCORPORATED  
Address: 22 UNION AVENUE  
City,State,Zip: RUTHERFORD BORO, NJ 07070  
Pi Number: G000013934

Map ID  
Direction  
Distance  
Elevation

MAP FINDINGS

Site

Database(s)

EDR ID Number  
EPA ID Number

OTT MANUFACTURING INCORPORATED (Continued)

S107589077

Action Number: ISR870002  
Title: E87933 Ott Manufacturing Compa  
Isra Trg: Finalized Date Not reported  
Start Date: 1987-12-18  
Case Status: Exempt from ECRA/ISRA  
Case No: E87933  
Case Name: Ott Manufacturing Company  
Trigger Type: Not reported  
Trigger Date: Not reported

88  
SSW  
1/8-1/4  
0.207 mi.  
1094 ft.

99 MOUNTAIN WAY  
99 MOUNTAIN WAY  
RUTHERFORD, NJ 07070

NJ SHWS S122382884  
NJ NJEMS N/A  
NJ Release

Relative:  
Higher  
Actual:  
88 ft.

SHWS:  
Name: 99 MOUNTAIN WAY  
Address: 99 MOUNTAIN WAY  
City,State,Zip: RUTHERFORD BORO, NJ  
Site ID: 616178  
Status: Closed  
Home Owner: Yes  
PI Number: 779805

Detail As Of April 2012:  
X Coord Site: Not reported  
X Coord PI: Not reported  
Y Coord Site: Not reported  
Y Coord PI: Not reported

NJEMS:  
Name: 99 MOUNTAIN WAY  
Address: 99 MOUNTAIN WAY  
City,State,Zip: RUTHERFORD, NJ 07070  
Site Id: 616178  
Municipality: RUTHERFORD BORO  
Municipality Name From Spatial Overlay: RUTHERFORD BORO  
GNIS Civil Code For Municipality: 885383  
Municipal Code (NJ-1040): 0256  
X Coord: 601602.670624997  
Y Coord: 725410.70624999003  
Coord System: NJ STATE PLANE (NAD83) - USFEET  
Coord Type: Exact Address Match  
Coord Origin: DEP-SRP-GIS  
State Standard Numeric Code From Spatial Overlay: 0256  
Unique Feature Number For Municipality From Spatial Overlay: 3400365280  
Eleven Digit Hydrologic Unit Code From Spatial Overlay: 02030103180  
Fourteen Digit Hydrologic Unit Code From Spatial Overlay: 02030103180070  
Watershed Management Area Number From Spatial Overlay: 05  
Watershed Management Area Name From Spatial Overlay: Hackensack, Hudson, and Pascack  
Water Region Code From Spatial Overlay: 1  
Water Region Name From Spatial Overlay: Northeast  
Sub Watershed Name From Overlay: Berrys Creek (below Paterson Ave)  
Watershed Name From Spatial Overlay: Hackensack R (below/incl Hirshfeld Bk)

NJ Release:

Map ID  
Direction  
Distance  
Elevation

MAP FINDINGS

Site

Database(s)

EDR ID Number  
EPA ID Number

**99 MOUNTAIN WAY (Continued)**

**S122382884**

Name: Not reported  
Address: 99 MOUNTAIN WAY  
City,State,Zip: RUTHERFORD BORO, NJ 07070  
Facility Type: Residential  
Facility Phone: Not reported  
Incident Date: 03/23/2018  
Incident Time: Not reported  
Trenton Dispatch Log Number: 670160  
Case Number: 18-03-23-1145-21  
Date Received: 03/23/2018  
Nature of Incident: Not reported  
Operator: Not reported  
Incident Type: Underground Storage Tank  
Incident Location: RESIDENCE  
Location: Not reported  
Other Location: Not reported  
Contact Name: JIM & KATHY KLING  
Caller Name: Not reported  
Caller Title: Not reported  
Caller Address: Not reported  
Caller City,St,Zip: Not reported  
Caller Telephone: Not reported  
Substance(s): Not reported  
Substance Type: Not reported  
Substance Identity: Not reported  
CAS Number: Not reported  
A310 Letter: Not reported  
TCPA Chemical: Not reported  
Hazrds Material: Not reported  
COMU: Not reported  
Ref. Code: Not reported  
Amt Released: Not reported  
Contained: Not reported  
Release Type: Not reported  
Release VE: Not reported  
Injuries: No  
Public Exposure: No  
Facility Evacuation: No  
Police at Scene: No  
Firemen at Scene: No  
Contamination of: Not reported  
Receiving Water: Not reported  
Status at Spill: Not reported  
NJ Spill Date: Not reported  
NJ Spill Time: Not reported  
NJ Spill Name: Not reported  
NJ Spill Title: Not reported  
NJ Spill Phone: Not reported  
Other Date: Not reported  
Other Time: Not reported  
Other Name: Not reported  
Other Title: Not reported  
Other Telephone: Not reported  
Public Evacuation: No  
Assistance Requested: Not reported  
Wind Direction/Speed: Not reported  
Local Municipality Notified: Not reported

Map ID  
Direction  
Distance  
Elevation

MAP FINDINGS

Site

Database(s)

EDR ID Number  
EPA ID Number

**99 MOUNTAIN WAY (Continued)**

**S122382884**

Local Municipality Name:	Not reported
Local Municipality Title:	Not reported
Local Municipality Telephone:	Not reported
Local Municipality Date:	Not reported
Local Municipality Time:	Not reported
Incident Description:	Not reported
Incident Name:	Not reported
Incident Referred To:	Not reported
Incident Region:	Not reported
Incident Telephone:	Not reported
Incident Date:	Not reported
Incident time:	Not reported
Incident ITM:	Not reported
Comments:	Not reported
Date A310 Letter Printed:	Not reported
Date Local Authority Was Notified:	Not reported
Date Updated:	Not reported
Date Report Faxed to Local Authority:	Not reported
Local Authority Notification Date:	Not reported
Rep Receive Date:	03/23/2018
Reporter Type:	Other
Reporter Name:	REDACTED
Reporter Title:	REDACTED
Reporter Org:	REDACTED
Reporter Address:	Not reported
Reporter City,St,Zip:	Not reported
Reporter County:	Not reported
Incident Status:	Terminated
Incident Category Source:	Other
Incident Source Name:	ESTATE OF ANN WOJCIECHOWSKI
Incident Source Address:	179 VALLEYBROOK WAY
Incident Source Address 2:	Not reported
Incident Source City,St,Zip:	Lyndhurst Twp, NJ 07071
Incident Source County:	Bergen
DEP Requested:	No
Confidential:	Not reported
Notify Type:	Not reported
Road Closed:	Not reported
Direction:	Not reported
Responsible Party:	Not reported
Responsible Party Name:	Not reported
Responsible Party Contact:	Not reported
Responsible Party Title:	Not reported
Responsible Party Phone:	Not reported
Responsible Party Street:	Not reported
Responsible Party County:	Not reported
Responsible Party City,St,Zip:	Not reported
Memo. Of Understanding:	Not reported
Drill/trng Exercise:	Not reported
Hazardous:	Not reported

MAP FINDINGS

Map ID  
 Direction  
 Distance  
 Elevation

Site

Database(s)

EDR ID Number  
 EPA ID Number

**89**      **168 CHESTNIUT STREET**      **NJ SHWS**      **S109838508**  
**West**      **168 CHESTNUT ST**           **N/A**  
**1/8-1/4**      **RUTHERFORD BORO, NJ**  
**0.210 mi.**  
**1107 ft.**

**Relative:**      SHWS:  
**Higher**      Name:      168 CHESTNIUT STREET  
**Actual:**      Address:      168 CHESTNUT ST  
**90 ft.**      City,State,Zip:      RUTHERFORD BORO, NJ  
                  Site ID:      394830  
                  Status:      Closed  
                  Home Owner:      No  
                  PI Number:      494005

Detail As Of April 2012:  
 X Coord Site:      Not reported  
 X Coord PI:      Not reported  
 Y Coord Site:      Not reported  
 Y Coord PI:      Not reported

**W90**      **RUTHERFORD BORO DPW (FORMER)**      **NJ VCP**      **S108065349**  
**NNE**      **28 UNION AVE & 10-12 AGNEW PL**           **N/A**  
**1/8-1/4**      **RUTHERFORD, NJ 08816**  
**0.217 mi.**  
**1146 ft.**      **Site 2 of 2 in cluster W**

**Relative:**      VCP:  
**Lower**      Incident Number:      93-02-05-1056-23  
**Actual:**      MOA Execution Date:      11/17/2004  
**50 ft.**      Type Of Vcp File:      HISTORICAL  
                  PI Number:      Not reported  
                  Case Type(Case Type):      Not reported  
                  Case Contact: Department      Not reported  
                  Case Contact Name:      Not reported  
                  Case Contact: Organization      PMP Enterprises LLC  
                  Case Contact: Address: Line1      Not reported  
                  Case Contact: Address: Line2      Not reported  
                  Case Contact: Address: Line3      Not reported  
                  Case Contact City,St,Zip:      Not reported

**91**      **ABBOTT SCREEN PRTG PROCESS CO**      **RCRA NonGen / NLR**      **1000343129**  
**ESE**      **299 HACKENSACK ST**           **NJD001645118**  
**1/8-1/4**      **EAST RUTHERFORD, NJ 07073**  
**0.219 mi.**  
**1154 ft.**

**Relative:**      RCRA NonGen / NLR:  
**Lower**      Date form received by agency:2007-01-01 00:00:00.0  
**Actual:**      Facility name:      ABBOTT SCREEN PRTG PROCESS CO  
**16 ft.**      Facility address:      299 HACKENSACK ST  
                       EAST RUTHERFORD, NJ 07073-2005  
                  EPA ID:      NJD001645118  
                  Mailing address:      HACKENSACK ST  
                       EAST RUTHERFORD, NJ 07073  
                  Contact:      Not reported  
                  Contact address:      HACKENSACK ST  
                       EAST RUTHERFORD, NJ 07073  
                  Contact country:      US



Map ID  
Direction  
Distance  
Elevation

MAP FINDINGS

Site

Database(s)

EDR ID Number  
EPA ID Number

**ABBOTT SCREEN PRTG PROCESS CO (Continued)**

**1000343129**

Contact telephone: Not reported  
Contact email: Not reported  
EPA Region: 02  
Land type: Facility is not located on Indian land. Additional information is not known.  
Classification: Non-Generator  
Description: Handler: Non-Generators do not presently generate hazardous waste

Owner/Operator Summary:

Owner/operator name: Not reported  
Owner/operator address: OWNERSTREET  
OWNERCITY, WY 99999  
  
Owner/operator country: US  
Owner/operator telephone: 212-555-1212  
Owner/operator email: Not reported  
Owner/operator fax: Not reported  
Owner/operator extension: Not reported  
Legal status: Private  
Owner/Operator Type: Owner  
Owner/Op start date: Not reported  
Owner/Op end date: Not reported

Owner/operator name: OPERNAME  
Owner/operator address: OPERSTREET  
OPERCITY, WY 99999  
  
Owner/operator country: US  
Owner/operator telephone: 212-555-1212  
Owner/operator email: Not reported  
Owner/operator fax: Not reported  
Owner/operator extension: Not reported  
Legal status: Private  
Owner/Operator Type: Operator  
Owner/Op start date: Not reported  
Owner/Op end date: Not reported

Handler Activities Summary:

U.S. importer of hazardous waste: No  
Mixed waste (haz. and radioactive): No  
Recycler of hazardous waste: No  
Transporter of hazardous waste: No  
Treater, storer or disposer of HW: No  
Underground injection activity: No  
On-site burner exemption: No  
Furnace exemption: No  
Used oil fuel burner: No  
Used oil processor: No  
User oil refiner: No  
Used oil fuel marketer to burner: No  
Used oil Specification marketer: No  
Used oil transfer facility: No  
Used oil transporter: No

Historical Generators:

Date form received by agency: 2006-01-01 00:00:00.0  
Site name: ABBOTT SCREEN PRTG PROCESS CO  
Classification: Not a generator, verified

Map ID  
Direction  
Distance  
Elevation

MAP FINDINGS

Site

Database(s)

EDR ID Number  
EPA ID Number

**ABBOTT SCREEN PRTG PROCESS CO (Continued)**

**1000343129**

Date form received by agency: 1980-11-19 00:00:00.0  
Site name: ABBOTT SCREEN PRTG PROCESS CO  
Classification: Not a generator, verified

Date form received by agency: 1980-06-24 00:00:00.0  
Site name: ABBOTT SCREEN PRTG PROCESS CO  
Classification: Large Quantity Generator

Hazardous Waste Summary:

Waste code: F017  
Waste name: Not Defined

Violation Status: No violations found

Evaluation Action Summary:

Evaluation date: 1986-08-11 00:00:00.0  
Evaluation: COMPLIANCE EVALUATION INSPECTION ON-SITE  
Area of violation: Not reported  
Date achieved compliance: Not reported  
Evaluation lead agency: State

92  
NE  
1/8-1/4  
0.222 mi.  
1170 ft.

**DAWN BIBLE STUDENTS ASSOC**  
**199 RAILROAD AVE**  
**EAST RUTHERFORD, NJ 07073**

**RCRA NonGen / NLR** **1000541780**  
**NJD986601847**

Relative:  
Lower  
Actual:  
46 ft.

RCRA NonGen / NLR:  
Date form received by agency: 2007-01-01 00:00:00.0  
Facility name: DAWN BIBLE STUDENTS ASSOC  
Facility address: 199 RAILROAD AVE  
EAST RUTHERFORD, NJ 07073-1915  
EPA ID: NJD986601847  
Mailing address: RAILROAD AVE  
EAST RUTHERFORD, NJ 07073  
Contact: Not reported  
Contact address: RAILROAD AVE  
EAST RUTHERFORD, NJ 07073  
Contact country: US  
Contact telephone: Not reported  
Contact email: Not reported  
EPA Region: 02  
Classification: Non-Generator  
Description: Handler: Non-Generators do not presently generate hazardous waste

Owner/Operator Summary:

Owner/operator name: DAWN BIBLE STUDENTS ASSOC  
Owner/operator address: NOT REQUIRED  
NOT REQUIRED, WY 99999  
Owner/operator country: US  
Owner/operator telephone: 212-555-1212  
Owner/operator email: Not reported  
Owner/operator fax: Not reported  
Owner/operator extension: Not reported  
Legal status: Private  
Owner/Operator Type: Owner

Map ID  
Direction  
Distance  
Elevation

MAP FINDINGS

Site

Database(s)

EDR ID Number  
EPA ID Number

**DAWN BIBLE STUDENTS ASSOC (Continued)**

**1000541780**

Owner/Op start date: Not reported  
Owner/Op end date: Not reported  
  
Owner/operator name: DAWN BIBLE STUDENTS ASSOC  
Owner/operator address: NOT REQUIRED  
NOT REQUIRED, WY 99999  
Owner/operator country: US  
Owner/operator telephone: 212-555-1212  
Owner/operator email: Not reported  
Owner/operator fax: Not reported  
Owner/operator extension: Not reported  
Legal status: Private  
Owner/Operator Type: Operator  
Owner/Op start date: Not reported  
Owner/Op end date: Not reported

Handler Activities Summary:

U.S. importer of hazardous waste: No  
Mixed waste (haz. and radioactive): No  
Recycler of hazardous waste: No  
Transporter of hazardous waste: No  
Treater, storer or disposer of HW: No  
Underground injection activity: No  
On-site burner exemption: No  
Furnace exemption: No  
Used oil fuel burner: No  
Used oil processor: No  
User oil refiner: No  
Used oil fuel marketer to burner: No  
Used oil Specification marketer: No  
Used oil transfer facility: No  
Used oil transporter: No

Historical Generators:

Date form received by agency: 2006-01-01 00:00:00.0  
Site name: DAWN BIBLE STUDENTS ASSOC  
Classification: Not a generator, verified  
  
Date form received by agency: 1991-02-05 00:00:00.0  
Site name: DAWN BIBLE STUDENTS ASSOC  
Classification: Small Quantity Generator

Hazardous Waste Summary:

. Waste code: D001  
. Waste name: IGNITABLE WASTE  
  
Violation Status: No violations found

MAP FINDINGS

Map ID  
Direction  
Distance  
Elevation

Site

Database(s)

EDR ID Number  
EPA ID Number

**X93**  
**ENE**  
**1/8-1/4**  
**0.226 mi.**  
**1191 ft.**

**HELEN PROPERTIES INC**  
**150 UNION AVE**  
**EAST RUTHERFORD BORO, NJ 07073**

**Site 1 of 7 in cluster X**

**NJ UST**    **U004137003**  
**NJ NJEMS**    **N/A**

**Relative:**  
**Lower**

**Actual:**  
**22 ft.**

**UST:**  
Facility ID:                    496183

**Contact:**  
Owner Name:                    JOE NEMETH  
Organization:                   HELEN PROPERTIES INC  
Contact Type(UST Reg):       Facility Operator  
Contact Address (UST Reg):    150 UNION AVE  
Contact Address 2 (UST Reg):   Not reported  
Contact City,St,Zip (UST Reg): East Rutherford, NJ 07073

Owner Name:                    JOE NEMETH  
Organization:                   HELEN PROPERTIES INC  
Contact Type(UST Reg):       Tank Owner  
Contact Address (UST Reg):    150 UNION AVE  
Contact Address 2 (UST Reg):   Not reported  
Contact City,St,Zip (UST Reg): East Rutherford, NJ 07073

**Tanks:**  
Tank Id:                            TANK-1  
Tank Number:                    0001  
**Tank Status:**                    **Removed**  
Tank Status Date:                04/28/2009  
Install Date:                      01/01/1944  
Tank Contents:                    Heating Oil (No. 2)  
Tank Size:                         5000  
Tank Compliance:                No  
Overfill:                          Not reported  
Compliance Monitoring?:       No  
Overfill Protection:              Not reported  
Spill Containment:               Not reported  
Tank Wellhead Protection:       Not reported  
Tank/Pipe Construction Type:   Tank Bare steel  
Tank/Pipe Construction Type:   Pipe Bare steel  
Tank/Pipe Monitor:               Pipe None  
Tank/Pipe Monitor:               Tank None

**NJEMS:**  
Name:                                HELEN PROPERTIES INC  
Address:                              150 UNION AVE  
City,State,Zip:                    EAST RUTHERFORD BORO, NJ 07073  
Site Id:                                60358  
Municipality:                        EAST RUTHERFORD BORO  
Municipality Name From Spatial Overlay: EAST RUTHERFORD BORO  
GNIS Civil Code For Municipality: 885201  
Municipal Code (NJ-1040):       0212  
X Coord:                              603054  
Y Coord:                              726780  
Coord System:                       NJ STATE PLANE (NAD83) - USFEET  
Coord Type:                          Exact Address Match  
Coord Orign:                         DEP-GIS

Map ID  
Direction  
Distance  
Elevation

MAP FINDINGS

Site

Database(s)

EDR ID Number  
EPA ID Number

**HELEN PROPERTIES INC (Continued)**

**U004137003**

State Standard Numeric Code From Spatial Overlay: 0212  
Unique Feature Number For Municipality From Spatial Overlay: 3400319510  
Eleven Digit Hydrologic Unit Code From Spatial Overlay: 02030103180  
Fourteen Digit Hydrologic Unit Code From Spatial Overlay: 02030103180070  
Watershed Management Area Number From Spatial Overlay: 05  
Watershed Management Area Name From Spatial Overlay: Hackensack, Hudson, and Pascack  
Water Region Code From Spatial Overlay: 1  
Water Region Name From Spatial Overlay: Northeast  
Sub Watershed Name From Overlay: Berrys Creek (below Paterson Ave)  
Watershed Name From Spatial Overlay: Hackensack R (below/incl Hirshfeld Bk)

**X94**  
**ENE**  
**1/8-1/4**  
**0.229 mi.**  
**1209 ft.**

**EAST RUTHERFORD MGP (FORMER)**  
**153 UNION AVE**  
**EAST RUTHERFORD BORO, NJ 07073**

**NJ UST U004244556**  
**N/A**

**Site 2 of 7 in cluster X**

**Relative:**  
**Lower**  
**Actual:**  
**24 ft.**

UST:  
Facility ID: 033410

Contact:  
Owner Name: Not Identified Not Identified  
Organization: PSE&G  
Contact Type(UST Reg): Facility Operator  
Contact Address (UST Reg): 80 PARK PLAZA  
Contact Address 2 (UST Reg): Not reported  
Contact City,St,Zip (UST Reg): Newark, NJ 07102

Owner Name: RUSS FUNARI  
Organization: PSE&G CO  
Contact Type(UST Reg): Tank Owner  
Contact Address (UST Reg): 80 PARK PLAZA  
Contact Address 2 (UST Reg): Not reported  
Contact City,St,Zip (UST Reg): Newark, NJ 07102

Tanks:  
Tank Id: TANK-1  
Tank Number: 0001  
**Tank Status: Removed**  
Tank Status Date: 01/11/1999  
Install Date: 01/01/1944  
Tank Contents: Unleaded Gasoline  
Tank Size: 575  
Tank Compliance: No  
Overfill: No  
Compliance Monitoring?: No  
Overfill Protection: No  
Spill Containment: No  
Tank Wellhead Protection: No  
Tank/Pipe Construction Type: Pipe Bare steel  
Tank/Pipe Construction Type: Tank Bare steel  
Tank/Pipe Monitor: Pipe None  
Tank/Pipe Monitor: Tank None

Map ID  
Direction  
Distance  
Elevation

MAP FINDINGS

Site

Database(s)

EDR ID Number  
EPA ID Number

X95  
ENE  
1/8-1/4  
0.229 mi.  
1209 ft.

**PSE&G VAN WINKLE SUBSTATION**  
**153 UNION AVE**  
**EAST RUTHERFORD, NJ 07073**

**RCRA NonGen / NLR**  
**FINDS**  
**ECHO**

**1019901108**  
**NJR986652279**

**Site 3 of 7 in cluster X**

**Relative:**  
**Lower**

RCRA NonGen / NLR:

**Actual:**  
**24 ft.**

Date form received by agency: 2016-12-21 00:00:00.0  
Facility name: PSE&G VAN WINKLE SUBSTATION  
Facility address: 153 UNION AVE  
EAST RUTHERFORD, NJ 07073  
EPA ID: NJR986652279  
Mailing address: 4000 HADLEY RD  
SOUTH PLAINFIELD, NJ 07080  
Contact: SHAUN FINE  
Contact address: 80 PARK PLAZA  
NEWARK, NJ 07102  
Contact country: US  
Contact telephone: 973-713-7553  
Contact email: SHAUN.FINE@PSEG.COM  
EPA Region: 02  
Land type: Private  
Classification: Non-Generator  
Description: Handler: Non-Generators do not presently generate hazardous waste

**Owner/Operator Summary:**

Owner/operator name: PUBLIC SERVICE ELECTRIC & GAS  
Owner/operator address: 80 PARK PLAZA  
NEWARK, NJ 07102  
Owner/operator country: US  
Owner/operator telephone: 973-430-7000  
Owner/operator email: Not reported  
Owner/operator fax: Not reported  
Owner/operator extension: Not reported  
Legal status: Private  
Owner/Operator Type: Operator  
Owner/Op start date: 1999-01-01 00:00:00.  
Owner/Op end date: Not reported

Owner/operator name: NJ PROPERTIES INC  
Owner/operator address: 80 PARK PLAZA  
NEWARK, NJ 07102  
Owner/operator country: US  
Owner/operator telephone: 973-430-7000  
Owner/operator email: Not reported  
Owner/operator fax: Not reported  
Owner/operator extension: Not reported  
Legal status: Other  
Owner/Operator Type: Owner  
Owner/Op start date: 1999-01-01 00:00:00.  
Owner/Op end date: Not reported

**Handler Activities Summary:**

U.S. importer of hazardous waste: No  
Mixed waste (haz. and radioactive): No  
Recycler of hazardous waste: No  
Transporter of hazardous waste: No  
Treater, storer or disposer of HW: No

Map ID  
Direction  
Distance  
Elevation

MAP FINDINGS

Site

Database(s)

EDR ID Number  
EPA ID Number

**PSE&G VAN WINKLE SUBSTATION (Continued)**

**1019901108**

Underground injection activity: No  
On-site burner exemption: No  
Furnace exemption: No  
Used oil fuel burner: No  
Used oil processor: No  
Used oil refiner: No  
Used oil fuel marketer to burner: No  
Used oil Specification marketer: No  
Used oil transfer facility: No  
Used oil transporter: No

Historical Generators:

Date form received by agency: 2016-10-26 00:00:00.0  
Site name: PSE&G VAN WINKLE SUBSTATION  
Classification: Large Quantity Generator

Hazardous Waste Summary:

. Waste code: D008  
. Waste name: LEAD

Violation Status: No violations found

Evaluation Action Summary:

Evaluation date: 2017-03-27 00:00:00.0  
Evaluation: COMPLIANCE EVALUATION INSPECTION ON-SITE  
Area of violation: Not reported  
Date achieved compliance: Not reported  
Evaluation lead agency: State

FINDS:

Registry ID: 110070121829

Click Here:

Environmental Interest/Information System:

RCRAInfo is a national information system that supports the Resource Conservation and Recovery Act (RCRA) program through the tracking of events and activities related to facilities that generate, transport, and treat, store, or dispose of hazardous waste. RCRAInfo allows RCRA program staff to track the notification, permit, compliance, and corrective action activities required under RCRA.

[Click this hyperlink](#) while viewing on your computer to access additional FINDS: detail in the EDR Site Report.

ECHO:

Envid: 1019901108  
Registry ID: 110070121829  
DFR URL: <http://echo.epa.gov/detailed-facility-report?fid=110070121829>  
Name: PSE&G VAN WINKLE SUBSTATION  
Address: 153 UNION AVE  
City,State,Zip: EAST RUTHERFORD, NJ 07073





Map ID  
 Direction  
 Distance  
 Elevation

MAP FINDINGS

Site

Database(s)

EDR ID Number  
 EPA ID Number

**FORMER EAST RUTHERFORD GAS WORKS (Continued)**

**S105007166**

Case Contact: Address: Line1 Not reported  
 Case Contact: Address: Line2 Not reported  
 Case Contact: Address: Line3 Not reported  
 Case Contact City,St,Zip: Not reported

**X98**  
**ENE**  
**1/8-1/4**  
**0.229 mi.**  
**1209 ft.**  
**Relative:**  
**Lower**  
**Actual:**  
**24 ft.**

**EAST RUTHERFORD GAS WORKS**  
**153 UNION AVE**  
**EAST RUTHERFORD BOROUGH, NJ**  
**Site 6 of 7 in cluster X**

**EDR MGP 1008407487**  
**N/A**

Manufactured Gas Plants:  
 No additional information available

**X99**  
**ENE**  
**1/8-1/4**  
**0.229 mi.**  
**1209 ft.**  
**Relative:**  
**Lower**  
**Actual:**  
**24 ft.**

**TAXI METER CO (FORMER)**  
**153 UNION AVE**  
**EAST RUTHERFORD BORO, NJ 07073**  
**Site 7 of 7 in cluster X**

**NJ HIST HWS U003132857**  
**NJ ENG CONTROLS N/A**  
**NJ BROWNFIELDS**  
**NJ Release**  
**NJ AIRS**

HIST SHWS:  
**Case Status: Active**  
 Status Date: 10/2/1998  
 Case ID: 031490  
 Contact: Bureau of Case Management  
 Sub Section Label: A: Sites with On-Site Sources of Contamination  
 Site Municipality: 0212  
 Remedial Level Code: C3  
 Classification exception area dt: None  
 Classification exception area dt: Not reported  
 Deed Notice Status: None  
 Deed Notice Date: Not reported  
 Engineering Control Status: None  
 Engineering Control Date: Not reported  
 National Priorities List Status: Not reported  
 National Priorities List Date: Not reported  
 X Coordinate: 602914  
 Y Coordinate: 726876  
 Coordinate System: NJ State Plane (NAD83) - USFEET

**NJ ENGINEERING CONTROLS:**

Site ID: 37093  
 Pi Number: 031490  
 PI Name: EAST RUTHERFORD FORMER COAL GAS PSE&G  
 Owner Name: ,  
 DER Filed Date: 03/13/2012  
 DER Lifted Date: Not reported  
 Der Deed Usage (si): Restricted  
 Deed Specific Requirement: Asphalt Cap  
 Deeds Parameter Desc: Benzo(b)fluoranthene  
 Deeds Depth: 26.00  
 Comments: Deed Notice already established for B-74, L-2 (2004)  
 Site ID: 37093

Map ID  
Direction  
Distance  
Elevation

MAP FINDINGS

Site

Database(s)

EDR ID Number  
EPA ID Number

**TAXI METER CO (FORMER) (Continued)**

**U003132857**

Pi Number: 031490  
Pi Name: EAST RUTHERFORD FORMER COAL GAS PSE&G  
Owner Name: ,  
DER Filed Date: 03/13/2012  
DER Lifted Date: Not reported  
Der Deed Usage (si): Restricted  
Deed Specific Requirement: Asphalt Cap  
Deeds Parameter Desc: Indeno(1,2,3-cd)pyrene  
Deeds Depth: 26.00  
Comments: Deed Notice already established for B-74, L-2 (2004)

Site ID: 37093  
Pi Number: 031490  
Pi Name: EAST RUTHERFORD FORMER COAL GAS PSE&G  
Owner Name: ,  
DER Filed Date: 03/13/2012  
DER Lifted Date: Not reported  
Der Deed Usage (si): Restricted  
Deed Specific Requirement: Asphalt Cap  
Deeds Parameter Desc: Naphthalene  
Deeds Depth: 26.00  
Comments: Deed Notice already established for B-74, L-2 (2004)

Site ID: 37093  
Pi Number: 031490  
Pi Name: EAST RUTHERFORD FORMER COAL GAS PSE&G  
Owner Name: ,  
DER Filed Date: 03/13/2012  
DER Lifted Date: Not reported  
Der Deed Usage (si): Restricted  
Deed Specific Requirement: Fence  
Deeds Parameter Desc: Benzo(a)anthracene  
Deeds Depth: 26.00  
Comments: Deed Notice already established for B-74, L-2 (2004)

Site ID: 37093  
Pi Number: 031490  
Pi Name: EAST RUTHERFORD FORMER COAL GAS PSE&G  
Owner Name: ,  
DER Filed Date: 03/13/2012  
DER Lifted Date: Not reported  
Der Deed Usage (si): Restricted  
Deed Specific Requirement: Fence  
Deeds Parameter Desc: Benzo(a)pyrene  
Deeds Depth: 26.00  
Comments: Deed Notice already established for B-74, L-2 (2004)

Site ID: 37093  
Pi Number: 031490  
Pi Name: EAST RUTHERFORD FORMER COAL GAS PSE&G  
Owner Name: ,  
DER Filed Date: 03/13/2012  
DER Lifted Date: Not reported  
Der Deed Usage (si): Restricted  
Deed Specific Requirement: Fence  
Deeds Parameter Desc: Benzo(b)fluoranthene  
Deeds Depth: 26.00

Map ID  
Direction  
Distance  
Elevation

MAP FINDINGS

Site

Database(s)

EDR ID Number  
EPA ID Number

**TAXI METER CO (FORMER) (Continued)**

**U003132857**

Comments: Deed Notice already established for B-74, L-2 (2004)

Site ID: 37093  
Pi Number: 031490  
Pi Name: EAST RUTHERFORD FORMER COAL GAS PSE&G  
Owner Name: ,  
DER Filed Date: 03/13/2012  
DER Lifted Date: Not reported  
Der Deed Usage (si): Restricted  
Deed Specific Requirement: Fence  
Deeds Parameter Desc: Indeno(1,2,3-cd)pyrene  
Deeds Depth: 26.00  
Comments: Deed Notice already established for B-74, L-2 (2004)

Site ID: 37093  
Pi Number: 031490  
Pi Name: EAST RUTHERFORD FORMER COAL GAS PSE&G  
Owner Name: ,  
DER Filed Date: 03/13/2012  
DER Lifted Date: Not reported  
Der Deed Usage (si): Restricted  
Deed Specific Requirement: Fence  
Deeds Parameter Desc: Naphthalene  
Deeds Depth: 26.00  
Comments: Deed Notice already established for B-74, L-2 (2004)

Site ID: 37093  
Pi Number: 031490  
Pi Name: EAST RUTHERFORD FORMER COAL GAS PSE&G  
Owner Name: ,  
DER Filed Date: 03/13/2012  
DER Lifted Date: Not reported  
Der Deed Usage (si): Restricted  
Deed Specific Requirement: Permeable Cover  
Deeds Parameter Desc: Benzo(a)anthracene  
Deeds Depth: 26.00  
Comments: Deed Notice already established for B-74, L-2 (2004)

Site ID: 37093  
Pi Number: 031490  
Pi Name: EAST RUTHERFORD FORMER COAL GAS PSE&G  
Owner Name: ,  
DER Filed Date: 03/13/2012  
DER Lifted Date: Not reported  
Der Deed Usage (si): Restricted  
Deed Specific Requirement: Permeable Cover  
Deeds Parameter Desc: Benzo(a)pyrene  
Deeds Depth: 26.00  
Comments: Deed Notice already established for B-74, L-2 (2004)

Site ID: 37093  
Pi Number: 031490  
Pi Name: EAST RUTHERFORD FORMER COAL GAS PSE&G  
Owner Name: ,  
DER Filed Date: 03/13/2012  
DER Lifted Date: Not reported  
Der Deed Usage (si): Restricted

Map ID  
Direction  
Distance  
Elevation

MAP FINDINGS

Site

Database(s)

EDR ID Number  
EPA ID Number

**TAXI METER CO (FORMER) (Continued)**

**U003132857**

Deed Specific Requirement: Permeable Cover  
Deeds Parameter Desc: Benzo(b)fluoranthene  
Deeds Depth: 26.00  
Comments: Deed Notice already established for B-74, L-2 (2004)

Site ID: 37093  
Pi Number: 031490  
Pi Name: EAST RUTHERFORD FORMER COAL GAS PSE&G  
Owner Name: ,  
DER Filed Date: 03/13/2012  
DER Lifted Date: Not reported  
Der Deed Usage (si): Restricted  
Deed Specific Requirement: Permeable Cover  
Deeds Parameter Desc: Indeno(1,2,3-cd)pyrene  
Deeds Depth: 26.00  
Comments: Deed Notice already established for B-74, L-2 (2004)

Site ID: 37093  
Pi Number: 031490  
Pi Name: EAST RUTHERFORD FORMER COAL GAS PSE&G  
Owner Name: ,  
DER Filed Date: 03/13/2012  
DER Lifted Date: Not reported  
Der Deed Usage (si): Restricted  
Deed Specific Requirement: Permeable Cover  
Deeds Parameter Desc: Naphthalene  
Deeds Depth: 26.00  
Comments: Deed Notice already established for B-74, L-2 (2004)

Site ID: 37093  
Pi Number: 031490  
Pi Name: EAST RUTHERFORD FORMER COAL GAS PSE&G  
Owner Name: Blackman, Richard  
DER Filed Date: 08/19/2004  
DER Lifted Date: Not reported  
Der Deed Usage (si): Restricted  
Deed Specific Requirement: Asphalt Cap  
Deeds Parameter Desc: Benzo(a)anthracene  
Deeds Depth: 16.00  
Comments: 6" layer of gravel/asphalt and fence

Site ID: 37093  
Pi Number: 031490  
Pi Name: EAST RUTHERFORD FORMER COAL GAS PSE&G  
Owner Name: Blackman, Richard  
DER Filed Date: 08/19/2004  
DER Lifted Date: Not reported  
Der Deed Usage (si): Restricted  
Deed Specific Requirement: Asphalt Cap  
Deeds Parameter Desc: Benzo(a)pyrene  
Deeds Depth: 18.00  
Comments: 6" layer of gravel/asphalt and fence

Site ID: 37093  
Pi Number: 031490  
Pi Name: EAST RUTHERFORD FORMER COAL GAS PSE&G  
Owner Name: Blackman, Richard

Map ID  
Direction  
Distance  
Elevation

MAP FINDINGS

Site

Database(s)

EDR ID Number  
EPA ID Number

**TAXI METER CO (FORMER) (Continued)**

**U003132857**

DER Filed Date: 08/19/2004  
DER Lifted Date: Not reported  
Der Deed Usage (si): Restricted  
Deed Specific Requirement: Asphalt Cap  
Deeds Parameter Desc: Benzo(b)fluoranthene  
Deeds Depth: 16.00  
Comments: 6" layer of gravel/asphalt and fence

Site ID: 37093  
Pi Number: 031490  
PI Name: EAST RUTHERFORD FORMER COAL GAS PSE&G  
Owner Name: Blackman, Richard  
DER Filed Date: 08/19/2004  
DER Lifted Date: Not reported  
Der Deed Usage (si): Restricted  
Deed Specific Requirement: Asphalt Cap  
Deeds Parameter Desc: Benzo(k)fluoranthene  
Deeds Depth: 16.00  
Comments: 6" layer of gravel/asphalt and fence

Site ID: 37093  
Pi Number: 031490  
PI Name: EAST RUTHERFORD FORMER COAL GAS PSE&G  
Owner Name: Blackman, Richard  
DER Filed Date: 08/19/2004  
DER Lifted Date: Not reported  
Der Deed Usage (si): Restricted  
Deed Specific Requirement: Asphalt Cap  
Deeds Parameter Desc: Chrysene  
Deeds Depth: 19.00  
Comments: 6" layer of gravel/asphalt and fence

Site ID: 37093  
Pi Number: 031490  
PI Name: EAST RUTHERFORD FORMER COAL GAS PSE&G  
Owner Name: Blackman, Richard  
DER Filed Date: 08/19/2004  
DER Lifted Date: Not reported  
Der Deed Usage (si): Restricted  
Deed Specific Requirement: Asphalt Cap  
Deeds Parameter Desc: Indeno(1,2,3-cd)pyrene  
Deeds Depth: 19.00  
Comments: 6" layer of gravel/asphalt and fence

Site ID: 37093  
Pi Number: 031490  
PI Name: EAST RUTHERFORD FORMER COAL GAS PSE&G  
Owner Name: ,  
DER Filed Date: 03/13/2012  
DER Lifted Date: Not reported  
Der Deed Usage (si): Restricted  
Deed Specific Requirement: Asphalt Cap  
Deeds Parameter Desc: Benzo(a)anthracene  
Deeds Depth: 26.00  
Comments: Deed Notice already established for B-74, L-2 (2004)

Site ID: 37093

Map ID  
Direction  
Distance  
Elevation

MAP FINDINGS

Site

Database(s)

EDR ID Number  
EPA ID Number

**TAXI METER CO (FORMER) (Continued)**

**U003132857**

Pi Number: 031490  
PI Name: EAST RUTHERFORD FORMER COAL GAS PSE&G  
Owner Name: ,  
DER Filed Date: 03/13/2012  
DER Lifted Date: Not reported  
Der Deed Usage (si): Restricted  
Deed Specific Requirement: Asphalt Cap  
Deeds Parameter Desc: Benzo(a)pyrene  
Deeds Depth: 26.00  
Comments: Deed Notice already established for B-74, L-2 (2004)

**BROWNFIELDS:**

Name: TAXI METER CO (FORMER)  
Address: 153 UNION AVE  
City,State,Zip: EAST RUTHERFORD BOROUGH, EAST RUTHERFORD BOROUGH 07073  
Price: Not reported  
Assessed Value: Not reported  
Property Size: Unknown  
Annual Taxes: Not reported  
Representative Address: Not reported  
Representative City/State/Zip: Not reported  
Submitter Name: Not reported  
Submitter Address1: Not reported  
Submitter Address2: Not reported  
Submitter City: Not reported  
Submitter State: Not reported  
Submitter Zip: Not reported  
Submitter Email: Not reported  
Submitter Phone: Not reported  
Transaction Type: Not reported  
Transfer Type: Not reported  
Site Number: 3971  
X Coordinate: 602914  
Y Coordinate: 726876  
Coord: 602914:726876  
AutolD: Not reported  
Ownership Type: unknown  
Ownership: DEP Case  
PStatus: DEP Case  
PI Number: 031490  
Owner Name: Not reported  
Owner Address + Owner Street: Not reported  
Owner City: Not reported  
Owner State: Not reported  
Owner Zip Code: Not reported  
Owner County: Not reported  
Owner Phone: 9999999999  
Owner Fax: 9999999999  
Owner Email: Not reported  
Owner Organization: Not reported  
Authorized Representative: Not reported  
Auth Rep Relation to Owner: Not reported  
Municipal Contact Name: Not reported  
Municipal Contact Street: Not reported  
Municipal Contact City: Not reported  
Municipal Contact State: Not reported  
Municipal Contact Zip Code: Not reported

Map ID  
Direction  
Distance  
Elevation

MAP FINDINGS

Site

Database(s)

EDR ID Number  
EPA ID Number

**TAXI METER CO (FORMER) (Continued)**

**U003132857**

Municipal Contact Phone:	9999999999
Municipal Contact Fax:	9999999999
Municipal Contact Email:	Not reported
Department:	Not reported
Municipal Contact Title:	Not reported
Contact Relation to Owner:	Not reported
Current Zoning:	Not reported
Proposed Zoning:	Not reported
Copy of Title Insurance:	Not reported
Block:	177
Lot:	3
Development Plan Completed:	Unknown
Market Study Completed:	Unknown
Current Activity:	Not reported
Current Operations:	Not reported
Prior Operations:	Not reported
Deed Restrictions:	Unknown
Easements:	Unknown
Buildings:	Not reported
Condition of Buildings:	Not reported
Square Footage:	Not reported
Total Buildable Space:	Not reported
Lease Price:	Not reported
Tax Certificate:	Unknown
Tax Lien:	Unknown
Other Liens/Judgements:	No
Traffic Study:	Unknown
Road Access:	Not reported
Waterfront Access:	Unknown
Airport Access:	Unknown
Public Transportation Access:	Unknown
Major Highway Name:	Not reported
Major Highway Interchange:	Not reported
Major Highway Miles Away:	Not reported
Local Highway Name:	Not reported
Local Highway Interchange:	Not reported
Local Highway Miles Away:	Not reported
Rail Type:	Not reported
Rail Name:	Not reported
Rail Station:	Not reported
Rail Miles Away:	Not reported
Public Water:	Unknown
Electric:	Unknown
Gas:	Unknown
Public Sewer:	Unknown
Telephone:	Unknown
Cable:	Unknown
Fiber Optics:	Unknown
Wetlands:	No
Sensitive Ecosystems/Habitats:	No
Endangered Species:	No
Historic/Archeological Site:	No
100 Year Flood Plain:	No
500 Year Flood Plain:	No
Environmental Report Copies:	Yes
List Containing Site:	Not reported
Preliminary Assessment:	No

Map ID  
 Direction  
 Distance  
 Elevation

MAP FINDINGS

Site

Database(s)

EDR ID Number  
 EPA ID Number

**TAXI METER CO (FORMER) (Continued)**

**U003132857**

Site Investigation:	No
Remedial Investigation:	No
Remedial Action Workplan:	No
Voluntary Cleanup Program:	Yes
Environmental Litigation:	No
Remediation In Progress:	Yes
Remediation Estimated Complete Date:	Not reported
Regulatory sign-off:	No
Regulatory Sign-Off Description:	Not reported
Other Incentives:	No
Low Interest Rates:	No
HDSRF Grants:	No
TIF:	No
HDSRF Loans:	No
USA Loans:	No
USA Grants:	No
Designated Redevelopment Area:	No
Environmental Opportunity Zone:	No
Tax Rebate or Abatement:	No
Empowerment Zone (Federal):	No
Urban Coordinating Council Neighborhood:	No
Enterprise Community (Federal):	No
Urban Enterprise Zone:	No
Additional Comments:	1) Assigned to Program,10/2/1998 2) C3: Multi-Phased RA - Unknown or Uncontrolled Discharge to Soil or GW established 10/2/1998
County_int_FK:	2
Municipality_int_FK:	34
Planning Area Designation:	Planning Area 1
Authorized Representative Email:	Not reported
Authorized Representative Phone:	9999999999
General Comments:	Not reported

**NJ Release:**

Name:	Not reported
Address:	153 UNION AVE
City,State,Zip:	EAST RUTHERFORD BORO, NJ 07073
Facility Type:	Other
Facility Phone:	Not reported
Incident Date:	11/12/2018
Incident Time:	Not reported
Trenton Dispatch Log Number:	696222
Case Number:	18-11-12-0941-23
Date Received:	11/12/2018
Nature of Incident:	Not reported
Operator:	Not reported
Incident Type:	Other
Incident Location:	EAST RUTHERFORD COAL GAS
Location:	Not reported
Other Location:	Not reported
Contact Name:	STEVE NASCIMENTO
Caller Name:	Not reported
Caller Title:	Not reported
Caller Address:	Not reported
Caller City,St,Zip:	Not reported
Caller Telephone:	Not reported
Substance(s):	Not reported
Substance Type:	Not reported



Map ID  
Direction  
Distance  
Elevation

MAP FINDINGS

Site

Database(s)

EDR ID Number  
EPA ID Number

**TAXI METER CO (FORMER) (Continued)**

**U003132857**

Substance Identity:	Not reported
CAS Number:	Not reported
A310 Letter:	Not reported
TCPA Chemical:	Not reported
Hazrds Material:	Not reported
COMU:	Not reported
Ref. Code:	Not reported
Amt Released:	Not reported
Contained:	Not reported
Release Type:	Not reported
Release VE:	Not reported
Injuries:	No
Public Exposure:	No
Facility Evacuation:	No
Police at Scene:	No
Firemen at Scene:	No
Contamination of:	Not reported
Receiving Water:	Not reported
Status at Spill:	Not reported
NJ Spill Date:	Not reported
NJ Spill Time:	Not reported
NJ Spill Name:	Not reported
NJ Spill Title:	Not reported
NJ Spill Phone:	Not reported
Other Date:	Not reported
Other Time:	Not reported
Other Name:	Not reported
Other Title:	Not reported
Other Telephone:	Not reported
Public Evacuation:	No
Assistance Requested:	Not reported
Wind Direction/Speed:	Not reported
Local Municipality Notified:	Not reported
Local Municipality Name:	Not reported
Local Municipality Title:	Not reported
Local Municipality Telephone:	Not reported
Local Municipality Date:	Not reported
Local Municipality Time:	Not reported
Incident Description:	Not reported
Incident Name:	Not reported
Incident Referred To:	Not reported
Incident Region:	Not reported
Incident Telephone:	Not reported
Incident Date:	Not reported
Incident time:	Not reported
Incident ITM:	Not reported
Comments:	Not reported
Date A310 Letter Printed:	Not reported
Date Local Authority Was Notified:	Not reported
Date Updated:	Not reported
Date Report Faxed to Local Authority:	Not reported
Local Authority Notification Date:	Not reported
Rep Receive Date:	11/12/2018
Reporter Type:	Other
Reporter Name:	REDACTED
Reporter Title:	REDACTED
Reporter Org:	REDACTED

Map ID  
Direction  
Distance  
Elevation

MAP FINDINGS

Site

Database(s)

EDR ID Number  
EPA ID Number

**TAXI METER CO (FORMER) (Continued)**

**U003132857**

Reporter Address:	Not reported
Reporter City,St,Zip:	Not reported
Reporter County:	Not reported
Incident Status:	Terminated
Incident Category Source:	Other
Incident Source Name:	PSE&G
Incident Source Address:	4000 HADLEY RD
Incident Source Address 2:	Not reported
Incident Source City,St,Zip:	South Plainfield Boro, NJ
Incident Source County:	Middlesex
DEP Requested:	No
Confidential:	Not reported
Notify Type:	Not reported
Road Closed:	Not reported
Direction:	Not reported
Responsible Party:	Not reported
Responsible Party Name:	Not reported
Responsible Party Contact:	Not reported
Responsible Party Title:	Not reported
Responsible Party Phone:	Not reported
Responsible Party Street:	Not reported
Responsible Party County:	Not reported
Responsible Party City,St,Zip:	Not reported
Memo. Of Understanding:	Not reported
Drill/trng Exercise:	Not reported
Hazardous:	Not reported
Name:	Not reported
Address:	153 UNION AVE
City,State,Zip:	EAST RUTHERFORD BORO, NJ 07073
Facility Type:	Other
Facility Phone:	Not reported
Incident Date:	02/20/2017
Incident Time:	Not reported
Trenton Dispatch Log Number:	630219
Case Number:	17-02-06-0937-40
Date Received:	02/06/2017
Nature of Incident:	Not reported
Operator:	Not reported
Incident Type:	Other
Incident Location:	EAST RUTHERFORD FORMER COAL GAS
Location:	Not reported
Other Location:	Not reported
Contact Name:	STEVEN NASBIMENTO
Caller Name:	Not reported
Caller Title:	Not reported
Caller Address:	Not reported
Caller City,St,Zip:	Not reported
Caller Telephone:	Not reported
Substance(s):	Not reported
Substance Type:	Not reported
Substance Identity:	Not reported
CAS Number:	Not reported
A310 Letter:	Not reported
TCPA Chemical:	Not reported
Hazrds Material:	Not reported
COMU:	Not reported

Map ID  
Direction  
Distance  
Elevation

MAP FINDINGS

Site

Database(s)

EDR ID Number  
EPA ID Number

**TAXI METER CO (FORMER) (Continued)**

**U003132857**

Ref. Code:	Not reported
Amt Released:	Not reported
Contained:	Not reported
Release Type:	Not reported
Release VE:	Not reported
Injuries:	No
Public Exposure:	No
Facility Evacuation:	No
Police at Scene:	No
Firemen at Scene:	No
Contamination of:	Not reported
Receiving Water:	Not reported
Status at Spill:	Not reported
NJ Spill Date:	Not reported
NJ Spill Time:	Not reported
NJ Spill Name:	Not reported
NJ Spill Title:	Not reported
NJ Spill Phone:	Not reported
Other Date:	Not reported
Other Time:	Not reported
Other Name:	Not reported
Other Title:	Not reported
Other Telephone:	Not reported
Public Evacuation:	No
Assistance Requested:	Not reported
Wind Direction/Speed:	Not reported
Local Municipality Notified:	Not reported
Local Municipality Name:	Not reported
Local Municipality Title:	Not reported
Local Municipality Telephone:	Not reported
Local Municipality Date:	Not reported
Local Municipality Time:	Not reported
Incident Description:	Not reported
Incident Name:	Not reported
Incident Referred To:	Not reported
Incident Region:	Not reported
Incident Telephone:	Not reported
Incident Date:	Not reported
Incident time:	Not reported
Incident ITM:	Not reported
Comments:	Not reported
Date A310 Letter Printed:	Not reported
Date Local Authority Was Notified:	Not reported
Date Updated:	Not reported
Date Report Faxed to Local Authority:	Not reported
Local Authority Notification Date:	Not reported
Rep Receive Date:	02/06/2017
Reporter Type:	Other
Reporter Name:	REDACTED
Reporter Title:	REDACTED
Reporter Org:	REDACTED
Reporter Address:	Not reported
Reporter City,St,Zip:	Not reported
Reporter County:	Not reported
Incident Status:	Terminated
Incident Category Source:	Other
Incident Source Name:	PSE&G

Map ID  
Direction  
Distance  
Elevation

MAP FINDINGS

Site

Database(s)

EDR ID Number  
EPA ID Number

**TAXI METER CO (FORMER) (Continued)**

**U003132857**

Incident Source Address: 4000 HADLEY ROAD  
Incident Source Address 2: Not reported  
Incident Source City,St,Zip: South Plainfield Boro, NJ 07080  
Incident Source County: Middlesex  
DEP Requested: No  
Confidential: Not reported  
Notify Type: Not reported  
Road Closed: Not reported  
Direction: Not reported  
Responsible Party: Not reported  
Responsible Party Name: Not reported  
Responsible Party Contact: Not reported  
Responsible Party Title: Not reported  
Responsible Party Phone: Not reported  
Responsible Party Street: Not reported  
Responsible Party County: Not reported  
Responsible Party City,St,Zip: Not reported  
Memo. Of Understanding: Not reported  
Drill/trng Exercise: Not reported  
Hazardous: Not reported

**AIRS:**

Name: PSE&G FORMER EAST RUTHERFORD GAS WORKS  
Address: 153 UNION AVE  
City,State,Zip: EAST RUTHERFORD, NJ 07073  
Emission Year: Not reported  
Facility Number: 02643  
NAICS Code: Not reported  
Pollutant Name: Not reported  
Tons/Year lbs/Year For Taps 1000 Tons/Year For CO2: Not reported  
Tons/Season (5/1-9/30): Not reported  
Lbs/Day Peak Ozone Season (6/1-8/31): Not reported  
Lbs/Day Co-season (12/1-2/31): Not reported  
Permit of Emission: PERMIT  
X Coordinate: 602914  
Y Coordinate: 726876  
Coordinate Units: NJ State Plane (NAD83) - USFEET  
Coordinate Type: GPS  
Active Number: PCP010001  
Active Type Description: Construction of New Source  
Document Status: Terminated  
Expiration Date: 09/27/2001  
Active Flag: Y  
NAICS Description: Not reported  
TPY of Fugitive Emissions: Not reported  
TPY of Non-Fugitive Emissions: Not reported  
Ozone Season Non-Fugitives: Not reported  
Ozone Season Fugitive: Not reported  
May Sep Fugitive QTY: Not reported  
May Sep Total QTY: Not reported

MAP FINDINGS

Map ID			EDR ID Number
Direction			EPA ID Number
Distance			
Elevation	Site	Database(s)	

<b>Y100</b> <b>NNE</b> <b>1/8-1/4</b> <b>0.229 mi.</b> <b>1211 ft.</b>	<b>RUTHERFORD BORO DPW YARD</b> <b>10 12 AGNEW PL</b> <b>RUTHERFORD BORO, NJ</b>  <b>Site 1 of 2 in cluster Y</b>	<b>NJ LUST</b>	<b>S116565427</b> <b>N/A</b>
--	---	----------------	---------------------------------

<b>Relative:</b> <b>Lower</b>  <b>Actual:</b> <b>50 ft.</b>	<b>LUST:</b> Name: RUTHERFORD BORO DPW YARD Address: 10 12 AGNEW PL City,State,Zip: RUTHERFORD BORO, NJ Case ID: 011873 Activity Number: LSR140001
---	---

<b>101</b> <b>SSE</b> <b>1/8-1/4</b> <b>0.230 mi.</b> <b>1213 ft.</b>	<b>92 FERONIA WAY</b> <b>92 FERONIA WAY</b> <b>RUTHERFORD, NJ 07070</b>	<b>NJ SHWS</b> <b>NJ NJEMS</b> <b>NJ Release</b>	<b>S112404612</b> <b>N/A</b>
---	---	--	---------------------------------

<b>Relative:</b> <b>Lower</b>  <b>Actual:</b> <b>44 ft.</b>	<b>SHWS:</b> Name: 92 FERONIA WAY Address: 92 FERONIA WAY City,State,Zip: RUTHERFORD BORO, NJ Site ID: 495223 Status: Closed Home Owner: Yes PI Number: 624147
---	---

Detail As Of April 2012:

X Coord Site:	Not reported
X Coord PI:	Not reported
Y Coord Site:	Not reported
Y Coord PI:	Not reported

**NJEMS:**

Name:	92 FERONIA WAY
Address:	92 FERONIA WAY
City,State,Zip:	RUTHERFORD, NJ 07070
Site Id:	495223
Municipality:	RUTHERFORD BORO
Municipality Name From Spatial Overlay:	RUTHERFORD BORO
GNIS Civil Code For Municipality:	885383
Municipal Code (NJ-1040):	0256
X Coord:	602278
Y Coord:	725294
Coord System:	NJ STATE PLANE (NAD83) - USFEET
Coord Type:	Exact Address Match
Coord Origin:	DEP-GIS
State Standard Numeric Code From Spatial Overlay:	0256
Unique Feature Number For Municipality From Spatial Overlay:	3400365280
Eleven Digit Hydrologic Unit Code From Spatial Overlay:	02030103180
Fourteen Digit Hydrologic Unit Code From Spatial Overlay:	02030103180070
Watershed Management Area Number From Spatial Overlay:	05
Watershed Management Area Name From Spatial Overlay:	Hackensack, Hudson, and Pascack
Water Region Code From Spatial Overlay:	1
Water Region Name From Spatial Overlay:	Northeast
Sub Watershed Name From Overlay:	Berrys Creek (below Paterson Ave)
Watershed Name From Spatial Overlay:	Hackensack R (below/incl Hirshfeld Bk)

Map ID  
Direction  
Distance  
Elevation

MAP FINDINGS

Site

Database(s)

EDR ID Number  
EPA ID Number

92 FERONIA WAY (Continued)

S112404612

NJ Release:  
Name: Not reported  
Address: 92 FERONIA WAY  
City,State,Zip: RUTHERFORD BORO, NJ 07070  
Facility Type: Residential  
Facility Phone: Not reported  
Incident Date: 11/26/2012  
Incident Time: Not reported  
Trenton Dispatch Log Number: 450425  
Case Number: 12-11-26-1308-54  
Date Received: 11/26/2012  
Nature of Incident: Not reported  
Operator: Not reported  
Incident Type: Underground Storage Tank  
Incident Location: RESIDENCE  
Location: Not reported  
Other Location: Not reported  
Contact Name: Not reported  
Caller Name: Not reported  
Caller Title: Not reported  
Caller Address: Not reported  
Caller City,St,Zip: Not reported  
Caller Telephone: Not reported  
Substance(s): Not reported  
Substance Type: Not reported  
Substance Identity: Not reported  
CAS Number: Not reported  
A310 Letter: Not reported  
TCPA Chemical: Not reported  
Hazrds Material: Not reported  
COMU: Not reported  
Ref. Code: Not reported  
Amt Released: Not reported  
Contained: Not reported  
Release Type: Not reported  
Release VE: Not reported  
Injuries: No  
Public Exposure: No  
Facility Evacuation: No  
Police at Scene: No  
Firemen at Scene: No  
Contamination of: Not reported  
Receiving Water: Not reported  
Status at Spill: Not reported  
NJ Spill Date: Not reported  
NJ Spill Time: Not reported  
NJ Spill Name: Not reported  
NJ Spill Title: Not reported  
NJ Spill Phone: Not reported  
Other Date: Not reported  
Other Time: Not reported  
Other Name: Not reported  
Other Title: Not reported  
Other Telephone: Not reported  
Public Evacuation: No  
Assistance Requested: Not reported  
Wind Direction/Speed: Not reported

Map ID  
Direction  
Distance  
Elevation

MAP FINDINGS

Site

Database(s)

EDR ID Number  
EPA ID Number

**92 FERONIA WAY (Continued)**

**S112404612**

Local Municipality Notified:	Not reported
Local Municipality Name:	Not reported
Local Municipality Title:	Not reported
Local Municipality Telephone:	Not reported
Local Municipality Date:	Not reported
Local Municipality Time:	Not reported
Incident Description:	Not reported
Incident Name:	Not reported
Incident Referred To:	Not reported
Incident Region:	Not reported
Incident Telephone:	Not reported
Incident Date:	Not reported
Incident time:	Not reported
Incident ITM:	Not reported
Comments:	Not reported
Date A310 Letter Printed:	Not reported
Date Local Authority Was Notified:	Not reported
Date Updated:	Not reported
Date Report Faxed to Local Authority:	Not reported
Local Authority Notification Date:	Not reported
Rep Receive Date:	11/26/2012
Reporter Type:	Other
Reporter Name:	REDACTED
Reporter Title:	REDACTED
Reporter Org:	REDACTED
Reporter Address:	Not reported
Reporter City,St,Zip:	Not reported
Reporter County:	Not reported
Incident Status:	Terminated
Incident Category Source:	Other
Incident Source Name:	NANCY LEWANDOWSKI
Incident Source Address:	295 MOUNT PROSPECT AVE
Incident Source Address 2:	Not reported
Incident Source City,St,Zip:	Clifton City, NJ 07012
Incident Source County:	Passaic
DEP Requested:	No
Confidential:	Not reported
Notify Type:	Not reported
Road Closed:	Not reported
Direction:	Not reported
Responsible Party:	Not reported
Responsible Party Name:	Not reported
Responsible Party Contact:	Not reported
Responsible Party Title:	Not reported
Responsible Party Phone:	Not reported
Responsible Party Street:	Not reported
Responsible Party County:	Not reported
Responsible Party City,St,Zip:	Not reported
Memo. Of Understanding:	Not reported
Drill/trng Exercise:	Not reported
Hazardous:	Not reported

Map ID  
 Direction  
 Distance  
 Elevation

MAP FINDINGS

Site

Database(s)

EDR ID Number  
 EPA ID Number

**Z102**  
**North**  
**1/8-1/4**  
**0.232 mi.**  
**1226 ft.**

**71 UNION AVENUE**  
**71 UNION AVE**  
**RUTHERFORD BORO, NJ 07070**

**Site 1 of 4 in cluster Z**

**NJ SHWS**  
**NJ BROWNFIELDS**  
**NJ NJEMS**  
**FINDS**

**1007025809**  
**N/A**

**Relative:** SHWS:  
**Lower** Name: 71 E UNION AVENUE  
 Address: 71 UNION AVE  
**Actual:** City,State,Zip: RUTHERFORD BORO, NJ  
**56 ft.** Site ID: 84074  
 Status: Closed  
 Home Owner: No  
 PI Number: G000037573

Detail As Of April 2012:  
 X Coord Site: 601703  
 X Coord PI: 601703  
 Y Coord Site: 727787  
 Y Coord PI: 727787

**BROWNFIELDS:**  
 Name: 71 E UNION AVENUE  
 Address: 71 UNION AVE  
 City,State,Zip: RUTHERFORD BOROUGH, RUTHERFORD BOROUGH 07070  
 Price: Not reported  
 Assessed Value: Not reported  
 Property Size: Unknown  
 Annual Taxes: Not reported  
 Representative Address: Not reported  
 Representative City/State/Zip: Not reported  
 Submitter Name: Not reported  
 Submitter Address1: Not reported  
 Submitter Address2: Not reported  
 Submitter City: Not reported  
 Submitter State: Not reported  
 Submitter Zip: Not reported  
 Submitter Email: Not reported  
 Submitter Phone: Not reported  
 Transaction Type: Not reported  
 Transfer Type: Not reported  
 Site Number: 4622  
 X Coordinate: 601703  
 Y Coordinate: 727787  
 Coord: 601703:727787  
 AutoID: Not reported  
 Ownership Type: unknown  
 Ownership: DEP Case  
 PStatus: DEP Case  
 PI Number: G000037573  
 Owner Name: Not reported  
 Owner Address + Owner Street: Not reported  
 Owner City: Not reported  
 Owner State: Not reported  
 Owner Zip Code: Not reported  
 Owner County: Not reported  
 Owner Phone: 9999999999  
 Owner Fax: 9999999999  
 Owner Email: Not reported



Map ID  
Direction  
Distance  
Elevation

MAP FINDINGS

Site

Database(s)

EDR ID Number  
EPA ID Number

71 UNION AVENUE (Continued)

1007025809

Owner Organization:	Not reported
Authorized Representative:	Not reported
Auth Rep Relation to Owner:	Not reported
Municipal Contact Name:	Not reported
Municipal Contact Street:	Not reported
Municipal Contact City:	Not reported
Municipal Contact State:	Not reported
Municipal Contact Zip Code:	Not reported
Municipal Contact Phone:	9999999999
Municipal Contact Fax:	9999999999
Municipal Contact Email:	Not reported
Department:	Not reported
Municipal Contact Title:	Not reported
Contact Relation to Owner:	Not reported
Current Zoning:	Not reported
Proposed Zoning:	Not reported
Copy of Title Insurance:	Not reported
Block:	Not reported
Lot:	Not reported
Development Plan Completed:	Unknown
Market Study Completed:	Unknown
Current Activity:	Not reported
Current Operations:	Not reported
Prior Operations:	Not reported
Deed Restrictions:	Unknown
Easements:	Unknown
Buildings:	Not reported
Condition of Buildings:	Not reported
Square Footage:	Not reported
Total Buildable Space:	Not reported
Lease Price:	Not reported
Tax Certificate:	Unknown
Tax Lien:	Unknown
Other Liens/Judgements:	No
Traffic Study:	Unknown
Road Access:	Not reported
Waterfront Access:	Unknown
Airport Access:	Unknown
Public Transportation Access:	Unknown
Major Highway Name:	Not reported
Major Highway Interchange:	Not reported
Major Highway Miles Away:	Not reported
Local Highway Name:	Not reported
Local Highway Interchange:	Not reported
Local Highway Miles Away:	Not reported
Rail Type:	Not reported
Rail Name:	Not reported
Rail Station:	Not reported
Rail Miles Away:	Not reported
Public Water:	Unknown
Electric:	Unknown
Gas:	Unknown
Public Sewer:	Unknown
Telephone:	Unknown
Cable:	Unknown
Fiber Optics:	Unknown
Wetlands:	No

Map ID  
 Direction  
 Distance  
 Elevation

MAP FINDINGS

Site

Database(s)

EDR ID Number  
 EPA ID Number

**71 UNION AVENUE (Continued)**

**1007025809**

Sensitive Ecosystems/Habitats:	No
Endangered Species:	No
Historic/Archeological Site:	No
100 Year Flood Plain:	No
500 Year Flood Plain:	No
Environmental Report Copies:	Yes
List Containing Site:	Not reported
Preliminary Assessment:	No
Site Investigation:	No
Remedial Investigation:	Yes
Remedial Action Workplan:	Yes
Voluntary Cleanup Program:	No
Environmental Litigation:	No
Remediation In Progress:	No
Remediation Estimated Complete Date:	Not reported
Regulatory sign-off:	No
Regulatory Sign-Off Description:	Not reported
Other Incentives:	No
Low Interest Rates:	No
HDSRF Grants:	No
TIF:	No
HDSRF Loans:	No
USA Loans:	No
USA Grants:	No
Designated Redevelopment Area:	No
Environmental Opportunity Zone:	No
Tax Rebate or Abatement:	No
Empowerment Zone (Federal):	No
Urban Coordinating Council Neighborhood:	No
Enterprise Community (Federal):	No
Urban Enterprise Zone:	No
Additional Comments:	1) Completed-Entire Site Limited Restricted Use,10/19/2004 2) C2: Formal Design - Known Source or Release with GW Contamination established 10/18/2004 3) Insitutional Control(s) exists requiring biennial certification
County_int_FK:	2
Municipality_int_FK:	79
Planning Area Designation:	Planning Area 1
Authorized Representative Email:	Not reported
Authorized Representative Phone:	9999999999
General Comments:	Not reported

**NJEMS:**

Name:	71 UNION AVENUE	
Address:	71 UNION AVE	
City,State,Zip:	RUTHERFORD BORO, NJ 07070	
Site Id:	84074	
Municipality:	RUTHERFORD BORO	
Municipality Name From Spatial Overlay:	RUTHERFORD BORO	
GNIS Civil Code For Municipality:	885383	
Municipal Code (NJ-1040):	0256	
X Coord:	601722	
Y Coord:	727653	
Coord System:	NJ STATE PLANE (NAD83) - USFEET	
Coord Type:	GIS Parcel Centroid	
Coord Origin:	DEP-GIS	
State Standard Numeric Code From Spatial Overlay:	0256	

Map ID  
Direction  
Distance  
Elevation

MAP FINDINGS

Site

Database(s)

EDR ID Number  
EPA ID Number

**71 UNION AVENUE (Continued)**

**1007025809**

Unique Feature Number For Municipality From Spatial Overlay: 3400365280  
Eleven Digit Hydrologic Unit Code From Spatial Overlay: 02030103180  
Fourteen Digit Hydrologic Unit Code From Spatial Overlay: 02030103180070  
Watershed Management Area Number From Spatial Overlay: 05  
Watershed Management Area Name From Spatial Overlay: Hackensack, Hudson, and Pascack  
Water Region Code From Spatial Overlay: 1  
Water Region Name From Spatial Overlay: Northeast  
Sub Watershed Name From Overlay: Berrys Creek (below Paterson Ave)  
Watershed Name From Spatial Overlay: Hackensack R (below/incl Hirshfeld Bk)

**FINDS:**

Registry ID: 110030722859

Click Here:

**Environmental Interest/Information System:**

NJ-NJEMS (New Jersey - New Jersey Environmental Management System).  
The Department of Environmental Protection (NJDEP) manages large databases of environmental information in this integrated system.

Click this hyperlink while viewing on your computer to access additional FINDS: detail in the EDR Site Report.

**Z103**  
**North**  
**1/8-1/4**  
**0.232 mi.**  
**1226 ft.**

**THE RUTHERFORD HOUSE**  
**71 E UNION AVE**  
**RUTHERFORD, NJ 07602**  
**Site 2 of 4 in cluster Z**

**NJ HIST HWS** **S106591330**  
**NJ VCP** **N/A**

**Relative:**  
**Lower**  
**Actual:**  
**56 ft.**

**HIST SHWS:**  
**Case Status:** **NFA-E (Limited Restricted Use)**  
**Status Date:** 10/18/2004  
**Case ID:** G000037573  
**Contact:** BSCM  
**Sub Section Label:** C: Closed Sites with Restrictions  
**Site Municipality:** 0256  
**Remedial Level Code:** C2  
**Classification exception area dt:** Ongoing  
**Classification exception area dt:** 10/18/2004  
**Deed Notice Status:** None  
**Deed Notice Date:** Not reported  
**Engineering Control Status:** None  
**Engineering Control Date:** Not reported  
**National Priorities List Status:** Not reported  
**National Priorities List Date:** Not reported  
**X Coordinate:** 601703  
**Y Coordinate:** 727787  
**Coordinate System:** NJ State Plane (NAD83) - USFEET

**VCP:**

**Incident Number:** 99-01-22-0308-32  
**MOA Execution Date:** 01/29/1999  
**Type Of Vcp File:** HISTORICAL  
**Pi Number:** Not reported  
**Case Type(Case Type):** Not reported  
**Case Contact: Department** Not reported  
**Case Contact Name:** Not reported  
**Case Contact: Organization** Cole, Schotz Meisel, et al

Map ID  
Direction  
Distance  
Elevation

MAP FINDINGS

Site

Database(s)

EDR ID Number  
EPA ID Number

**THE RUTHERFORD HOUSE (Continued)**

**S106591330**

Case Contact: Address: Line1 Not reported  
Case Contact: Address: Line2 Not reported  
Case Contact: Address: Line3 Not reported  
Case Contact City,St,Zip: Not reported

**Z104**  
**North**  
**1/8-1/4**  
**0.232 mi.**  
**1226 ft.**

**71 UNION AVE**  
**71 UNION AVE**  
**RUTHERFORD, NJ**

**NJ HIST LUST** **S104387172**  
**N/A**

**Site 3 of 4 in cluster Z**

**Relative:**  
**Lower**  
**Actual:**  
**56 ft.**

LUST HIST:  
Case ID: 00-01-18-1008-17  
Lead Program Assigned: Bureau of Underground Storage Tanks  
**Facility Status: Assigned to a Program**  
UST ID: no reg  
TMS Number: Not reported  
Remedial Level: Site has confirmed soil and ground water contamination.  
Case Manager: Michael Flite  
Facility Phone: (609) 633-2424  
No Further Action: Not reported  
RAW Approved: N  
CEA: Not reported  
Date CEA Lifted: Not reported  
Dead Notice: Not reported

**105**  
**East**  
**1/8-1/4**  
**0.236 mi.**  
**1247 ft.**

**METRO-LIFT TRUCK SLS & SV CO**  
**10 WINTER PL**  
**EAST RUTHERFORD, NJ 07073**

**RCRA NonGen / NLR** **1000366492**  
**NJD048408330**

**Relative:**  
**Lower**  
**Actual:**  
**14 ft.**

RCRA NonGen / NLR:  
Date form received by agency:2007-01-01 00:00:00.0  
Facility name: METRO-LIFT TRUCK SLS & SV CO  
Facility address: 10 WINTER PL  
EAST RUTHERFORD, NJ 07073-2003  
EPA ID: NJD048408330  
Mailing address: WINTER PL  
EAST RUTHERFORD, NJ 07073  
Contact: Not reported  
Contact address: WINTER PL  
EAST RUTHERFORD, NJ 07073  
Contact country: US  
Contact telephone: Not reported  
Contact email: Not reported  
EPA Region: 02  
Land type: Facility is not located on Indian land. Additional information is not known.  
Classification: Non-Generator  
Description: Handler: Non-Generators do not presently generate hazardous waste

Owner/Operator Summary:  
Owner/operator name: Not reported  
Owner/operator address: NOT REQUIRED  
NOT REQUIRED, WY 99999  
Owner/operator country: US

Map ID  
Direction  
Distance  
Elevation

MAP FINDINGS

Site

Database(s)

EDR ID Number  
EPA ID Number

**METRO-LIFT TRUCK SLS & SV CO (Continued)**

**1000366492**

Owner/operator telephone: 212-555-1212  
Owner/operator email: Not reported  
Owner/operator fax: Not reported  
Owner/operator extension: Not reported  
Legal status: Private  
Owner/Operator Type: Operator  
Owner/Op start date: Not reported  
Owner/Op end date: Not reported

Owner/operator name: Not reported  
Owner/operator address: NOT REQUIRED  
NOT REQUIRED, WY 99999

Owner/operator country: US  
Owner/operator telephone: 212-555-1212  
Owner/operator email: Not reported  
Owner/operator fax: Not reported  
Owner/operator extension: Not reported  
Legal status: Private  
Owner/Operator Type: Owner  
Owner/Op start date: Not reported  
Owner/Op end date: Not reported

**Handler Activities Summary:**

U.S. importer of hazardous waste: No  
Mixed waste (haz. and radioactive): No  
Recycler of hazardous waste: No  
Transporter of hazardous waste: No  
Treater, storer or disposer of HW: No  
Underground injection activity: No  
On-site burner exemption: No  
Furnace exemption: No  
Used oil fuel burner: No  
Used oil processor: No  
User oil refiner: No  
Used oil fuel marketer to burner: No  
Used oil Specification marketer: No  
Used oil transfer facility: No  
Used oil transporter: No

**Historical Generators:**

Date form received by agency: 2006-01-01 00:00:00.0  
Site name: METRO-LIFT TRUCK SLS & SV CO  
Classification: Not a generator, verified

Date form received by agency: 1980-08-15 00:00:00.0  
Site name: METRO-LIFT TRUCK SLS & SV CO  
Classification: Small Quantity Generator

**Hazardous Waste Summary:**

. Waste code: D002  
. Waste name: CORROSIVE WASTE

Violation Status: No violations found

Map ID  
Direction  
Distance  
Elevation

MAP FINDINGS

Site

Database(s)

EDR ID Number  
EPA ID Number

**METRO-LIFT TRUCK SLS & SV CO (Continued)**

**1000366492**

Evaluation Action Summary:

Evaluation date: 1985-04-30 00:00:00.0  
Evaluation: FOCUSED COMPLIANCE INSPECTION  
Area of violation: Not reported  
Date achieved compliance: Not reported  
Evaluation lead agency: State

**AA106**  
**SE**  
**1/8-1/4**  
**0.240 mi.**  
**1268 ft.**

**NH BROOKS ROOFING CO INC**  
**26 MEADOW RD**  
**RUTHERFORD BORO, NJ 07070**

**NJ UST** **U000361068**  
**N/A**

**Site 1 of 5 in cluster AA**

**Relative:**  
**Lower**

UST:  
Facility ID: 011475

**Actual:**  
**15 ft.**

Contact:  
Owner Name: Not Identified Not Identified  
Organization: Not Identified  
Contact Type(UST Reg): Facility Operator  
Contact Address (UST Reg): Not reported  
Contact Address 2 (UST Reg): Not reported  
Contact City,St,Zip (UST Reg): Not reported

Owner Name: ROBERT BROOKS  
Organization: ROBERT BROOKS  
Contact Type(UST Reg): Tank Owner  
Contact Address (UST Reg): 26 MEADOW RD  
Contact Address 2 (UST Reg): Not reported  
Contact City,St,Zip (UST Reg): Rutherford, NJ 07070

Tanks:

Tank Id: TANK-1  
Tank Number: E1  
**Tank Status: Removed**  
Tank Status Date: 09/26/1989  
Install Date: 01/01/1978  
Tank Contents: Unleaded Gasoline  
Tank Size: 2000  
Tank Compliance: No  
Overfill: No  
Compliance Monitoring?: No  
Overfill Protection: No  
Spill Containment: Yes  
Tank Wellhead Protection: Not reported  
Tank/Pipe Construction Type: Tank CONVERSION (NON-NULLABLE)  
Tank/Pipe Construction Type: Pipe Bare steel  
Tank/Pipe Monitor: Pipe None  
Tank/Pipe Monitor: Tank None

MAP FINDINGS

Map ID  
Direction  
Distance  
Elevation

Site

Database(s)

EDR ID Number  
EPA ID Number

**107**  
**SSE**  
**1/8-1/4**  
**0.241 mi.**  
**1271 ft.**

**8 EASTERN WAY**  
**8 EASTERN WAY**  
**RUTHERFORD BORO, NJ 07070**

**NJ SHWS** **S109223600**  
**NJ NJEMS** **N/A**  
**NJ Release**

**Relative:**  
**Lower**  
**Actual:**  
**22 ft.**

**SHWS:**  
Name: 8 EASTERN WAY  
Address: 8 EASTERN WAY  
City,State,Zip: RUTHERFORD BORO, NJ  
Site ID: 382004  
Status: Closed  
Home Owner: Yes  
PI Number: 476537

Detail As Of April 2012:  
X Coord Site: Not reported  
X Coord PI: Not reported  
Y Coord Site: Not reported  
Y Coord PI: Not reported

**NJEMS:**  
Name: 8 EASTERN WAY  
Address: 8 EASTERN WAY  
City,State,Zip: RUTHERFORD BORO, NJ 07070  
Site Id: 382004  
Municipality: RUTHERFORD BORO  
Municipality Name From Spatial Overlay: RUTHERFORD BORO  
GNIS Civil Code For Municipality: 885383  
Municipal Code (NJ-1040): 0256  
X Coord: 602559  
Y Coord: 725388  
Coord System: NJ STATE PLANE (NAD83) - USFEET  
Coord Type: GIS Parcel Centroid  
Coord Orign: DEP-GIS  
State Standard Numeric Code From Spatial Overlay: 0256  
Unique Feature Number For Municipality From Spatial Overlay: 3400365280  
Eleven Digit Hydrologic Unit Code From Spatial Overlay: 02030103180  
Fourteen Digit Hydrologic Unit Code From Spatial Overlay: 02030103180070  
Watershed Management Area Number From Spatial Overlay: 05  
Watershed Management Area Name From Spatial Overlay: Hackensack, Hudson, and Pascack  
Water Region Code From Spatial Overlay: 1  
Water Region Name From Spatial Overlay: Northeast  
Sub Watershed Name From Overlay: Berrys Creek (below Paterson Ave)  
Watershed Name From Spatial Overlay: Hackensack R (below/incl Hirshfeld Bk)

**NJ Release:**  
Name: Not reported  
Address: 8 EASTERN WAY  
City,State,Zip: RUTHERFORD BORO, NJ 07070  
Facility Type: Residential  
Facility Phone: Not reported  
Incident Date: 09/11/2008  
Incident Time: Not reported  
Trenton Dispatch Log Number: 288535  
Case Number: 08-09-11-1117-44  
Date Received: 09/11/2008  
Nature of Incident: Not reported  
Operator: Not reported

Map ID  
Direction  
Distance  
Elevation

MAP FINDINGS

Site

Database(s)

EDR ID Number  
EPA ID Number

**8 EASTERN WAY (Continued)**

**S109223600**

Incident Type:	Underground Storage Tank
Incident Location:	AT RESIDENCE
Location:	Not reported
Other Location:	Not reported
Contact Name:	Not reported
Caller Name:	Not reported
Caller Title:	Not reported
Caller Address:	Not reported
Caller City,St,Zip:	Not reported
Caller Telephone:	Not reported
Substance(s):	Not reported
Substance Type:	Not reported
Substance Identity:	Not reported
CAS Number:	Not reported
A310 Letter:	Not reported
TCPA Chemical:	Not reported
Hazrds Material:	Not reported
COMU:	Not reported
Ref. Code:	Not reported
Amt Released:	Not reported
Contained:	Not reported
Release Type:	Not reported
Release VE:	Not reported
Injuries:	No
Public Exposure:	No
Facility Evacuation:	No
Police at Scene:	No
Firemen at Scene:	No
Contamination of:	Not reported
Receiving Water:	Not reported
Status at Spill:	Not reported
NJ Spill Date:	Not reported
NJ Spill Time:	Not reported
NJ Spill Name:	Not reported
NJ Spill Title:	Not reported
NJ Spill Phone:	Not reported
Other Date:	Not reported
Other Time:	Not reported
Other Name:	Not reported
Other Title:	Not reported
Other Telephone:	Not reported
Public Evacuation:	No
Assistance Requested:	Not reported
Wind Direction/Speed:	Not reported
Local Municipality Notified:	Not reported
Local Municipality Name:	Not reported
Local Municipality Title:	Not reported
Local Municipality Telephone:	Not reported
Local Municipality Date:	Not reported
Local Municipality Time:	Not reported
Incident Description:	Not reported
Incident Name:	Not reported
Incident Referred To:	Not reported
Incident Region:	Not reported
Incident Telephone:	Not reported
Incident Date:	Not reported
Incident time:	Not reported



Map ID  
Direction  
Distance  
Elevation

MAP FINDINGS

Site

Database(s)

EDR ID Number  
EPA ID Number

**8 EASTERN WAY (Continued)**

**S109223600**

Incident ITM:	Not reported
Comments:	Not reported
Date A310 Letter Printed:	Not reported
Date Local Authority Was Notified:	Not reported
Date Updated:	Not reported
Date Report Faxed to Local Authority:	Not reported
Local Authority Notification Date:	Not reported
Rep Receive Date:	09/11/2008
Reporter Type:	Other
Reporter Name:	REDACTED
Reporter Title:	REDACTED
Reporter Org:	REDACTED
Reporter Address:	Not reported
Reporter City,St,Zip:	Not reported
Reporter County:	Not reported
Incident Status:	Terminated
Incident Category Source:	Other
Incident Source Name:	DAVID SCHNEIDER
Incident Source Address:	8 EASTERN WAY
Incident Source Address 2:	Not reported
Incident Source City,St,Zip:	Rutherford Boro, NJ 07070
Incident Source County:	Bergen
DEP Requested:	No
Confidential:	Not reported
Notify Type:	Not reported
Road Closed:	No
Direction:	Not reported
Responsible Party:	Not reported
Responsible Party Name:	Not reported
Responsible Party Contact:	Not reported
Responsible Party Title:	Not reported
Responsible Party Phone:	Not reported
Responsible Party Street:	Not reported
Responsible Party County:	Not reported
Responsible Party City,St,Zip:	Not reported
Memo. Of Understanding:	Not reported
Drill/trng Exercise:	Not reported
Hazardous:	Not reported
Name:	Not reported
Address:	8 EASTERN WAY
City,State,Zip:	RUTHERFORD BORO, NJ 07070
Facility Type:	Residential
Facility Phone:	Not reported
Incident Date:	07/22/2008
Incident Time:	Not reported
Trenton Dispatch Log Number:	282527
Case Number:	08-07-23-1621-04
Date Received:	07/23/2008
Nature of Incident:	Not reported
Operator:	Not reported
Incident Type:	Soil Contamination
Incident Location:	AT
Location:	Not reported
Other Location:	Not reported
Contact Name:	Not reported
Caller Name:	Not reported

Map ID  
Direction  
Distance  
Elevation

MAP FINDINGS

Site

Database(s)

EDR ID Number  
EPA ID Number

8 EASTERN WAY (Continued)

S109223600

Caller Title:	Not reported
Caller Address:	Not reported
Caller City,St,Zip:	Not reported
Caller Telephone:	Not reported
Substance(s):	Not reported
Substance Type:	Not reported
Substance Identity:	Not reported
CAS Number:	Not reported
A310 Letter:	Not reported
TCPA Chemical:	Not reported
Hazrds Material:	Not reported
COMU:	Not reported
Ref. Code:	Not reported
Amt Released:	Not reported
Contained:	Not reported
Release Type:	Not reported
Release VE:	Not reported
Injuries:	No
Public Exposure:	No
Facility Evacuation:	No
Police at Scene:	No
Firemen at Scene:	No
Contamination of:	Not reported
Receiving Water:	Not reported
Status at Spill:	Not reported
NJ Spill Date:	Not reported
NJ Spill Time:	Not reported
NJ Spill Name:	Not reported
NJ Spill Title:	Not reported
NJ Spill Phone:	Not reported
Other Date:	Not reported
Other Time:	Not reported
Other Name:	Not reported
Other Title:	Not reported
Other Telephone:	Not reported
Public Evacuation:	No
Assistance Requested:	Not reported
Wind Direction/Speed:	Not reported
Local Municipality Notified:	Not reported
Local Municipality Name:	Not reported
Local Municipality Title:	Not reported
Local Municipality Telephone:	Not reported
Local Municipality Date:	Not reported
Local Municipality Time:	Not reported
Incident Description:	Not reported
Incident Name:	Not reported
Incident Referred To:	Not reported
Incident Region:	Not reported
Incident Telephone:	Not reported
Incident Date:	Not reported
Incident time:	Not reported
Incident ITM:	Not reported
Comments:	Not reported
Date A310 Letter Printed:	Not reported
Date Local Authority Was Notified:	Not reported
Date Updated:	Not reported
Date Report Faxed to Local Authority:	Not reported

Map ID  
 Direction  
 Distance  
 Elevation

MAP FINDINGS

Site

Database(s)

EDR ID Number  
 EPA ID Number

**8 EASTERN WAY (Continued)**

**S109223600**

Local Authority Notification Date: Not reported  
 Rep Receive Date: 07/23/2008  
 Reporter Type: Citizen Complaint  
 Reporter Name: REDACTED  
 Reporter Title: REDACTED  
 Reporter Org: REDATED  
 Reporter Address: Not reported  
 Reporter City,St,Zip: Not reported  
 Reporter County: Not reported  
 Incident Status: Continuous  
 Incident Category Source: Other  
 Incident Source Name: DAVID SCHNEIDER  
 Incident Source Address: 8 EASTERN WAY  
 Incident Source Address 2: Not reported  
 Incident Source City,St,Zip: Rutherford Boro, NJ 07070  
 Incident Source County: Bergen  
 DEP Requested: No  
 Confidential: Not reported  
 Notify Type: Not reported  
 Road Closed: No  
 Direction: Not reported  
 Responsible Party: Not reported  
 Responsible Party Name: Not reported  
 Responsible Party Contact: Not reported  
 Responsible Party Title: Not reported  
 Responsible Party Phone: Not reported  
 Responsible Party Street: Not reported  
 Responsible Party County: Not reported  
 Responsible Party City,St,Zip: Not reported  
 Memo. Of Understanding: Not reported  
 Drill/trng Exercise: Not reported  
 Hazardous: Not reported

**Z108**  
**North**  
**1/8-1/4**  
**0.241 mi.**  
**1274 ft.**

**RIDGE SERVICE (FORMER)**  
**54 UNION AVE**  
**RUTHERFORD BORO, NJ 07070**  
**Site 4 of 4 in cluster Z**

**NJ HWS RE-EVAL** **U000369233**  
**NJ UST** **N/A**  
**NJ VCP**  
**NJ Release**

**Relative:**  
**Lower**  
**Actual:**  
**54 ft.**

HWS RE-EVAL:  
 Facility Status: Assigned to RPIU. Under Investigation.  
**PI Number: 018206**  
 Category: Non-Homeowner

UST:  
 Facility ID: 018206

Contact:  
 Owner Name: Not Identified Not Identified  
 Organization: Not Identified  
 Contact Type(UST Reg): Facility Operator  
 Contact Address (UST Reg): Not reported  
 Contact Address 2 (UST Reg): Not reported  
 Contact City,St,Zip (UST Reg): Not reported

Owner Name: CHRIS CAPUTO  
 Organization: STEPHEN THIVIERGE

Map ID  
Direction  
Distance  
Elevation

MAP FINDINGS

Site

Database(s)

EDR ID Number  
EPA ID Number

**RIDGE SERVICE (FORMER) (Continued)**

**U000369233**

Contact Type(UST Reg): Tank Owner  
Contact Address (UST Reg): RD 6 BOX 617  
Contact Address 2 (UST Reg): Not reported  
Conact City,St,Zip (UST Reg): LAKE ARIEL, PA 18436

Tanks:

Tank Id: TANK-1  
Tank Number: 1  
**Tank Status: Removed**  
Tank Status Date: 01/13/1993  
Install Date: 01/01/1950  
Tank Contents: Leaded Gasoline  
Tank Size: 1000  
Tank Compliance: No  
Overfill: No  
Compliance Monitoring?: No  
Overfill Protection: No  
Spill Containment: No  
Tank Wellhead Protection: Not reported  
Tank/Pipe Construction Type: Tank Bare steel  
Tank/Pipe Construction Type: Pipe Bare steel  
Tank/Pipe Monitor: Pipe None  
Tank/Pipe Monitor: Tank None

Tank Id: TANK-2  
Tank Number: 2  
**Tank Status: Removed**  
Tank Status Date: 01/13/1993  
Install Date: 01/01/1950  
Tank Contents: Leaded Gasoline  
Tank Size: 1000  
Tank Compliance: No  
Overfill: No  
Compliance Monitoring?: No  
Overfill Protection: No  
Spill Containment: No  
Tank Wellhead Protection: Not reported  
Tank/Pipe Construction Type: Pipe Bare steel  
Tank/Pipe Construction Type: Tank Bare steel  
Tank/Pipe Monitor: Pipe None  
Tank/Pipe Monitor: Tank None

Tank Id: TANK-3  
Tank Number: 3  
**Tank Status: Removed**  
Tank Status Date: 01/13/1993  
Install Date: 01/01/1950  
Tank Contents: Waste Oil  
Tank Size: 250  
Tank Compliance: No  
Overfill: No  
Compliance Monitoring?: No  
Overfill Protection: No  
Spill Containment: No

Map ID  
Direction  
Distance  
Elevation

MAP FINDINGS

Site

Database(s)

EDR ID Number  
EPA ID Number

**RIDGE SERVICE (FORMER) (Continued)**

**U000369233**

Tank Wellhead Protection: Not reported  
Tank/Pipe Construction Type: Pipe Bare steel  
Tank/Pipe Construction Type: Tank Bare steel  
Tank/Pipe Monitor: Pipe None  
Tank/Pipe Monitor: Tank None

VCP:

Incident Number: 96-02-23-1304-37  
MOA Execution Date: 03/19/1996  
Type Of Vcp File: HISTORICAL  
Pi Number: Not reported  
Case Type(Case Type): Not reported  
Case Contact: Department Not reported  
Case Contact Name: Not reported  
Case Contact: Organization Stephen Thivierge  
Case Contact: Address: Line1 Not reported  
Case Contact: Address: Line2 Not reported  
Case Contact: Address: Line3 Not reported  
Case Contact City,St,Zip: Not reported

NJ Release:

Name: RIDGE SERVICE  
Address: 54 UNION AVE  
City,State,Zip: RUTHERFORD, NJ  
Facility Type: Not reported  
Facility Phone: Not reported  
Incident Date: Not reported  
Incident Time: Not reported  
Trenton Dispatch Log Number: 2819  
Case Number: 96-2-23-1304-37  
Date Received: 02/23/1996  
Nature of Incident: Other  
Operator: MIKE  
Incident Type: Not reported  
Incident Location: Not reported  
Location: Not reported  
Other Location: Not reported  
Contact Name: Not reported  
Caller Name: REDACTED  
Caller Title: Not reported  
Caller Address: Not reported  
Caller City,St,Zip: Not reported  
Caller Telephone: Not reported  
Substance(s): Not reported  
Substance Type: Not reported  
Substance Identity: Unknown  
CAS Number: Not reported  
A310 Letter: No  
TCPA Chemical: Not reported  
Hazrds Material: Not reported  
COMU: 0256  
Ref. Code: 101  
Amt Released: Not reported  
Contained: Not reported  
Release Type: Not reported  
Release VE: Not reported

Map ID  
Direction  
Distance  
Elevation

MAP FINDINGS

Site

Database(s)

EDR ID Number  
EPA ID Number

RIDGE SERVICE (FORMER) (Continued)

U000369233

Injuries:	Not reported
Public Exposure:	Not reported
Facility Evacuation:	Not reported
Police at Scene:	Not reported
Firemen at Scene:	Not reported
Contamination of:	Not reported
Receiving Water:	Not reported
Status at Spill:	Not reported
NJ Spill Date:	Not reported
NJ Spill Time:	Not reported
NJ Spill Name:	Not reported
NJ Spill Title:	Not reported
NJ Spill Phone:	Not reported
Other Date:	Not reported
Other Time:	Not reported
Other Name:	Not reported
Other Title:	Not reported
Other Telephone:	Not reported
Public Evacuation:	Not reported
Assistance Requested:	Not reported
Wind Direction/Speed:	Not reported
Local Municipality Notified:	Not reported
Local Municipality Name:	Not reported
Local Municipality Title:	Not reported
Local Municipality Telephone:	Not reported
Local Municipality Date:	Not reported
Local Municipality Time:	Not reported
Incident Description:	MOA
Incident Name:	Not reported
Incident Referred To:	DRPSR
Incident Region:	BFO-CAS
Incident Telephone:	Faxed,Mailed
Incident Date:	02/23/1996
Incident time:	Not reported
Incident ITM:	B
Comments:	Not reported
Date A310 Letter Printed:	1996-02-23 00:00:00
Date Local Authority Was Notified:	Not reported
Date Updated:	Not reported
Date Report Faxed to Local Authority:	1996-02-27 00:00:00
Local Authority Notification Date:	Not reported
Rep Receive Date:	Not reported
Reporter Type:	Not reported
Reporter Name:	Not reported
Reporter Title:	Not reported
Reporter Org:	Not reported
Reporter Address:	Not reported
Reporter City,St,Zip:	Not reported
Reporter County:	Not reported
Incident Status:	Not reported
Incident Category Source:	Not reported
Incident Source Name:	Not reported
Incident Source Address:	Not reported
Incident Source Address 2:	Not reported
Incident Source City,St,Zip:	Not reported
Incident Source County:	Not reported
DEP Requested:	Not reported

Map ID  
Direction  
Distance  
Elevation

MAP FINDINGS

Site

Database(s)

EDR ID Number  
EPA ID Number

**RIDGE SERVICE (FORMER) (Continued)**

**U000369233**

Confidential: Not reported  
Notify Type: Not reported  
Road Closed: Not reported  
Direction: Not reported  
Responsible Party: Not reported  
Responsible Party Name: Not reported  
Responsible Party Contact: Not reported  
Responsible Party Title: Not reported  
Responsible Party Phone: Not reported  
Responsible Party Street: Not reported  
Responsible Party County: Not reported  
Responsible Party City,St,Zip: Not reported  
Memo. Of Understanding: Not reported  
Drill/trng Exercise: Not reported  
Hazardous: Not reported

**109**  
**WSW**  
**1/8-1/4**  
**0.243 mi.**  
**1282 ft.**

**RUTHERFORD POST OFFICE**  
**156 PARK AVE**  
**RUTHERFORD BORO, NJ 07070**

**NJ UST U000366221**  
**N/A**

**Relative:**  
**Higher**  
**Actual:**  
**93 ft.**

UST:  
Facility ID: 018443

Contact:  
Owner Name: Not Identified Not Identified  
Organization: Not Identified  
Contact Type(UST Reg): Facility Operator  
Contact Address (UST Reg): Not reported  
Contact Address 2 (UST Reg): Not reported  
Conact City,St,Zip (UST Reg): Not reported

Owner Name: POSTMASTER  
Organization: US POSTAL SERVICE  
Contact Type(UST Reg): Tank Owner  
Contact Address (UST Reg): 156 PARK AVE  
Contact Address 2 (UST Reg): Not reported  
Conact City,St,Zip (UST Reg): Rutherford, NJ 070709998

Tanks:  
Tank Id: TANK-1  
Tank Number: 00E1  
**Tank Status: Removed**  
Tank Status Date: 05/01/1990  
Install Date: 01/01/1989  
Tank Contents: Heating Oil (No. 2)  
Tank Size: 3000  
Tank Compliance: No  
Overfill: No  
Compliance Monitoring?: No  
Overfill Protection: No  
Spill Containment: No  
Tank Wellhead Protection: Not reported  
Tank/Pipe Construction Type: Pipe CONVERSION (NON-NULLABLE)  
Tank/Pipe Construction Type: Tank Bare steel

Map ID  
Direction  
Distance  
Elevation

MAP FINDINGS

Site

Database(s)

EDR ID Number  
EPA ID Number

**RUTHERFORD POST OFFICE (Continued)**

**U000366221**

Tank/Pipe Monitor: Pipe None  
Tank/Pipe Monitor: Tank None

**110**  
**ESE**  
**1/8-1/4**  
**0.243 mi.**  
**1283 ft.**  
**Relative:**  
**Lower**  
**Actual:**  
**9 ft.**

**EAST RUTHERFORD DPW**  
**300 HACKENSACK ST**  
**EAST RUTHERFORD BORO, NJ 07073**

**NJ SHWS**  
**NJ HIST HWS**  
**NJ LUST**  
**NJ HIST LUST**  
**NJ UST**  
**NJ BROWNFIELDS**  
**NJ SPILLS**  
**NJ Release**

**U000361157**  
**N/A**

**SHWS:**

Name: EAST RUTHERFORD DPW  
Address: 300 HACKENSACK ST  
City,State,Zip: EAST RUTHERFORD BORO, NJ  
Site ID: Not reported  
Status: Active  
Home Owner: Not reported  
PI Number: 011589

**Detail As Of April 2012:**

X Coord Site: Not reported  
X Coord PI: Not reported  
Y Coord Site: Not reported  
Y Coord PI: Not reported

Name: EAST RUTHERFORD DPW  
Address: 300 HACKENSACK ST  
City,State,Zip: EAST RUTHERFORD BORO, NJ  
Site ID: 47004  
Status: Active  
Home Owner: No  
PI Number: 011589

**Detail As Of April 2012:**

X Coord Site: Not reported  
X Coord PI: Not reported  
Y Coord Site: Not reported  
Y Coord PI: Not reported

**HIST SHWS:**

**Case Status:** Active  
Status Date: 5/28/2002  
Case ID: 011589  
Contact: BSCM  
Sub Section Label: A: Sites with On-Site Sources of Contamination  
Site Municipality: 0212  
Remedial Level Code: C2  
Classification exception area dt: None  
Classification exception area dt: Not reported  
Deed Notice Status: None  
Deed Notice Date: Not reported  
Engineering Control Status: None  
Engineering Control Date: Not reported  
National Priorities List Status: Not reported  
National Priorities List Date: Not reported  
X Coordinate: 603043



Map ID  
Direction  
Distance  
Elevation

MAP FINDINGS

Site

Database(s)

EDR ID Number  
EPA ID Number

**EAST RUTHERFORD DPW (Continued)**

**U000361157**

Y Coordinate: 726089  
Coordinate System: NJ State Plane (NAD83) - USFEET

LUST:

Name: EAST RUTHERFORD DPW  
Address: 300 HACKENSACK ST  
City,State,Zip: EAST RUTHERFORD BORO, NJ  
Case ID: 011589  
Activity Number: LSR100001

Name: EAST RUTHERFORD DPW  
Address: 300 HACKENSACK ST  
City,State,Zip: EAST RUTHERFORD BORO, NJ  
Case ID: 011589  
Activity Number: LSR190001

LUST HIST:

Case ID: 00-11-29-1444-03  
Lead Program Assigned: Bureau of Underground Storage Tanks  
**Facility Status: Assigned to a Program**  
UST ID: 0115896  
TMS Number: N00-0814  
Remedial Level: Site has confirmed soil and ground water contamination.  
Case Manager: Lori Bowers  
Facility Phone: (609) 633-1298  
No Further Action: Not reported  
RAW Approved: Not reported  
CEA: Not reported  
Date CEA Lifted: Not reported  
Dead Notice: Not reported

UST:

Facility ID: 011589

Contact:

Owner Name: GLENN BECKMEYER SR  
Organization: BOROUGH OF EAST RUTHERFORD  
Contact Type(UST Reg): Facility Operator  
Contact Address (UST Reg): PO BOX 404  
Contact Address 2 (UST Reg): Not reported  
Contact City,St,Zip (UST Reg): East Rutherford, NJ 07073

Owner Name: GLENN BECKMEYER SR  
Organization: BOROUGH OF EAST RUTHERFORD  
Contact Type(UST Reg): Property Owner  
Contact Address (UST Reg): PO BOX 404  
Contact Address 2 (UST Reg): Not reported  
Contact City,St,Zip (UST Reg): East Rutherford, NJ 07073

Owner Name: GLENN BECKMEYER SR  
Organization: BOROUGH OF EAST RUTHERFORD  
Contact Type(UST Reg): Tank Owner  
Contact Address (UST Reg): PO BOX 404  
Contact Address 2 (UST Reg): Not reported  
Contact City,St,Zip (UST Reg): East Rutherford, NJ 07073

Map ID  
Direction  
Distance  
Elevation

MAP FINDINGS

Site

Database(s)

EDR ID Number  
EPA ID Number

**EAST RUTHERFORD DPW (Continued)**

**U000361157**

Tanks:

Tank Id: TANK-1  
Tank Number: 0001  
**Tank Status: Removed**  
Tank Status Date: 11/29/2000  
Install Date: 01/01/1990  
Tank Contents: Light Diesel Fuel (No. 1-D)  
Tank Size: 2000  
Tank Compliance: No  
Overfill: Yes  
Compliance Monitoring?: No  
Overfill Protection: Yes  
Spill Containment: Yes  
Tank Wellhead Protection: Not reported  
Tank/Pipe Construction Type: Tank Bare steel  
Tank/Pipe Construction Type: Pipe Bare steel  
Tank/Pipe Monitor: Pipe None  
Tank/Pipe Monitor: Tank None

Tank Id: TANK-2  
Tank Number: 0002  
**Tank Status: Removed**  
Tank Status Date: 11/29/2000  
Install Date: 01/01/1990  
Tank Contents: Unleaded Gasoline  
Tank Size: 2000  
Tank Compliance: No  
Overfill: Yes  
Compliance Monitoring?: No  
Overfill Protection: Yes  
Spill Containment: Yes  
Tank Wellhead Protection: Not reported  
Tank/Pipe Construction Type: Pipe Bare steel  
Tank/Pipe Construction Type: Tank Bare steel  
Tank/Pipe Monitor: Pipe None  
Tank/Pipe Monitor: Tank None

Tank Id: TANK-3  
Tank Number: 0003  
**Tank Status: Removed**  
Tank Status Date: 11/29/2000  
Install Date: 01/01/1990  
Tank Contents: Heating Oil (No. 2)  
Tank Size: 1000  
Tank Compliance: No  
Overfill: Yes  
Compliance Monitoring?: No  
Overfill Protection: Yes  
Spill Containment: Yes  
Tank Wellhead Protection: Not reported  
Tank/Pipe Construction Type: Pipe Bare steel  
Tank/Pipe Construction Type: Tank Bare steel  
Tank/Pipe Monitor: Pipe None  
Tank/Pipe Monitor: Tank None

Map ID  
Direction  
Distance  
Elevation

MAP FINDINGS

Site

Database(s)

EDR ID Number  
EPA ID Number

**EAST RUTHERFORD DPW (Continued)**

**U000361157**

Tank Id: TANK-48928  
Tank Number: 0004  
**Tank Status: Removed**  
Tank Status Date: 11/29/2000  
Install Date: 01/01/1990  
Tank Contents: Heating Oil (No. 2)  
Tank Size: 1000  
Tank Compliance: No  
Overfill: Yes  
Compliance Monitoring?: No  
Overfill Protection: Yes  
Spill Containment: Yes  
Tank Wellhead Protection: Not reported  
Tank/Pipe Construction Type: Pipe Bare steel  
Tank/Pipe Construction Type: Tank Bare steel  
Tank/Pipe Monitor: Pipe None  
Tank/Pipe Monitor: Tank None

Tank Id: TANK-48930  
Tank Number: NT1  
**Tank Status: Out of Service**  
Tank Status Date: 01/01/1975  
Install Date: 01/01/1948  
Tank Contents: Waste Oil  
Tank Size: 20000  
Tank Compliance: No  
Overfill: Not reported  
Compliance Monitoring?: No  
Overfill Protection: Not reported  
Spill Containment: Not reported  
Tank Wellhead Protection: Not reported  
Tank/Pipe Construction Type: Tank Bare steel  
Tank/Pipe Construction Type: Pipe Bare steel  
Tank/Pipe Monitor: Not reported

**BROWNFIELDS:**

Name: EAST RUTHERFORD DPW  
Address: 300 HACKENSACK ST  
City,State,Zip: EAST RUTHERFORD BOROUGH, EAST RUTHERFORD BOROUGH 07073  
Price: Not reported  
Assessed Value: Not reported  
Property Size: Unknown  
Annual Taxes: Not reported  
Representative Address: Not reported  
Representative City/State/Zip: Not reported  
Submitter Name: Not reported  
Submitter Address1: Not reported  
Submitter Address2: Not reported  
Submitter City: Not reported  
Submitter State: Not reported  
Submitter Zip: Not reported  
Submitter Email: Not reported  
Submitter Phone: Not reported  
Transaction Type: Not reported  
Transfer Type: Not reported  
Site Number: 3973

Map ID  
Direction  
Distance  
Elevation

MAP FINDINGS

Site

Database(s)

EDR ID Number  
EPA ID Number

**EAST RUTHERFORD DPW (Continued)**

**U000361157**

X Coordinate:	603043
Y Coordinate:	726089
Coord:	603043:726089
AutID:	Not reported
Ownership Type:	unknown
Ownership:	DEP Case
PStatus:	DEP Case
PI Number:	011589
Owner Name:	Not reported
Owner Address + Owner Street:	Not reported
Owner City:	Not reported
Owner State:	Not reported
Owner Zip Code:	Not reported
Owner County:	Not reported
Owner Phone:	9999999999
Owner Fax:	9999999999
Owner Email:	Not reported
Owner Organization:	Not reported
Authorized Representative:	Not reported
Auth Rep Relation to Owner:	Not reported
Municipal Contact Name:	Not reported
Municipal Contact Street:	Not reported
Municipal Contact City:	Not reported
Municipal Contact State:	Not reported
Municipal Contact Zip Code:	Not reported
Municipal Contact Phone:	9999999999
Municipal Contact Fax:	9999999999
Municipal Contact Email:	Not reported
Department:	Not reported
Municipal Contact Title:	Not reported
Contact Relation to Owner:	Not reported
Current Zoning:	Not reported
Proposed Zoning:	Not reported
Copy of Title Insurance:	Not reported
Block:	101
Lot:	1
Development Plan Completed:	Unknown
Market Study Completed:	Unknown
Current Activity:	Not reported
Current Operations:	Not reported
Prior Operations:	Not reported
Deed Restrictions:	Unknown
Easements:	Unknown
Buildings:	Not reported
Condition of Buildings:	Not reported
Square Footage:	Not reported
Total Buildable Space:	Not reported
Lease Price:	Not reported
Tax Certificate:	Unknown
Tax Lien:	Unknown
Other Liens/Judgements:	No
Traffic Study:	Unknown
Road Access:	Not reported
Waterfront Access:	Unknown
Airport Access:	Unknown
Public Transportation Access:	Unknown
Major Highway Name:	Not reported

Map ID  
Direction  
Distance  
Elevation

MAP FINDINGS

Site

Database(s)

EDR ID Number  
EPA ID Number

**EAST RUTHERFORD DPW (Continued)**

**U000361157**

Major Highway Interchange:	Not reported
Major Highway Miles Away:	Not reported
Local Highway Name:	Not reported
Local Highway Interchange:	Not reported
Local Highway Miles Away:	Not reported
Rail Type:	Not reported
Rail Name:	Not reported
Rail Station:	Not reported
Rail Miles Away:	Not reported
Public Water:	Unknown
Electric:	Unknown
Gas:	Unknown
Public Sewer:	Unknown
Telephone:	Unknown
Cable:	Unknown
Fiber Optics:	Unknown
Wetlands:	No
Sensitive Ecosystems/Habitats:	No
Endangered Species:	No
Historic/Archeological Site:	No
100 Year Flood Plain:	No
500 Year Flood Plain:	No
Environmental Report Copies:	Yes
List Containing Site:	Not reported
Preliminary Assessment:	No
Site Investigation:	No
Remedial Investigation:	No
Remedial Action Workplan:	No
Voluntary Cleanup Program:	No
Environmental Litigation:	No
Remediation In Progress:	Yes
Remediation Estimated Complete Date:	Not reported
Regulatory sign-off:	No
Regulatory Sign-Off Description:	Not reported
Other Incentives:	No
Low Interest Rates:	No
HDSRF Grants:	No
TIF:	No
HDSRF Loans:	No
USA Loans:	No
USA Grants:	No
Designated Redevelopment Area:	No
Environmental Opportunity Zone:	No
Tax Rebate or Abatement:	No
Empowerment Zone (Federal):	No
Urban Coordinating Council Neighborhood:	No
Enterprise Community (Federal):	No
Urban Enterprise Zone:	No
Additional Comments:	1) Assigned to Program,5/28/2002 2) C2: Formal Design - Known Source or Release with GW Contamination established 5/28/2002
County_int_FK:	2
Municipality_int_FK:	34
Planning Area Designation:	Planning Area 1
Authorized Representative Email:	Not reported
Authorized Representative Phone:	9999999999
General Comments:	Not reported

Map ID  
Direction  
Distance  
Elevation

MAP FINDINGS

Site

Database(s)

EDR ID Number  
EPA ID Number

**EAST RUTHERFORD DPW (Continued)**

**U000361157**

**NJ SPILL:**

Name:	Not reported
Address:	300 HACKENSACK ST
City,State,Zip:	EAST RUTHERFORD BORO, NJ 07073
Trenton Dispatch Log Number:	724721
Case Number:	19-08-02-1106-42
Notify Type:	Not reported
Date Received:	08/02/2019
Location:	Not reported
Other Location:	Not reported
Incident Date:	08/02/2019
Incident Time:	Not reported
A310 Letter:	Not reported
Ref. Code:	Not reported
COMU:	Not reported
CAS Number:	Not reported
Hazardous:	Not reported
Incident Location:	AREA OF
Facility Type:	Other
Facility Phone:	Not reported
Substance(s):	Not reported
Substance Type:	Not reported
Substance Identity:	Not reported
TCPA Chemical:	Not reported
Hazrds Material:	Not reported
Amnt Released:	Not reported
Release VE:	Not reported
Contained:	Not reported
Release Type:	Not reported
Incident Desc:	Not reported
Status at Spill:	Not reported
NJ Spill Date:	Not reported
NJ Spill Time:	Not reported
NJ Spill Name:	Not reported
NJ Spill Title:	Not reported
NJ Spill Phone:	Not reported
Other Date:	Not reported
Other Time:	Not reported
Other Name:	Not reported
Other Title:	Not reported
Other Phone:	Not reported
Injuries:	No
Public Exposure:	No
Road Closed:	Not reported
Facility Evacuation:	No
Receiving Water:	Not reported
Public Evacuation:	No
Police at Scene:	Yes
Firemen at Scene:	Yes
Contamination of:	Not reported
Nature of Incident:	Not reported
Wind Direction/Speed:	Not reported
Assistance Requested:	Not reported
Memo. Of Understanding:	Not reported
Drill/trng Exercise:	Not reported
Operator:	Not reported
Contact Name:	Not reported

Map ID  
Direction  
Distance  
Elevation

MAP FINDINGS

Site

Database(s)

EDR ID Number  
EPA ID Number

**EAST RUTHERFORD DPW (Continued)**

**U000361157**

Caller Name: Not reported  
Caller Title: Not reported  
Caller Address: Not reported  
Caller City,St,Zip: Not reported  
Caller Phone: Not reported  
Responsible Party: Not reported  
Responsible Party Name: Not reported  
Responsible Party Contact: Not reported  
Responsible Party Title: Not reported  
Responsible Party Telephone: Not reported  
Responsible Party Street: Not reported  
Responsible Party Municipality: Not reported  
Responsible Party State: Not reported  
Responsible Party Zip: Not reported  
Responsible City,St,Zip: Not reported  
Responsible Party County: Not reported  
Local Municipality: Not reported  
Local Municipality Name: Not reported  
Local Municipality Title: Not reported  
Local Municipality Phone: Not reported  
Local Municipality Date: Not reported  
Local Municipality Time: Not reported  
Incident Name: Not reported  
Incident Referred To: Not reported  
Incident Region: Not reported  
Incident Phone: Not reported  
Incident Date: Not reported  
Comments: Not reported  
Date A310 Letter Printed: Not reported  
Date Local Authority Was Notified: Not reported  
Date Update: Not reported  
Date Report Faxed to Local Authority: Not reported  
Local Authority Notification Date: Not reported  
Reporter Name: REDACTED  
Reporter Type: Municipal Rep.  
Rep Received Date: 08/02/2019  
Reporter Title: REDACTED  
Reporter Orgzn: REDATED  
Reporter Address: Not reported  
Reporter City,St,Zip: Not reported  
Reporter County: Not reported  
Incident Type: Spill  
Incident Status: Terminated  
Incident Source Category: Other  
Incident Source Name: UNKNOWN  
Incident Source Address: Not reported  
Incident Source Address 2: Not reported  
Incident Source City,St,Zip: NJ  
Incident Source County: Not reported  
DEP Requested: No  
Confidential: Not reported

**NJ Release:**

Name: Not reported  
Address: 300 HACKENSACK ST  
City,State,Zip: EAST RUTHERFORD BORO, NJ 07073  
Facility Type: Industrial

Map ID  
Direction  
Distance  
Elevation

MAP FINDINGS

Site

Database(s)

EDR ID Number  
EPA ID Number

**EAST RUTHERFORD DPW (Continued)**

**U000361157**

Facility Phone:	Not reported
Incident Date:	09/04/2019
Incident Time:	Not reported
Trenton Dispatch Log Number:	729101
Case Number:	19-09-04-1303-20
Date Received:	09/04/2019
Nature of Incident:	Not reported
Operator:	Not reported
Incident Type:	Underground Storage Tank
Incident Location:	EAST RUTHERFORD DPW
Location:	Not reported
Other Location:	Not reported
Contact Name:	PAUL DEROSA
Caller Name:	Not reported
Caller Title:	Not reported
Caller Address:	Not reported
Caller City,St,Zip:	Not reported
Caller Telephone:	Not reported
Substance(s):	Not reported
Substance Type:	Not reported
Substance Identity:	Not reported
CAS Number:	Not reported
A310 Letter:	Not reported
TCPA Chemical:	Not reported
Hazrds Material:	Not reported
COMU:	Not reported
Ref. Code:	Not reported
Amt Released:	Not reported
Contained:	Not reported
Release Type:	Not reported
Release VE:	Not reported
Injuries:	No
Public Exposure:	No
Facility Evacuation:	No
Police at Scene:	No
Firemen at Scene:	No
Contamination of:	Not reported
Receiving Water:	Not reported
Status at Spill:	Not reported
NJ Spill Date:	Not reported
NJ Spill Time:	Not reported
NJ Spill Name:	Not reported
NJ Spill Title:	Not reported
NJ Spill Phone:	Not reported
Other Date:	Not reported
Other Time:	Not reported
Other Name:	Not reported
Other Title:	Not reported
Other Telephone:	Not reported
Public Evacuation:	No
Assistance Requested:	Not reported
Wind Direction/Speed:	Not reported
Local Municipality Notified:	Not reported
Local Municipality Name:	Not reported
Local Municipality Title:	Not reported
Local Municipality Telephone:	Not reported
Local Municipality Date:	Not reported



Map ID  
Direction  
Distance  
Elevation

MAP FINDINGS

Site

Database(s)

EDR ID Number  
EPA ID Number

**EAST RUTHERFORD DPW (Continued)**

**U000361157**

Local Municipality Time: Not reported  
Incident Description: Not reported  
Incident Name: Not reported  
Incident Referred To: Not reported  
Incident Region: Not reported  
Incident Telephone: Not reported  
Incident Date: Not reported  
Incident time: Not reported  
Incident ITM: Not reported  
Comments: Not reported  
Date A310 Letter Printed: Not reported  
Date Local Authority Was Notified: Not reported  
Date Updated: Not reported  
Date Report Faxed to Local Authority: Not reported  
Local Authority Notification Date: Not reported  
Rep Receive Date: 09/04/2019  
Reporter Type: Other  
Reporter Name: REDACTED  
Reporter Title: REDACTED  
Reporter Org: REDACTED  
Reporter Address: Not reported  
Reporter City,St,Zip: Not reported  
Reporter County: Not reported  
Incident Status: Terminated  
Incident Category Source: Other  
Incident Source Name: EAST RUTHERFORD DPW  
Incident Source Address: 300 HACKENSACK ST  
Incident Source Address 2: Not reported  
Incident Source City,St,Zip: East Rutherford Boro, NJ 07073  
Incident Source County: Bergen  
DEP Requested: No  
Confidential: Not reported  
Notify Type: Not reported  
Road Closed: Not reported  
Direction: Not reported  
Responsible Party: Not reported  
Responsible Party Name: Not reported  
Responsible Party Contact: Not reported  
Responsible Party Title: Not reported  
Responsible Party Phone: Not reported  
Responsible Party Street: Not reported  
Responsible Party County: Not reported  
Responsible Party City,St,Zip: Not reported  
Memo. Of Understanding: Not reported  
Drill/trng Exercise: Not reported  
Hazardous: Not reported

AB111  
NNE  
1/8-1/4  
0.243 mi.  
1284 ft.

**MEADOWLANDS COLLISION INC**  
**25 W ERIE AVE**  
**RUTHERFORD, NJ 07070**  
**Site 1 of 3 in cluster AB**

RCRA NonGen / NLR

**1000191840**  
**NJD982534448**

Relative:  
Lower

RCRA NonGen / NLR:  
Date form received by agency: 2007-01-01 00:00:00.0  
Facility name: MEADOWLANDS COLLISION INC  
Facility address: 25 W ERIE AVE  
RUTHERFORD, NJ 07070-1217

Actual:  
48 ft.

Map ID  
Direction  
Distance  
Elevation

MAP FINDINGS

Site

Database(s)

EDR ID Number  
EPA ID Number

**MEADOWLANDS COLLISION INC (Continued)**

**1000191840**

EPA ID: NJD982534448  
Mailing address: W ERIE AVE  
RUTHERFORD, NJ 07070  
Contact: Not reported  
Contact address: W ERIE AVE  
RUTHERFORD, NJ 07070  
Contact country: US  
Contact telephone: Not reported  
Contact email: Not reported  
EPA Region: 02  
Classification: Non-Generator  
Description: Handler: Non-Generators do not presently generate hazardous waste

Owner/Operator Summary:

Owner/operator name: FRANK MILANO & TOM BARONE  
Owner/operator address: NOT REQUIRED  
NOT REQUIRED, WY 99999  
Owner/operator country: US  
Owner/operator telephone: 212-555-1212  
Owner/operator email: Not reported  
Owner/operator fax: Not reported  
Owner/operator extension: Not reported  
Legal status: Private  
Owner/Operator Type: Owner  
Owner/Op start date: Not reported  
Owner/Op end date: Not reported

Owner/operator name: FRANK MILANO & TOM BARONE  
Owner/operator address: NOT REQUIRED  
NOT REQUIRED, WY 99999  
Owner/operator country: US  
Owner/operator telephone: 212-555-1212  
Owner/operator email: Not reported  
Owner/operator fax: Not reported  
Owner/operator extension: Not reported  
Legal status: Private  
Owner/Operator Type: Operator  
Owner/Op start date: Not reported  
Owner/Op end date: Not reported

Handler Activities Summary:

U.S. importer of hazardous waste: No  
Mixed waste (haz. and radioactive): No  
Recycler of hazardous waste: No  
Transporter of hazardous waste: No  
Treater, storer or disposer of HW: No  
Underground injection activity: No  
On-site burner exemption: No  
Furnace exemption: No  
Used oil fuel burner: No  
Used oil processor: No  
User oil refiner: No  
Used oil fuel marketer to burner: No  
Used oil Specification marketer: No  
Used oil transfer facility: No  
Used oil transporter: No

Map ID  
Direction  
Distance  
Elevation

MAP FINDINGS

Site

Database(s)

EDR ID Number  
EPA ID Number

**MEADOWLANDS COLLISION INC (Continued)**

**1000191840**

Historical Generators:

Date form received by agency: 2006-01-01 00:00:00.0  
Site name: MEADOWLANDS COLLISION INC  
Classification: Not a generator, verified

Date form received by agency: 1988-03-18 00:00:00.0  
Site name: MEADOWLANDS COLLISION INC  
Classification: Small Quantity Generator

Hazardous Waste Summary:

. Waste code: D001  
. Waste name: IGNITABLE WASTE

. Waste code: F003  
. Waste name: THE FOLLOWING SPENT NONHALOGENATED SOLVENTS: XYLENE, ACETONE, ETHYL ACETATE, ETHYL BENZENE, ETHYL ETHER, METHYL ISOBUTYL KETONE, N-BUTYL ALCOHOL, CYCLOHEXANONE, AND METHANOL; ALL SPENT SOLVENT MIXTURES/BLENDS CONTAINING, BEFORE USE, ONLY THE ABOVE SPENT NONHALOGENATED SOLVENTS; AND ALL SPENT SOLVENT MIXTURES/BLENDS CONTAINING, BEFORE USE, ONE OR MORE OF THE ABOVE NONHALOGENATED SOLVENTS, AND A TOTAL OF TEN PERCENT OR MORE (BY VOLUME) OF ONE OR MORE OF THOSE SOLVENTS LISTED IN F001, F002, F004, AND F005; AND STILL BOTTOMS FROM THE RECOVERY OF THESE SPENT SOLVENTS AND SPENT SOLVENT MIXTURES.

. Waste code: F005  
. Waste name: THE FOLLOWING SPENT NONHALOGENATED SOLVENTS: TOLUENE, METHYL ETHYL KETONE, CARBON DISULFIDE, ISOBUTANOL, PYRIDINE, BENZENE, 2-ETHOXYETHANOL, AND 2-NITROPROPANE; ALL SPENT SOLVENT MIXTURES/BLENDS CONTAINING, BEFORE USE, A TOTAL OF TEN PERCENT OR MORE (BY VOLUME) OF ONE OR MORE OF THE ABOVE NONHALOGENATED SOLVENTS OR THOSE SOLVENTS LISTED IN F001, F002, OR F004; AND STILL BOTTOMS FROM THE RECOVERY OF THESE SPENT SOLVENTS AND SPENT SOLVENT MIXTURES.

Violation Status: No violations found

AB112  
NNE  
1/8-1/4  
0.243 mi.  
1284 ft.

**PENNA AUTO SERVICE  
25 W ERIE AVE  
RUTHERFORD, NJ 07070**

**RCRA NonGen / NLR 1000306741  
NJD106999782**

**Site 2 of 3 in cluster AB**

Relative:  
Lower  
Actual:  
48 ft.

RCRA NonGen / NLR:  
Date form received by agency: 2007-01-01 00:00:00.0  
Facility name: PENNA AUTO SERVICE  
Facility address: 25 W ERIE AVE  
RUTHERFORD, NJ 07070  
EPA ID: NJD106999782  
Mailing address: W ERIE AVE  
RUTHERFORD, NJ 07070  
Contact: Not reported  
Contact address: W ERIE AVE  
RUTHERFORD, NJ 07070  
Contact country: US  
Contact telephone: Not reported  
Contact email: Not reported  
EPA Region: 02

Map ID  
Direction  
Distance  
Elevation

MAP FINDINGS

Site

Database(s)

EDR ID Number  
EPA ID Number

**PENNA AUTO SERVICE (Continued)**

**1000306741**

Classification: Non-Generator  
Description: Handler: Non-Generators do not presently generate hazardous waste

Owner/Operator Summary:

Owner/operator name: ROLAND SMITH  
Owner/operator address: NOT REQUIRED  
NOT REQUIRED, WY 99999  
Owner/operator country: US  
Owner/operator telephone: 212-555-1212  
Owner/operator email: Not reported  
Owner/operator fax: Not reported  
Owner/operator extension: Not reported  
Legal status: Private  
Owner/Operator Type: Owner  
Owner/Op start date: Not reported  
Owner/Op end date: Not reported

Owner/operator name: ROLAND SMITH  
Owner/operator address: NOT REQUIRED  
NOT REQUIRED, WY 99999  
Owner/operator country: US  
Owner/operator telephone: 212-555-1212  
Owner/operator email: Not reported  
Owner/operator fax: Not reported  
Owner/operator extension: Not reported  
Legal status: Private  
Owner/Operator Type: Operator  
Owner/Op start date: Not reported  
Owner/Op end date: Not reported

Handler Activities Summary:

U.S. importer of hazardous waste: No  
Mixed waste (haz. and radioactive): No  
Recycler of hazardous waste: No  
Transporter of hazardous waste: No  
Treater, storer or disposer of HW: No  
Underground injection activity: No  
On-site burner exemption: No  
Furnace exemption: No  
Used oil fuel burner: No  
Used oil processor: No  
User oil refiner: No  
Used oil fuel marketer to burner: No  
Used oil Specification marketer: No  
Used oil transfer facility: No  
Used oil transporter: No

Historical Generators:

Date form received by agency: 2006-01-01 00:00:00.0  
Site name: PENNA AUTO SERVICE  
Classification: Not a generator, verified

Date form received by agency: 1986-06-16 00:00:00.0  
Site name: PENNA AUTO SERVICE  
Classification: Small Quantity Generator

Map ID  
 Direction  
 Distance  
 Elevation

MAP FINDINGS

Site

Database(s)

EDR ID Number  
 EPA ID Number

**PENNA AUTO SERVICE (Continued)**

**1000306741**

Hazardous Waste Summary:

. Waste code: D001  
 . Waste name: IGNITABLE WASTE  
  
 . Waste code: NONE  
 . Waste name: None  
  
 Violation Status: No violations found

Y113  
 NNE  
 1/8-1/4  
 0.244 mi.  
 1289 ft.

**RUTHERFORD BORO DPW YARD  
 2 AGNEW PL  
 RUTHERFORD BOROUGH, NJ 07070**

**NJ SHWS S108972838  
 NJ BROWNFIELDS N/A**

**Site 2 of 2 in cluster Y**

**Relative:  
 Lower  
  
 Actual:  
 48 ft.**

SHWS:  
 Name: RUTHERFORD BORO DPW YARD  
 Address: 2 AGNEW PL  
 City,State,Zip: RUTHERFORD BORO, NJ  
 Site ID: 11302  
 Status: Active  
 Home Owner: No  
 PI Number: 011873

Detail As Of April 2012:

X Coord Site: Not reported  
 X Coord PI: Not reported  
 Y Coord Site: Not reported  
 Y Coord PI: Not reported

**BROWNFIELDS:**

Name: RUTHERFORD BORO DPW YARD  
 Address: 2 AGNEW PL  
 City,State,Zip: RUTHERFORD BOROUGH, RUTHERFORD BOROUGH 07070  
 Price: Not reported  
 Assessed Value: Not reported  
 Property Size: Unknown  
 Annual Taxes: Not reported  
 Representative Address: Not reported  
 Representative City/State/Zip: Not reported  
 Submitter Name: Not reported  
 Submitter Address1: Not reported  
 Submitter Address2: Not reported  
 Submitter City: Not reported  
 Submitter State: Not reported  
 Submitter Zip: Not reported  
 Submitter Email: Not reported  
 Submitter Phone: Not reported  
 Transaction Type: Not reported  
 Transfer Type: Not reported  
 Site Number: 4614  
 X Coordinate: 602252  
 Y Coordinate: 727646  
 Coord: 602252:727646  
 AutoID: Not reported  
 Ownership Type: unknown  
 Ownership: DEP Case

Map ID  
Direction  
Distance  
Elevation

MAP FINDINGS

Site

Database(s)

EDR ID Number  
EPA ID Number

**RUTHERFORD BORO DPW YARD (Continued)**

**S108972838**

PStatus:	DEP Case
PI Number:	011873
Owner Name:	Not reported
Owner Address + Owner Street:	Not reported
Owner City:	Not reported
Owner State:	Not reported
Owner Zip Code:	Not reported
Owner County:	Not reported
Owner Phone:	9999999999
Owner Fax:	9999999999
Owner Email:	Not reported
Owner Organization:	Not reported
Authorized Representative:	Not reported
Auth Rep Relation to Owner:	Not reported
Municipal Contact Name:	Not reported
Municipal Contact Street:	Not reported
Municipal Contact City:	Not reported
Municipal Contact State:	Not reported
Municipal Contact Zip Code:	Not reported
Municipal Contact Phone:	9999999999
Municipal Contact Fax:	9999999999
Municipal Contact Email:	Not reported
Department:	Not reported
Municipal Contact Title:	Not reported
Contact Relation to Owner:	Not reported
Current Zoning:	Not reported
Proposed Zoning:	Not reported
Copy of Title Insurance:	Not reported
Block:	Not reported
Lot:	Not reported
Development Plan Completed:	Unknown
Market Study Completed:	Unknown
Current Activity:	Not reported
Current Operations:	Not reported
Prior Operations:	Not reported
Deed Restrictions:	Unknown
Easements:	Unknown
Buildings:	Not reported
Condition of Buildings:	Not reported
Square Footage:	Not reported
Total Buildable Space:	Not reported
Lease Price:	Not reported
Tax Certificate:	Unknown
Tax Lien:	Unknown
Other Liens/Judgements:	No
Traffic Study:	Unknown
Road Access:	Not reported
Waterfront Access:	Unknown
Airport Access:	Unknown
Public Transportation Access:	Unknown
Major Highway Name:	Not reported
Major Highway Interchange:	Not reported
Major Highway Miles Away:	Not reported
Local Highway Name:	Not reported
Local Highway Interchange:	Not reported
Local Highway Miles Away:	Not reported
Rail Type:	Not reported

Map ID  
Direction  
Distance  
Elevation

MAP FINDINGS

Site

Database(s)

EDR ID Number  
EPA ID Number

**RUTHERFORD BORO DPW YARD (Continued)**

**S108972838**

Rail Name:	Not reported
Rail Station:	Not reported
Rail Miles Away:	Not reported
Public Water:	Unknown
Electric:	Unknown
Gas:	Unknown
Public Sewer:	Unknown
Telephone:	Unknown
Cable:	Unknown
Fiber Optics:	Unknown
Wetlands:	No
Sensitive Ecosystems/Habitats:	No
Endangered Species:	No
Historic/Archeological Site:	No
100 Year Flood Plain:	No
500 Year Flood Plain:	No
Environmental Report Copies:	Yes
List Containing Site:	Not reported
Preliminary Assessment:	No
Site Investigation:	No
Remedial Investigation:	No
Remedial Action Workplan:	No
Voluntary Cleanup Program:	Yes
Environmental Litigation:	No
Remediation In Progress:	Yes
Remediation Estimated Complete Date:	Not reported
Regulatory sign-off:	No
Regulatory Sign-Off Description:	Not reported
Other Incentives:	No
Low Interest Rates:	No
HDSRF Grants:	No
TIF:	No
HDSRF Loans:	No
USA Loans:	No
USA Grants:	No
Designated Redevelopment Area:	No
Environmental Opportunity Zone:	No
Tax Rebate or Abatement:	No
Empowerment Zone (Federal):	No
Urban Coordinating Council Neighborhood:	No
Enterprise Community (Federal):	No
Urban Enterprise Zone:	No
Additional Comments:	1) Assigned to Program,11/17/2004 2) U: Not Yet Determined established 11/17/2004
County_int_FK:	2
Municipality_int_FK:	79
Planning Area Designation:	Planning Area 1
Authorized Representative Email:	Not reported
Authorized Representative Phone:	9999999999
General Comments:	Not reported

Map ID  
Direction  
Distance  
Elevation

MAP FINDINGS

Site

Database(s)

EDR ID Number  
EPA ID Number

114  
NE  
1/8-1/4  
0.245 mi.  
1296 ft.

**DAVIS CARBURETOR & ELECTRIC SERVICE**  
233 PARK AVE  
EAST RUTHERFORD, NJ 07073

**RCRA-VSQG** 1000261962  
**NY MANIFEST** NJD046346011

**Relative:**  
**Lower**

RCRA-VSQG:

Date form received by agency: 2007-01-01 00:00:00.0

**Actual:**  
**48 ft.**

Facility name: DAVIS CARBURETOR & ELECTRIC SERVICE  
Facility address: 233 PARK AVE

EAST RUTHERFORD, NJ 07073

EPA ID: NJD046346011

Mailing address: PARK AVE

EAST RUTHERFORD, NJ 07073

Contact: Not reported

Contact address: PARK AVE

EAST RUTHERFORD, NJ 07073

Contact country: US

Contact telephone: Not reported

Contact email: Not reported

EPA Region: 02

Classification: Conditionally Exempt Small Quantity Generator

Description: Handler: generates 100 kg or less of hazardous waste per calendar month, and accumulates 1000 kg or less of hazardous waste at any time; or generates 1 kg or less of acutely hazardous waste per calendar month, and accumulates at any time: 1 kg or less of acutely hazardous waste; or 100 kg or less of any residue or contaminated soil, waste or other debris resulting from the cleanup of a spill, into or on any land or water, of acutely hazardous waste; or generates 100 kg or less of any residue or contaminated soil, waste or other debris resulting from the cleanup of a spill, into or on any land or water, of acutely hazardous waste during any calendar month, and accumulates at any time: 1 kg or less of acutely hazardous waste; or 100 kg or less of any residue or contaminated soil, waste or other debris resulting from the cleanup of a spill, into or on any land or water, of acutely hazardous waste

Owner/Operator Summary:

Owner/operator name: J CORP DENNIS THOMAS  
Owner/operator address: NOT REQUIRED  
NOT REQUIRED, WY 99999

Owner/operator country: US

Owner/operator telephone: 212-555-1212

Owner/operator email: Not reported

Owner/operator fax: Not reported

Owner/operator extension: Not reported

Legal status: Private

Owner/Operator Type: Owner

Owner/Op start date: Not reported

Owner/Op end date: Not reported

Owner/operator name: J CORP DENNIS THOMAS  
Owner/operator address: NOT REQUIRED  
NOT REQUIRED, WY 99999

Owner/operator country: US

Owner/operator telephone: 212-555-1212

Owner/operator email: Not reported

Owner/operator fax: Not reported

Owner/operator extension: Not reported



Map ID  
Direction  
Distance  
Elevation

MAP FINDINGS

Site

Database(s)

EDR ID Number  
EPA ID Number

**DAVIS CARBURETOR & ELECTRIC SERVICE (Continued)**

**1000261962**

Legal status: Private  
Owner/Operator Type: Operator  
Owner/Op start date: Not reported  
Owner/Op end date: Not reported

Handler Activities Summary:

U.S. importer of hazardous waste: No  
Mixed waste (haz. and radioactive): No  
Recycler of hazardous waste: No  
Transporter of hazardous waste: No  
Treater, storer or disposer of HW: No  
Underground injection activity: No  
On-site burner exemption: No  
Furnace exemption: No  
Used oil fuel burner: No  
Used oil processor: No  
User oil refiner: No  
Used oil fuel marketer to burner: No  
Used oil Specification marketer: No  
Used oil transfer facility: No  
Used oil transporter: No

Historical Generators:

Date form received by agency: 2006-01-01 00:00:00.0  
Site name: DAVIS CARBURETOR & ELECTRIC SERVICE  
Classification: Not a generator, verified

Date form received by agency: 1986-05-08 00:00:00.0  
Site name: DAVIS CARBURETOR & ELECTRIC SERVICE  
Classification: Large Quantity Generator

Hazardous Waste Summary:

. Waste code: D001  
. Waste name: IGNITABLE WASTE

. Waste code: D002  
. Waste name: CORROSIVE WASTE

. Waste code: F002  
. Waste name: THE FOLLOWING SPENT HALOGENATED SOLVENTS: TETRACHLOROETHYLENE, METHYLENE CHLORIDE, TRICHLOROETHYLENE, 1,1,1-TRICHLOROETHANE, CHLOROBENZENE, 1,1,2-TRICHLORO-1,2,2-TRIFLUOROETHANE, ORTHO-DICHLOROBENZENE, TRICHLOROFLUOROMETHANE, AND 1,1,2, TRICHLOROETHANE; ALL SPENT SOLVENT MIXTURES/BLENDS CONTAINING, BEFORE USE, A TOTAL OF TEN PERCENT OR MORE (BY VOLUME) OF ONE OR MORE OF THE ABOVE HALOGENATED SOLVENTS OR THOSE SOLVENTS LISTED IN F001, F004, AND F005; AND STILL BOTTOMS FROM THE RECOVERY OF THESE SPENT SOLVENTS AND SPENT SOLVENT MIXTURES.

. Waste code: F004  
. Waste name: THE FOLLOWING SPENT NONHALOGENATED SOLVENTS: CRESOLS, CRESYLIC ACID, AND NITROBENZENE; AND THE STILL BOTTOMS FROM THE RECOVERY OF THESE SOLVENTS; ALL SPENT SOLVENT MIXTURES/BLENDS CONTAINING, BEFORE USE, A TOTAL OF TEN PERCENT OR MORE (BY VOLUME) OF ONE OR MORE OF THE ABOVE NONHALOGENATED SOLVENTS OR THOSE SOLVENTS LISTED IN F001, F002, AND

Map ID  
Direction  
Distance  
Elevation

MAP FINDINGS

Site

Database(s)

EDR ID Number  
EPA ID Number

**DAVIS CARBURETOR & ELECTRIC SERVICE (Continued)**

**1000261962**

F005; AND STILL BOTTOMS FROM THE RECOVERY OF THESE SPENT SOLVENTS AND SPENT SOLVENT MIXTURES.

. Waste code: NONE  
. Waste name: None

Violation Status: No violations found

**NY MANIFEST:**

Name: DAVIS CARB & ELECTRIC  
Address: 233 PARK AVE  
City,State,Zip: EAST RUTHERFORD, NJ 07073  
Country: USA  
EPA ID: NJD046346011  
Facility Status: Not reported  
Location Address 1: 233 PARK AVENUE  
Code: BP  
Location Address 2: Not reported  
Total Tanks: Not reported  
Location City: EAST RUTHERFORD  
Location State: NJ  
Location Zip: 07073  
Location Zip 4: Not reported

**NY MANIFEST:**

EPAID: NJD046346011  
Mailing Name: DAVIS CARB & ELECTRIC  
Mailing Contact: DAVIS CARB & ELECTRIC  
Mailing Address 1: 233 PARK AVENUE  
Mailing Address 2: Not reported  
Mailing City: EAST RUTHERFORD  
Mailing State: NJ  
Mailing Zip: 07073  
Mailing Zip 4: Not reported  
Mailing Country: USA  
Mailing Phone: 2019392244

**NY MANIFEST:**

Document ID: NYC1924896  
Manifest Status: C  
seq: Not reported  
Year: 1992  
Trans1 State ID: GA1192  
Trans2 State ID: Not reported  
Generator Ship Date: 10/28/1992  
Trans1 Recv Date: 10/28/1992  
Trans2 Recv Date: / /  
TSD Site Recv Date: 10/28/1992  
Part A Recv Date: 11/20/1992  
Part B Recv Date: 11/06/1992  
Generator EPA ID: NJD046346011  
Trans1 EPA ID: ILD051060408  
Trans2 EPA ID: Not reported  
TSD ID 1: NYD000708164  
TSD ID 2: Not reported  
Manifest Tracking Number: Not reported  
Import Indicator: Not reported  
Export Indicator: Not reported

Map ID  
Direction  
Distance  
Elevation

MAP FINDINGS

Site

Database(s)

EDR ID Number  
EPA ID Number

**DAVIS CARBURETOR & ELECTRIC SERVICE (Continued)**

**1000261962**

Discr Quantity Indicator: Not reported  
Discr Type Indicator: Not reported  
Discr Residue Indicator: Not reported  
Discr Partial Reject Indicator: Not reported  
Discr Full Reject Indicator: Not reported  
Manifest Ref Number: Not reported  
Alt Facility RCRA ID: Not reported  
Alt Facility Sign Date: Not reported  
MGMT Method Type Code: Not reported  
Waste Code: D006 - CADMIUM 1.0 MG/L TCLP  
Waste Code: Not reported  
Waste Code: Not reported  
Waste Code: Not reported  
Waste Code: Not reported  
Waste Code: Not reported  
Quantity: 00072  
Units: P - Pounds  
Number of Containers: 002  
Container Type: DM - Metal drums, barrels  
Handling Method: R Material recovery of more than 75 percent of the total material.  
Specific Gravity: 100

**AA115 GFM DEVELOPMENT INC**  
**SE 17 MEADOW RD**  
**1/8-1/4 RUTHERFORD BORO, NJ 07070**  
**0.246 mi.**  
**1297 ft. Site 2 of 5 in cluster AA**

**NJ VCP S108399014**  
**N/A**

**Relative:** VCP:  
**Lower** Incident Number: 06-12-13-1318-16  
**Actual:** MOA Execution Date: 01/25/2007  
**11 ft.** Type Of Vcp File: CURRENT  
Pi Number: 90361  
Case Type(Case Type): MOA  
Case Contact: Department Not reported  
Case Contact Name: GEORGE F MESIHA  
Case Contact: Organization GFM DEVELOPMENT INC  
Case Contact: Address: Line1 27 29 JACKSON AVE  
Case Contact: Address: Line2 Not reported  
Case Contact: Address: Line3 Not reported  
Case Contact City,St,Zip: Rutherford, NJ 07070

**AA116 GFM DEVELOPMENT INC**  
**SE 17 MEADOW RD**  
**1/8-1/4 RUTHERFORD BORO, NJ 07070**  
**0.246 mi.**  
**1297 ft. Site 3 of 5 in cluster AA**

**NJ SHWS 1007021471**  
**NJ HIST HWS N/A**  
**NJ UST**

**Relative:** SHWS:  
**Lower** Name: GFM DEVELOPMENT INC  
**Actual:** Address: 17 MEADOW RD  
**11 ft.** City,State,Zip: RUTHERFORD BORO, NJ  
Site ID: 161252  
Status: Closed  
Home Owner: No

Map ID  
Direction  
Distance  
Elevation

MAP FINDINGS

Site

Database(s)

EDR ID Number  
EPA ID Number

**GFM DEVELOPMENT INC (Continued)**

1007021471

PI Number: 90361  
Detail As Of April 2012:  
X Coord Site: Not reported  
X Coord PI: Not reported  
Y Coord Site: Not reported  
Y Coord PI: Not reported  
  
HIST SHWS:  
**Case Status: Active**  
Status Date: 6/6/2001  
Case ID: 90361  
Contact: BSCM  
Sub Section Label: A: Sites with On-Site Sources of Contamination  
Site Municipality: 0256  
Remedial Level Code: C2  
Classification exception area dt: None  
Classification exception area dt: Not reported  
Deed Notice Status: None  
Deed Notice Date: Not reported  
Engineering Control Status: None  
Engineering Control Date: Not reported  
National Priorities List Status: Not reported  
National Priorities List Date: Not reported  
X Coordinate: 602906  
Y Coordinate: 725817  
Coordinate System: NJ State Plane (NAD83) - USFEET

UST:  
Facility ID: 90361

Contact:  
Owner Name: HENRY WY SOCK  
Organization: ESTATE OF MARIE ELIZABETH WY SOCK  
Contact Type(UST Reg): Facility Operator  
Contact Address (UST Reg): 17 MEADOW RD  
Contact Address 2 (UST Reg): Not reported  
Contact City,St,Zip (UST Reg): Rutherford, NJ 07070  
  
Owner Name: HENRY WY SOCK  
Organization: ESTATE OF MARIE ELIZABETH WY SOCK  
Contact Type(UST Reg): Tank Owner  
Contact Address (UST Reg): 17 MEADOW RD  
Contact Address 2 (UST Reg): Not reported  
Contact City,St,Zip (UST Reg): Rutherford, NJ 07070

Tanks:  
Tank Id: TANK-2  
Tank Number: E001  
**Tank Status: Removed**  
Tank Status Date: 01/10/2001  
Install Date: 01/01/1944  
Tank Contents: Kerosene (No. 1)  
Tank Size: 500  
Tank Compliance: No

Map ID  
Direction  
Distance  
Elevation

MAP FINDINGS

Site

Database(s)

EDR ID Number  
EPA ID Number

**GFM DEVELOPMENT INC (Continued)**

1007021471

Overfill: Not reported  
Compliance Monitoring?: No  
Overfill Protection: Not reported  
Spill Containment: Not reported  
Tank Wellhead Protection: Not reported  
Tank/Pipe Construction Type: Tank Bare steel  
Tank/Pipe Construction Type: Pipe Bare steel  
Tank/Pipe Monitor: Pipe None  
Tank/Pipe Monitor: Tank None

AA117  
SE  
1/8-1/4  
0.246 mi.  
1297 ft.

17 MEADOW ROAD  
17 MEADOW RD  
RUTHERFORD, NJ  
Site 4 of 5 in cluster AA

NJ HIST LUST S105048467  
N/A

Relative:  
Lower

LUST HIST:

Actual:  
11 ft.

Case ID: 01-01-11-1406-44  
Lead Program Assigned: Bureau of Underground Storage Tanks  
Facility Status: **Assigned to a Program**  
UST ID: 90361  
TMS Number: N00-1066  
Remedial Level: Site has confirmed soil and ground water contamination.  
Case Manager: Michael Flite  
Facility Phone: (609) 633-2424  
No Further Action: Not reported  
RAW Approved: Not reported  
CEA: Not reported  
Date CEA Lifted: Not reported  
Dead Notice: Not reported

AC118  
East  
1/8-1/4  
0.247 mi.  
1303 ft.

BALSCO CORRUGATED  
132 UNION AVE  
EAST RUTHERFORD BOROUGH, NJ 07073  
Site 1 of 2 in cluster AC

NJ SHWS S107585148  
NJ BROWNFIELDS N/A  
NJ ISRA

Relative:  
Lower

SHWS:

Actual:  
17 ft.

Name: BALSCO CORRUGATED  
Address: 132 UNION AVE  
City,State,Zip: EAST RUTHERFORD BORO, NJ  
Site ID: 30792  
Status: Closed  
Home Owner: No  
PI Number: 266045

Detail As Of April 2012:

X Coord Site: Not reported  
X Coord PI: Not reported  
Y Coord Site: Not reported  
Y Coord PI: Not reported

BROWNFIELDS:

Name: BALSCO CORRUGATED  
Address: 132 UNION AVE  
City,State,Zip: EAST RUTHERFORD BOROUGH, EAST RUTHERFORD BOROUGH 07073

Map ID  
Direction  
Distance  
Elevation

MAP FINDINGS

Site

Database(s)

EDR ID Number  
EPA ID Number

**BALSCO CORRUGATED (Continued)**

**S107585148**

Price:	Not reported
Assessed Value:	Not reported
Property Size:	Unknown
Annual Taxes:	Not reported
Representative Address:	Not reported
Representative City/State/Zip:	Not reported
Submitter Name:	Not reported
Submitter Address1:	Not reported
Submitter Address2:	Not reported
Submitter City:	Not reported
Submitter State:	Not reported
Submitter Zip:	Not reported
Submitter Email:	Not reported
Submitter Phone:	Not reported
Transaction Type:	Not reported
Transfer Type:	Not reported
Site Number:	3969
X Coordinate:	603099
Y Coordinate:	726737
Coord:	603099:726737
AutoID:	Not reported
Ownership Type:	unknown
Ownership:	DEP Case
PStatus:	DEP Case
PI Number:	266045
Owner Name:	VINCENT SCOLARO
Owner Address + Owner Street:	132 UNION AVE
Owner City:	East Rutherford
Owner State:	NJ
Owner Zip Code:	07603
Owner County:	Not reported
Owner Phone:	9999999999
Owner Fax:	9999999999
Owner Email:	Not reported
Owner Organization:	BALSCO CORRUGATED
Authorized Representative:	Not reported
Auth Rep Relation to Owner:	Not reported
Municipal Contact Name:	Not reported
Municipal Contact Street:	Not reported
Municipal Contact City:	Not reported
Municipal Contact State:	Not reported
Municipal Contact Zip Code:	Not reported
Municipal Contact Phone:	9999999999
Municipal Contact Fax:	9999999999
Municipal Contact Email:	Not reported
Department:	Not reported
Municipal Contact Title:	Not reported
Contact Relation to Owner:	Not reported
Current Zoning:	Not reported
Proposed Zoning:	Not reported
Copy of Title Insurance:	Not reported
Block:	97
Lot:	3.01
Development Plan Completed:	Unknown
Market Study Completed:	Unknown
Current Activity:	Not reported
Current Operations:	Not reported

Map ID  
Direction  
Distance  
Elevation

MAP FINDINGS

Site

Database(s)

EDR ID Number  
EPA ID Number

**BALSCO CORRUGATED (Continued)**

**S107585148**

Prior Operations:	Not reported
Deed Restrictions:	Unknown
Easements:	Unknown
Buildings:	Not reported
Condition of Buildings:	Not reported
Square Footage:	Not reported
Total Buildable Space:	Not reported
Lease Price:	Not reported
Tax Certificate:	Unknown
Tax Lien:	Unknown
Other Liens/Judgements:	No
Traffic Study:	Unknown
Road Access:	Not reported
Waterfront Access:	Unknown
Airport Access:	Unknown
Public Transportation Access:	Unknown
Major Highway Name:	Not reported
Major Highway Interchange:	Not reported
Major Highway Miles Away:	Not reported
Local Highway Name:	Not reported
Local Highway Interchange:	Not reported
Local Highway Miles Away:	Not reported
Rail Type:	Not reported
Rail Name:	Not reported
Rail Station:	Not reported
Rail Miles Away:	Not reported
Public Water:	Unknown
Electric:	Unknown
Gas:	Unknown
Public Sewer:	Unknown
Telephone:	Unknown
Cable:	Unknown
Fiber Optics:	Unknown
Wetlands:	No
Sensitive Ecosystems/Habitats:	No
Endangered Species:	No
Historic/Archeological Site:	No
100 Year Flood Plain:	No
500 Year Flood Plain:	No
Environmental Report Copies:	Yes
List Containing Site:	Not reported
Preliminary Assessment:	No
Site Investigation:	No
Remedial Investigation:	No
Remedial Action Workplan:	No
Voluntary Cleanup Program:	No
Environmental Litigation:	No
Remediation In Progress:	Yes
Remediation Estimated Complete Date:	Not reported
Regulatory sign-off:	No
Regulatory Sign-Off Description:	Not reported
Other Incentives:	No
Low Interest Rates:	No
HDSRF Grants:	No
TIF:	No
HDSRF Loans:	No
USA Loans:	No

Map ID  
Direction  
Distance  
Elevation

MAP FINDINGS

Site

Database(s)

EDR ID Number  
EPA ID Number

**BALSCO CORRUGATED (Continued)**

**S107585148**

USA Grants: No  
Designated Redevelopment Area: No  
Environmental Opportunity Zone: No  
Tax Rebate or Abatement: No  
Empowerment Zone (Federal): No  
Urban Coordinating Council Neighborhood: No  
Enterprise Community (Federal): No  
Urban Enterprise Zone: No  
Additional Comments: 1) Assigned to Program, 11/15/2005 2) U: Not Yet Determined established 11/15/2005  
County\_int\_FK: 2  
Municipality\_int\_FK: 34  
Planning Area Designation: Planning Area 1  
Authorized Representative Email: Not reported  
Authorized Representative Phone: 9999999999  
General Comments: Not reported

**NJ ISRA:**

Name: BALSCO CORRUGATED  
Address: 132 UNION AVE  
City,State,Zip: EAST RUTHERFORD BORO, NJ 07073  
Pi Number: 266045  
Action Number: ISR050002  
Title: E20050460 Balsco Corrugated  
Isra Trg: Finalized Date: Not reported  
Start Date: 2005-11-15  
Case Status: Assigned to Program  
Case No: E20050460  
Case Name: BALSCO CORRUGATED  
Trigger Type: Cessation  
Trigger Date: 2007-04-17

Name: BALSCO CORRUGATED  
Address: 132 UNION AVE  
City,State,Zip: EAST RUTHERFORD BORO, NJ 07073  
Pi Number: 266045  
Action Number: ISR050002  
Title: E20050460 Balsco Corrugated  
Isra Trg: Finalized Date: Not reported  
Start Date: 2007-12-07  
Case Status: NFA-E (Unrestricted Use)  
Case No: E20050460  
Case Name: BALSCO CORRUGATED  
Trigger Type: Cessation  
Trigger Date: 2007-04-17

Name: BALSCO CORRUGATED  
Address: 132 UNION AVE  
City,State,Zip: EAST RUTHERFORD BORO, NJ 07073  
Pi Number: 266045  
Action Number: ISR050002  
Title: E20050460 Balsco Corrugated  
Isra Trg: Finalized Date: 10/1/2005  
Start Date: 2005-11-15  
Case Status: Assigned to Program  
Case No: E20050460  
Case Name: BALSCO CORRUGATED



Map ID  
Direction  
Distance  
Elevation

MAP FINDINGS

Site

Database(s)

EDR ID Number  
EPA ID Number

**BALSCO CORRUGATED (Continued)**

**S107585148**

Trigger Type: Property Sale  
Trigger Date: 2005-10-05  
  
Name: BALSCO CORRUGATED  
Address: 132 UNION AVE  
City,State,Zip: EAST RUTHERFORD BORO, NJ 07073  
Pi Number: 266045  
Action Number: ISR050002  
Title: E20050460 Balsco Corrugated  
Isra Trg: Finalized Date: 10/1/2005  
Start Date: 2007-12-07  
Case Status: NFA-E (Unrestricted Use)  
Case No: E20050460  
Case Name: BALSCO CORRUGATED  
Trigger Type: Property Sale  
Trigger Date: 2005-10-05

**AC119**  
**East**  
**1/8-1/4**  
**0.247 mi.**  
**1303 ft.**

**BALSCO CORRUGATED BOX CO**  
**132 UNION AVE**  
**EAST RUTHERFORD, NJ 07073**  
**Site 2 of 2 in cluster AC**

**RCRA NonGen / NLR** **1000277608**  
**NJD986578912**

**Relative:**  
**Lower**  
**Actual:**  
**17 ft.**

RCRA NonGen / NLR:  
Date form received by agency: 2007-01-01 00:00:00.0  
Facility name: BALSCO CORRUGATED BOX CO  
Facility address: 132 UNION AVE  
EAST RUTHERFORD, NJ 07073  
EPA ID: NJD986578912  
Mailing address: UNION AVE  
EAST RUTHERFORD, NJ 07073  
Contact: Not reported  
Contact address: UNION AVE  
EAST RUTHERFORD, NJ 07073  
Contact country: US  
Contact telephone: Not reported  
Contact email: Not reported  
EPA Region: 02  
Classification: Non-Generator  
Description: Handler: Non-Generators do not presently generate hazardous waste

Owner/Operator Summary:  
Owner/operator name: GIOVANNI N SCOLARO  
Owner/operator address: 132 UNION AVE  
EAST RUTHERFORD, NY 07073  
Owner/operator country: US  
Owner/operator telephone: 973-546-0500  
Owner/operator email: Not reported  
Owner/operator fax: Not reported  
Owner/operator extension: Not reported  
Legal status: Private  
Owner/Operator Type: Operator  
Owner/Op start date: Not reported  
Owner/Op end date: Not reported  
  
Owner/operator name: GIOVANNI N SCOLARO  
Owner/operator address: 132 UNION AVE

Map ID  
Direction  
Distance  
Elevation

MAP FINDINGS

Site

Database(s)

EDR ID Number  
EPA ID Number

**BALSCO CORRUGATED BOX CO (Continued)**

**1000277608**

EAST RUTHERFORD, NY 07073

Owner/operator country: US  
Owner/operator telephone: 973-546-0500  
Owner/operator email: Not reported  
Owner/operator fax: Not reported  
Owner/operator extension: Not reported  
Legal status: Private  
Owner/Operator Type: Owner  
Owner/Op start date: Not reported  
Owner/Op end date: Not reported

Handler Activities Summary:

U.S. importer of hazardous waste: No  
Mixed waste (haz. and radioactive): No  
Recycler of hazardous waste: No  
Transporter of hazardous waste: No  
Treater, storer or disposer of HW: No  
Underground injection activity: No  
On-site burner exemption: No  
Furnace exemption: No  
Used oil fuel burner: No  
Used oil processor: No  
User oil refiner: No  
Used oil fuel marketer to burner: No  
Used oil Specification marketer: No  
Used oil transfer facility: No  
Used oil transporter: No

Historical Generators:

Date form received by agency: 2006-01-01 00:00:00.0  
Site name: BALSCO CORRUGATED BOX CO  
Classification: Not a generator, verified

Date form received by agency: 1999-07-08 00:00:00.0  
Site name: BALSCO CORRUGATED BOX CO  
Classification: Small Quantity Generator

Hazardous Waste Summary:

. Waste code: D000  
. Waste name: Not Defined  
  
. Waste code: D011  
. Waste name: SILVER  
  
. Waste code: X001  
. Waste name: WASTE OILS

Violation Status: No violations found

Map ID  
Direction  
Distance  
Elevation

MAP FINDINGS

Site

Database(s)

EDR ID Number  
EPA ID Number

AA120 CLIFFORD MUNDELL  
SE 19 MEADOW RD  
1/8-1/4 RUTHERFORD BORO, NJ 07070  
0.247 mi.  
1306 ft. Site 5 of 5 in cluster AA

NJ SHWS U000352491  
NJ HIST HWS N/A  
NJ UST

Relative:  
Lower  
Actual:  
11 ft.

SHWS:  
Name: CLIFFORD MUNDELL  
Address: 19 MEADOW RD  
City,State,Zip: RUTHERFORD BORO, NJ  
Site ID: 41407  
Status: Closed  
Home Owner: No  
PI Number: 000155

Detail As Of April 2012:  
X Coord Site: Not reported  
X Coord PI: Not reported  
Y Coord Site: Not reported  
Y Coord PI: Not reported

HIST SHWS:  
**Case Status:** Active  
Status Date: 8/3/2005  
Case ID: 000155  
Contact: County Environmental Health Act  
Sub Section Label: A: Sites with On-Site Sources of Contamination  
Site Municipality: 0256  
Remedial Level Code: C1  
Classification exception area dt: None  
Classification exception area dt: Not reported  
Deed Notice Status: None  
Deed Notice Date: Not reported  
Engineering Control Status: None  
Engineering Control Date: Not reported  
National Priorities List Status: Not reported  
National Priorities List Date: Not reported  
X Coordinate: 602848  
Y Coordinate: 725491  
Coordinate System: NJ State Plane (NAD83) - USFEET

UST:  
Facility ID: 000155

Contact:  
Owner Name: GEORGE F MESIHA  
Organization: GEORGE F MESIHA  
Contact Type(UST Reg): Facility Operator  
Contact Address (UST Reg): 17 MEADOW RD  
Contact Address 2 (UST Reg): Not reported  
Conact City,St,Zip (UST Reg): Rutherford, NJ 07070  
  
Owner Name: Not Identified Not Identified  
Organization: Not Identified  
Contact Type(UST Reg): Facility Operator  
Contact Address (UST Reg): Not reported  
Contact Address 2 (UST Reg): Not reported  
Conact City,St,Zip (UST Reg): Not reported

Map ID  
Direction  
Distance  
Elevation

MAP FINDINGS

Site

Database(s)

EDR ID Number  
EPA ID Number

**CLIFFORD MUNDELL (Continued)**

**U000352491**

Owner Name: CLIFFORD MUNDELL  
Organization: CLIFFORD MUNDELL  
Contact Type(UST Reg): Tank Owner  
Contact Address (UST Reg): 19 MEADOW RD  
Contact Address 2 (UST Reg): Not reported  
Contact City,St,Zip (UST Reg): Rutherford, NJ 07070

Owner Name: GEORGE F MESIHA  
Organization: GEORGE F MESIHA  
Contact Type(UST Reg): Tank Owner  
Contact Address (UST Reg): 17 MEADOW RD  
Contact Address 2 (UST Reg): Not reported  
Contact City,St,Zip (UST Reg): Rutherford, NJ 07070

**Tanks:**

Tank Id: TANK-1  
Tank Number: E1  
**Tank Status: Removed**  
Tank Status Date: 04/01/1988  
Install Date: 01/01/1950  
Tank Contents: Heating Oil (No. 2)  
Tank Size: 20000  
Tank Compliance: No  
Overfill: Yes  
Compliance Monitoring?: No  
Overfill Protection: Yes  
Spill Containment: No  
Tank Wellhead Protection: Not reported  
Tank/Pipe Construction Type: Tank Bare steel  
Tank/Pipe Construction Type: Pipe Bare steel  
Tank/Pipe Monitor: Pipe None  
Tank/Pipe Monitor: Tank None

Tank Id: TANK-2  
Tank Number: E2  
**Tank Status: Removed**  
Tank Status Date: 04/01/1988  
Install Date: 01/01/1950  
Tank Contents: Heating Oil (No. 2)  
Tank Size: 20000  
Tank Compliance: No  
Overfill: Yes  
Compliance Monitoring?: No  
Overfill Protection: Yes  
Spill Containment: No  
Tank Wellhead Protection: Not reported  
Tank/Pipe Construction Type: Pipe Bare steel  
Tank/Pipe Construction Type: Tank Bare steel  
Tank/Pipe Monitor: Pipe None  
Tank/Pipe Monitor: Tank None

Tank Id: TANK-3  
Tank Number: E3  
**Tank Status: Removed**

Map ID  
Direction  
Distance  
Elevation

MAP FINDINGS

Site

Database(s)

EDR ID Number  
EPA ID Number

**CLIFFORD MUNDELL (Continued)**

**U000352491**

Tank Status Date: 04/01/1988  
Install Date: 01/01/1950  
Tank Contents: Heating Oil (No. 2)  
Tank Size: 20000  
Tank Compliance: No  
Overfill: Yes  
Compliance Monitoring?: No  
Overfill Protection: Yes  
Spill Containment: No  
Tank Wellhead Protection: Not reported  
Tank/Pipe Construction Type: Tank Bare steel  
Tank/Pipe Construction Type: Pipe Bare steel  
Tank/Pipe Monitor: Pipe None  
Tank/Pipe Monitor: Tank None

Tank Id: TANK-4  
Tank Number: E4  
**Tank Status: Removed**  
Tank Status Date: 04/01/1988  
Install Date: 01/01/1981  
Tank Contents: Unleaded Gasoline  
Tank Size: 2000  
Tank Compliance: No  
Overfill: No  
Compliance Monitoring?: No  
Overfill Protection: No  
Spill Containment: No  
Tank Wellhead Protection: Not reported  
Tank/Pipe Construction Type: Tank Fiberglass-reinforced plastic  
Tank/Pipe Construction Type: Pipe Bare steel  
Tank/Pipe Monitor: Pipe None  
Tank/Pipe Monitor: Tank None

Tank Id: TANK-5  
Tank Number: E5  
**Tank Status: Removed**  
Tank Status Date: 08/08/2005  
Install Date: 01/01/1944  
Tank Contents: Leaded Gasoline  
Tank Size: 550  
Tank Compliance: No  
Overfill: Not reported  
Compliance Monitoring?: No  
Overfill Protection: Not reported  
Spill Containment: Not reported  
Tank Wellhead Protection: Not reported  
Tank/Pipe Construction Type: Pipe Bare steel  
Tank/Pipe Construction Type: Tank Bare steel  
Tank/Pipe Monitor: Pipe None  
Tank/Pipe Monitor: Tank None

Map ID  
Direction  
Distance  
Elevation

MAP FINDINGS

Site

Database(s)

EDR ID Number  
EPA ID Number

AB121  
NNE  
1/8-1/4  
0.248 mi.  
1307 ft.

RUTHERFORD BOROUGH OF - DPW  
AGNEW PL & ERIE AVE  
RUTHERFORD, NJ 07070

RCRA NonGen / NLR

1000786103  
NJD986646297

Site 3 of 3 in cluster AB

Relative:  
Lower

RCRA NonGen / NLR:

Actual:  
48 ft.

Date form received by agency: 2007-01-01 00:00:00.0  
Facility name: RUTHERFORD BOROUGH OF - DPW  
Facility address: AGNEW PL & ERIE AVE  
RUTHERFORD, NJ 07070  
EPA ID: NJD986646297  
Contact: Not reported  
Contact address: AGNEW PL & ERIE AVE  
RUTHERFORD, NJ 07070  
Contact country: US  
Contact telephone: Not reported  
Contact email: Not reported  
EPA Region: 02  
Classification: Non-Generator  
Description: Handler: Non-Generators do not presently generate hazardous waste

Owner/Operator Summary:

Owner/operator name: BOROUGH OF RUTHERFORD  
Owner/operator address: 176 PARK AVE  
RUTHERFORD, NJ 07070  
Owner/operator country: US  
Owner/operator telephone: 201-939-0020  
Owner/operator email: Not reported  
Owner/operator fax: Not reported  
Owner/operator extension: Not reported  
Legal status: Municipal  
Owner/Operator Type: Owner  
Owner/Op start date: Not reported  
Owner/Op end date: Not reported

Owner/operator name: BOROUGH OF RUTHERFORD  
Owner/operator address: 176 PARK AVE  
RUTHERFORD, NJ 07070  
Owner/operator country: US  
Owner/operator telephone: 201-939-0020  
Owner/operator email: Not reported  
Owner/operator fax: Not reported  
Owner/operator extension: Not reported  
Legal status: Municipal  
Owner/Operator Type: Operator  
Owner/Op start date: Not reported  
Owner/Op end date: Not reported

Handler Activities Summary:

U.S. importer of hazardous waste: No  
Mixed waste (haz. and radioactive): No  
Recycler of hazardous waste: No  
Transporter of hazardous waste: No  
Treater, storer or disposer of HW: No  
Underground injection activity: No  
On-site burner exemption: No  
Furnace exemption: No

Map ID  
Direction  
Distance  
Elevation

MAP FINDINGS

Site

Database(s)

EDR ID Number  
EPA ID Number

**RUTHERFORD BOROUGH OF - DPW (Continued)**

**1000786103**

Used oil fuel burner: No  
Used oil processor: No  
User oil refiner: No  
Used oil fuel marketer to burner: No  
Used oil Specification marketer: No  
Used oil transfer facility: No  
Used oil transporter: No

Historical Generators:

Date form received by agency: 2006-01-01 00:00:00.0  
Site name: RUTHERFORD BOROUGH OF - DPW  
Classification: Not a generator, verified

Date form received by agency: 1993-02-23 00:00:00.0  
Site name: RUTHERFORD BOROUGH OF - DPW  
Classification: Small Quantity Generator

Hazardous Waste Summary:

. Waste code: D001  
. Waste name: IGNITABLE WASTE

Violation Status: No violations found

**AD122 SE**  
**1/8-1/4**  
**0.250 mi.**  
**1319 ft.**  
**Relative:**  
**Lower**  
**Actual:**  
**9 ft.**

**GULF SS**  
**9 MEADOW RD**  
**RUTHERFORD BORO, NJ 07070**  
**Site 1 of 2 in cluster AD**

**NJ SHWS**  
**NJ HIST HWS**  
**NJ LUST**  
**NJ HIST LUST**  
**NJ UST**  
**NJ Release**  
**NJ Financial Assurance**  
**U000359303**  
**N/A**

SHWS:  
Name: GULF SS  
Address: 9 MEADOW RD  
City,State,Zip: RUTHERFORD BORO, NJ  
Site ID: Not reported  
Status: Active  
Home Owner: Not reported  
PI Number: 006188

Detail As Of April 2012:  
X Coord Site: Not reported  
X Coord PI: Not reported  
Y Coord Site: Not reported  
Y Coord PI: Not reported

Name: GULF SS  
Address: 9 MEADOW RD  
City,State,Zip: RUTHERFORD BORO, NJ  
Site ID: 11294  
Status: Active  
Home Owner: No  
PI Number: 006188

Detail As Of April 2012:  
X Coord Site: Not reported  
X Coord PI: Not reported  
Y Coord Site: Not reported

Map ID  
Direction  
Distance  
Elevation

MAP FINDINGS

Site

Database(s)

EDR ID Number  
EPA ID Number

**GULF SS (Continued)**

**U000359303**

Y Coord Pl: Not reported

HIST SHWS:

**Case Status:** Active  
Status Date: 1/9/1998  
Case ID: 006188  
Contact: BSCM  
Sub Section Label: A: Sites with On-Site Sources of Contamination  
Site Municipality: 0256  
Remedial Level Code: C2  
Classification exception area dt: None  
Classification exception area dt: Not reported  
Deed Notice Status: None  
Deed Notice Date: Not reported  
Engineering Control Status: None  
Engineering Control Date: Not reported  
National Priorities List Status: Not reported  
National Priorities List Date: Not reported  
X Coordinate: 602917  
Y Coordinate: 725671  
Coordinate System: NJ State Plane (NAD83) - USFEET

LUST:

Name: GULF SS  
Address: 9 MEADOW RD  
City,State,Zip: RUTHERFORD BORO, NJ  
Case ID: 006188  
Activity Number: LSR120001

LUST HIST:

Case ID: 97-12-16-1338-15  
Lead Program Assigned: Bureau of Underground Storage Tanks  
**Facility Status:** Assigned to a Program  
UST ID: 0061887  
TMS Number: C96-1222  
Remedial Level: Site has confirmed soil and ground water contamination.  
Case Manager: Bill Brown  
Facility Phone: (609) 777-1386  
No Further Action: Not reported  
RAW Approved: Not reported  
CEA: Not reported  
Date CEA Lifted: Not reported  
Dead Notice: Not reported

UST:

Facility ID: 006188

Contact:

Owner Name: MARK BIDDLEMAN  
Organization: HY TEST REALTY CO LLC  
Contact Type(UST Reg): Facility Operator  
Contact Address (UST Reg): PO BOX 314  
Contact Address 2 (UST Reg): Not reported  
Conact City,St,Zip (UST Reg): Hillsdale, NJ 07642



Map ID  
Direction  
Distance  
Elevation

MAP FINDINGS

Site

Database(s)

EDR ID Number  
EPA ID Number

**GULF SS (Continued)**

**U000359303**

Owner Name: MARK BIDDLEMAN  
Organization: HY TEST REALTY CO LLC  
Contact Type(UST Reg): Tank Owner  
Contact Address (UST Reg): PO BOX 314  
Contact Address 2 (UST Reg): Not reported  
Conact City,St,Zip (UST Reg): Hillsdale, NJ 07642

Tanks:

Tank Id: TANK-1  
Tank Number: 1  
**Tank Status: Removed**  
Tank Status Date: 05/15/2012  
Install Date: 01/01/1972  
Tank Contents: Unleaded Gasoline  
Tank Size: 8000  
Tank Compliance: Yes  
Overfill: Yes  
Compliance Monitoring?: Yes  
Overfill Protection: Yes  
Spill Containment: Yes  
Tank Wellhead Protection: Not reported  
Tank/Pipe Construction Type: Pipe Fiberglass-reinforced plastic  
Tank/Pipe Construction Type: Tank Internally lined  
Tank/Pipe Monitor: Pipe Automatic line leak detector  
Tank/Pipe Monitor: Pipe Tightness Test  
Tank/Pipe Monitor: Tank Inventory Control  
Tank/Pipe Monitor: Tank Tightness Test

Tank Id: TANK-2  
Tank Number: 2  
**Tank Status: Removed**  
Tank Status Date: 05/16/2012  
Install Date: 01/01/1972  
Tank Contents: Unleaded Gasoline  
Tank Size: 8000  
Tank Compliance: Yes  
Overfill: Yes  
Compliance Monitoring?: Yes  
Overfill Protection: Yes  
Spill Containment: Yes  
Tank Wellhead Protection: Not reported  
Tank/Pipe Construction Type: Pipe Fiberglass-reinforced plastic  
Tank/Pipe Construction Type: Tank Internally lined  
Tank/Pipe Monitor: Pipe Automatic line leak detector  
Tank/Pipe Monitor: Pipe Tightness Test  
Tank/Pipe Monitor: Tank Inventory Control  
Tank/Pipe Monitor: Tank Tightness Test

Tank Id: TANK-3  
Tank Number: 3  
**Tank Status: Abandoned in Place**  
Tank Status Date: 10/13/1997  
Install Date: 01/01/1967  
Tank Contents: Heating Oil (No. 2)

Map ID  
Direction  
Distance  
Elevation

MAP FINDINGS

Site

Database(s)

EDR ID Number  
EPA ID Number

**GULF SS (Continued)**

**U000359303**

Tank Size: 15000  
Tank Compliance: No  
Overfill: No  
Compliance Monitoring?: No  
Overfill Protection: No  
Spill Containment: No  
Tank Wellhead Protection: Not reported  
Tank/Pipe Construction Type: Tank Bare steel  
Tank/Pipe Construction Type: Pipe Bare steel  
Tank/Pipe Monitor: Pipe None  
Tank/Pipe Monitor: Tank None

Tank Id: TANK-4  
Tank Number: 4  
**Tank Status: Abandoned in Place**  
Tank Status Date: 10/13/1997  
Install Date: 01/01/1967  
Tank Contents: Kerosene (No. 1)  
Tank Size: 15000  
Tank Compliance: No  
Overfill: No  
Compliance Monitoring?: No  
Overfill Protection: No  
Spill Containment: No  
Tank Wellhead Protection: Not reported  
Tank/Pipe Construction Type: Pipe Bare steel  
Tank/Pipe Construction Type: Tank Bare steel  
Tank/Pipe Monitor: Pipe None  
Tank/Pipe Monitor: Tank None

Tank Id: TANK-5  
Tank Number: 5  
**Tank Status: Abandoned in Place**  
Tank Status Date: 10/13/1997  
Install Date: 01/01/1967  
Tank Contents: Medium Diesel Fuel (No. 2-D)  
Tank Size: 15000  
Tank Compliance: No  
Overfill: No  
Compliance Monitoring?: No  
Overfill Protection: No  
Spill Containment: No  
Tank Wellhead Protection: Not reported  
Tank/Pipe Construction Type: Tank Bare steel  
Tank/Pipe Construction Type: Pipe Bare steel  
Tank/Pipe Monitor: Pipe None  
Tank/Pipe Monitor: Tank None

NJ Release:  
Name: HY TEST  
Address: 9 MEADOW RD  
City, State, Zip: RUTHERFORD, NJ  
Facility Type: Commercial  
Facility Phone: Not reported  
Incident Date: 05/13/1997

Map ID  
Direction  
Distance  
Elevation

MAP FINDINGS

Site

Database(s)

EDR ID Number  
EPA ID Number

**GULF SS (Continued)**

**U000359303**

Incident Time:	Not reported
Trenton Dispatch Log Number:	17260
Case Number:	97-12-16-1338-15
Date Received:	12/16/1997
Nature of Incident:	Other
Operator:	JULIE1
Incident Type:	Not reported
Incident Location:	Not reported
Location:	Facility
Other Location:	Not reported
Contact Name:	Not reported
Caller Name:	REDACTED
Caller Title:	Not reported
Caller Address:	Not reported
Caller City,St,Zip:	Not reported
Caller Telephone:	Not reported
Substance(s):	TETRACHLOROETHYLENE
Substance Type:	Liquid
Substance Identity:	Known
CAS Number:	127184
A310 Letter:	Yes
TCPA Chemical:	No
Hazrds Material:	Yes
COMU:	0256
Ref. Code:	101
Amt Released:	UNK
Contained:	No
Release Type:	Continuous
Release VE:	Not reported
Injuries:	No
Public Exposure:	No
Facility Evacuation:	No
Police at Scene:	No
Firemen at Scene:	No
Contamination of:	Land
Receiving Water:	Not reported
Status at Spill:	MATERIAL FOUND IN GROUND WATER MONITORING WELLS.
NJ Spill Date:	Not reported
NJ Spill Time:	Not reported
NJ Spill Name:	Not reported
NJ Spill Title:	Not reported
NJ Spill Phone:	Not reported
Other Date:	Not reported
Other Time:	Not reported
Other Name:	Not reported
Other Title:	Not reported
Other Telephone:	Not reported
Public Evacuation:	No
Assistance Requested:	No
Wind Direction/Speed:	Not reported
Local Municipality Notified:	Not reported
Local Municipality Name:	RUTHERFORD BORO
Local Municipality Title:	OFC LANLO
Local Municipality Telephone:	201-939-6000
Local Municipality Date:	12/16/1997
Local Municipality Time:	1343
Incident Description:	Groundwater Contamination

Map ID  
Direction  
Distance  
Elevation

MAP FINDINGS

Site

Database(s)

EDR ID Number  
EPA ID Number

**GULF SS (Continued)**

**U000359303**

Incident Name: Not reported  
Incident Referred To: DRPSR  
Incident Region: BFO-CAS  
Incident Telephone: Not reported  
Incident Date: 12/16/1997  
Incident time: Not reported  
Incident ITM: B  
Comments: Not reported  
Date A310 Letter Printed: Not reported  
Date Local Authority Was Notified: Not reported  
Date Updated: Not reported  
Date Report Faxed to Local Authority: Not reported  
Local Authority Notification Date: Not reported  
Rep Receive Date: Not reported  
Reporter Type: Not reported  
Reporter Name: Not reported  
Reporter Title: Not reported  
Reporter Org: Not reported  
Reporter Address: Not reported  
Reporter City,St,Zip: Not reported  
Reporter County: Not reported  
Incident Status: Not reported  
Incident Category Source: Not reported  
Incident Source Name: Not reported  
Incident Source Address: Not reported  
Incident Source Address 2: Not reported  
Incident Source City,St,Zip: Not reported  
Incident Source County: Not reported  
DEP Requested: Not reported  
Confidential: Not reported  
Notify Type: Not reported  
Road Closed: Not reported  
Direction: Not reported  
Responsible Party: Known  
Responsible Party Name: HY TEST  
Responsible Party Contact: MEYER BIDDELMAN  
Responsible Party Title: MNGR  
Responsible Party Phone: 201-933-0301  
Responsible Party Street: 9 MEADOW RD  
Responsible Party County: BERGEN  
Responsible Party City,St,Zip: RUTHERFORD, NJ  
Memo. Of Understanding: Not reported  
Drill/trng Exercise: Not reported  
Hazardous: Not reported

**NJ Financial Assurance:**

Name: EXPRESS FUEL SERVICE STATION  
Address: 9 MEADOW RD  
City,State,Zip: RUTHERFORD BORO, NJ  
Dispositon Date: 08/21/2019  
RFS Disposition Description: APPROVED  
Institution: HY TEST REALTY CO LLC  
RFS Type Description: Remediation Trust Fund  
PI Number: 814590  
Activity Class Code: RFS  
Act Class Decode: Remediation Funding Source  
Document Title: 97-12-16-1338-15 HyTest Realty

Map ID  
Direction  
Distance  
Elevation

MAP FINDINGS

Site

Database(s)

EDR ID Number  
EPA ID Number

AD123  
SE  
1/8-1/4  
0.250 mi.  
1319 ft.

HY TEST REALTY CO LLC  
9 MEADOW RD  
RUTHERFORD, NJ 07070

RCRA NonGen / NLR  
ECHO  
1004753339  
NJR000032813

Site 2 of 2 in cluster AD

Relative:  
Lower

RCRA NonGen / NLR:

Actual:  
9 ft.

Date form received by agency: 2015-05-14 00:00:00.0  
Facility name: HY TEST REALTY CO LLC  
Facility address: 9 MEADOW RD  
RUTHERFORD, NJ 07070  
EPA ID: NJR000032813  
Mailing address: PO BOX 314  
HILLSDALE, NJ 07642  
Contact: MARK BIDDELMAN  
Contact address: PO BOX 314  
HILLSDALE, NJ 07642  
Contact country: US  
Contact telephone: 210-851-6787  
Contact email: Not reported  
EPA Region: 02  
Classification: Non-Generator  
Description: Handler: Non-Generators do not presently generate hazardous waste

Owner/Operator Summary:

Owner/operator name: HY TEST REALTY CO LLC  
Owner/operator address: 9 MEADOW RD  
RUTHERFORD, NJ 07070  
Owner/operator country: US  
Owner/operator telephone: 210-851-6787  
Owner/operator email: Not reported  
Owner/operator fax: Not reported  
Owner/operator extension: Not reported  
Legal status: Other  
Owner/Operator Type: Owner  
Owner/Op start date: 2003-10-10 00:00:00.  
Owner/Op end date: Not reported

Owner/operator name: HY TEST REALTY CO LLC  
Owner/operator address: 9 MEADOW RD  
RUTHERFORD, NJ 07070  
Owner/operator country: US  
Owner/operator telephone: 210-851-6787  
Owner/operator email: Not reported  
Owner/operator fax: Not reported  
Owner/operator extension: Not reported  
Legal status: Private  
Owner/Operator Type: Operator  
Owner/Op start date: 2003-10-10 00:00:00.  
Owner/Op end date: Not reported

Handler Activities Summary:

U.S. importer of hazardous waste: No  
Mixed waste (haz. and radioactive): No  
Recycler of hazardous waste: No  
Transporter of hazardous waste: No  
Treater, storer or disposer of HW: No  
Underground injection activity: No

Map ID  
Direction  
Distance  
Elevation

MAP FINDINGS

Site

Database(s)

EDR ID Number  
EPA ID Number

**HY TEST REALTY CO LLC (Continued)**

**1004753339**

On-site burner exemption: No  
Furnace exemption: No  
Used oil fuel burner: No  
Used oil processor: No  
Used oil refiner: No  
Used oil fuel marketer to burner: No  
Used oil Specification marketer: No  
Used oil transfer facility: No  
Used oil transporter: No

Historical Generators:

Date form received by agency: 2007-01-01 00:00:00.0  
Site name: HY-TEST REALTY LLL  
Classification: Not a generator, verified

Date form received by agency: 2006-01-01 00:00:00.0  
Site name: HY-TEST REALTY LLL  
Classification: Not a generator, verified

Date form received by agency: 2000-12-01 00:00:00.0  
Site name: HY-TEST REALTY LLL  
Classification: Large Quantity Generator

Hazardous Waste Summary:

. Waste code: D000  
. Waste name: Not Defined

. Waste code: D001  
. Waste name: IGNITABLE WASTE

. Waste code: D008  
. Waste name: LEAD

. Waste code: F003  
. Waste name: THE FOLLOWING SPENT NONHALOGENATED SOLVENTS: XYLENE, ACETONE, ETHYL ACETATE, ETHYL BENZENE, ETHYL ETHER, METHYL ISOBUTYL KETONE, N-BUTYL ALCOHOL, CYCLOHEXANONE, AND METHANOL; ALL SPENT SOLVENT MIXTURES/BLENDS CONTAINING, BEFORE USE, ONLY THE ABOVE SPENT NONHALOGENATED SOLVENTS; AND ALL SPENT SOLVENT MIXTURES/BLENDS CONTAINING, BEFORE USE, ONE OR MORE OF THE ABOVE NONHALOGENATED SOLVENTS, AND A TOTAL OF TEN PERCENT OR MORE (BY VOLUME) OF ONE OR MORE OF THOSE SOLVENTS LISTED IN F001, F002, F004, AND F005; AND STILL BOTTOMS FROM THE RECOVERY OF THESE SPENT SOLVENTS AND SPENT SOLVENT MIXTURES.

Violation Status: No violations found

ECHO:

Envid: 1004753339  
Registry ID: 110004266614  
DFR URL: <http://echo.epa.gov/detailed-facility-report?fid=110004266614>  
Name: HY TEST REALTY CO LLC  
Address: 9 MEADOW RD  
City,State,Zip: RUTHERFORD, NJ 07070

Map ID  
Direction  
Distance  
Elevation

MAP FINDINGS

Site

Database(s)

EDR ID Number  
EPA ID Number

124  
SSW  
1/4-1/2  
0.252 mi.  
1331 ft.

119 MOUNTAIN WAY  
119 MOUNTAIN WAY  
RUTHERFORD BORO, NJ 07070

NJ SHWS 1011263174  
NJ NJEMS N/A  
FINDS

Relative:  
Higher  
Actual:  
87 ft.

SHWS:  
Name: 119 MOUNTAIN WAY  
Address: 119 MOUNTAIN WAY  
City,State,Zip: RUTHERFORD BORO, NJ  
Site ID: 374498  
Status: Closed  
Home Owner: Yes  
PI Number: 464063

Detail As Of April 2012:  
X Coord Site: Not reported  
X Coord PI: Not reported  
Y Coord Site: Not reported  
Y Coord PI: Not reported

NJEMS:  
Name: 119 MOUNTAIN WAY  
Address: 119 MOUNTAIN WAY  
City,State,Zip: RUTHERFORD BORO, NJ 07070  
Site Id: 374498  
Municipality: RUTHERFORD BORO  
Municipality Name From Spatial Overlay: RUTHERFORD BORO  
GNIS Civil Code For Municipality: 885383  
Municipal Code (NJ-1040): 0256  
X Coord: 601559  
Y Coord: 725171  
Coord System: NJ STATE PLANE (NAD83) - USFEET  
Coord Type: GIS Parcel Centroid  
Coord Origin: DEP-GIS  
State Standard Numeric Code From Spatial Overlay: 0256  
Unique Feature Number For Municipality From Spatial Overlay: 3400365280  
Eleven Digit Hydrologic Unit Code From Spatial Overlay: 02030103180  
Fourteen Digit Hydrologic Unit Code From Spatial Overlay: 02030103180070  
Watershed Management Area Number From Spatial Overlay: 05  
Watershed Management Area Name From Spatial Overlay: Hackensack, Hudson, and Pascack  
Water Region Code From Spatial Overlay: 1  
Water Region Name From Spatial Overlay: Northeast  
Sub Watershed Name From Overlay: Berrys Creek (below Paterson Ave)  
Watershed Name From Spatial Overlay: Hackensack R (below/incl Hirshfeld Bk)

FINDS:  
Registry ID: 110034119219

Click Here:

Environmental Interest/Information System:  
NJ-NJEMS (New Jersey - New Jersey Environmental Management System).  
The Department of Environmental Protection (NJDEP) manages large  
databases of environmental information in this integrated system.

[Click this hyperlink](#) while viewing on your computer to access  
additional FINDS: detail in the EDR Site Report.

Map ID  
 Direction  
 Distance  
 Elevation

MAP FINDINGS

EDR ID Number  
 EPA ID Number

**125**  
**NE**  
**1/4-1/2**  
**0.262 mi.**  
**1385 ft.**

**228 PARK AVENUE**  
**228 PARK AVE**  
**EAST RUTHERFORD, NJ 07073**

**NJ SHWS** **S118167023**  
**NJ NJEMS** **N/A**  
**NJ Release**

**Relative:**  
**Lower**  
**Actual:**  
**50 ft.**

**SHWS:**  
 Name: 228 PARK AVENUE  
 Address: 228 PARK AVE  
 City,State,Zip: EAST RUTHERFORD BORO, NJ  
 Site ID: 596693  
 Status: Closed  
 Home Owner: Yes  
 PI Number: 749737

Detail As Of April 2012:  
 X Coord Site: Not reported  
 X Coord PI: Not reported  
 Y Coord Site: Not reported  
 Y Coord PI: Not reported

**NJEMS:**  
 Name: 228 PARK AVENUE  
 Address: 228 PARK AVE  
 City,State,Zip: EAST RUTHERFORD, NJ 07073  
 Site Id: 596693  
 Municipality: EAST RUTHERFORD BORO  
 Municipality Name From Spatial Overlay: EAST RUTHERFORD BORO  
 GNIS Civil Code For Municipality: 885201  
 Municipal Code (NJ-1040): 0212  
 X Coord: 602880  
 Y Coord: 727425  
 Coord System: NJ STATE PLANE (NAD83) - USFEET  
 Coord Type: Exact Address Match  
 Coord Orign: DEP-GIS  
 State Standard Numeric Code From Spatial Overlay: 0212  
 Unique Feature Number For Municipality From Spatial Overlay: 3400319510  
 Eleven Digit Hydrologic Unit Code From Spatial Overlay: 02030103180  
 Fourteen Digit Hydrologic Unit Code From Spatial Overlay: 02030103180070  
 Watershed Management Area Number From Spatial Overlay: 05  
 Watershed Management Area Name From Spatial Overlay: Hackensack, Hudson, and Pascack  
 Water Region Code From Spatial Overlay: 1  
 Water Region Name From Spatial Overlay: Northeast  
 Sub Watershed Name From Overlay: Berrys Creek (below Paterson Ave)  
 Watershed Name From Spatial Overlay: Hackensack R (below/incl Hirshfeld Bk)

**NJ Release:**  
 Name: Not reported  
 Address: 228 PARK AVE  
 City,State,Zip: EAST RUTHERFORD BORO, NJ 07073  
 Facility Type: Commercial  
 Facility Phone: Not reported  
 Incident Date: 08/10/2015  
 Incident Time: Not reported  
 Trenton Dispatch Log Number: 569098  
 Case Number: 15-08-14-1052-18  
 Date Received: 08/14/2015  
 Nature of Incident: Not reported  
 Operator: Not reported



Map ID  
Direction  
Distance  
Elevation

MAP FINDINGS

Site

Database(s)

EDR ID Number  
EPA ID Number

228 PARK AVENUE (Continued)

S118167023

Incident Type:	Underground Storage Tank
Incident Location:	228 PARK AVE, LLC
Location:	Not reported
Other Location:	Not reported
Contact Name:	KHASHAYER VOSOUGH
Caller Name:	Not reported
Caller Title:	Not reported
Caller Address:	Not reported
Caller City,St,Zip:	Not reported
Caller Telephone:	Not reported
Substance(s):	Not reported
Substance Type:	Not reported
Substance Identity:	Not reported
CAS Number:	Not reported
A310 Letter:	Not reported
TCPA Chemical:	Not reported
Hazrds Material:	Not reported
COMU:	Not reported
Ref. Code:	Not reported
Amt Released:	Not reported
Contained:	Not reported
Release Type:	Not reported
Release VE:	Not reported
Injuries:	No
Public Exposure:	No
Facility Evacuation:	No
Police at Scene:	No
Firemen at Scene:	No
Contamination of:	Not reported
Receiving Water:	Not reported
Status at Spill:	Not reported
NJ Spill Date:	Not reported
NJ Spill Time:	Not reported
NJ Spill Name:	Not reported
NJ Spill Title:	Not reported
NJ Spill Phone:	Not reported
Other Date:	Not reported
Other Time:	Not reported
Other Name:	Not reported
Other Title:	Not reported
Other Telephone:	Not reported
Public Evacuation:	No
Assistance Requested:	Not reported
Wind Direction/Speed:	Not reported
Local Municipality Notified:	Not reported
Local Municipality Name:	Not reported
Local Municipality Title:	Not reported
Local Municipality Telephone:	Not reported
Local Municipality Date:	Not reported
Local Municipality Time:	Not reported
Incident Description:	Not reported
Incident Name:	Not reported
Incident Referred To:	Not reported
Incident Region:	Not reported
Incident Telephone:	Not reported
Incident Date:	Not reported
Incident time:	Not reported

Map ID  
 Direction  
 Distance  
 Elevation

MAP FINDINGS

Site

Database(s)

EDR ID Number  
 EPA ID Number

**228 PARK AVENUE (Continued)**

**S118167023**

Incident ITM:	Not reported
Comments:	Not reported
Date A310 Letter Printed:	Not reported
Date Local Authority Was Notified:	Not reported
Date Updated:	Not reported
Date Report Faxed to Local Authority:	Not reported
Local Authority Notification Date:	Not reported
Rep Receive Date:	08/14/2015
Reporter Type:	Facility Rep.
Reporter Name:	REDACTED
Reporter Title:	REDACTED
Reporter Org:	REDACTED
Reporter Address:	Not reported
Reporter City,St,Zip:	Not reported
Reporter County:	Not reported
Incident Status:	Terminated
Incident Category Source:	Other
Incident Source Name:	228 PARK AVE, LLC
Incident Source Address:	687 BUTTERNUT DR
Incident Source Address 2:	Not reported
Incident Source City,St,Zip:	Franklin Lakes Boro, NJ 07417
Incident Source County:	Bergen
DEP Requested:	No
Confidential:	Not reported
Notify Type:	Not reported
Road Closed:	Not reported
Direction:	Not reported
Responsible Party:	Not reported
Responsible Party Name:	Not reported
Responsible Party Contact:	Not reported
Responsible Party Title:	Not reported
Responsible Party Phone:	Not reported
Responsible Party Street:	Not reported
Responsible Party County:	Not reported
Responsible Party City,St,Zip:	Not reported
Memo. Of Understanding:	Not reported
Drill/trng Exercise:	Not reported
Hazardous:	Not reported

**126 CHAS E CHAPIN CO**  
**ENE 131 UNION AVE**  
**1/4-1/2 EAST RUTHERFORD BORO, NJ 07073**  
**0.271 mi.**  
**1433 ft.**

**NJ SHWS U000360913**  
**NJ UST N/A**  
**NJ ISRA**

**Relative:** SHWS:  
**Lower** Name: CHAS E CHAPIN CO  
 Address: 131 UNION AVE  
 City,State,Zip: EAST RUTHERFORD BORO, NJ  
 Site ID: 44833  
 Status: Closed  
 Home Owner: No  
 PI Number: 011281

Detail As Of April 2012:  
 X Coord Site: Not reported  
 X Coord PI: Not reported  
 Y Coord Site: Not reported

Map ID  
Direction  
Distance  
Elevation

MAP FINDINGS

Site

Database(s)

EDR ID Number  
EPA ID Number

**CHAS E CHAPIN CO (Continued)**

**U000360913**

Y Coord Pl: Not reported

UST:  
Facility ID: 011281

Contact:  
Owner Name: Not Identified Not Identified  
Organization: Not Identified  
Contact Type(UST Reg): Facility Operator  
Contact Address (UST Reg): Not reported  
Contact Address 2 (UST Reg): Not reported  
Contact City,St,Zip (UST Reg): Not reported

Owner Name: FRANKLIN G CHAPIN  
Organization: FRANKLIN G CHAPIN  
Contact Type(UST Reg): Tank Owner  
Contact Address (UST Reg): BOX 195 TRUESDALE LK DR  
Contact Address 2 (UST Reg): Not reported  
Contact City,St,Zip (UST Reg): SOUTH SALEM, NY 10590

Tanks:  
Tank Id: TANK-1  
Tank Number: E1  
**Tank Status: Removed**  
Tank Status Date: 02/18/1999  
Install Date: 01/01/1987  
Tank Contents: Heating Oil (No. 2)  
Tank Size: 1000  
Tank Compliance: No  
Overfill: No  
Compliance Monitoring?: No  
Overfill Protection: No  
Spill Containment: No  
Tank Wellhead Protection: Not reported  
Tank/Pipe Construction Type: Tank Cathodically protected steel  
Tank/Pipe Construction Type: Pipe Bare steel  
Tank/Pipe Monitor: Pipe None  
Tank/Pipe Monitor: Tank None

NJ ISRA:  
Name: CHAS E CHAPIN CO  
Address: 131 UNION AVENUE  
City,State,Zip: EAST RUTHERFORD BORO, NJ 07073  
Pi Number: 011281  
Action Number: ISR870001  
Title: E86526 Charles E. Chapin Compa  
Isra Trg: Finalized Date Not reported  
Start Date: 1994-03-30  
Case Status: NFA (No Further Action) HISTORIC  
Case No: E86526  
Case Name: Charles E. Chapin Company  
Trigger Type: Cessation  
Trigger Date: 1988-03-16

Map ID  
Direction  
Distance  
Elevation

MAP FINDINGS

Site

Database(s)

EDR ID Number  
EPA ID Number

**CHAS E CHAPIN CO (Continued)**

**U000360913**

Name: CHAS E CHAPIN CO  
Address: 131 UNION AVENUE  
City,State,Zip: EAST RUTHERFORD BORO, NJ 07073  
Pi Number: 011281  
Action Number: ISR870001  
Title: E86526 Charles E. Chapin Compa  
Isra Trg: Finalized Date Not reported  
Start Date: 1994-03-30  
Case Status: NFA (No Further Action) HISTORIC  
Case No: E86526  
Case Name: Charles E. Chapin Company  
Trigger Type: Property Sale  
Trigger Date: 1988-03-16

127  
NW  
1/4-1/2  
0.274 mi.  
1446 ft.

**130 MAPLE STREET**  
**130 MAPLE ST**  
**RUTHERFORD BORO, NJ 07070**

**NJ SHWS 1010498281**  
**NJ NJEMS N/A**  
**FINDS**

**Relative:**  
**Higher**  
**Actual:**  
**77 ft.**

SHWS:  
Name: 130 MAPLE STREET  
Address: 130 MAPLE ST  
City,State,Zip: RUTHERFORD BORO, NJ  
Site ID: 366925  
Status: Closed  
Home Owner: Yes  
PI Number: 453860

Detail As Of April 2012:

X Coord Site: Not reported  
X Coord PI: Not reported  
Y Coord Site: Not reported  
Y Coord PI: Not reported

NJEMS:

Name: 130 MAPLE STREET  
Address: 130 MAPLE ST  
City,State,Zip: RUTHERFORD BORO, NJ 07070  
Site Id: 366925  
Municipality: RUTHERFORD BORO  
Municipality Name From Spatial Overlay: RUTHERFORD BORO  
GNIS Civil Code For Municipality: 885383  
Municipal Code (NJ-1040): 0256  
X Coord: 600874  
Y Coord: 727524  
Coord System: NJ STATE PLANE (NAD83) - USFEET  
Coord Type: GIS Parcel Centroid  
Coord Origin: DEP-GIS  
State Standard Numeric Code From Spatial Overlay: 0256  
Unique Feature Number For Municipality From Spatial Overlay: 3400365280  
Eleven Digit Hydrologic Unit Code From Spatial Overlay: 02030103180  
Fourteen Digit Hydrologic Unit Code From Spatial Overlay: 02030103180070  
Watershed Management Area Number From Spatial Overlay: 05  
Watershed Management Area Name From Spatial Overlay: Hackensack, Hudson, and Pascack  
Water Region Code From Spatial Overlay: 1  
Water Region Name From Spatial Overlay: Northeast  
Sub Watershed Name From Overlay: Berrys Creek (below Paterson Ave)

Map ID  
Direction  
Distance  
Elevation

MAP FINDINGS

Site

Database(s)

EDR ID Number  
EPA ID Number

**130 MAPLE STREET (Continued)**

**1010498281**

Watershed Name From Spatial Overlay: Hackensack R (below/incl Hirshfeld Bk)

**FINDS:**

Registry ID: 110032873610

Click Here:

**Environmental Interest/Information System:**

NJ-NJEMS (New Jersey - New Jersey Environmental Management System).  
The Department of Environmental Protection (NJDEP) manages large  
databases of environmental information in this integrated system.

[Click this hyperlink](#) while viewing on your computer to access  
additional FINDS: detail in the EDR Site Report.

**128  
SW  
1/4-1/2  
0.280 mi.  
1477 ft.**

**66 HIGHLAND CROSS  
66 HIGHLAND CROSS RD  
RUTHERFORD BORO, NJ**

**NJ SHWS S107089035  
NJ Release N/A**

**Relative:  
Higher  
Actual:  
106 ft.**

SHWS:  
Name: 66 HIGHLAND CROSS  
Address: 66 HIGHLAND CROSS RD  
City,State,Zip: RUTHERFORD BORO, NJ  
Site ID: 186529  
Status: Closed  
Home Owner: Yes  
PI Number: 245189

**Detail As Of April 2012:**

X Coord Site: Not reported  
X Coord PI: Not reported  
Y Coord Site: Not reported  
Y Coord PI: Not reported

**NJ Release:**

Name: Not reported  
Address: 66 HIGHLAND CROSS  
City,State,Zip: RUTHERFORD BORO, NJ 07070  
Facility Type: Residential  
Facility Phone: Not reported  
Incident Date: 01/04/2005  
Incident Time: Not reported  
Trenton Dispatch Log Number: 127265  
Case Number: 05-01-05-1524-53  
Date Received: 01/05/2005  
Nature of Incident: Not reported  
Operator: Not reported  
Incident Type: Underground Storage Tank  
Incident Location: RESIDENCE  
Location: Not reported  
Other Location: Not reported  
Contact Name: ALFRED SISS  
Caller Name: Not reported  
Caller Title: Not reported  
Caller Address: Not reported  
Caller City,St,Zip: Not reported  
Caller Telephone: Not reported

Map ID  
Direction  
Distance  
Elevation

MAP FINDINGS

Site

Database(s)

EDR ID Number  
EPA ID Number

66 HIGHLAND CROSS (Continued)

S107089035

Substance(s):	Not reported
Substance Type:	Not reported
Substance Identity:	Not reported
CAS Number:	Not reported
A310 Letter:	Not reported
TCPA Chemical:	Not reported
Hazrds Material:	Not reported
COMU:	Not reported
Ref. Code:	Not reported
Amt Released:	Not reported
Contained:	Not reported
Release Type:	Not reported
Release VE:	Not reported
Injuries:	No
Public Exposure:	No
Facility Evacuation:	No
Police at Scene:	No
Firemen at Scene:	No
Contamination of:	Not reported
Receiving Water:	Not reported
Status at Spill:	Not reported
NJ Spill Date:	Not reported
NJ Spill Time:	Not reported
NJ Spill Name:	Not reported
NJ Spill Title:	Not reported
NJ Spill Phone:	Not reported
Other Date:	Not reported
Other Time:	Not reported
Other Name:	Not reported
Other Title:	Not reported
Other Telephone:	Not reported
Public Evacuation:	No
Assistance Requested:	Not reported
Wind Direction/Speed:	Not reported
Local Municipality Notified:	Not reported
Local Municipality Name:	Not reported
Local Municipality Title:	Not reported
Local Municipality Telephone:	Not reported
Local Municipality Date:	Not reported
Local Municipality Time:	Not reported
Incident Description:	Not reported
Incident Name:	Not reported
Incident Referred To:	Not reported
Incident Region:	Not reported
Incident Telephone:	Not reported
Incident Date:	Not reported
Incident time:	Not reported
Incident ITM:	Not reported
Comments:	Not reported
Date A310 Letter Printed:	Not reported
Date Local Authority Was Notified:	Not reported
Date Updated:	Not reported
Date Report Faxed to Local Authority:	Not reported
Local Authority Notification Date:	Not reported
Rep Receive Date:	01/05/2005
Reporter Type:	Citizen Complaint
Reporter Name:	REDACTED

Map ID  
Direction  
Distance  
Elevation

MAP FINDINGS

Site

Database(s)

EDR ID Number  
EPA ID Number

66 HIGHLAND CROSS (Continued)

S107089035

Reporter Title: REDACTED  
Reporter Org: REDATED  
Reporter Address: Not reported  
Reporter City,St,Zip: Not reported  
Reporter County: Not reported  
Incident Status: Terminated  
Incident Category Source: Other  
Incident Source Name: ALFRED SISS  
Incident Source Address: 66 HIGHLAND CROSS  
Incident Source Address 2: Not reported  
Incident Source City,St,Zip: Rutherford Boro, NJ 07070  
Incident Source County: Bergen  
DEP Requested: No  
Confidential: Not reported  
Notify Type: Not reported  
Road Closed: No  
Direction: Not reported  
Responsible Party: Not reported  
Responsible Party Name: Not reported  
Responsible Party Contact: Not reported  
Responsible Party Title: Not reported  
Responsible Party Phone: Not reported  
Responsible Party Street: Not reported  
Responsible Party County: Not reported  
Responsible Party City,St,Zip: Not reported  
Memo. Of Understanding: Not reported  
Drill/trng Exercise: Not reported  
Hazardous: Not reported

AE129  
NNE  
1/4-1/2  
0.283 mi.  
1496 ft.

AMBIX LABORATORIES  
210 ORCHARD ST  
EAST RUTHERFORD, NJ 07073

NJ HIST LUST 1006038288  
NJ NJEMS N/A  
NJ Release

Site 1 of 2 in cluster AE

Relative:  
Higher

LUST HIST:

Actual:  
63 ft.

Case ID: Not reported  
Lead Program Assigned: Bureau of Field Operations - Initial Notice Section  
Facility Status: Site Issued Letter of No Further Action for Area(s) Of Concern  
UST ID: 0304634  
TMS Number: C94-1991  
Remedial Level: Site has 1 area of concern with 1 media of concern.  
Case Manager: Not reported  
Facility Phone: Not reported  
No Further Action: 2/8/1995 0:00:00  
RAW Approved: Not reported  
CEA: Not reported  
Date CEA Lifted: Not reported  
Dead Notice: Not reported

NJEMS:

Name: AMBIX LABORATORIES  
Address: 210 ORCHARD ST  
City,State,Zip: EAST RUTHERFORD, NJ 07073  
Site Id: 24185  
Municipality: EAST RUTHERFORD BORO  
Municipality Name From Spatial Overlay: EAST RUTHERFORD BORO

Map ID  
Direction  
Distance  
Elevation

MAP FINDINGS

Site

Database(s)

EDR ID Number  
EPA ID Number

**AMBIX LABORATORIES (Continued)**

**1006038288**

GNIS Civil Code For Municipality: 885201  
Municipal Code (NJ-1040): 0212  
X Coord: 602688  
Y Coord: 727614  
Coord System: NJ STATE PLANE (NAD83) - USFEET  
Coord Type: Digital Image  
Coord Orign: DEP-SRP-GIS  
State Standard Numeric Code From Spatial Overlay: 0212  
Unique Feature Number For Municipality From Spatial Overlay: 3400319510  
Eleven Digit Hydrologic Unit Code From Spatial Overlay): 02030103180  
Fourteen Digit Hydrologic Unit Code From Spatial Overlay: 02030103180070  
Watershed Management Area Number From Spatial Overlay: 05  
Watershed Management Area Name From Spatial Overlay: Hackensack, Hudson, and Pascack  
Water Region Code From Spatial Overlay: 1  
Water Region Name From Spatial Overlay: Northeast  
Sub Watershed Name From Overlay: Berrys Creek (below Paterson Ave)  
Watershed Name From Spatial Overlay: Hackensack R (below/incl Hirshfeld Bk)

**NJ Release:**

Name: Not reported  
Address: 210 ORCHARD ST  
City,State,Zip: EAST RUTHERFORD BORO, NJ  
Facility Type: Industrial  
Facility Phone: Not reported  
Incident Date: 12/18/2003  
Incident Time: Not reported  
Trenton Dispatch Log Number: 81478  
Case Number: 03-12-18-1249-15  
Date Received: 12/18/2003  
Nature of Incident: Not reported  
Operator: Not reported  
Incident Type: Underground Storage Tank  
Incident Location: FORMER INDUSTRIAL SITE  
Location: Not reported  
Other Location: Not reported  
Contact Name: RANDY WEATHERLY  
Caller Name: Not reported  
Caller Title: Not reported  
Caller Address: Not reported  
Caller City,St,Zip: Not reported  
Caller Telephone: Not reported  
Substance(s): Not reported  
Substance Type: Not reported  
Substance Identity: Not reported  
CAS Number: Not reported  
A310 Letter: Not reported  
TCPA Chemical: Not reported  
Hazrds Material: Not reported  
COMU: Not reported  
Ref. Code: Not reported  
Amt Released: Not reported  
Contained: Not reported  
Release Type: Not reported  
Release VE: Not reported  
Injuries: No  
Public Exposure: No  
Facility Evacuation: No



Map ID  
Direction  
Distance  
Elevation

MAP FINDINGS

Site

Database(s)

EDR ID Number  
EPA ID Number

**AMBIX LABORATORIES (Continued)**

**1006038288**

Police at Scene:	No
Firemen at Scene:	No
Contamination of:	Not reported
Receiving Water:	Not reported
Status at Spill:	Not reported
NJ Spill Date:	Not reported
NJ Spill Time:	Not reported
NJ Spill Name:	Not reported
NJ Spill Title:	Not reported
NJ Spill Phone:	Not reported
Other Date:	Not reported
Other Time:	Not reported
Other Name:	Not reported
Other Title:	Not reported
Other Telephone:	Not reported
Public Evacuation:	No
Assistance Requested:	Not reported
Wind Direction/Speed:	Not reported
Local Municipality Notified:	Not reported
Local Municipality Name:	Not reported
Local Municipality Title:	Not reported
Local Municipality Telephone:	Not reported
Local Municipality Date:	Not reported
Local Municipality Time:	Not reported
Incident Description:	Not reported
Incident Name:	Not reported
Incident Referred To:	Not reported
Incident Region:	Not reported
Incident Telephone:	Not reported
Incident Date:	Not reported
Incident time:	Not reported
Incident ITM:	Not reported
Comments:	Not reported
Date A310 Letter Printed:	Not reported
Date Local Authority Was Notified:	Not reported
Date Updated:	Not reported
Date Report Faxed to Local Authority:	Not reported
Local Authority Notification Date:	Not reported
Rep Receive Date:	12/18/2003
Reporter Type:	Other
Reporter Name:	REDACTED
Reporter Title:	REDACTED
Reporter Org:	REDACTED
Reporter Address:	Not reported
Reporter City,St,Zip:	Not reported
Reporter County:	Not reported
Incident Status:	Terminated
Incident Category Source:	Other
Incident Source Name:	ORCHARD SQUARE LLC
Incident Source Address:	16 MICROLAB RD SUITE A
Incident Source Address 2:	Not reported
Incident Source City,St,Zip:	Livingston Twp, NJ 07039
Incident Source County:	Essex
DEP Requested:	No
Confidential:	Not reported
Notify Type:	Not reported
Road Closed:	No

Map ID  
Direction  
Distance  
Elevation

MAP FINDINGS

Site

Database(s)

EDR ID Number  
EPA ID Number

**AMBIX LABORATORIES (Continued)**

**1006038288**

Direction:	Not reported
Responsible Party:	Not reported
Responsible Party Name:	Not reported
Responsible Party Contact:	Not reported
Responsible Party Title:	Not reported
Responsible Party Phone:	Not reported
Responsible Party Street:	Not reported
Responsible Party County:	Not reported
Responsible Party City,St,Zip:	Not reported
Memo. Of Understanding:	Not reported
Drill/trng Exercise:	Not reported
Hazardous:	Not reported
Name:	Not reported
Address:	210 ORCHARD ST
City,State,Zip:	EAST RUTHERFORD BORO, NJ 07073
Facility Type:	Commercial
Facility Phone:	Not reported
Incident Date:	12/05/2003
Incident Time:	Not reported
Trenton Dispatch Log Number:	80338
Case Number:	03-12-05-1137-52
Date Received:	12/05/2003
Nature of Incident:	Not reported
Operator:	Not reported
Incident Type:	Underground Storage Tank
Incident Location:	ORCHARD SQUARE LLC
Location:	Not reported
Other Location:	Not reported
Contact Name:	RANDY WEATHERLY
Caller Name:	Not reported
Caller Title:	Not reported
Caller Address:	Not reported
Caller City,St,Zip:	Not reported
Caller Telephone:	Not reported
Substance(s):	Not reported
Substance Type:	Not reported
Substance Identity:	Not reported
CAS Number:	Not reported
A310 Letter:	Not reported
TCPA Chemical:	Not reported
Hazrds Material:	Not reported
COMU:	Not reported
Ref. Code:	Not reported
Amt Released:	Not reported
Contained:	Not reported
Release Type:	Not reported
Release VE:	Not reported
Injuries:	No
Public Exposure:	No
Facility Evacuation:	No
Police at Scene:	No
Firemen at Scene:	No
Contamination of:	Not reported
Receiving Water:	Not reported
Status at Spill:	Not reported
NJ Spill Date:	Not reported

Map ID  
Direction  
Distance  
Elevation

MAP FINDINGS

Site

Database(s)

EDR ID Number  
EPA ID Number

**AMBIX LABORATORIES (Continued)**

**1006038288**

NJ Spill Time:	Not reported
NJ Spill Name:	Not reported
NJ Spill Title:	Not reported
NJ Spill Phone:	Not reported
Other Date:	Not reported
Other Time:	Not reported
Other Name:	Not reported
Other Title:	Not reported
Other Telephone:	Not reported
Public Evacuation:	No
Assistance Requested:	Not reported
Wind Direction/Speed:	Not reported
Local Municipality Notified:	Not reported
Local Municipality Name:	Not reported
Local Municipality Title:	Not reported
Local Municipality Telephone:	Not reported
Local Municipality Date:	Not reported
Local Municipality Time:	Not reported
Incident Description:	Not reported
Incident Name:	Not reported
Incident Referred To:	Not reported
Incident Region:	Not reported
Incident Telephone:	Not reported
Incident Date:	Not reported
Incident time:	Not reported
Incident ITM:	Not reported
Comments:	Not reported
Date A310 Letter Printed:	Not reported
Date Local Authority Was Notified:	Not reported
Date Updated:	Not reported
Date Report Faxed to Local Authority:	Not reported
Local Authority Notification Date:	Not reported
Rep Receive Date:	12/05/2003
Reporter Type:	Other
Reporter Name:	REDACTED
Reporter Title:	REDACTED
Reporter Org:	REDACTED
Reporter Address:	Not reported
Reporter City,St,Zip:	Not reported
Reporter County:	Not reported
Incident Status:	Terminated
Incident Category Source:	Other
Incident Source Name:	ORCHARD SQUARE LLC
Incident Source Address:	210 ORCHARD ST
Incident Source Address 2:	Not reported
Incident Source City,St,Zip:	East Rutherford Boro, NJ 07073
Incident Source County:	Bergen
DEP Requested:	No
Confidential:	Not reported
Notify Type:	Not reported
Road Closed:	No
Direction:	Not reported
Responsible Party:	Not reported
Responsible Party Name:	Not reported
Responsible Party Contact:	Not reported
Responsible Party Title:	Not reported
Responsible Party Phone:	Not reported

Map ID  
Direction  
Distance  
Elevation

MAP FINDINGS

Site

Database(s)

EDR ID Number  
EPA ID Number

**AMBIX LABORATORIES (Continued)**

**1006038288**

Responsible Party Street: Not reported  
Responsible Party County: Not reported  
Responsible Party City,St,Zip: Not reported  
Memo. Of Understanding: Not reported  
Drill/trng Exercise: Not reported  
Hazardous: Not reported

**AE130**  
**NNE**  
**1/4-1/2**  
**0.283 mi.**  
**1496 ft.**

**AMBIX LABORATORIES**  
**210 ORCHARD ST**  
**EAST RUTHERFORD BORO, NJ 07073**  
**Site 2 of 2 in cluster AE**

**NJ SHWS** **U002158197**  
**NJ HIST HWS** **N/A**  
**NJ UST**  
**NJ BROWNFIELDS**  
**NJ AIRS**  
**NJ ISRA**

**Relative:**  
**Higher**  
**Actual:**  
**63 ft.**

SHWS:  
Name: AMBIX LABORATORIES  
Address: 210 ORCHARD ST  
City,State,Zip: EAST RUTHERFORD BORO, NJ  
Site ID: 24185  
Status: Closed  
Home Owner: No  
PI Number: 030463

Detail As Of April 2012:

X Coord Site: Not reported  
X Coord PI: Not reported  
Y Coord Site: Not reported  
Y Coord PI: Not reported

HIST SHWS:

**Case Status: Active**  
Status Date: 10/16/2002  
Case ID: 030463  
Contact: BNCM  
Sub Section Label: A: Sites with On-Site Sources of Contamination  
Site Municipality: 0212  
Remedial Level Code: D  
Classification exception area dt: None  
Classification exception area dt: Not reported  
Deed Notice Status: None  
Deed Notice Date: Not reported  
Engineering Control Status: None  
Engineering Control Date: Not reported  
National Priorities List Status: Not reported  
National Priorities List Date: Not reported  
X Coordinate: 602901  
Y Coordinate: 727576  
Coordinate System: NJ State Plane (NAD83) - USFEET

UST:

Facility ID: 030463

Contact:

Owner Name: Not Identified Not Identified  
Organization: Not Identified  
Contact Type(UST Reg): Facility Operator  
Contact Address (UST Reg): Not reported

Map ID  
Direction  
Distance  
Elevation

MAP FINDINGS

Site

Database(s)

EDR ID Number  
EPA ID Number

**AMBIX LABORATORIES (Continued)**

**U002158197**

Contact Address 2 (UST Reg): Not reported  
Contact City,St,Zip (UST Reg): Not reported  
  
Owner Name: ALVIN GOREN  
Organization: ALVIN GOREN  
Contact Type(UST Reg): Tank Owner  
Contact Address (UST Reg): 221 PARK AVE  
Contact Address 2 (UST Reg): Not reported  
Contact City,St,Zip (UST Reg): East Rutherford, NJ 07073

**Tanks:**

Tank Id: TANK-1  
Tank Number: E1  
**Tank Status: Removed**  
Tank Status Date: 12/21/1994  
Install Date: 01/01/1976  
Tank Contents: Heating Oil (No. 2)  
Tank Size: 5000  
Tank Compliance: No  
Overfill: No  
Compliance Monitoring?: No  
Overfill Protection: No  
Spill Containment: No  
Tank Wellhead Protection: Not reported  
Tank/Pipe Construction Type: Pipe Bare steel  
Tank/Pipe Construction Type: Tank Bare steel  
Tank/Pipe Monitor: Pipe None  
Tank/Pipe Monitor: Tank None

**BROWNFIELDS:**

Name: AMBIX LABORATORIES  
Address: 210 ORCHARD ST  
City,State,Zip: EAST RUTHERFORD BOROUGH, EAST RUTHERFORD BOROUGH 07073  
Price: Not reported  
Assessed Value: Not reported  
Property Size: Unknown  
Annual Taxes: Not reported  
Representative Address: Not reported  
Representative City/State/Zip: Not reported  
Submitter Name: Not reported  
Submitter Address1: Not reported  
Submitter Address2: Not reported  
Submitter City: Not reported  
Submitter State: Not reported  
Submitter Zip: Not reported  
Submitter Email: Not reported  
Submitter Phone: Not reported  
Transaction Type: Not reported  
Transfer Type: Not reported  
Site Number: 3966  
X Coordinate: 602901  
Y Coordinate: 727576  
Coord: 602901:727576  
AutoID: Not reported  
Ownership Type: unknown

Map ID  
Direction  
Distance  
Elevation

MAP FINDINGS

Site

Database(s)

EDR ID Number  
EPA ID Number

**AMBIX LABORATORIES (Continued)**

**U002158197**

Ownership:	DEP Case
PStatus:	DEP Case
PI Number:	030463
Owner Name:	Howard Schwartz
Owner Address + Owner Street:	16 Microlab Road, Suite A
Owner City:	Livingston
Owner State:	NJ
Owner Zip Code:	07039
Owner County:	Not reported
Owner Phone:	9999999999
Owner Fax:	9999999999
Owner Email:	Not reported
Owner Organization:	Orchard Square LLC
Authorized Representative:	Not reported
Auth Rep Relation to Owner:	Not reported
Municipal Contact Name:	Not reported
Municipal Contact Street:	Not reported
Municipal Contact City:	Not reported
Municipal Contact State:	Not reported
Municipal Contact Zip Code:	Not reported
Municipal Contact Phone:	9999999999
Municipal Contact Fax:	9999999999
Municipal Contact Email:	Not reported
Department:	Not reported
Municipal Contact Title:	Not reported
Contact Relation to Owner:	Not reported
Current Zoning:	Not reported
Proposed Zoning:	Not reported
Copy of Title Insurance:	Not reported
Block:	72
Lot:	1
Development Plan Completed:	Unknown
Market Study Completed:	Unknown
Current Activity:	Not reported
Current Operations:	Not reported
Prior Operations:	Not reported
Deed Restrictions:	Unknown
Easements:	Unknown
Buildings:	Not reported
Condition of Buildings:	Not reported
Square Footage:	Not reported
Total Buildable Space:	Not reported
Lease Price:	Not reported
Tax Certificate:	Unknown
Tax Lien:	Unknown
Other Liens/Judgements:	No
Traffic Study:	Unknown
Road Access:	Not reported
Waterfront Access:	Unknown
Airport Access:	Unknown
Public Transportation Access:	Unknown
Major Highway Name:	Not reported
Major Highway Interchange:	Not reported
Major Highway Miles Away:	Not reported
Local Highway Name:	Not reported
Local Highway Interchange:	Not reported
Local Highway Miles Away:	Not reported

Map ID  
Direction  
Distance  
Elevation

MAP FINDINGS

Site

Database(s)

EDR ID Number  
EPA ID Number

**AMBIX LABORATORIES (Continued)**

**U002158197**

Rail Type:	Not reported
Rail Name:	Not reported
Rail Station:	Not reported
Rail Miles Away:	Not reported
Public Water:	Unknown
Electric:	Unknown
Gas:	Unknown
Public Sewer:	Unknown
Telephone:	Unknown
Cable:	Unknown
Fiber Optics:	Unknown
Wetlands:	No
Sensitive Ecosystems/Habitats:	No
Endangered Species:	No
Historic/Archeological Site:	No
100 Year Flood Plain:	No
500 Year Flood Plain:	No
Environmental Report Copies:	Yes
List Containing Site:	Not reported
Preliminary Assessment:	No
Site Investigation:	No
Remedial Investigation:	No
Remedial Action Workplan:	No
Voluntary Cleanup Program:	No
Environmental Litigation:	No
Remediation In Progress:	Yes
Remediation Estimated Complete Date:	Not reported
Regulatory sign-off:	No
Regulatory Sign-Off Description:	Not reported
Other Incentives:	No
Low Interest Rates:	No
HDSRF Grants:	No
TIF:	No
HDSRF Loans:	No
USA Loans:	No
USA Grants:	No
Designated Redevelopment Area:	No
Environmental Opportunity Zone:	No
Tax Rebate or Abatement:	No
Empowerment Zone (Federal):	No
Urban Coordinating Council Neighborhood:	No
Enterprise Community (Federal):	No
Urban Enterprise Zone:	No
Additional Comments:	1) Assigned to Program,10/16/2002 2) D: Multi-Phased RA - Multiple Source/Release to Multi-Media Including GW established 10/16/2002
County_int_FK:	2
Municipality_int_FK:	34
Planning Area Designation:	Planning Area 1
Authorized Representative Email:	Not reported
Authorized Representative Phone:	9999999999
General Comments:	Not reported

**AIRS:**

Name:	AMBIX LABORATORIES INC
Address:	210 ORCHARD ST
City,State,Zip:	EAST RUTHERFORD, NJ 07073
Emission Year:	Not reported

Map ID  
Direction  
Distance  
Elevation

MAP FINDINGS

Site

Database(s)

EDR ID Number  
EPA ID Number

**AMBIX LABORATORIES (Continued)**

**U002158197**

Facility Number: 02720  
NAICS Code: Not reported  
Pollutant Name: Not reported  
Tons/Year lbs/Year For Taps 1000 Tons/Year For CO2: Not reported  
Tons/Season (5/1-9/30): Not reported  
Lbs/Day Peak Ozone Season (6/1-8/31): Not reported  
Lbs/Day Co-season (12/1-2/31): Not reported  
Permit of Emission: PERMIT  
X Coordinate: 602688  
Y Coordinate: 727614  
Coordinate Units: NJ State Plane (NAD83) - USFEET  
Coordinate Type: Digital Image  
Active Number: GEN000001  
Active Type Description: (GP-006) Boiler  
Document Status: Terminated  
Expiration Date: 04/23/2005  
Active Flag: N  
NAICS Description: Not reported  
TPY of Fugitive Emissions: Not reported  
TPY of Non-Fugitive Emissions: Not reported  
Ozone Season Non-Fugitives: Not reported  
Ozone Season Fugitive: Not reported  
May Sep Fugitive QTY: Not reported  
May Sep Total QTY: Not reported

**NJ ISRA:**

Name: AMBIX LABORATORIES  
Address: 210 ORCHARD ST  
City,State,Zip: EAST RUTHERFORD BORO, NJ 07073  
Pi Number: 030463  
Action Number: ISR020004  
Title: E20020288 Ambix Laboratories,  
Isra Trg: Finalized Date 12/31/2002  
Start Date: 2002-10-16  
Case Status: Assigned to Program  
Case No: E20020288  
Case Name: Ambix Laboratories, Inc  
Trigger Type: Cessation  
Trigger Date: 2002-12-31

Name: AMBIX LABORATORIES  
Address: 210 ORCHARD ST  
City,State,Zip: EAST RUTHERFORD BORO, NJ 07073  
Pi Number: 030463  
Action Number: ISR020004  
Title: E20020288 Ambix Laboratories,  
Isra Trg: Finalized Date 12/31/2002  
Start Date: 2008-09-08  
Case Status: NFA-E (Limited Restricted Use)  
Case No: E20020288  
Case Name: Ambix Laboratories, Inc  
Trigger Type: Cessation  
Trigger Date: 2002-12-31

Name: AMBIX LABORATORIES  
Address: 210 ORCHARD ST  
City,State,Zip: EAST RUTHERFORD BORO, NJ 07073



Map ID  
Direction  
Distance  
Elevation

MAP FINDINGS

Site

Database(s)

EDR ID Number  
EPA ID Number

**AMBIX LABORATORIES (Continued)**

**U002158197**

Pi Number: 030463  
Action Number: ISR020004  
Title: E20020288 Ambix Laboratories,  
Isra Trg: Finalized Date 12/31/2002  
Start Date: 2002-10-16  
Case Status: Assigned to Program  
Case No: E20020288  
Case Name: Ambix Laboratories, Inc  
Trigger Type: Property Sale  
Trigger Date: 2002-12-31

Name: AMBIX LABORATORIES  
Address: 210 ORCHARD ST  
City,State,Zip: EAST RUTHERFORD BORO, NJ 07073  
Pi Number: 030463  
Action Number: ISR020004  
Title: E20020288 Ambix Laboratories,  
Isra Trg: Finalized Date 12/31/2002  
Start Date: 2008-09-08  
Case Status: NFA-E (Limited Restricted Use)  
Case No: E20020288  
Case Name: Ambix Laboratories, Inc  
Trigger Type: Property Sale  
Trigger Date: 2002-12-31

Name: AMBIX LABORATORIES  
Address: 210 ORCHARD ST  
City,State,Zip: EAST RUTHERFORD BORO, NJ 07073  
Pi Number: 030463  
Action Number: ISR020004  
Title: E20020288 Ambix Laboratories,  
Isra Trg: Finalized Date 12/31/2002  
Start Date: 2002-10-16  
Case Status: Assigned to Program  
Case No: E20020288  
Case Name: CHLORINATED VOC PLUME  
Trigger Type: Cessation  
Trigger Date: 2002-12-31

Name: AMBIX LABORATORIES  
Address: 210 ORCHARD ST  
City,State,Zip: EAST RUTHERFORD BORO, NJ 07073  
Pi Number: 030463  
Action Number: ISR020004  
Title: E20020288 Ambix Laboratories,  
Isra Trg: Finalized Date 12/31/2002  
Start Date: 2008-09-08  
Case Status: NFA-E (Limited Restricted Use)  
Case No: E20020288  
Case Name: CHLORINATED VOC PLUME  
Trigger Type: Cessation  
Trigger Date: 2002-12-31

Name: AMBIX LABORATORIES  
Address: 210 ORCHARD ST  
City,State,Zip: EAST RUTHERFORD BORO, NJ 07073  
Pi Number: 030463

Map ID  
Direction  
Distance  
Elevation

MAP FINDINGS

Site

Database(s)

EDR ID Number  
EPA ID Number

**AMBIX LABORATORIES (Continued)**

**U002158197**

Action Number: ISR020004  
Title: E20020288 Ambix Laboratories,  
Isra Trg: Finalized Date 12/31/2002  
Start Date: 2002-10-16  
Case Status: Assigned to Program  
Case No: E20020288  
Case Name: CHLORINATED VOC PLUME  
Trigger Type: Property Sale  
Trigger Date: 2002-12-31

Name: AMBIX LABORATORIES  
Address: 210 ORCHARD ST  
City,State,Zip: EAST RUTHERFORD BORO, NJ 07073  
Pi Number: 030463  
Action Number: ISR020004  
Title: E20020288 Ambix Laboratories,  
Isra Trg: Finalized Date 12/31/2002  
Start Date: 2008-09-08  
Case Status: NFA-E (Limited Restricted Use)  
Case No: E20020288  
Case Name: CHLORINATED VOC PLUME  
Trigger Type: Property Sale  
Trigger Date: 2002-12-31

Name: AMBIX LABORATORIES  
Address: 210 ORCHARD STREET  
City,State,Zip: EAST RUTHERFORD BORO, NJ 07073  
Pi Number: 030463  
Action Number: ISR950002  
Title: E95414 Ambix Labs Incorporated  
Isra Trg: Finalized Date Not reported  
Start Date: 1995-11-27  
Case Status: NFA (No Further Action) HISTORIC  
Case No: E95414  
Case Name: Ambix Labs Incorporated  
Trigger Type: Cessation  
Trigger Date: 1995-10-27

Name: AMBIX LABORATORIES  
Address: 210 ORCHARD STREET  
City,State,Zip: EAST RUTHERFORD BORO, NJ 07073  
Pi Number: 030463  
Action Number: ISR950002  
Title: E95414 Ambix Labs Incorporated  
Isra Trg: Finalized Date Not reported  
Start Date: 1995-11-27  
Case Status: NFA (No Further Action) HISTORIC  
Case No: E95414  
Case Name: Ambix Labs Incorporated  
Trigger Type: Foreclosure  
Trigger Date: 1995-10-27

Name: AMBIX LABORATORIES  
Address: 210 ORCHARD STREET  
City,State,Zip: EAST RUTHERFORD BORO, NJ 07073  
Pi Number: 030463  
Action Number: ISR950002

Map ID  
Direction  
Distance  
Elevation

MAP FINDINGS

Site

Database(s)

EDR ID Number  
EPA ID Number

AMBIX LABORATORIES (Continued)

U002158197

Title: E95414 Ambix Labs Incorporated  
Isra Trg: Finalized Date Not reported  
Start Date: 1995-11-27  
Case Status: NFA (No Further Action) HISTORIC  
Case No: E95414  
Case Name: Ambix Labs Incorporated  
Trigger Type: Property Sale  
Trigger Date: 1995-10-27

131  
NW  
1/4-1/2  
0.285 mi.  
1506 ft.

106 MAPLE STREET  
106 MAPLE ST  
RUTHERFORD BORO, NJ

NJ SHWS S112401959  
NJ Release N/A

Relative:  
Higher  
Actual:  
71 ft.

SHWS:  
Name: 106 MAPLE STREET  
Address: 106 MAPLE ST  
City,State,Zip: RUTHERFORD BORO, NJ  
Site ID: 478554  
Status: Closed  
Home Owner: Yes  
PI Number: 603669

Detail As Of April 2012:  
X Coord Site: Not reported  
X Coord PI: Not reported  
Y Coord Site: Not reported  
Y Coord PI: Not reported

NJ Release:  
Name: Not reported  
Address: 106 MAPLE ST  
City,State,Zip: RUTHERFORD BORO, NJ 07070  
Facility Type: Residential  
Facility Phone: Not reported  
Incident Date: 10/02/2012  
Incident Time: Not reported  
Trenton Dispatch Log Number: 441589  
Case Number: 12-10-02-1149-23  
Date Received: 10/02/2012  
Nature of Incident: Not reported  
Operator: Not reported  
Incident Type: Underground Storage Tank  
Incident Location: RESIDENTIAL  
Location: Not reported  
Other Location: Not reported  
Contact Name: Not reported  
Caller Name: Not reported  
Caller Title: Not reported  
Caller Address: Not reported  
Caller City,St,Zip: Not reported  
Caller Telephone: Not reported  
Substance(s): Not reported  
Substance Type: Not reported  
Substance Identity: Not reported  
CAS Number: Not reported  
A310 Letter: Not reported

Map ID  
Direction  
Distance  
Elevation

MAP FINDINGS

Site

Database(s)

EDR ID Number  
EPA ID Number

106 MAPLE STREET (Continued)

S112401959

TCPA Chemical:	Not reported
Hazrds Material:	Not reported
COMU:	Not reported
Ref. Code:	Not reported
Amt Released:	Not reported
Contained:	Not reported
Release Type:	Not reported
Release VE:	Not reported
Injuries:	No
Public Exposure:	No
Facility Evacuation:	No
Police at Scene:	No
Firemen at Scene:	No
Contamination of:	Not reported
Receiving Water:	Not reported
Status at Spill:	Not reported
NJ Spill Date:	Not reported
NJ Spill Time:	Not reported
NJ Spill Name:	Not reported
NJ Spill Title:	Not reported
NJ Spill Phone:	Not reported
Other Date:	Not reported
Other Time:	Not reported
Other Name:	Not reported
Other Title:	Not reported
Other Telephone:	Not reported
Public Evacuation:	No
Assistance Requested:	Not reported
Wind Direction/Speed:	Not reported
Local Municipality Notified:	Not reported
Local Municipality Name:	Not reported
Local Municipality Title:	Not reported
Local Municipality Telephone:	Not reported
Local Municipality Date:	Not reported
Local Municipality Time:	Not reported
Incident Description:	Not reported
Incident Name:	Not reported
Incident Referred To:	Not reported
Incident Region:	Not reported
Incident Telephone:	Not reported
Incident Date:	Not reported
Incident time:	Not reported
Incident ITM:	Not reported
Comments:	Not reported
Date A310 Letter Printed:	Not reported
Date Local Authority Was Notified:	Not reported
Date Updated:	Not reported
Date Report Faxed to Local Authority:	Not reported
Local Authority Notification Date:	Not reported
Rep Receive Date:	10/02/2012
Reporter Type:	Other
Reporter Name:	REDACTED
Reporter Title:	REDACTED
Reporter Org:	REDACTED
Reporter Address:	Not reported
Reporter City,St,Zip:	Not reported
Reporter County:	Not reported

Map ID  
Direction  
Distance  
Elevation

MAP FINDINGS

Site

Database(s)

EDR ID Number  
EPA ID Number

106 MAPLE STREET (Continued)

S112401959

Incident Status: Terminated  
Incident Category Source: Other  
Incident Source Name: DOUG HOLZHERR  
Incident Source Address: 106 MAPLE ST  
Incident Source Address 2: Not reported  
Incident Source City,St,Zip: Rutherford Boro, NJ 07070  
Incident Source County: Bergen  
DEP Requested: No  
Confidential: Not reported  
Notify Type: Not reported  
Road Closed: Not reported  
Direction: Not reported  
Responsible Party: Not reported  
Responsible Party Name: Not reported  
Responsible Party Contact: Not reported  
Responsible Party Title: Not reported  
Responsible Party Phone: Not reported  
Responsible Party Street: Not reported  
Responsible Party County: Not reported  
Responsible Party City,St,Zip: Not reported  
Memo. Of Understanding: Not reported  
Drill/trng Exercise: Not reported  
Hazardous: Not reported

AF132  
SE  
1/4-1/2  
0.286 mi.  
1508 ft.

SINGLETON MACHINE & TOOL COMPANY  
45 TO 49 MEADOW ROAD  
RUTHERFORD BORO, NJ 07070

NJ ISRA S107590255  
N/A

Site 1 of 2 in cluster AF

Relative:  
Lower  
Actual:  
12 ft.

NJ ISRA:  
Name: SINGLETON MACHINE & TOOL COMPANY  
Address: 45 TO 49 MEADOW ROAD  
City,State,Zip: RUTHERFORD BORO, NJ 07070  
Pi Number: G000042679  
Action Number: ISR970003  
Title: E97060 August A Berghoff Incor  
Isra Trg: Finalized Date: Not reported  
Start Date: 1998-02-10  
Case Status: NFA-A (Area of Concern) HISTORIC  
Case No: E97060  
Case Name: August A Berghoff Incorporated  
Trigger Type: Business Sale  
Trigger Date: 1997-03-04

Name: SINGLETON MACHINE & TOOL COMPANY  
Address: 45 TO 49 MEADOW ROAD  
City,State,Zip: RUTHERFORD BORO, NJ 07070  
Pi Number: G000042679  
Action Number: ISR970003  
Title: E97060 August A Berghoff Incor  
Isra Trg: Finalized Date: Not reported  
Start Date: 1998-02-10  
Case Status: NFA-A (Area of Concern) HISTORIC  
Case No: E97060  
Case Name: August A Berghoff Incorporated  
Trigger Type: Cessation  
Trigger Date: 1997-03-04

Map ID  
Direction  
Distance  
Elevation

MAP FINDINGS

Site

Database(s)

EDR ID Number  
EPA ID Number

**SINGLETON MACHINE & TOOL COMPANY (Continued)**

**S107590255**

Name: SINGLETON MACHINE & TOOL COMPANY  
Address: 45 TO 49 MEADOW ROAD  
City,State,Zip: RUTHERFORD BORO, NJ 07070  
Pi Number: G000042679  
Action Number: ISR970003  
Title: E97060 August A Berghoff Incor  
Isra Trg: Finalized Date Not reported  
Start Date: 1998-02-10  
Case Status: NFA-A (Area of Concern) HISTORIC  
Case No: E97060  
Case Name: August A Berghoff Incorporated  
Trigger Type: Property Sale  
Trigger Date: 1997-03-04

Name: SINGLETON MACHINE & TOOL COMPANY  
Address: 45 TO 49 MEADOW ROAD  
City,State,Zip: RUTHERFORD BORO, NJ 07070  
Pi Number: G000042679  
Action Number: ISR970006  
Title: E97061 Shear Knife Grinding Co  
Isra Trg: Finalized Date Not reported  
Start Date: 1998-02-10  
Case Status: NFA-A (Area of Concern) HISTORIC  
Case No: E97061  
Case Name: Shear Knife Grinding Company  
Trigger Type: Business Sale  
Trigger Date: 1997-03-04

Name: SINGLETON MACHINE & TOOL COMPANY  
Address: 45 TO 49 MEADOW ROAD  
City,State,Zip: RUTHERFORD BORO, NJ 07070  
Pi Number: G000042679  
Action Number: ISR970006  
Title: E97061 Shear Knife Grinding Co  
Isra Trg: Finalized Date Not reported  
Start Date: 1998-02-10  
Case Status: NFA-A (Area of Concern) HISTORIC  
Case No: E97061  
Case Name: Shear Knife Grinding Company  
Trigger Type: Cessation  
Trigger Date: 1997-03-04

Name: SINGLETON MACHINE & TOOL COMPANY  
Address: 45 TO 49 MEADOW ROAD  
City,State,Zip: RUTHERFORD BORO, NJ 07070  
Pi Number: G000042679  
Action Number: ISR970006  
Title: E97061 Shear Knife Grinding Co  
Isra Trg: Finalized Date Not reported  
Start Date: 1998-02-10  
Case Status: NFA-A (Area of Concern) HISTORIC  
Case No: E97061  
Case Name: Shear Knife Grinding Company  
Trigger Type: Property Sale  
Trigger Date: 1997-03-04

Name: SINGLETON MACHINE & TOOL COMPANY

Map ID  
Direction  
Distance  
Elevation

MAP FINDINGS

Site

Database(s)

EDR ID Number  
EPA ID Number

**SINGLETON MACHINE & TOOL COMPANY (Continued)**

**S107590255**

Address: 45 TO 49 MEADOW ROAD  
City,State,Zip: RUTHERFORD BORO, NJ 07070  
Pi Number: G000042679  
Action Number: ISR970009  
Title: E97062 Singleton Machine & Too  
Isra Trg: Finalized Date: Not reported  
Start Date: 1998-02-10  
Case Status: NFA-A (Area of Concern) HISTORIC  
Case No: E97062  
Case Name: Singleton Machine & Tool Company  
Trigger Type: Business Sale  
Trigger Date: 1997-03-04

Name: SINGLETON MACHINE & TOOL COMPANY  
Address: 45 TO 49 MEADOW ROAD  
City,State,Zip: RUTHERFORD BORO, NJ 07070  
Pi Number: G000042679  
Action Number: ISR970009  
Title: E97062 Singleton Machine & Too  
Isra Trg: Finalized Date: Not reported  
Start Date: 1998-02-10  
Case Status: NFA-A (Area of Concern) HISTORIC  
Case No: E97062  
Case Name: Singleton Machine & Tool Company  
Trigger Type: Cessation  
Trigger Date: 1997-03-04

Name: SINGLETON MACHINE & TOOL COMPANY  
Address: 45 TO 49 MEADOW ROAD  
City,State,Zip: RUTHERFORD BORO, NJ 07070  
Pi Number: G000042679  
Action Number: ISR970009  
Title: E97062 Singleton Machine & Too  
Isra Trg: Finalized Date: Not reported  
Start Date: 1998-02-10  
Case Status: NFA-A (Area of Concern) HISTORIC  
Case No: E97062  
Case Name: Singleton Machine & Tool Company  
Trigger Type: Property Sale  
Trigger Date: 1997-03-04

133  
WNW  
1/4-1/2  
0.288 mi.  
1519 ft.

**RUTHERFORD SR HS  
56 ELLIOTT PL  
RUTHERFORD BORO, NJ**

**NJ SHWS S108394006  
NJ Release N/A**

**Relative:  
Higher  
Actual:  
90 ft.**

SHWS:  
Name: RUTHERFORD SR HS  
Address: 56 ELLIOTT PL  
City,State,Zip: RUTHERFORD BORO, NJ  
Site ID: 18650  
Status: Active  
Home Owner: No  
PI Number: 015428

Detail As Of April 2012:  
X Coord Site: Not reported

Map ID  
Direction  
Distance  
Elevation

MAP FINDINGS

Site

Database(s)

EDR ID Number  
EPA ID Number

**RUTHERFORD SR HS (Continued)**

**S108394006**

X Coord Pl: Not reported  
Y Coord Site: Not reported  
Y Coord Pl: Not reported

**NJ Release:**

Name: Not reported  
Address: 56 ELLIOTT PL  
City,State,Zip: RUTHERFORD BORO, NJ  
Facility Type: Other  
Facility Phone: Not reported  
Incident Date: 12/04/2006  
Incident Time: Not reported  
Trenton Dispatch Log Number: 214318  
Case Number: 06-12-04-1531-11  
Date Received: 12/04/2006  
Nature of Incident: Not reported  
Operator: Not reported  
Incident Type: Abandoned Containers  
Incident Location: RUTHERFORD HIGH SCHOOL  
Location: Not reported  
Other Location: Not reported  
Contact Name: Not reported  
Caller Name: Not reported  
Caller Title: Not reported  
Caller Address: Not reported  
Caller City,St,Zip: Not reported  
Caller Telephone: Not reported  
Substance(s): Not reported  
Substance Type: Not reported  
Substance Identity: Not reported  
CAS Number: Not reported  
A310 Letter: Not reported  
TCPA Chemical: Not reported  
Hazrds Material: Not reported  
COMU: Not reported  
Ref. Code: Not reported  
Amt Released: Not reported  
Contained: Not reported  
Release Type: Not reported  
Release VE: Not reported  
Injuries: No  
Public Exposure: No  
Facility Evacuation: No  
Police at Scene: Yes  
Firemen at Scene: No  
Contamination of: Not reported  
Receiving Water: Not reported  
Status at Spill: Not reported  
NJ Spill Date: Not reported  
NJ Spill Time: Not reported  
NJ Spill Name: Not reported  
NJ Spill Title: Not reported  
NJ Spill Phone: Not reported  
Other Date: Not reported  
Other Time: Not reported  
Other Name: Not reported  
Other Title: Not reported



Map ID  
Direction  
Distance  
Elevation

MAP FINDINGS

Site

Database(s)

EDR ID Number  
EPA ID Number

**RUTHERFORD SR HS (Continued)**

**S108394006**

Other Telephone:	Not reported
Public Evacuation:	No
Assistance Requested:	Not reported
Wind Direction/Speed:	Not reported
Local Municipality Notified:	Not reported
Local Municipality Name:	Not reported
Local Municipality Title:	Not reported
Local Municipality Telephone:	Not reported
Local Municipality Date:	Not reported
Local Municipality Time:	Not reported
Incident Description:	Not reported
Incident Name:	Not reported
Incident Referred To:	Not reported
Incident Region:	Not reported
Incident Telephone:	Not reported
Incident Date:	Not reported
Incident time:	Not reported
Incident ITM:	Not reported
Comments:	Not reported
Date A310 Letter Printed:	Not reported
Date Local Authority Was Notified:	Not reported
Date Updated:	Not reported
Date Report Faxed to Local Authority:	Not reported
Local Authority Notification Date:	Not reported
Rep Receive Date:	12/04/2006
Reporter Type:	Municipal Rep.
Reporter Name:	REDACTED
Reporter Title:	REDACTED
Reporter Org:	REDACTED
Reporter Address:	Not reported
Reporter City,St,Zip:	Not reported
Reporter County:	Not reported
Incident Status:	Terminated
Incident Category Source:	Other
Incident Source Name:	UNKNOWN
Incident Source Address:	Not reported
Incident Source Address 2:	Not reported
Incident Source City,St,Zip:	NJ
Incident Source County:	Not reported
DEP Requested:	Yes
Confidential:	Not reported
Notify Type:	Not reported
Road Closed:	No
Direction:	Not reported
Responsible Party:	Not reported
Responsible Party Name:	Not reported
Responsible Party Contact:	Not reported
Responsible Party Title:	Not reported
Responsible Party Phone:	Not reported
Responsible Party Street:	Not reported
Responsible Party County:	Not reported
Responsible Party City,St,Zip:	Not reported
Memo. Of Understanding:	Not reported
Drill/trng Exercise:	Not reported
Hazardous:	Not reported

Map ID  
 Direction  
 Distance  
 Elevation

MAP FINDINGS

Site

Database(s)

EDR ID Number  
 EPA ID Number

134  
 ENE  
 1/4-1/2  
 0.292 mi.  
 1543 ft.

**AIRTECH**  
**227 SUMMER ST**  
**EAST RUTHERFORD, NJ 07073**

**NJ SHWS 1000398014**  
**NJ UST NJD982716615**  
**RCRA NonGen / NLR**  
**NJ ISRA**  
**NY MANIFEST**

**Relative:**  
**Lower**  
**Actual:**  
**27 ft.**

**SHWS:**  
 Name: AIR TECH CORP  
 Address: 227 SUMMER ST  
 City,State,Zip: EAST RUTHERFORD BORO, NJ  
 Site ID: 55190  
 Status: Closed  
 Home Owner: No  
 PI Number: 025371

Detail As Of April 2012:  
 X Coord Site: Not reported  
 X Coord PI: Not reported  
 Y Coord Site: Not reported  
 Y Coord PI: Not reported

**UST:**  
 Facility ID: 025371

**Contact:**  
 Owner Name: Not Identified Not Identified  
 Organization: Not Identified  
 Contact Type(UST Reg): Facility Operator  
 Contact Address (UST Reg): Not reported  
 Contact Address 2 (UST Reg): Not reported  
 Contact City,St,Zip (UST Reg): Not reported

Owner Name: ANTHONY LASCARI  
 Organization: ANTHONY LASCARI & VINCENT LEONE  
 Contact Type(UST Reg): Tank Owner  
 Contact Address (UST Reg): 169 EDSON TERRACE  
 Contact Address 2 (UST Reg): Not reported  
 Contact City,St,Zip (UST Reg): Franklin Lakes, NJ 07417

**Tanks:**  
 Tank Id: TANK-1  
 Tank Number: A1  
**Tank Status: Removed**  
 Tank Status Date: 01/01/1979  
 Install Date: 01/01/1979  
 Tank Contents: Waste Oil  
 Tank Size: 1000  
 Tank Compliance: No  
 Overfill: No  
 Compliance Monitoring?: No  
 Overfill Protection: No  
 Spill Containment: No  
 Tank Wellhead Protection: Not reported  
 Tank/Pipe Construction Type: Pipe Bare steel  
 Tank/Pipe Construction Type: Tank Bare steel  
 Tank/Pipe Monitor: Pipe None  
 Tank/Pipe Monitor: Tank None

Map ID  
Direction  
Distance  
Elevation

MAP FINDINGS

Site

Database(s)

EDR ID Number  
EPA ID Number

**AIRTECH (Continued)**

1000398014

Tank Id: TANK-2  
Tank Number: A2  
**Tank Status: Removed**  
Tank Status Date: 01/01/1979  
Install Date: 01/01/1979  
Tank Contents: Unleaded Gasoline  
Tank Size: 1500  
Tank Compliance: No  
Overfill: Yes  
Compliance Monitoring?: No  
Overfill Protection: Yes  
Spill Containment: No  
Tank Wellhead Protection: Not reported  
Tank/Pipe Construction Type: Pipe Bare steel  
Tank/Pipe Construction Type: Tank Bare steel  
Tank/Pipe Monitor: Pipe None  
Tank/Pipe Monitor: Tank None

Tank Id: TANK-3  
Tank Number: A3  
**Tank Status: Removed**  
Tank Status Date: 01/01/1979  
Install Date: 01/01/1979  
Tank Contents: Unleaded Gasoline  
Tank Size: 1500  
Tank Compliance: No  
Overfill: Yes  
Compliance Monitoring?: No  
Overfill Protection: Yes  
Spill Containment: No  
Tank Wellhead Protection: Not reported  
Tank/Pipe Construction Type: Tank Bare steel  
Tank/Pipe Construction Type: Pipe Bare steel  
Tank/Pipe Monitor: Pipe None  
Tank/Pipe Monitor: Tank None

Tank Id: TANK-4  
Tank Number: A4  
**Tank Status: Removed**  
Tank Status Date: 01/01/1979  
Install Date: 01/01/1979  
Tank Contents: Heating Oil (No. 4)  
Tank Size: 5000  
Tank Compliance: No  
Overfill: Yes  
Compliance Monitoring?: No  
Overfill Protection: Yes  
Spill Containment: No  
Tank Wellhead Protection: Not reported  
Tank/Pipe Construction Type: Pipe Bare steel  
Tank/Pipe Construction Type: Tank Bare steel  
Tank/Pipe Monitor: Pipe None  
Tank/Pipe Monitor: Tank None

Map ID  
Direction  
Distance  
Elevation

MAP FINDINGS

Site

Database(s)

EDR ID Number  
EPA ID Number

**AIRTECH (Continued)**

**1000398014**

RCRA NonGen / NLR:

Date form received by agency: 2007-01-01 00:00:00.0  
Facility name: AIRTECH  
Facility address: 227 SUMMER ST  
EAST RUTHERFORD, NJ 07073-1904  
EPA ID: NJD982716615  
Mailing address: SUMMER ST  
EAST RUTHERFORD, NJ 07073  
Contact: Not reported  
Contact address: SUMMER ST  
EAST RUTHERFORD, NJ 07073  
Contact country: US  
Contact telephone: Not reported  
Contact email: Not reported  
EPA Region: 02  
Classification: Non-Generator  
Description: Handler: Non-Generators do not presently generate hazardous waste

Owner/Operator Summary:

Owner/operator name: LEONE VINCENT  
Owner/operator address: NOT REQUIRED  
NOT REQUIRED, WY 99999  
Owner/operator country: US  
Owner/operator telephone: 212-555-1212  
Owner/operator email: Not reported  
Owner/operator fax: Not reported  
Owner/operator extension: Not reported  
Legal status: Private  
Owner/Operator Type: Operator  
Owner/Op start date: Not reported  
Owner/Op end date: Not reported

Owner/operator name: LEONE VINCENT  
Owner/operator address: NOT REQUIRED  
NOT REQUIRED, WY 99999  
Owner/operator country: US  
Owner/operator telephone: 212-555-1212  
Owner/operator email: Not reported  
Owner/operator fax: Not reported  
Owner/operator extension: Not reported  
Legal status: Private  
Owner/Operator Type: Owner  
Owner/Op start date: Not reported  
Owner/Op end date: Not reported

Handler Activities Summary:

U.S. importer of hazardous waste: No  
Mixed waste (haz. and radioactive): No  
Recycler of hazardous waste: No  
Transporter of hazardous waste: No  
Treater, storer or disposer of HW: No  
Underground injection activity: No  
On-site burner exemption: No  
Furnace exemption: No  
Used oil fuel burner: No  
Used oil processor: No

Map ID  
Direction  
Distance  
Elevation

MAP FINDINGS

Site

Database(s)

EDR ID Number  
EPA ID Number

**AIRTECH (Continued)**

**1000398014**

User oil refiner: No  
Used oil fuel marketer to burner: No  
Used oil Specification marketer: No  
Used oil transfer facility: No  
Used oil transporter: No

Historical Generators:

Date form received by agency: 2006-01-01 00:00:00.0  
Site name: AIRTECH  
Classification: Not a generator, verified

Date form received by agency: 1988-10-25 00:00:00.0  
Site name: AIRTECH  
Classification: Small Quantity Generator

Hazardous Waste Summary:

. Waste code: D001  
. Waste name: IGNITABLE WASTE  
  
. Waste code: D002  
. Waste name: CORROSIVE WASTE

Violation Status: No violations found

NJ ISRA:

Name: AIR TECH CORP  
Address: 227 SUMMER STREET  
City,State,Zip: EAST RUTHERFORD BORO, NJ 07073  
Pi Number: 025371  
Action Number: ISR870001  
Title: E86A61 Air Tech Corporation  
Isra Trg: Finalized Date: Not reported  
Start Date: 1989-06-09  
Case Status: NFA (No Further Action) HISTORIC  
Case No: E86A61  
Case Name: Air Tech Corporation  
Trigger Type: Property Sale  
Trigger Date: 1988-05-31

Name: AIR TECH CORP  
Address: 227 SUMMER STREET  
City,State,Zip: EAST RUTHERFORD BORO, NJ 07073  
Pi Number: 025371  
Action Number: ISR910002  
Title: E91358 Air Tech Corporation  
Isra Trg: Finalized Date: Not reported  
Start Date: 1991-09-19  
Case Status: NFA (No Further Action) HISTORIC  
Case No: E91358  
Case Name: Air Tech Corporation  
Trigger Type: Cessation  
Trigger Date: 1991-07-16

NY MANIFEST:

Name: AIRTECH INC

Map ID  
Direction  
Distance  
Elevation

MAP FINDINGS

Site

Database(s)

EDR ID Number  
EPA ID Number

**AIRTECH (Continued)**

**1000398014**

Address: 227 SUMMER ST  
City,State,Zip: EAST RUTHERFORD, NJ 07073-1904  
Country: USA  
EPA ID: NJD982716615  
Facility Status: Not reported  
Location Address 1: 227 SUMMER STREET  
Code: BP  
Location Address 2: Not reported  
Total Tanks: Not reported  
Location City: EAST RUTHERFORD  
Location State: NJ  
Location Zip: 07073  
Location Zip 4: Not reported

**NY MANIFEST:**

EPAID: NJD982716615  
Mailing Name: AIRTECH INC  
Mailing Contact: AIRTECH INC  
Mailing Address 1: 227 SUMMER STREET  
Mailing Address 2: Not reported  
Mailing City: EAST RUTHERFORD  
Mailing State: NJ  
Mailing Zip: 07073  
Mailing Zip 4: Not reported  
Mailing Country: USA  
Mailing Phone: 2015465751

**NY MANIFEST:**

Document ID: NYA7224525  
Manifest Status: K  
seq: Not reported  
Year: 1988  
Trans1 State ID: 000000000  
Trans2 State ID: 000000000  
Generator Ship Date: 12/21/1988  
Trans1 Recv Date: 12/21/1988  
Trans2 Recv Date: / /  
TSD Site Recv Date: 12/22/1988  
Part A Recv Date: 01/26/1989  
Part B Recv Date: 01/04/1989  
Generator EPA ID: NJD982716615  
Trans1 EPA ID: PAD014146179  
Trans2 EPA ID: Not reported  
TSDF ID 1: NYD057770109  
TSDF ID 2: Not reported  
Manifest Tracking Number: Not reported  
Import Indicator: Not reported  
Export Indicator: Not reported  
Discr Quantity Indicator: Not reported  
Discr Type Indicator: Not reported  
Discr Residue Indicator: Not reported  
Discr Partial Reject Indicator: Not reported  
Discr Full Reject Indicator: Not reported  
Manifest Ref Number: Not reported  
Alt Facility RCRA ID: Not reported  
Alt Facility Sign Date: Not reported  
MGMT Method Type Code: Not reported

Map ID  
Direction  
Distance  
Elevation

MAP FINDINGS

Site

Database(s)

EDR ID Number  
EPA ID Number

**AIRTECH (Continued)**

**1000398014**

Waste Code: X726 - MISC OIL/GAS PRODUCTS (NJ ONLY)  
Waste Code: Not reported  
Waste Code: Not reported  
Waste Code: Not reported  
Waste Code: Not reported  
Waste Code: Not reported  
Quantity: 00650  
Units: G - Gallons (liquids only)\* (8.3 pounds)  
Number of Containers: 013  
Container Type: DM - Metal drums, barrels  
Handling Method: L Landfill.  
Specific Gravity: 100  
Waste Code: D001 - NON-LISTED IGNITABLE WASTES  
Waste Code: Not reported  
Waste Code: Not reported  
Waste Code: Not reported  
Waste Code: Not reported  
Quantity: 00100  
Units: G - Gallons (liquids only)\* (8.3 pounds)  
Number of Containers: 002  
Container Type: DM - Metal drums, barrels  
Handling Method: L Landfill.  
Specific Gravity: 100  
Waste Code: X725 - NJ ONLY  
Waste Code: Not reported  
Waste Code: Not reported  
Waste Code: Not reported  
Waste Code: Not reported  
Quantity: 00500  
Units: P - Pounds  
Number of Containers: 001  
Container Type: DM - Metal drums, barrels  
Handling Method: L Landfill.  
Specific Gravity: 100

135  
North  
1/4-1/2  
0.294 mi.  
1554 ft.

**5 AYER PL**  
**5 AYER PL**  
**RUTHERFORD BORO, NJ**

**NJ SHWS S109294268**  
**N/A**

**Relative:**  
**Lower**  
**Actual:**  
**51 ft.**

SHWS:  
Name: 5 AYER PL  
Address: 5 AYER PL  
City,State,Zip: RUTHERFORD BORO, NJ  
Site ID: 143107  
Status: Closed  
Home Owner: Yes  
PI Number: 189719

Detail As Of April 2012:

X Coord Site: Not reported  
X Coord PI: Not reported  
Y Coord Site: Not reported  
Y Coord PI: Not reported

Map ID  
Direction  
Distance  
Elevation

MAP FINDINGS

Site

Database(s)

EDR ID Number  
EPA ID Number

136  
SE  
1/4-1/2  
0.302 mi.  
1597 ft.

62 RAILROAD AVENUE  
62 RAILROAD AVE  
EAST RUTHERFORD BORO, NJ 07073

NJ SHWS  
NJ HIST HWS  
NJ BROWNFIELDS  
NJ Release

S107071547  
N/A

Relative:  
Lower  
Actual:  
9 ft.

SHWS:  
Name: 62 RAILROAD AVENUE  
Address: 62 RAILROAD AVE  
City,State,Zip: EAST RUTHERFORD BORO, NJ  
Site ID: Not reported  
Status: Active  
Home Owner: Not reported  
PI Number: 197966

Detail As Of April 2012:  
X Coord Site: Not reported  
X Coord PI: Not reported  
Y Coord Site: Not reported  
Y Coord PI: Not reported

Name: 62 RAILROAD AVENUE  
Address: 62 RAILROAD AVE  
City,State,Zip: EAST RUTHERFORD BORO, NJ  
Site ID: 149954  
Status: Active  
Home Owner: No  
PI Number: 197966

Detail As Of April 2012:  
X Coord Site: Not reported  
X Coord PI: Not reported  
Y Coord Site: Not reported  
Y Coord PI: Not reported

HIST SHWS:  
**Case Status:** Active  
Status Date: 7/17/2003  
Case ID: 197966  
Contact: Bureau of Field Operations - Northern  
Sub Section Label: A: Sites with On-Site Sources of Contamination  
Site Municipality: 0212  
Remedial Level Code: C1  
Classification exception area dt: None  
Classification exception area dt: Not reported  
Deed Notice Status: None  
Deed Notice Date: Not reported  
Engineering Control Status: None  
Engineering Control Date: Not reported  
National Priorities List Status: Not reported  
National Priorities List Date: Not reported  
X Coordinate: 603252  
Y Coordinate: 725648  
Coordinate System: NJ State Plane (NAD83) - USFEET

BROWNFIELDS:  
Name: 62 RAILROAD AVENUE  
Address: 62 RAILROAD AVE  
City,State,Zip: EAST RUTHERFORD BOROUGH, EAST RUTHERFORD BOROUGH 07073



Map ID  
Direction  
Distance  
Elevation

MAP FINDINGS

Site

Database(s)

EDR ID Number  
EPA ID Number

**62 RAILROAD AVENUE (Continued)**

**S107071547**

Price:	Not reported
Assessed Value:	Not reported
Property Size:	Unknown
Annual Taxes:	Not reported
Representative Address:	Not reported
Representative City/State/Zip:	Not reported
Submitter Name:	Not reported
Submitter Address1:	Not reported
Submitter Address2:	Not reported
Submitter City:	Not reported
Submitter State:	Not reported
Submitter Zip:	Not reported
Submitter Email:	Not reported
Submitter Phone:	Not reported
Transaction Type:	Not reported
Transfer Type:	Not reported
Site Number:	3983
X Coordinate:	603252
Y Coordinate:	725648
Coord:	603252:725648
AutoID:	Not reported
Ownership Type:	unknown
Ownership:	DEP Case
PStatus:	DEP Case
PI Number:	197966
Owner Name:	Not reported
Owner Address + Owner Street:	Not reported
Owner City:	Not reported
Owner State:	Not reported
Owner Zip Code:	Not reported
Owner County:	Not reported
Owner Phone:	9999999999
Owner Fax:	9999999999
Owner Email:	Not reported
Owner Organization:	Not reported
Authorized Representative:	Not reported
Auth Rep Relation to Owner:	Not reported
Municipal Contact Name:	Not reported
Municipal Contact Street:	Not reported
Municipal Contact City:	Not reported
Municipal Contact State:	Not reported
Municipal Contact Zip Code:	Not reported
Municipal Contact Phone:	9999999999
Municipal Contact Fax:	9999999999
Municipal Contact Email:	Not reported
Department:	Not reported
Municipal Contact Title:	Not reported
Contact Relation to Owner:	Not reported
Current Zoning:	Not reported
Proposed Zoning:	Not reported
Copy of Title Insurance:	Not reported
Block:	101
Lot:	2.02
Development Plan Completed:	Unknown
Market Study Completed:	Unknown
Current Activity:	Not reported
Current Operations:	Not reported

Map ID  
Direction  
Distance  
Elevation

MAP FINDINGS

Site

Database(s)

EDR ID Number  
EPA ID Number

**62 RAILROAD AVENUE (Continued)**

**S107071547**

Prior Operations:	Not reported
Deed Restrictions:	Unknown
Easements:	Unknown
Buildings:	Not reported
Condition of Buildings:	Not reported
Square Footage:	Not reported
Total Buildable Space:	Not reported
Lease Price:	Not reported
Tax Certificate:	Unknown
Tax Lien:	Unknown
Other Liens/Judgements:	No
Traffic Study:	Unknown
Road Access:	Not reported
Waterfront Access:	Unknown
Airport Access:	Unknown
Public Transportation Access:	Unknown
Major Highway Name:	Not reported
Major Highway Interchange:	Not reported
Major Highway Miles Away:	Not reported
Local Highway Name:	Not reported
Local Highway Interchange:	Not reported
Local Highway Miles Away:	Not reported
Rail Type:	Not reported
Rail Name:	Not reported
Rail Station:	Not reported
Rail Miles Away:	Not reported
Public Water:	Unknown
Electric:	Unknown
Gas:	Unknown
Public Sewer:	Unknown
Telephone:	Unknown
Cable:	Unknown
Fiber Optics:	Unknown
Wetlands:	No
Sensitive Ecosystems/Habitats:	No
Endangered Species:	No
Historic/Archeological Site:	No
100 Year Flood Plain:	No
500 Year Flood Plain:	No
Environmental Report Copies:	Yes
List Containing Site:	Not reported
Preliminary Assessment:	No
Site Investigation:	No
Remedial Investigation:	No
Remedial Action Workplan:	No
Voluntary Cleanup Program:	No
Environmental Litigation:	No
Remediation In Progress:	Yes
Remediation Estimated Complete Date:	Not reported
Regulatory sign-off:	No
Regulatory Sign-Off Description:	Not reported
Other Incentives:	No
Low Interest Rates:	No
HDSRF Grants:	No
TIF:	No
HDSRF Loans:	No
USA Loans:	No

Map ID  
Direction  
Distance  
Elevation

MAP FINDINGS

Site

Database(s)

EDR ID Number  
EPA ID Number

**62 RAILROAD AVENUE (Continued)**

**S107071547**

USA Grants: No  
Designated Redevelopment Area: No  
Environmental Opportunity Zone: No  
Tax Rebate or Abatement: No  
Empowerment Zone (Federal): No  
Urban Coordinating Council Neighborhood: No  
Enterprise Community (Federal): No  
Urban Enterprise Zone: No  
Additional Comments: 1) Assigned to Program,7/17/2003 2) C1: No Formal Design - Source Known or Identified-Potential GW Contamination established 7/17/2003  
County\_int\_FK: 2  
Municipality\_int\_FK: 34  
Planning Area Designation: Planning Area 1  
Authorized Representative Email: Not reported  
Authorized Representative Phone: 9999999999  
General Comments: Not reported

**NJ Release:**

Name: Not reported  
Address: 62 RAILROAD AVE  
City,State,Zip: EAST RUTHERFORD BORO, NJ  
Facility Type: Commercial  
Facility Phone: Not reported  
Incident Date: 01/02/2002  
Incident Time: Not reported  
Trenton Dispatch Log Number: 33438  
Case Number: 02-09-12-1138-28  
Date Received: 09/12/2002  
Nature of Incident: Not reported  
Operator: Not reported  
Incident Type: Soil Contamination  
Incident Location: AT SITE  
Location: Not reported  
Other Location: Not reported  
Contact Name: Not reported  
Caller Name: Not reported  
Caller Title: Not reported  
Caller Address: Not reported  
Caller City,St,Zip: Not reported  
Caller Telephone: Not reported  
Substance(s): Not reported  
Substance Type: Not reported  
Substance Identity: Not reported  
CAS Number: Not reported  
A310 Letter: Not reported  
TCPA Chemical: Not reported  
Hazrds Material: Not reported  
COMU: Not reported  
Ref. Code: Not reported  
Amt Released: Not reported  
Contained: Not reported  
Release Type: Not reported  
Release VE: Not reported  
Injuries: No  
Public Exposure: No  
Facility Evacuation: No  
Police at Scene: No

Map ID  
Direction  
Distance  
Elevation

MAP FINDINGS

Site

Database(s)

EDR ID Number  
EPA ID Number

**62 RAILROAD AVENUE (Continued)**

**S107071547**

Firemen at Scene:	No
Contamination of:	Not reported
Receiving Water:	Not reported
Status at Spill:	Not reported
NJ Spill Date:	Not reported
NJ Spill Time:	Not reported
NJ Spill Name:	Not reported
NJ Spill Title:	Not reported
NJ Spill Phone:	Not reported
Other Date:	Not reported
Other Time:	Not reported
Other Name:	Not reported
Other Title:	Not reported
Other Telephone:	Not reported
Public Evacuation:	No
Assistance Requested:	Not reported
Wind Direction/Speed:	Not reported
Local Municipality Notified:	Not reported
Local Municipality Name:	Not reported
Local Municipality Title:	Not reported
Local Municipality Telephone:	Not reported
Local Municipality Date:	Not reported
Local Municipality Time:	Not reported
Incident Description:	Not reported
Incident Name:	Not reported
Incident Referred To:	Not reported
Incident Region:	Not reported
Incident Telephone:	Not reported
Incident Date:	Not reported
Incident time:	Not reported
Incident ITM:	Not reported
Comments:	Not reported
Date A310 Letter Printed:	Not reported
Date Local Authority Was Notified:	Not reported
Date Updated:	Not reported
Date Report Faxed to Local Authority:	Not reported
Local Authority Notification Date:	Not reported
Rep Receive Date:	09/12/2002
Reporter Type:	Other
Reporter Name:	REDACTED
Reporter Title:	REDACTED
Reporter Org:	REDACTED
Reporter Address:	Not reported
Reporter City,St,Zip:	Not reported
Reporter County:	Not reported
Incident Status:	Continuous
Incident Category Source:	Other
Incident Source Name:	UNKNOWN
Incident Source Address:	Not reported
Incident Source Address 2:	Not reported
Incident Source City,St,Zip:	Not reported
Incident Source County:	Not reported
DEP Requested:	Yes
Confidential:	Not reported
Notify Type:	Not reported
Road Closed:	No
Direction:	Not reported

Map ID  
Direction  
Distance  
Elevation

MAP FINDINGS

Site

Database(s)

EDR ID Number  
EPA ID Number

**62 RAILROAD AVENUE (Continued)**

**S107071547**

Responsible Party: Not reported  
Responsible Party Name: Not reported  
Responsible Party Contact: Not reported  
Responsible Party Title: Not reported  
Responsible Party Phone: Not reported  
Responsible Party Street: Not reported  
Responsible Party County: Not reported  
Responsible Party City,St,Zip: Not reported  
Memo. Of Understanding: Not reported  
Drill/trng Exercise: Not reported  
Hazardous: Not reported

**AF137  
SE  
1/4-1/2  
0.305 mi.  
1610 ft.**

**SOUTH BERGENITE INCORPORATED  
39 MEADOW ROAD  
RUTHERFORD BORO, NJ 07070**

**NJ ISRA S107590305  
N/A**

**Site 2 of 2 in cluster AF**

**Relative:  
Lower**

**NJ ISRA:**

**Actual:  
10 ft.**

Name: SOUTH BERGENITE INCORPORATED  
Address: 39 MEADOW ROAD  
City,State,Zip: RUTHERFORD BORO, NJ 07070  
Pi Number: G000014542  
Action Number: ISR870002  
Title: E87340 South Bergenite, Incorp  
Isra Trg: Finalized Date: Not reported  
Start Date: 1987-07-24  
Case Status: NFA (No Further Action) HISTORIC  
Case No: E87340  
Case Name: South Bergenite, Incorporated  
Trigger Type: Stock Transfer  
Trigger Date: 1987-07-06

Name: SOUTH BERGENITE INCORPORATED  
Address: 39 MEADOW ROAD  
City,State,Zip: RUTHERFORD BORO, NJ 07070  
Pi Number: G000014542  
Action Number: ISR900001  
Title: E89976 Bergen Community Newspa  
Isra Trg: Finalized Date: Not reported  
Start Date: 1990-06-29  
Case Status: NFA (No Further Action) HISTORIC  
Case No: E89976  
Case Name: Bergen Community Newspapers  
Trigger Type: Stock Transfer  
Trigger Date: 1990-03-19

Name: SOUTH BERGENITE INCORPORATED  
Address: 39 MEADOW ROAD  
City,State,Zip: RUTHERFORD BORO, NJ 07070  
Pi Number: G000014542  
Action Number: ISR900003  
Title: E90358 Bergen Community Newspa  
Isra Trg: Finalized Date: Not reported  
Start Date: 1990-08-24  
Case Status: NFA (No Further Action) HISTORIC  
Case No: E90358  
Case Name: Bergen Community Newspapers

Map ID  
Direction  
Distance  
Elevation

MAP FINDINGS

Site

Database(s)

EDR ID Number  
EPA ID Number

**SOUTH BERGENITE INCORPORATED (Continued)**

**S107590305**

Trigger Type: Cessation  
Trigger Date: 1990-06-25

138  
SSE  
1/4-1/2  
0.307 mi.  
1620 ft.

**HUMPHREYS PHARMACAL INC**  
**63 MEADOW RD**  
**RUTHERFORD BORO, NJ 07070**

**NJ UST U003947546**  
**NJ ISRA N/A**

**Relative:**  
**Lower**

UST:  
Facility ID: 133292

**Actual:**  
**12 ft.**

Contact:  
Owner Name: JERRY WOLDARCZYK  
Organization: JERRY WOLDARCZYK  
Contact Type(UST Reg): Tank Owner  
Contact Address (UST Reg): 125 E PROSPECT ST  
Contact Address 2 (UST Reg): Not reported  
Contact City,St,Zip (UST Reg): Hawthorne, NJ 07506

**Tanks:**

Tank Id: TANK-2  
Tank Number: 1  
**Tank Status: Abandoned in Place**  
Tank Status Date: 09/27/2002  
Install Date: 01/01/1944  
Tank Contents: Heating Oil (No. 2)  
Tank Size: 6000  
Tank Compliance: No  
Overfill: Not reported  
Compliance Monitoring?: No  
Overfill Protection: Not reported  
Spill Containment: Not reported  
Tank Wellhead Protection: Not reported  
Tank/Pipe Construction Type: Pipe Bare steel  
Tank/Pipe Construction Type: Tank Bare steel  
Tank/Pipe Monitor: Pipe Statistical Inventory Reconciliation  
Tank/Pipe Monitor: Tank Manual Tank Gauging  
Tank/Pipe Monitor: Tank Statistical Inventory Reconciliation

**NJ ISRA:**

Name: HUMPHREYS PHARMACAL INC  
Address: 63 MEADOW RD  
City,State,Zip: RUTHERFORD BORO, NJ 07070  
Pi Number: 133292  
Action Number: ISR020002  
Title: E20020077 Humphreys Pharmacal  
Isra Trg: Finalized Date: 6/30/2001  
Start Date: 2002-09-11  
Case Status: NFA-A (Unrestricted Use)  
Case No: E20020077  
Case Name: Humphreys Pharmacal Inc  
Trigger Type: Cessation  
Trigger Date: 2001-06-30

Map ID  
Direction  
Distance  
Elevation

MAP FINDINGS

Site

Database(s)

EDR ID Number  
EPA ID Number

139  
East  
1/4-1/2  
0.310 mi.  
1635 ft.

**EAST RUTHERFORD AUTOBODY FORMER**  
**111 UNION AVE**  
**EAST RUTHERFORD BORO, NJ 07073**

**NJ SHWS** U004115362  
**NJ LUST** N/A  
**NJ UST**

**Relative:**  
**Lower**  
**Actual:**  
**9 ft.**

**SHWS:**  
Name: EAST RUTHERFORD AUTOBODY FORMER  
Address: 111 UNION AVE  
City,State,Zip: EAST RUTHERFORD BORO, NJ  
Site ID: Not reported  
Status: Active  
Home Owner: Not reported  
PI Number: 458153

Detail As Of April 2012:

X Coord Site: Not reported  
X Coord PI: Not reported  
Y Coord Site: Not reported  
Y Coord PI: Not reported

Name: EAST RUTHERFORD AUTOBODY FORMER  
Address: 111 UNION AVE  
City,State,Zip: EAST RUTHERFORD BORO, NJ  
Site ID: 12294  
Status: Active  
Home Owner: No  
PI Number: 458153

Detail As Of April 2012:

X Coord Site: Not reported  
X Coord PI: Not reported  
Y Coord Site: Not reported  
Y Coord PI: Not reported

**LUST:**

Name: EAST RUTHERFORD AUTOBODY FORMER  
Address: 111 UNION AVE  
City,State,Zip: EAST RUTHERFORD BORO, NJ  
Case ID: 458153  
Activity Number: LSR130001

**UST:**

Facility ID: 458153

**Contact:**

Owner Name: RICH RIZZO  
Organization: 212 WASHINGTON LLC  
Contact Type(UST Reg): Facility Operator  
Contact Address (UST Reg): 139 RTE 17 S  
Contact Address 2 (UST Reg): Not reported  
Contact City,St,Zip (UST Reg): Hackensack, NJ 07601

Owner Name: RICH RIZZO  
Organization: 212 WASHINGTON LLC  
Contact Type(UST Reg): Tank Owner  
Contact Address (UST Reg): 139 RTE 17 S  
Contact Address 2 (UST Reg): Not reported  
Contact City,St,Zip (UST Reg): Hackensack, NJ 07601

Map ID  
Direction  
Distance  
Elevation

MAP FINDINGS

Site

Database(s)

EDR ID Number  
EPA ID Number

**EAST RUTHERFORD AUTOBODY FORMER (Continued)**

**U004115362**

Tanks:

Tank Id: TANK-1  
Tank Number: 01  
**Tank Status: Removed**  
Tank Status Date: 12/06/2011  
Install Date: 01/01/1944  
Tank Contents: Leaded Gasoline  
Tank Size: 10000  
Tank Compliance: No  
Overfill: Not reported  
Compliance Monitoring?: No  
Overfill Protection: Not reported  
Spill Containment: Not reported  
Tank Wellhead Protection: Not reported  
Tank/Pipe Construction Type: Tank Bare steel  
Tank/Pipe Construction Type: Pipe Bare steel  
Tank/Pipe Monitor: Pipe None  
Tank/Pipe Monitor: Tank None

Tank Id: TANK-2  
Tank Number: 02  
**Tank Status: Removed**  
Tank Status Date: 12/06/2011  
Install Date: 01/01/1944  
Tank Contents: Leaded Gasoline  
Tank Size: 10000  
Tank Compliance: No  
Overfill: Not reported  
Compliance Monitoring?: No  
Overfill Protection: Not reported  
Spill Containment: Not reported  
Tank Wellhead Protection: Not reported  
Tank/Pipe Construction Type: Tank Bare steel  
Tank/Pipe Construction Type: Pipe Bare steel  
Tank/Pipe Monitor: Pipe None  
Tank/Pipe Monitor: Tank None

Tank Id: TANK-3  
Tank Number: 03  
**Tank Status: Removed**  
Tank Status Date: 12/06/2011  
Install Date: 01/01/1944  
Tank Contents: Leaded Gasoline  
Tank Size: 10000  
Tank Compliance: No  
Overfill: Not reported  
Compliance Monitoring?: No  
Overfill Protection: Not reported  
Spill Containment: Not reported  
Tank Wellhead Protection: Not reported  
Tank/Pipe Construction Type: Tank Bare steel  
Tank/Pipe Construction Type: Pipe Bare steel  
Tank/Pipe Monitor: Pipe None  
Tank/Pipe Monitor: Tank None



Map ID  
Direction  
Distance  
Elevation

MAP FINDINGS

Site

Database(s)

EDR ID Number  
EPA ID Number

**EAST RUTHERFORD AUTOBODY FORMER (Continued)**

**U004115362**

Tank Id: TANK-4  
Tank Number: 04  
**Tank Status: Removed**  
Tank Status Date: 12/09/2011  
Install Date: 01/01/1944  
Tank Contents: Medium Diesel Fuel (No. 2-D)  
Tank Size: 4000  
Tank Compliance: No  
Overfill: Not reported  
Compliance Monitoring?: No  
Overfill Protection: Not reported  
Spill Containment: Not reported  
Tank Wellhead Protection: Not reported  
Tank/Pipe Construction Type: Pipe Bare steel  
Tank/Pipe Construction Type: Tank Bare steel  
Tank/Pipe Monitor: Pipe None  
Tank/Pipe Monitor: Tank None

Tank Id: TANK-5  
Tank Number: 05  
**Tank Status: Removed**  
Tank Status Date: 12/01/2011  
Install Date: 01/01/1944  
Tank Contents: Heating Oil (No. 2)  
Tank Size: 4000  
Tank Compliance: No  
Overfill: Not reported  
Compliance Monitoring?: No  
Overfill Protection: Not reported  
Spill Containment: Not reported  
Tank Wellhead Protection: Not reported  
Tank/Pipe Construction Type: Tank Bare steel  
Tank/Pipe Construction Type: Pipe Bare steel  
Tank/Pipe Monitor: Pipe Other: Safe (European) Suction  
Tank/Pipe Monitor: Tank None

Tank Id: TANK-6  
Tank Number: 06  
**Tank Status: Removed**  
Tank Status Date: 12/01/2011  
Install Date: 01/01/1944  
Tank Contents: Heating Oil (No. 2)  
Tank Size: 4000  
Tank Compliance: No  
Overfill: Not reported  
Compliance Monitoring?: No  
Overfill Protection: Not reported  
Spill Containment: Not reported  
Tank Wellhead Protection: Not reported  
Tank/Pipe Construction Type: Tank Bare steel  
Tank/Pipe Construction Type: Pipe Bare steel  
Tank/Pipe Monitor: Pipe None  
Tank/Pipe Monitor: Tank None

Map ID  
Direction  
Distance  
Elevation

MAP FINDINGS

Site

Database(s)

EDR ID Number  
EPA ID Number

**EAST RUTHERFORD AUTOBODY FORMER (Continued)**

**U004115362**

Tank Id: TANK-7  
Tank Number: 07  
**Tank Status: Removed**  
Tank Status Date: 12/09/2011  
Install Date: 01/01/1944  
Tank Contents: Unleaded Gasoline  
Tank Size: 1000  
Tank Compliance: No  
Overfill: Not reported  
Compliance Monitoring?: No  
Overfill Protection: Not reported  
Spill Containment: Not reported  
Tank Wellhead Protection: Not reported  
Tank/Pipe Construction Type: Pipe Bare steel  
Tank/Pipe Construction Type: Tank Bare steel  
Tank/Pipe Monitor: Pipe Other: Safe (European) Suction  
Tank/Pipe Monitor: Tank None

Tank Id: TANK-8  
Tank Number: 08  
**Tank Status: Removed**  
Tank Status Date: 12/09/2011  
Install Date: 01/01/1944  
Tank Contents: Unleaded Gasoline  
Tank Size: 550  
Tank Compliance: No  
Overfill: Not reported  
Compliance Monitoring?: No  
Overfill Protection: Not reported  
Spill Containment: Not reported  
Tank Wellhead Protection: Not reported  
Tank/Pipe Construction Type: Pipe Bare steel  
Tank/Pipe Construction Type: Tank Bare steel  
Tank/Pipe Monitor: Pipe Other: Safe (European) Suction  
Tank/Pipe Monitor: Tank None

140  
North  
1/4-1/2  
0.319 mi.  
1684 ft.

31 IVY PLACE  
31 IVY PL  
RUTHERFORD BORO, NJ 07070

NJ SHWS S107085352  
NJ HIST HWS N/A  
NJ VCP  
NJ NJEMS  
NJ Release

Relative:  
Lower  
Actual:  
56 ft.

SHWS:  
Name: 31 IVY PLACE  
Address: 31 IVY PL  
City,State,Zip: RUTHERFORD BORO, NJ  
Site ID: 181322  
Status: Closed  
Home Owner: Yes  
PI Number: 237374  
  
Detail As Of April 2012:  
X Coord Site: 601606.1  
X Coord PI: 601606.1  
Y Coord Site: 728242.04  
Y Coord PI: 728242.04

Map ID  
Direction  
Distance  
Elevation

MAP FINDINGS

Site

Database(s)

EDR ID Number  
EPA ID Number

31 IVY PLACE (Continued)

S107085352

HIST SHWS:

**Case Status:** Active  
Status Date: 9/27/2004  
Case ID: 237374  
Contact: County Environmental Health Act  
Sub Section Label: A: Sites with On-Site Sources of Contamination  
Site Municipality: 0256  
Remedial Level Code: C1  
Classification exception area dt: None  
Classification exception area dt: Not reported  
Deed Notice Status: None  
Deed Notice Date: Not reported  
Engineering Control Status: None  
Engineering Control Date: Not reported  
National Priorities List Status: Not reported  
National Priorities List Date: Not reported  
X Coordinate: 601606.18999999994  
Y Coordinate: 728242.04000000004  
Coordinate System: NJ State Plane (NAD83) - USFEET

VCP:

Incident Number: 04-09-27-1248-40  
MOA Execution Date: 06/02/2006  
Type Of Vcp File: HISTORICAL  
Pi Number: Not reported  
Case Type(Case Type): Not reported  
Case Contact: Department Not reported  
Case Contact Name: Not reported  
Case Contact: Organization Not reported  
Case Contact: Address: Line1 Not reported  
Case Contact: Address: Line2 Not reported  
Case Contact: Address: Line3 Not reported  
Case Contact City,St,Zip: Not reported

NJEMS:

Name: 31 IVY PLACE  
Address: 31 IVY PL  
City,State,Zip: RUTHERFORD, NJ 07070  
Site Id: 181322  
Municipality: RUTHERFORD BORO  
Municipality Name From Spatial Overlay: RUTHERFORD BORO  
GNIS Civil Code For Municipality: 885383  
Municipal Code (NJ-1040): 0256  
X Coord: 601724  
Y Coord: 728135  
Coord System: NJ STATE PLANE (NAD83) - USFEET  
Coord Type: GIS Parcel Centroid  
Coord Orign: DEP-GIS  
State Standard Numeric Code From Spatial Overlay: 0256  
Unique Feature Number For Municipality From Spatial Overlay: 3400365280  
Eleven Digit Hydrologic Unit Code From Spatial Overlay: 02030103180  
Fourteen Digit Hydrologic Unit Code From Spatial Overlay: 02030103180070  
Watershed Management Area Number From Spatial Overlay: 05  
Watershed Management Area Name From Spatial Overlay: Hackensack, Hudson, and Pascack  
Water Region Code From Spatial Overlay: 1  
Water Region Name From Spatial Overlay: Northeast

Map ID  
Direction  
Distance  
Elevation

MAP FINDINGS

Site

Database(s)

EDR ID Number  
EPA ID Number

**31 IVY PLACE (Continued)**

**S107085352**

Sub Watershed Name From Overlay: Berrys Creek (below Paterson Ave)  
Watershed Name From Spatial Overlay: Hackensack R (below/incl Hirshfeld Bk)

NJ Release:

Name: Not reported  
Address: 31 IVY PL  
City,State,Zip: RUTHERFORD BORO, NJ 07070  
Facility Type: Residential  
Facility Phone: Not reported  
Incident Date: 09/27/2004  
Incident Time: Not reported  
Trenton Dispatch Log Number: 115184  
Case Number: 04-09-27-1248-40  
Date Received: 09/27/2004  
Nature of Incident: Not reported  
Operator: Not reported  
Incident Type: Underground Storage Tank  
Incident Location: RESIDENCE  
Location: Not reported  
Other Location: Not reported  
Contact Name: Not reported  
Caller Name: Not reported  
Caller Title: Not reported  
Caller Address: Not reported  
Caller City,St,Zip: Not reported  
Caller Telephone: Not reported  
Substance(s): Not reported  
Substance Type: Not reported  
Substance Identity: Not reported  
CAS Number: Not reported  
A310 Letter: Not reported  
TCPA Chemical: Not reported  
Hazrds Material: Not reported  
COMU: Not reported  
Ref. Code: Not reported  
Amt Released: Not reported  
Contained: Not reported  
Release Type: Not reported  
Release VE: Not reported  
Injuries: No  
Public Exposure: No  
Facility Evacuation: No  
Police at Scene: No  
Firemen at Scene: No  
Contamination of: Not reported  
Receiving Water: Not reported  
Status at Spill: Not reported  
NJ Spill Date: Not reported  
NJ Spill Time: Not reported  
NJ Spill Name: Not reported  
NJ Spill Title: Not reported  
NJ Spill Phone: Not reported  
Other Date: Not reported  
Other Time: Not reported  
Other Name: Not reported  
Other Title: Not reported  
Other Telephone: Not reported

Map ID  
Direction  
Distance  
Elevation

MAP FINDINGS

Site

Database(s)

EDR ID Number  
EPA ID Number

**31 IVY PLACE (Continued)**

**S107085352**

Public Evacuation:	No
Assistance Requested:	Not reported
Wind Direction/Speed:	Not reported
Local Municipality Notified:	Not reported
Local Municipality Name:	Not reported
Local Municipality Title:	Not reported
Local Municipality Telephone:	Not reported
Local Municipality Date:	Not reported
Local Municipality Time:	Not reported
Incident Description:	Not reported
Incident Name:	Not reported
Incident Referred To:	Not reported
Incident Region:	Not reported
Incident Telephone:	Not reported
Incident Date:	Not reported
Incident time:	Not reported
Incident ITM:	Not reported
Comments:	Not reported
Date A310 Letter Printed:	Not reported
Date Local Authority Was Notified:	Not reported
Date Updated:	Not reported
Date Report Faxed to Local Authority:	Not reported
Local Authority Notification Date:	Not reported
Rep Receive Date:	09/27/2004
Reporter Type:	Other
Reporter Name:	REDACTED
Reporter Title:	REDACTED
Reporter Org:	REDACTED
Reporter Address:	Not reported
Reporter City,St,Zip:	Not reported
Reporter County:	Not reported
Incident Status:	Terminated
Incident Category Source:	Other
Incident Source Name:	BURT GILLUM
Incident Source Address:	31 IVY PL
Incident Source Address 2:	Not reported
Incident Source City,St,Zip:	Rutherford Boro, NJ 07070
Incident Source County:	Bergen
DEP Requested:	No
Confidential:	Not reported
Notify Type:	Not reported
Road Closed:	No
Direction:	Not reported
Responsible Party:	Not reported
Responsible Party Name:	Not reported
Responsible Party Contact:	Not reported
Responsible Party Title:	Not reported
Responsible Party Phone:	Not reported
Responsible Party Street:	Not reported
Responsible Party County:	Not reported
Responsible Party City,St,Zip:	Not reported
Memo. Of Understanding:	Not reported
Drill/trng Exercise:	Not reported
Hazardous:	Not reported

MAP FINDINGS

Map ID  
Direction  
Distance  
Elevation

Site

Database(s)

EDR ID Number  
EPA ID Number

**AG141**     **111 MORTIMER AVENUE**  
**NNW**       **111 MORTIMER AVE**  
**1/4-1/2**     **RUTHERFORD, NJ 07070**  
**0.320 mi.**  
**1691 ft.**     **Site 1 of 2 in cluster AG**

**NJ SHWS**   **S118965064**  
**NJ NJEMS**   **N/A**  
**NJ Release**

**Relative:**  
**Higher**  
**Actual:**  
**71 ft.**

**SHWS:**  
Name:                                     111 MORTIMER AVENUE  
Address:                                   111 MORTIMER AVE  
City,State,Zip:                         RUTHERFORD BORO, NJ  
Site ID:                                    593458  
Status:                                     Closed  
Home Owner:                             Yes  
PI Number:                                745440

Detail As Of April 2012:  
X Coord Site:                            Not reported  
X Coord PI:                                Not reported  
Y Coord Site:                              Not reported  
Y Coord PI:                                Not reported

**NJEMS:**  
Name:                                         111 MORTIMER AVENUE  
Address:                                       111 MORTIMER AVE  
City,State,Zip:                             RUTHERFORD, NJ 07070  
Site Id:                                        593458  
Municipality:                                RUTHERFORD BORO  
Municipality Name From Spatial Overlay: RUTHERFORD BORO  
GNIS Civil Code For Municipality:     885383  
Municipal Code (NJ-1040):               0256  
X Coord:                                      600949  
Y Coord:                                      727900  
Coord System:                               NJ STATE PLANE (NAD83) - USFEET  
Coord Type:                                 Exact Address Match  
Coord Orign:                                 DEP-GIS  
State Standard Numeric Code From Spatial Overlay: 0256  
Unique Feature Number For Municipality From Spatial Overlay: 3400365280  
Eleven Digit Hydrologic Unit Code From Spatial Overlay): 02030103180  
Fourteen Digit Hydrologic Unit Code From Spatial Overlay: 02030103180070  
Watershed Management Area Number From Spatial Overlay: 05  
Watershed Management Area Name From Spatial Overlay: Hackensack, Hudson, and Pascack  
Water Region Code From Spatial Overlay: 1  
Water Region Name From Spatial Overlay: Northeast  
Sub Watershed Name From Overlay:     Berrys Creek (below Paterson Ave)  
Watershed Name From Spatial Overlay:   Hackensack R (below/incl Hirshfeld Bk)

**NJ Release:**  
Name:                                         Not reported  
Address:                                       111 MORTIMER AV  
City,State,Zip:                             RUTHERFORD BORO, NJ 07070  
Facility Type:                               Residential  
Facility Phone:                              Not reported  
Incident Date:                               09/01/2016  
Incident Time:                               Not reported  
Trenton Dispatch Log Number:         615112  
Case Number:                                16-09-07-1651-32  
Date Received:                               09/07/2016  
Nature of Incident:                         Not reported  
Operator:                                      Not reported

Map ID  
Direction  
Distance  
Elevation

MAP FINDINGS

Site

Database(s)

EDR ID Number  
EPA ID Number

111 MORTIMER AVENUE (Continued)

S118965064

Incident Type:	Underground Storage Tank
Incident Location:	RESIDENCE
Location:	Not reported
Other Location:	Not reported
Contact Name:	OWNER
Caller Name:	Not reported
Caller Title:	Not reported
Caller Address:	Not reported
Caller City,St,Zip:	Not reported
Caller Telephone:	Not reported
Substance(s):	Not reported
Substance Type:	Not reported
Substance Identity:	Not reported
CAS Number:	Not reported
A310 Letter:	Not reported
TCPA Chemical:	Not reported
Hazrds Material:	Not reported
COMU:	Not reported
Ref. Code:	Not reported
Amt Released:	Not reported
Contained:	Not reported
Release Type:	Not reported
Release VE:	Not reported
Injuries:	No
Public Exposure:	No
Facility Evacuation:	No
Police at Scene:	No
Firemen at Scene:	No
Contamination of:	Not reported
Receiving Water:	Not reported
Status at Spill:	Not reported
NJ Spill Date:	Not reported
NJ Spill Time:	Not reported
NJ Spill Name:	Not reported
NJ Spill Title:	Not reported
NJ Spill Phone:	Not reported
Other Date:	Not reported
Other Time:	Not reported
Other Name:	Not reported
Other Title:	Not reported
Other Telephone:	Not reported
Public Evacuation:	No
Assistance Requested:	Not reported
Wind Direction/Speed:	Not reported
Local Municipality Notified:	Not reported
Local Municipality Name:	Not reported
Local Municipality Title:	Not reported
Local Municipality Telephone:	Not reported
Local Municipality Date:	Not reported
Local Municipality Time:	Not reported
Incident Description:	Not reported
Incident Name:	Not reported
Incident Referred To:	Not reported
Incident Region:	Not reported
Incident Telephone:	Not reported
Incident Date:	Not reported
Incident time:	Not reported

Map ID  
Direction  
Distance  
Elevation

MAP FINDINGS

Site

Database(s)

EDR ID Number  
EPA ID Number

111 MORTIMER AVENUE (Continued)

S118965064

Incident ITM: Not reported  
Comments: Not reported  
Date A310 Letter Printed: Not reported  
Date Local Authority Was Notified: Not reported  
Date Updated: Not reported  
Date Report Faxed to Local Authority: Not reported  
Local Authority Notification Date: Not reported  
Rep Receive Date: 09/07/2016  
Reporter Type: Other  
Reporter Name: REDACTED  
Reporter Title: REDACTED  
Reporter Org: REDACTED  
Reporter Address: Not reported  
Reporter City,St,Zip: Not reported  
Reporter County: Not reported  
Incident Status: Terminated  
Incident Category Source: Other  
Incident Source Name: MICHAEL ZOLE  
Incident Source Address: 111 MORTIMER AV  
Incident Source Address 2: Not reported  
Incident Source City,St,Zip: Rutherford Boro, NJ 07070  
Incident Source County: Bergen  
DEP Requested: No  
Confidential: Not reported  
Notify Type: Not reported  
Road Closed: Not reported  
Direction: Not reported  
Responsible Party: Not reported  
Responsible Party Name: Not reported  
Responsible Party Contact: Not reported  
Responsible Party Title: Not reported  
Responsible Party Phone: Not reported  
Responsible Party Street: Not reported  
Responsible Party County: Not reported  
Responsible Party City,St,Zip: Not reported  
Memo. Of Understanding: Not reported  
Drill/trng Exercise: Not reported  
Hazardous: Not reported

142  
WSW  
1/4-1/2  
0.323 mi.  
1704 ft.

151 PARK AVENUE  
151 PARK AVE  
EAST RUTHERFORD BORO, NJ

NJ SHWS S118964009  
NJ Release N/A

Relative:  
Higher  
Actual:  
99 ft.

SHWS:  
Name: 151 PARK AVENUE  
Address: 151 PARK AVE  
City,State,Zip: EAST RUTHERFORD BORO, NJ  
Site ID: 181190  
Status: Closed  
Home Owner: No  
PI Number: 725744

Detail As Of April 2012:  
X Coord Site: Not reported  
X Coord PI: Not reported  
Y Coord Site: Not reported



Map ID  
Direction  
Distance  
Elevation

MAP FINDINGS

Site

Database(s)

EDR ID Number  
EPA ID Number

151 PARK AVENUE (Continued)

S118964009

Y Coord Pl: Not reported

NJ Release:

Name: Not reported  
Address: 151 PARK AV  
City,State,Zip: EAST RUTHERFORD BORO, NJ 07070  
Facility Type: Other  
Facility Phone: Not reported  
Incident Date: 08/15/2016  
Incident Time: Not reported  
Trenton Dispatch Log Number: 612592  
Case Number: 16-08-16-1416-33  
Date Received: 08/16/2016  
Nature of Incident: Not reported  
Operator: Not reported  
Incident Type: Underground Storage Tank  
Incident Location: ARDIS TRAVEL  
Location: Not reported  
Other Location: Not reported  
Contact Name: RICK ARDIS  
Caller Name: Not reported  
Caller Title: Not reported  
Caller Address: Not reported  
Caller City,St,Zip: Not reported  
Caller Telephone: Not reported  
Substance(s): Not reported  
Substance Type: Not reported  
Substance Identity: Not reported  
CAS Number: Not reported  
A310 Letter: Not reported  
TCPA Chemical: Not reported  
Hazrds Material: Not reported  
COMU: Not reported  
Ref. Code: Not reported  
Amt Released: Not reported  
Contained: Not reported  
Release Type: Not reported  
Release VE: Not reported  
Injuries: No  
Public Exposure: No  
Facility Evacuation: No  
Police at Scene: No  
Firemen at Scene: No  
Contamination of: Not reported  
Receiving Water: Not reported  
Status at Spill: Not reported  
NJ Spill Date: Not reported  
NJ Spill Time: Not reported  
NJ Spill Name: Not reported  
NJ Spill Title: Not reported  
NJ Spill Phone: Not reported  
Other Date: Not reported  
Other Time: Not reported  
Other Name: Not reported  
Other Title: Not reported  
Other Telephone: Not reported  
Public Evacuation: No

Map ID  
Direction  
Distance  
Elevation

MAP FINDINGS

Site

Database(s)

EDR ID Number  
EPA ID Number

151 PARK AVENUE (Continued)

S118964009

Assistance Requested:	Not reported
Wind Direction/Speed:	Not reported
Local Municipality Notified:	Not reported
Local Municipality Name:	Not reported
Local Municipality Title:	Not reported
Local Municipality Telephone:	Not reported
Local Municipality Date:	Not reported
Local Municipality Time:	Not reported
Incident Description:	Not reported
Incident Name:	Not reported
Incident Referred To:	Not reported
Incident Region:	Not reported
Incident Telephone:	Not reported
Incident Date:	Not reported
Incident time:	Not reported
Incident ITM:	Not reported
Comments:	Not reported
Date A310 Letter Printed:	Not reported
Date Local Authority Was Notified:	Not reported
Date Updated:	Not reported
Date Report Faxed to Local Authority:	Not reported
Local Authority Notification Date:	Not reported
Rep Receive Date:	08/16/2016
Reporter Type:	Other
Reporter Name:	REDACTED
Reporter Title:	REDACTED
Reporter Org:	REDACTED
Reporter Address:	Not reported
Reporter City,St,Zip:	Not reported
Reporter County:	Not reported
Incident Status:	Terminated
Incident Category Source:	Other
Incident Source Name:	ARDIS TRAVEL
Incident Source Address:	151 PARK AV
Incident Source Address 2:	Not reported
Incident Source City,St,Zip:	East Rutherford Boro, NJ 07070
Incident Source County:	Bergen
DEP Requested:	No
Confidential:	Not reported
Notify Type:	Not reported
Road Closed:	Not reported
Direction:	Not reported
Responsible Party:	Not reported
Responsible Party Name:	Not reported
Responsible Party Contact:	Not reported
Responsible Party Title:	Not reported
Responsible Party Phone:	Not reported
Responsible Party Street:	Not reported
Responsible Party County:	Not reported
Responsible Party City,St,Zip:	Not reported
Memo. Of Understanding:	Not reported
Drill/trng Exercise:	Not reported
Hazardous:	Not reported

Map ID  
 Direction  
 Distance  
 Elevation

**MAP FINDINGS**

EDR ID Number  
 EPA ID Number

**AG143**     **109 MORTIMER AVENUE**  
**NNW**       **109 MORTIMER AVE**  
**1/4-1/2**     **RUTHERFORD BORO, NJ 07070**  
**0.324 mi.**  
**1709 ft.**     **Site 2 of 2 in cluster AG**

**NJ SHWS**   **S108777825**  
**NJ NJEMS**   **N/A**

**Relative:**     SHWS:  
**Higher**       Name:                     109 MORTIMER AVENUE  
                   Address:                 109 MORTIMER AVE  
**Actual:**     City,State,Zip:         RUTHERFORD BORO, NJ  
**70 ft.**         Site ID:                   153288  
                   Status:                    Closed  
                   Home Owner:             Yes  
                   PI Number:               202323

Detail As Of April 2012:  
 X Coord Site:           Not reported  
 X Coord PI:             Not reported  
 Y Coord Site:           Not reported  
 Y Coord PI:             Not reported

**NJEMS:**  
 Name:   109 MORTIMER AVENUE  
 Address:   109 MORTIMER AVE  
 City,State,Zip:                                 RUTHERFORD BORO, NJ 07070  
 Site Id:   153288  
 Municipality:                                   RUTHERFORD BORO  
 Municipality Name From Spatial Overlay:     RUTHERFORD BORO  
 GNIS Civil Code For Municipality:           885383  
 Municipal Code (NJ-1040):                    0256  
 X Coord:                                        601021  
 Y Coord:                                        727913  
 Coord System:                                 NJ STATE PLANE (NAD83) - USFEET  
 Coord Type:                                    GIS Parcel Centroid  
 Coord Orign:                                   DEP-GIS  
 State Standard Numeric Code From Spatial Overlay:     0256  
 Unique Feature Number For Municipality From Spatial Overlay:   3400365280  
 Eleven Digit Hydrologic Unit Code From Spatial Overlay:        02030103180  
 Fourteen Digit Hydrologic Unit Code From Spatial Overlay:       02030103180070  
 Watershed Management Area Number From Spatial Overlay:        05  
 Watershed Management Area Name From Spatial Overlay:           Hackensack, Hudson, and Pascack  
 Water Region Code From Spatial Overlay:       1  
 Water Region Name From Spatial Overlay:       Northeast  
 Sub Watershed Name From Overlay:           Berrys Creek (below Paterson Ave)  
 Watershed Name From Spatial Overlay:        Hackensack R (below/incl Hirshfeld Bk)

**144**         **HAROLD SCHECK**  
**ENE**         **153 ORCHARD STREET**  
**1/4-1/2**     **EAST RUTHERFORD BORO, NJ 07073**  
**0.325 mi.**  
**1715 ft.**

**NJ ISRA**    **S107587299**  
**N/A**

**Relative:**     NJ ISRA:  
**Lower**        Name:                     HAROLD SCHECK  
                   Address:                 153 ORCHARD STREET  
**Actual:**     City,State,Zip:         EAST RUTHERFORD BORO, NJ 07073  
**31 ft.**         Pi Number:               G000013080  
                   Action Number:         ISR900002  
                   Title:                    E90502 Harold Scheck Company  
                   Isra Trg: Finalized Date   Not reported

Map ID  
Direction  
Distance  
Elevation

MAP FINDINGS

Site

Database(s)

EDR ID Number  
EPA ID Number

**HAROLD SCHECK (Continued)**

**S107587299**

Start Date: 1991-10-21  
Case Status: NFA (No Further Action) HISTORIC  
Case No: E90502  
Case Name: Harold Scheck Company  
Trigger Type: Cessation  
Trigger Date: 1991-04-29

Name: HAROLD SCHECK  
Address: 153 ORCHARD STREET  
City,State,Zip: EAST RUTHERFORD BORO, NJ 07073  
Pi Number: G000013080  
Action Number: ISR900002  
Title: E90502 Harold Scheck Company  
Isra Trg: Finalized Date Not reported  
Start Date: 1991-10-21  
Case Status: NFA (No Further Action) HISTORIC  
Case No: E90502  
Case Name: Harold Scheck Company  
Trigger Type: Property Sale  
Trigger Date: 1991-04-29

145  
SW  
1/4-1/2  
0.327 mi.  
1726 ft.

**98 RIDGE ROAD**  
**98 RIDGE RD**  
**RUTHERFORD, NJ 07070**

**NJ SHWS S111261437**  
**NJ NJEMS N/A**  
**NJ Release**

**Relative:**  
**Higher**  
**Actual:**  
**117 ft.**

SHWS:  
Name: 98 RIDGE RD  
Address: 98 RIDGE RD  
City,State,Zip: RUTHERFORD BORO, NJ  
Site ID: 447267  
Status: Closed  
Home Owner: Yes  
PI Number: 562243

Detail As Of April 2012:  
X Coord Site: Not reported  
X Coord PI: Not reported  
Y Coord Site: Not reported  
Y Coord PI: Not reported

NJEMS:  
Name: 98 RIDGE ROAD  
Address: 98 RIDGE RD  
City,State,Zip: RUTHERFORD, NJ 07070  
Site Id: 447267  
Municipality: RUTHERFORD BORO  
Municipality Name From Spatial Overlay: RUTHERFORD BORO  
GNIS Civil Code For Municipality: 885383  
Municipal Code (NJ-1040): 0256  
X Coord: 600696  
Y Coord: 725224  
Coord System: NJ STATE PLANE (NAD83) - USFEET  
Coord Type: Exact Address Match  
Coord Orign: DEP-GIS  
State Standard Numeric Code From Spatial Overlay: 0256  
Unique Feature Number For Municipality From Spatial Overlay: 3400365280

Map ID  
Direction  
Distance  
Elevation

MAP FINDINGS

Site

Database(s)

EDR ID Number  
EPA ID Number

**98 RIDGE ROAD (Continued)**

**S111261437**

Eleven Digit Hydrologic Unit Code From Spatial Overlay: 02030103180  
Fourteen Digit Hydrologic Unit Code From Spatial Overlay: 02030103180070  
Watershed Management Area Number From Spatial Overlay: 05  
Watershed Management Area Name From Spatial Overlay: Hackensack, Hudson, and Pascack  
Water Region Code From Spatial Overlay: 1  
Water Region Name From Spatial Overlay: Northeast  
Sub Watershed Name From Overlay: Berrys Creek (below Paterson Ave)  
Watershed Name From Spatial Overlay: Hackensack R (below/incl Hirshfeld Bk)

**NJ Release:**

Name: Not reported  
Address: 98 RIDGE RD  
City,State,Zip: RUTHERFORD BORO, NJ 07070  
Facility Type: Residential  
Facility Phone: Not reported  
Incident Date: 06/06/2011  
Incident Time: Not reported  
Trenton Dispatch Log Number: 389029  
Case Number: 11-06-06-1317-53  
Date Received: 06/06/2011  
Nature of Incident: Not reported  
Operator: Not reported  
Incident Type: Underground Storage Tank  
Incident Location: RESIDENCE  
Location: Not reported  
Other Location: Not reported  
Contact Name: Not reported  
Caller Name: Not reported  
Caller Title: Not reported  
Caller Address: Not reported  
Caller City,St,Zip: Not reported  
Caller Telephone: Not reported  
Substance(s): Not reported  
Substance Type: Not reported  
Substance Identity: Not reported  
CAS Number: Not reported  
A310 Letter: Not reported  
TCPA Chemical: Not reported  
Hazrds Material: Not reported  
COMU: Not reported  
Ref. Code: Not reported  
Amt Released: Not reported  
Contained: Not reported  
Release Type: Not reported  
Release VE: Not reported  
Injuries: No  
Public Exposure: No  
Facility Evacuation: No  
Police at Scene: No  
Firemen at Scene: No  
Contamination of: Not reported  
Receiving Water: Not reported  
Status at Spill: Not reported  
NJ Spill Date: Not reported  
NJ Spill Time: Not reported  
NJ Spill Name: Not reported  
NJ Spill Title: Not reported

Map ID  
Direction  
Distance  
Elevation

MAP FINDINGS

Site

Database(s)

EDR ID Number  
EPA ID Number

98 RIDGE ROAD (Continued)

S111261437

NJ Spill Phone:	Not reported
Other Date:	Not reported
Other Time:	Not reported
Other Name:	Not reported
Other Title:	Not reported
Other Telephone:	Not reported
Public Evacuation:	No
Assistance Requested:	Not reported
Wind Direction/Speed:	Not reported
Local Municipality Notified:	Not reported
Local Municipality Name:	Not reported
Local Municipality Title:	Not reported
Local Municipality Telephone:	Not reported
Local Municipality Date:	Not reported
Local Municipality Time:	Not reported
Incident Description:	Not reported
Incident Name:	Not reported
Incident Referred To:	Not reported
Incident Region:	Not reported
Incident Telephone:	Not reported
Incident Date:	Not reported
Incident time:	Not reported
Incident ITM:	Not reported
Comments:	Not reported
Date A310 Letter Printed:	Not reported
Date Local Authority Was Notified:	Not reported
Date Updated:	Not reported
Date Report Faxed to Local Authority:	Not reported
Local Authority Notification Date:	Not reported
Rep Receive Date:	06/06/2011
Reporter Type:	Other
Reporter Name:	REDACTED
Reporter Title:	REDACTED
Reporter Org:	REDACTED
Reporter Address:	Not reported
Reporter City,St,Zip:	Not reported
Reporter County:	Not reported
Incident Status:	Terminated
Incident Category Source:	Other
Incident Source Name:	TOM CALI
Incident Source Address:	98 RIDGE RD
Incident Source Address 2:	Not reported
Incident Source City,St,Zip:	Rutherford Boro, NJ 07070
Incident Source County:	Bergen
DEP Requested:	No
Confidential:	Not reported
Notify Type:	Not reported
Road Closed:	Not reported
Direction:	Not reported
Responsible Party:	Not reported
Responsible Party Name:	Not reported
Responsible Party Contact:	Not reported
Responsible Party Title:	Not reported
Responsible Party Phone:	Not reported
Responsible Party Street:	Not reported
Responsible Party County:	Not reported
Responsible Party City,St,Zip:	Not reported

Map ID  
Direction  
Distance  
Elevation

MAP FINDINGS

Site

Database(s)

EDR ID Number  
EPA ID Number

**98 RIDGE ROAD (Continued)**

**S111261437**

Memo. Of Understanding: Not reported  
Drill/trng Exercise: Not reported  
Hazardous: Not reported

**146**  
**NE**  
**1/4-1/2**  
**0.327 mi.**  
**1729 ft.**

**SABRINA'S EDUCATION STATION**  
**201 PARK AVE**  
**EAST RUTHERFORD BORO, NJ 07073**

**NJ VCP S108255405**  
**N/A**

**Relative:**  
**Higher**  
**Actual:**  
**65 ft.**

VCP:  
Incident Number: 06-11-03-0000-58  
MOA Execution Date: 11/03/2006  
Type Of Vcp File: CURRENT  
Pi Number: 300958  
Case Type(Case Type): MOA  
Case Contact: Department Not reported  
Case Contact Name: ISABELLE REILLY  
Case Contact: Organization PRESIDENT & OWNER-OPERATOR OF SABRINA'S EDUCATION  
Case Contact: Address: Line1 201 PARK AVE  
Case Contact: Address: Line2 Not reported  
Case Contact: Address: Line3 Not reported  
Case Contact City,St,Zip: East Rutherford, NJ 07073

**147**  
**WNW**  
**1/4-1/2**  
**0.332 mi.**  
**1752 ft.**

**190 MORTIMER AVENUE**  
**190 MORTIMER AVE**  
**RUTHERFORD, NJ 07070**

**NJ SHWS S123564896**  
**NJ NJEMS N/A**  
**NJ Release**

**Relative:**  
**Higher**  
**Actual:**  
**93 ft.**

SHWS:  
Name: 190 MORTIMER AVENUE  
Address: 190 MORTIMER AVE  
City,State,Zip: RUTHERFORD BORO, NJ  
Site ID: 626529  
Status: Closed  
Home Owner: Yes  
PI Number: 798812

Detail As Of April 2012:  
X Coord Site: Not reported  
X Coord PI: Not reported  
Y Coord Site: Not reported  
Y Coord PI: Not reported

NJEMS:  
Name: 190 MORTIMER AVENUE  
Address: 190 MORTIMER AVE  
City,State,Zip: RUTHERFORD, NJ 07070  
Site Id: 626529  
Municipality: RUTHERFORD BORO  
Municipality Name From Spatial Overlay: RUTHERFORD BORO  
GNIS Civil Code For Municipality: 885383  
Municipal Code (NJ-1040): 0256  
X Coord: 600334.72187499702  
Y Coord: 727200.50249999005

Map ID  
Direction  
Distance  
Elevation

MAP FINDINGS

Site

Database(s)

EDR ID Number  
EPA ID Number

190 MORTIMER AVENUE (Continued)

S123564896

Coord System: NJ STATE PLANE (NAD83) - USFEET  
Coord Type: Exact Address Match  
Coord Orign: DEP-SRP-GIS  
State Standard Numeric Code From Spatial Overlay: 0256  
Unique Feature Number For Municipality From Spatial Overlay: 3400365280  
Eleven Digit Hydrologic Unit Code From Spatial Overlay: 02030103180  
Fourteen Digit Hydrologic Unit Code From Spatial Overlay: 02030103180070  
Watershed Management Area Number From Spatial Overlay: 05  
Watershed Management Area Name From Spatial Overlay: Hackensack, Hudson, and Pascack  
Water Region Code From Spatial Overlay: 1  
Water Region Name From Spatial Overlay: Northeast  
Sub Watershed Name From Overlay: Berrys Creek (below Paterson Ave)  
Watershed Name From Spatial Overlay: Hackensack R (below/incl Hirshfeld Bk)

NJ Release:

Name: Not reported  
Address: 190 MORTIMER AVE  
City,State,Zip: RUTHERFORD BORO, NJ 07070  
Facility Type: Residential  
Facility Phone: Not reported  
Incident Date: 01/18/2019  
Incident Time: Not reported  
Trenton Dispatch Log Number: 702372  
Case Number: 19-01-18-1522-16  
Date Received: 01/18/2019  
Nature of Incident: Not reported  
Operator: Not reported  
Incident Type: Underground Storage Tank  
Incident Location: RESIDENCE OF  
Location: Not reported  
Other Location: Not reported  
Contact Name: Not reported  
Caller Name: Not reported  
Caller Title: Not reported  
Caller Address: Not reported  
Caller City,St,Zip: Not reported  
Caller Telephone: Not reported  
Substance(s): Not reported  
Substance Type: Not reported  
Substance Identity: Not reported  
CAS Number: Not reported  
A310 Letter: Not reported  
TCPA Chemical: Not reported  
Hazrds Material: Not reported  
COMU: Not reported  
Ref. Code: Not reported  
Amt Released: Not reported  
Contained: Not reported  
Release Type: Not reported  
Release VE: Not reported  
Injuries: No  
Public Exposure: No  
Facility Evacuation: No  
Police at Scene: No  
Firemen at Scene: No  
Contamination of: Not reported  
Receiving Water: Not reported



Map ID  
Direction  
Distance  
Elevation

MAP FINDINGS

Site

Database(s)

EDR ID Number  
EPA ID Number

**190 MORTIMER AVENUE (Continued)**

**S123564896**

Status at Spill:	Not reported
NJ Spill Date:	Not reported
NJ Spill Time:	Not reported
NJ Spill Name:	Not reported
NJ Spill Title:	Not reported
NJ Spill Phone:	Not reported
Other Date:	Not reported
Other Time:	Not reported
Other Name:	Not reported
Other Title:	Not reported
Other Telephone:	Not reported
Public Evacuation:	No
Assistance Requested:	Not reported
Wind Direction/Speed:	Not reported
Local Municipality Notified:	Not reported
Local Municipality Name:	Not reported
Local Municipality Title:	Not reported
Local Municipality Telephone:	Not reported
Local Municipality Date:	Not reported
Local Municipality Time:	Not reported
Incident Description:	Not reported
Incident Name:	Not reported
Incident Referred To:	Not reported
Incident Region:	Not reported
Incident Telephone:	Not reported
Incident Date:	Not reported
Incident time:	Not reported
Incident ITM:	Not reported
Comments:	Not reported
Date A310 Letter Printed:	Not reported
Date Local Authority Was Notified:	Not reported
Date Updated:	Not reported
Date Report Faxed to Local Authority:	Not reported
Local Authority Notification Date:	Not reported
Rep Receive Date:	01/18/2019
Reporter Type:	Other
Reporter Name:	REDACTED
Reporter Title:	REDACTED
Reporter Org:	REDACTED
Reporter Address:	Not reported
Reporter City,St,Zip:	Not reported
Reporter County:	Not reported
Incident Status:	Terminated
Incident Category Source:	Other
Incident Source Name:	SAYOG THORVE
Incident Source Address:	190 MORTIMER AVE
Incident Source Address 2:	Not reported
Incident Source City,St,Zip:	Rutherford Boro, NJ 07070
Incident Source County:	Bergen
DEP Requested:	No
Confidential:	Not reported
Notify Type:	Not reported
Road Closed:	Not reported
Direction:	Not reported
Responsible Party:	Not reported
Responsible Party Name:	Not reported
Responsible Party Contact:	Not reported

Map ID  
Direction  
Distance  
Elevation

MAP FINDINGS

Site

Database(s)

EDR ID Number  
EPA ID Number

**190 MORTIMER AVENUE (Continued)**

**S123564896**

Responsible Party Title: Not reported  
Responsible Party Phone: Not reported  
Responsible Party Street: Not reported  
Responsible Party County: Not reported  
Responsible Party City,St,Zip: Not reported  
Memo. Of Understanding: Not reported  
Drill/trng Exercise: Not reported  
Hazardous: Not reported

**148  
SSW  
1/4-1/2  
0.333 mi.  
1757 ft.**

**145 MOUNTAIN WAY  
145 MOUNTAIN WAY  
RUTHERFORD, NJ 07070**

**NJ SHWS  
NJ NJEMS  
NJ Release**

**S116167915  
N/A**

**Relative:  
Higher  
Actual:  
80 ft.**

SHWS:  
Name: 145 MOUNTAIN WAY  
Address: 145 MOUNTAIN WAY  
City,State,Zip: RUTHERFORD BORO, NJ  
Site ID: 509263  
Status: Closed  
Home Owner: Yes  
PI Number: 640649

Detail As Of April 2012:  
X Coord Site: Not reported  
X Coord PI: Not reported  
Y Coord Site: Not reported  
Y Coord PI: Not reported

NJEMS:  
Name: 145 MOUNTAIN WAY  
Address: 145 MOUNTAIN WAY  
City,State,Zip: RUTHERFORD, NJ 07070  
Site Id: 509263  
Municipality: RUTHERFORD BORO  
Municipality Name From Spatial Overlay: RUTHERFORD BORO  
GNIS Civil Code For Municipality: 885383  
Municipal Code (NJ-1040): 0256  
X Coord: 601329  
Y Coord: 724780  
Coord System: NJ STATE PLANE (NAD83) - USFEET  
Coord Type: Exact Address Match  
Coord Orign: DEP-GIS  
State Standard Numeric Code From Spatial Overlay: 0256  
Unique Feature Number For Municipality From Spatial Overlay: 3400365280  
Eleven Digit Hydrologic Unit Code From Spatial Overlay: 02030103180  
Fourteen Digit Hydrologic Unit Code From Spatial Overlay: 02030103180070  
Watershed Management Area Number From Spatial Overlay: 05  
Watershed Management Area Name From Spatial Overlay: Hackensack, Hudson, and Pascack  
Water Region Code From Spatial Overlay: 1  
Water Region Name From Spatial Overlay: Northeast  
Sub Watershed Name From Overlay: Berrys Creek (below Paterson Ave)  
Watershed Name From Spatial Overlay: Hackensack R (below/incl Hirshfeld BK)

NJ Release:  
Name: Not reported

Map ID  
Direction  
Distance  
Elevation

MAP FINDINGS

Site

Database(s)

EDR ID Number  
EPA ID Number

145 MOUNTAIN WAY (Continued)

S116167915

Address: 145 MOUNTAIN WAY  
City,State,Zip: RUTHERFORD BORO, NJ 07070  
Facility Type: Residential  
Facility Phone: Not reported  
Incident Date: 11/13/2013  
Incident Time: Not reported  
Trenton Dispatch Log Number: 499586  
Case Number: 13-11-13-0824-03  
Date Received: 11/13/2013  
Nature of Incident: Not reported  
Operator: Not reported  
Incident Type: Soil Contamination  
Incident Location: RESIDENTIAL  
Location: Not reported  
Other Location: Not reported  
Contact Name: Not reported  
Caller Name: Not reported  
Caller Title: Not reported  
Caller Address: Not reported  
Caller City,St,Zip: Not reported  
Caller Telephone: Not reported  
Substance(s): Not reported  
Substance Type: Not reported  
Substance Identity: Not reported  
CAS Number: Not reported  
A310 Letter: Not reported  
TCPA Chemical: Not reported  
Hazrds Material: Not reported  
COMU: Not reported  
Ref. Code: Not reported  
Amt Released: Not reported  
Contained: Not reported  
Release Type: Not reported  
Release VE: Not reported  
Injuries: No  
Public Exposure: No  
Facility Evacuation: No  
Police at Scene: No  
Firemen at Scene: No  
Contamination of: Not reported  
Receiving Water: Not reported  
Status at Spill: Not reported  
NJ Spill Date: Not reported  
NJ Spill Time: Not reported  
NJ Spill Name: Not reported  
NJ Spill Title: Not reported  
NJ Spill Phone: Not reported  
Other Date: Not reported  
Other Time: Not reported  
Other Name: Not reported  
Other Title: Not reported  
Other Telephone: Not reported  
Public Evacuation: No  
Assistance Requested: Not reported  
Wind Direction/Speed: Not reported  
Local Municipality Notified: Not reported  
Local Municipality Name: Not reported

Map ID  
Direction  
Distance  
Elevation

MAP FINDINGS

Site

Database(s)

EDR ID Number  
EPA ID Number

145 MOUNTAIN WAY (Continued)

S116167915

Local Municipality Title:	Not reported
Local Municipality Telephone:	Not reported
Local Municipality Date:	Not reported
Local Municipality Time:	Not reported
Incident Description:	Not reported
Incident Name:	Not reported
Incident Referred To:	Not reported
Incident Region:	Not reported
Incident Telephone:	Not reported
Incident Date:	Not reported
Incident time:	Not reported
Incident ITM:	Not reported
Comments:	Not reported
Date A310 Letter Printed:	Not reported
Date Local Authority Was Notified:	Not reported
Date Updated:	Not reported
Date Report Faxed to Local Authority:	Not reported
Local Authority Notification Date:	Not reported
Rep Receive Date:	11/13/2013
Reporter Type:	Other
Reporter Name:	REDACTED
Reporter Title:	REDACTED
Reporter Org:	REDACTED
Reporter Address:	Not reported
Reporter City,St,Zip:	Not reported
Reporter County:	Not reported
Incident Status:	Continuous
Incident Category Source:	Other
Incident Source Name:	THERESA KLAHRE
Incident Source Address:	145 MOUNTAIN WAY
Incident Source Address 2:	Not reported
Incident Source City,St,Zip:	Rutherford Boro, NJ 07070
Incident Source County:	Bergen
DEP Requested:	No
Confidential:	Not reported
Notify Type:	Not reported
Road Closed:	Not reported
Direction:	Not reported
Responsible Party:	Not reported
Responsible Party Name:	Not reported
Responsible Party Contact:	Not reported
Responsible Party Title:	Not reported
Responsible Party Phone:	Not reported
Responsible Party Street:	Not reported
Responsible Party County:	Not reported
Responsible Party City,St,Zip:	Not reported
Memo. Of Understanding:	Not reported
Drill/trng Exercise:	Not reported
Hazardous:	Not reported

MAP FINDINGS

Map ID  
Direction  
Distance  
Elevation

Site

Database(s)

EDR ID Number  
EPA ID Number

**149**  
**West**  
**1/4-1/2**  
**0.344 mi.**  
**1815 ft.**

**42 DONALDSON AVENUE**  
**42 DONALDSON AVE**  
**RUTHERFORD BORO, NJ 07070**

**NJ SHWS S117577300**  
**NJ NJEMS N/A**

**Relative:**  
**Higher**  
**Actual:**  
**106 ft.**

**SHWS:**  
Name: 42 DONALDSON AVENUE  
Address: 42 DONALDSON AVE  
City,State,Zip: RUTHERFORD BORO, NJ  
Site ID: 531184  
Status: Closed  
Home Owner: Yes  
PI Number: 666926

Detail As Of April 2012:  
X Coord Site: Not reported  
X Coord PI: Not reported  
Y Coord Site: Not reported  
Y Coord PI: Not reported

**NJEMS:**  
Name: 42 DONALDSON AVENUE  
Address: 42 DONALDSON AVE  
City,State,Zip: RUTHERFORD BORO, NJ 07070  
Site Id: 531184  
Municipality: RUTHERFORD BORO  
Municipality Name From Spatial Overlay: RUTHERFORD BORO  
GNIS Civil Code For Municipality: 885383  
Municipal Code (NJ-1040): 0256  
X Coord: 600066  
Y Coord: 726269  
Coord System: NJ STATE PLANE (NAD83) - USFEET  
Coord Type: Exact Address Match  
Coord Orign: DEP-GIS  
State Standard Numeric Code From Spatial Overlay: 0256  
Unique Feature Number For Municipality From Spatial Overlay: 3400365280  
Eleven Digit Hydrologic Unit Code From Spatial Overlay: 02030103180  
Fourteen Digit Hydrologic Unit Code From Spatial Overlay: 02030103180070  
Watershed Management Area Number From Spatial Overlay: 05  
Watershed Management Area Name From Spatial Overlay: Hackensack, Hudson, and Pascack  
Water Region Code From Spatial Overlay: 1  
Water Region Name From Spatial Overlay: Northeast  
Sub Watershed Name From Overlay: Berrys Creek (below Paterson Ave)  
Watershed Name From Spatial Overlay: Hackensack R (below/incl Hirshfeld Bk)

**AH150**  
**SE**  
**1/4-1/2**  
**0.344 mi.**  
**1815 ft.**

**2 ROUTE 17 SOUTH**  
**2 RT 17**  
**RUTHERFORD BORO, NJ**  
**Site 1 of 2 in cluster AH**

**NJ SHWS S109311725**  
**N/A**

**Relative:**  
**Lower**  
**Actual:**  
**9 ft.**

**SHWS:**  
Name: 2 ROUTE 17 SOUTH  
Address: 2 RT 17  
City,State,Zip: RUTHERFORD BORO, NJ  
Site ID: 82787  
Status: Closed  
Home Owner: No  
PI Number: G000028544

Map ID  
Direction  
Distance  
Elevation

MAP FINDINGS

Site

Database(s)

EDR ID Number  
EPA ID Number

**2 ROUTE 17 SOUTH (Continued)**

**S109311725**

Detail As Of April 2012:

X Coord Site: Not reported  
X Coord PI: Not reported  
Y Coord Site: Not reported  
Y Coord PI: Not reported

**AH151**    **2 ROUTE 17 SOUTH**  
**SE**       **2 RTE 17 S**  
**1/4-1/2**   **RUTHERFORD, NJ 07070**  
**0.344 mi.**  
**1815 ft.**   **Site 2 of 2 in cluster AH**

**NJ VCP**   **S106576778**  
**N/A**

**Relative:**  
**Lower**  
**Actual:**  
**9 ft.**

VCP:  
Incident Number: 96-04-25-1302-27  
MOA Execution Date: 06/20/1996  
Type Of Vcp File: HISTORICAL  
PI Number: Not reported  
Case Type(Case Type): Not reported  
Case Contact: Department Not reported  
Case Contact Name: Not reported  
Case Contact: Organization Frank Atmanchuk Estate  
Case Contact: Address: Line1 Not reported  
Case Contact: Address: Line2 Not reported  
Case Contact: Address: Line3 Not reported  
Case Contact City,St,Zip: Not reported

**152**       **58 LINCOLN AVENUE**  
**WSW**     **58 LINCOLN AVE**  
**1/4-1/2**   **RUTHERFORD, NJ 07070**  
**0.345 mi.**  
**1824 ft.**

**NJ SHWS**   **S113754208**  
**NJ NJEMS**   **N/A**  
**NJ Release**

**Relative:**  
**Higher**  
**Actual:**  
**106 ft.**

SHWS:  
Name: 58 LINCOLN AVENUE  
Address: 58 LINCOLN AVE  
City,State,Zip: RUTHERFORD BORO, NJ  
Site ID: 487678  
Status: Closed  
Home Owner: Yes  
PI Number: 615069

Detail As Of April 2012:

X Coord Site: Not reported  
X Coord PI: Not reported  
Y Coord Site: Not reported  
Y Coord PI: Not reported

NJEMS:

Name: 58 LINCOLN AVENUE  
Address: 58 LINCOLN AVE  
City,State,Zip: RUTHERFORD, NJ 07070  
Site Id: 487678  
Municipality: RUTHERFORD BORO  
Municipality Name From Spatial Overlay: RUTHERFORD BORO  
GNIS Civil Code For Municipality: 885383  
Municipal Code (NJ-1040): 0256

Map ID  
Direction  
Distance  
Elevation

MAP FINDINGS

Site

Database(s)

EDR ID Number  
EPA ID Number

**58 LINCOLN AVENUE (Continued)**

**S113754208**

X Coord: 600367  
Y Coord: 725478  
Coord System: NJ STATE PLANE (NAD83) - USFEET  
Coord Type: Exact Address Match  
Coord Origin: DEP-GIS  
State Standard Numeric Code From Spatial Overlay: 0256  
Unique Feature Number For Municipality From Spatial Overlay: 3400365280  
Eleven Digit Hydrologic Unit Code From Spatial Overlay: 02030103180  
Fourteen Digit Hydrologic Unit Code From Spatial Overlay: 02030103180070  
Watershed Management Area Number From Spatial Overlay: 05  
Watershed Management Area Name From Spatial Overlay: Hackensack, Hudson, and Pascack  
Water Region Code From Spatial Overlay: 1  
Water Region Name From Spatial Overlay: Northeast  
Sub Watershed Name From Overlay: Berrys Creek (below Paterson Ave)  
Watershed Name From Spatial Overlay: Hackensack R (below/incl Hirshfeld Bk)

**NJ Release:**

Name: Not reported  
Address: 58 LINCOLN AVE  
City,State,Zip: RUTHERFORD BORO, NJ 07070  
Facility Type: Residential  
Facility Phone: Not reported  
Incident Date: 06/18/2013  
Incident Time: Not reported  
Trenton Dispatch Log Number: 479090  
Case Number: 13-06-18-1443-03  
Date Received: 06/18/2013  
Nature of Incident: Not reported  
Operator: Not reported  
Incident Type: Underground Storage Tank  
Incident Location: RESIDENTIAL  
Location: Not reported  
Other Location: Not reported  
Contact Name: Not reported  
Caller Name: Not reported  
Caller Title: Not reported  
Caller Address: Not reported  
Caller City,St,Zip: Not reported  
Caller Telephone: Not reported  
Substance(s): Not reported  
Substance Type: Not reported  
Substance Identity: Not reported  
CAS Number: Not reported  
A310 Letter: Not reported  
TCPA Chemical: Not reported  
Hazrds Material: Not reported  
COMU: Not reported  
Ref. Code: Not reported  
Amt Released: Not reported  
Contained: Not reported  
Release Type: Not reported  
Release VE: Not reported  
Injuries: No  
Public Exposure: No  
Facility Evacuation: No  
Police at Scene: No  
Firemen at Scene: No

Map ID  
Direction  
Distance  
Elevation

MAP FINDINGS

Site

Database(s)

EDR ID Number  
EPA ID Number

58 LINCOLN AVENUE (Continued)

S113754208

Contamination of:	Not reported
Receiving Water:	Not reported
Status at Spill:	Not reported
NJ Spill Date:	Not reported
NJ Spill Time:	Not reported
NJ Spill Name:	Not reported
NJ Spill Title:	Not reported
NJ Spill Phone:	Not reported
Other Date:	Not reported
Other Time:	Not reported
Other Name:	Not reported
Other Title:	Not reported
Other Telephone:	Not reported
Public Evacuation:	No
Assistance Requested:	Not reported
Wind Direction/Speed:	Not reported
Local Municipality Notified:	Not reported
Local Municipality Name:	Not reported
Local Municipality Title:	Not reported
Local Municipality Telephone:	Not reported
Local Municipality Date:	Not reported
Local Municipality Time:	Not reported
Incident Description:	Not reported
Incident Name:	Not reported
Incident Referred To:	Not reported
Incident Region:	Not reported
Incident Telephone:	Not reported
Incident Date:	Not reported
Incident time:	Not reported
Incident ITM:	Not reported
Comments:	Not reported
Date A310 Letter Printed:	Not reported
Date Local Authority Was Notified:	Not reported
Date Updated:	Not reported
Date Report Faxed to Local Authority:	Not reported
Local Authority Notification Date:	Not reported
Rep Receive Date:	06/18/2013
Reporter Type:	Other
Reporter Name:	REDACTED
Reporter Title:	REDACTED
Reporter Org:	REDACTED
Reporter Address:	Not reported
Reporter City,St,Zip:	Not reported
Reporter County:	Not reported
Incident Status:	Terminated
Incident Category Source:	Other
Incident Source Name:	VIOLENT RYCROFT
Incident Source Address:	58 LINCOLN AVE
Incident Source Address 2:	Not reported
Incident Source City,St,Zip:	Rutherford Boro, NJ 07070
Incident Source County:	Bergen
DEP Requested:	No
Confidential:	Not reported
Notify Type:	Not reported
Road Closed:	Not reported
Direction:	Not reported
Responsible Party:	Not reported



Map ID  
 Direction  
 Distance  
 Elevation

MAP FINDINGS

Site

Database(s)

EDR ID Number  
 EPA ID Number

**58 LINCOLN AVENUE (Continued)**

**S113754208**

Responsible Party Name: Not reported  
 Responsible Party Contact: Not reported  
 Responsible Party Title: Not reported  
 Responsible Party Phone: Not reported  
 Responsible Party Street: Not reported  
 Responsible Party County: Not reported  
 Responsible Party City,St,Zip: Not reported  
 Memo. Of Understanding: Not reported  
 Drill/trng Exercise: Not reported  
 Hazardous: Not reported

**153  
 SSW  
 1/4-1/2  
 0.347 mi.  
 1832 ft.**

**154 MOUNTAIN WAY  
 154 MOUNTAIN WAY  
 RUTHERFORD, NJ 07070**

**NJ SHWS S118960377  
 NJ NJEMS N/A  
 NJ Release**

**Relative:  
 Higher  
 Actual:  
 84 ft.**

SHWS:  
 Name: 154 MOUNTAIN WAY  
 Address: 154 MOUNTAIN WAY  
 City,State,Zip: RUTHERFORD BORO, NJ  
 Site ID: 586038  
 Status: Closed  
 Home Owner: Yes  
 PI Number: 734345

Detail As Of April 2012:  
 X Coord Site: Not reported  
 X Coord PI: Not reported  
 Y Coord Site: Not reported  
 Y Coord PI: Not reported

NJEMS:  
 Name: 154 MOUNTAIN WAY  
 Address: 154 MOUNTAIN WAY  
 City,State,Zip: RUTHERFORD, NJ 07070  
 Site Id: 586038  
 Municipality: RUTHERFORD BORO  
 Municipality Name From Spatial Overlay: RUTHERFORD BORO  
 GNIS Civil Code For Municipality: 885383  
 Municipal Code (NJ-1040): 0256  
 X Coord: 601237  
 Y Coord: 724750  
 Coord System: NJ STATE PLANE (NAD83) - USFEET  
 Coord Type: Exact Address Match  
 Coord Origin: DEP-GIS  
 State Standard Numeric Code From Spatial Overlay: 0256  
 Unique Feature Number For Municipality From Spatial Overlay: 3400365280  
 Eleven Digit Hydrologic Unit Code From Spatial Overlay: 02030103180  
 Fourteen Digit Hydrologic Unit Code From Spatial Overlay: 02030103180070  
 Watershed Management Area Number From Spatial Overlay: 05  
 Watershed Management Area Name From Spatial Overlay: Hackensack, Hudson, and Pascack  
 Water Region Code From Spatial Overlay: 1  
 Water Region Name From Spatial Overlay: Northeast  
 Sub Watershed Name From Overlay: Berrys Creek (below Paterson Ave)  
 Watershed Name From Spatial Overlay: Hackensack R (below/incl Hirshfeld Bk)

Map ID  
Direction  
Distance  
Elevation

MAP FINDINGS

Site

Database(s)

EDR ID Number  
EPA ID Number

154 MOUNTAIN WAY (Continued)

S118960377

NJ Release:  
Name: Not reported  
Address: 154 MOUNTAIN WAY  
City,State,Zip: RUTHERFORD BORO, NJ 07070  
Facility Type: Residential  
Facility Phone: Not reported  
Incident Date: 06/10/2016  
Incident Time: Not reported  
Trenton Dispatch Log Number: 603954  
Case Number: 16-06-10-1146-13  
Date Received: 06/10/2016  
Nature of Incident: Not reported  
Operator: Not reported  
Incident Type: Underground Storage Tank  
Incident Location: RESIDENCE  
Location: Not reported  
Other Location: Not reported  
Contact Name: Not reported  
Caller Name: Not reported  
Caller Title: Not reported  
Caller Address: Not reported  
Caller City,St,Zip: Not reported  
Caller Telephone: Not reported  
Substance(s): Not reported  
Substance Type: Not reported  
Substance Identity: Not reported  
CAS Number: Not reported  
A310 Letter: Not reported  
TCPA Chemical: Not reported  
Hazrds Material: Not reported  
COMU: Not reported  
Ref. Code: Not reported  
Amt Released: Not reported  
Contained: Not reported  
Release Type: Not reported  
Release VE: Not reported  
Injuries: No  
Public Exposure: No  
Facility Evacuation: No  
Police at Scene: No  
Firemen at Scene: No  
Contamination of: Not reported  
Receiving Water: Not reported  
Status at Spill: Not reported  
NJ Spill Date: Not reported  
NJ Spill Time: Not reported  
NJ Spill Name: Not reported  
NJ Spill Title: Not reported  
NJ Spill Phone: Not reported  
Other Date: Not reported  
Other Time: Not reported  
Other Name: Not reported  
Other Title: Not reported  
Other Telephone: Not reported  
Public Evacuation: No  
Assistance Requested: Not reported  
Wind Direction/Speed: Not reported

Map ID  
Direction  
Distance  
Elevation

MAP FINDINGS

Site

Database(s)

EDR ID Number  
EPA ID Number

**154 MOUNTAIN WAY (Continued)**

**S118960377**

Local Municipality Notified:	Not reported
Local Municipality Name:	Not reported
Local Municipality Title:	Not reported
Local Municipality Telephone:	Not reported
Local Municipality Date:	Not reported
Local Municipality Time:	Not reported
Incident Description:	Not reported
Incident Name:	Not reported
Incident Referred To:	Not reported
Incident Region:	Not reported
Incident Telephone:	Not reported
Incident Date:	Not reported
Incident time:	Not reported
Incident ITM:	Not reported
Comments:	Not reported
Date A310 Letter Printed:	Not reported
Date Local Authority Was Notified:	Not reported
Date Updated:	Not reported
Date Report Faxed to Local Authority:	Not reported
Local Authority Notification Date:	Not reported
Rep Receive Date:	06/10/2016
Reporter Type:	Other
Reporter Name:	REDACTED
Reporter Title:	REDACTED
Reporter Org:	REDACTED
Reporter Address:	Not reported
Reporter City,St,Zip:	Not reported
Reporter County:	Not reported
Incident Status:	Terminated
Incident Category Source:	Other
Incident Source Name:	KAREN MATEER
Incident Source Address:	154 MOUNTAIN WAY
Incident Source Address 2:	Not reported
Incident Source City,St,Zip:	Rutherford Boro, NJ 07070
Incident Source County:	Bergen
DEP Requested:	No
Confidential:	Not reported
Notify Type:	Not reported
Road Closed:	Not reported
Direction:	Not reported
Responsible Party:	Not reported
Responsible Party Name:	Not reported
Responsible Party Contact:	Not reported
Responsible Party Title:	Not reported
Responsible Party Phone:	Not reported
Responsible Party Street:	Not reported
Responsible Party County:	Not reported
Responsible Party City,St,Zip:	Not reported
Memo. Of Understanding:	Not reported
Drill/trng Exercise:	Not reported
Hazardous:	Not reported

Map ID  
Direction  
Distance  
Elevation

MAP FINDINGS

Site

Database(s)

EDR ID Number  
EPA ID Number

154  
WSW  
1/4-1/2  
0.347 mi.  
1834 ft.

**CARMELLOS PIZZA**  
**200 PARK AVE**  
**RUTHERFORD BORO, NJ 07070**

**NJ SHWS** 1007019409  
**NJ NJEMS** N/A  
**FINDS**

**Relative:**  
**Higher**  
**Actual:**  
**98 ft.**

SHWS:  
Name: CARMELLOS PIZZA  
Address: 200 PARK AVE  
City,State,Zip: RUTHERFORD BORO, NJ  
Site ID: 84520  
Status: Closed  
Home Owner: No  
PI Number: G000039996

Detail As Of April 2012:

X Coord Site: Not reported  
X Coord PI: Not reported  
Y Coord Site: Not reported  
Y Coord PI: Not reported

NJEMS:

Name: CARMELLOS PIZZA  
Address: 200 PARK AVE  
City,State,Zip: RUTHERFORD BORO, NJ 07070  
Site Id: 84520  
Municipality: RUTHERFORD BORO  
Municipality Name From Spatial Overlay: RUTHERFORD BORO  
GNIS Civil Code For Municipality: 885383  
Municipal Code (NJ-1040): 0256  
X Coord: 600120  
Y Coord: 725924  
Coord System: NJ STATE PLANE (NAD83) - USFEET  
Coord Type: GIS Parcel Centroid  
Coord Orign: DEP-GIS  
State Standard Numeric Code From Spatial Overlay: 0256  
Unique Feature Number For Municipality From Spatial Overlay: 3400365280  
Eleven Digit Hydrologic Unit Code From Spatial Overlay: 02030103180  
Fourteen Digit Hydrologic Unit Code From Spatial Overlay: 02030103180070  
Watershed Management Area Number From Spatial Overlay: 05  
Watershed Management Area Name From Spatial Overlay: Hackensack, Hudson, and Pascack  
Water Region Code From Spatial Overlay: 1  
Water Region Name From Spatial Overlay: Northeast  
Sub Watershed Name From Overlay: Berrys Creek (below Paterson Ave)  
Watershed Name From Spatial Overlay: Hackensack R (below/incl Hirshfeld Bk)

FINDS:

Registry ID: 110029885480

Click Here:

Environmental Interest/Information System:

NJ-NJEMS (New Jersey - New Jersey Environmental Management System).  
The Department of Environmental Protection (NJDEP) manages large  
databases of environmental information in this integrated system.

[Click this hyperlink](#) while viewing on your computer to access  
additional FINDS: detail in the EDR Site Report.

Map ID  
Direction  
Distance  
Elevation

MAP FINDINGS

Site

Database(s)

EDR ID Number  
EPA ID Number

AI155 SCANCELLI PRINTS INC  
ENE 190 VAN WINKLE ST  
1/4-1/2 EAST RUTHERFORD BOROUGH, NJ 07073  
0.351 mi.  
1851 ft. Site 1 of 2 in cluster AI

NJ BROWNFIELDS S118947771  
N/A

Relative:  
Lower

BROWNFIELDS:

Actual:  
36 ft.

Name: SCANCELLI PRINTS INC  
Address: 190 VAN WINKLE ST  
City,State,Zip: EAST RUTHERFORD BOROUGH, EAST RUTHERFORD BOROUGH 07073  
Price: Not reported  
Assessed Value: Not reported  
Property Size: Unknown  
Annual Taxes: Not reported  
Representative Address: Not reported  
Representative City/State/Zip: Not reported  
Submitter Name: Not reported  
Submitter Address1: Not reported  
Submitter Address2: Not reported  
Submitter City: Not reported  
Submitter State: Not reported  
Submitter Zip: Not reported  
Submitter Email: Not reported  
Submitter Phone: Not reported  
Transaction Type: Not reported  
Transfer Type: Not reported  
Site Number: 3959  
X Coordinate: 603274  
Y Coordinate: 727439  
Coord: 603274:727439  
AutolD: Not reported  
Ownership Type: unknown  
Ownership: DEP Case  
PStatus: DEP Case  
PI Number: 006121  
Owner Name: Robert Schwartz, Esq.  
Owner Address + Owner Street: 100 Village Court  
Owner City: Hazlet  
Owner State: NJ  
Owner Zip Code: 07730  
Owner County: Not reported  
Owner Phone: 9999999999  
Owner Fax: 9999999999  
Owner Email: Not reported  
Owner Organization: M&M Investments (Matzel & Mumford)  
Authorized Representative: Not reported  
Auth Rep Relation to Owner: Not reported  
Municipal Contact Name: Not reported  
Municipal Contact Street: Not reported  
Municipal Contact City: Not reported  
Municipal Contact State: Not reported  
Municipal Contact Zip Code: Not reported  
Municipal Contact Phone: 9999999999  
Municipal Contact Fax: 9999999999  
Municipal Contact Email: Not reported  
Department: Not reported  
Municipal Contact Title: Not reported  
Contact Relation to Owner: Not reported  
Current Zoning: Not reported

Map ID  
Direction  
Distance  
Elevation

MAP FINDINGS

Site

Database(s)

EDR ID Number  
EPA ID Number

**SCANCELLI PRINTS INC (Continued)**

**S118947771**

Proposed Zoning:	Not reported
Copy of Title Insurance:	Not reported
Block:	7
Lot:	15
Development Plan Completed:	Unknown
Market Study Completed:	Unknown
Current Activity:	Not reported
Current Operations:	Not reported
Prior Operations:	Not reported
Deed Restrictions:	Unknown
Easements:	Unknown
Buildings:	Not reported
Condition of Buildings:	Not reported
Square Footage:	Not reported
Total Buildable Space:	Not reported
Lease Price:	Not reported
Tax Certificate:	Unknown
Tax Lien:	Unknown
Other Liens/Judgements:	No
Traffic Study:	Unknown
Road Access:	Not reported
Waterfront Access:	Unknown
Airport Access:	Unknown
Public Transportation Access:	Unknown
Major Highway Name:	Not reported
Major Highway Interchange:	Not reported
Major Highway Miles Away:	Not reported
Local Highway Name:	Not reported
Local Highway Interchange:	Not reported
Local Highway Miles Away:	Not reported
Rail Type:	Not reported
Rail Name:	Not reported
Rail Station:	Not reported
Rail Miles Away:	Not reported
Public Water:	Unknown
Electric:	Unknown
Gas:	Unknown
Public Sewer:	Unknown
Telephone:	Unknown
Cable:	Unknown
Fiber Optics:	Unknown
Wetlands:	No
Sensitive Ecosystems/Habitats:	No
Endangered Species:	No
Historic/Archeological Site:	No
100 Year Flood Plain:	No
500 Year Flood Plain:	No
Environmental Report Copies:	Yes
List Containing Site:	Not reported
Preliminary Assessment:	No
Site Investigation:	No
Remedial Investigation:	No
Remedial Action Workplan:	No
Voluntary Cleanup Program:	No
Environmental Litigation:	No
Remediation In Progress:	Yes
Remediation Estimated Complete Date:	Not reported

Map ID  
 Direction  
 Distance  
 Elevation

MAP FINDINGS

Site

Database(s)

EDR ID Number  
 EPA ID Number

**SCANCELLI PRINTS INC (Continued)**

**S118947771**

Regulatory sign-off:	No
Regulatory Sign-Off Description:	Not reported
Other Incentives:	No
Low Interest Rates:	No
HDSRF Grants:	No
TIF:	No
HDSRF Loans:	No
USA Loans:	No
USA Grants:	No
Designated Redevelopment Area:	No
Environmental Opportunity Zone:	No
Tax Rebate or Abatement:	No
Empowerment Zone (Federal):	No
Urban Coordinating Council Neighborhood:	No
Enterprise Community (Federal):	No
Urban Enterprise Zone:	No
Additional Comments:	1) Assigned to Program,6/28/2005 2) C2: Formal Design - Known Source or Release with GW Contamination established 6/28/2005
County_int_FK:	2
Municipality_int_FK:	34
Planning Area Designation:	Planning Area 1
Authorized Representative Email:	Not reported
Authorized Representative Phone:	9999999999
General Comments:	Not reported

**AI156**  
**ENE**  
**1/4-1/2**  
**0.351 mi.**  
**1851 ft.**  
  
**Relative:**  
**Lower**  
  
**Actual:**  
**36 ft.**

**SCANCELLI PRINTS INC**  
**190 VAN WINKLE STREET**  
**EAST RUTHERFORD, NJ 07073**  
  
**Site 2 of 2 in cluster AI**

**RCRA-SQG 1000308109**  
**NJ SHWS NJD041769415**  
**NJ HIST HWS**  
**NJ LUST**  
**NJ UST**  
**NJ LIENS**  
**PA MANIFEST**  
**NJ MANIFEST**

RCRA-SQG:  
 Date form received by agency:2007-01-01 00:00:00.0  
 Facility name: SCANCELLI PRINTS INC  
 Facility address: 190 VAN WINKLE STREET  
 EAST RUTHERFORD, NJ 07073  
 EPA ID: NJD041769415  
 Mailing address: PO BOX 416  
 EAST RUTHERFORD, NJ 07073  
 Contact: STEPHEN E OZANIAN  
 Contact address: Not reported  
 Not reported  
 Contact country: US  
 Contact telephone: 201-933-0720  
 Contact email: Not reported  
 EPA Region: 02  
 Land type: Private  
 Classification: Small Small Quantity Generator  
 Description: Handler: generates more than 100 and less than 1000 kg of hazardous waste during any calendar month and accumulates less than 6000 kg of hazardous waste at any time; or generates 100 kg or less of hazardous waste during any calendar month, and accumulates more than 1000 kg of hazardous waste at any time

Map ID  
Direction  
Distance  
Elevation

MAP FINDINGS

Site

Database(s)

EDR ID Number  
EPA ID Number

**SCANCELLI PRINTS INC (Continued)**

**1000308109**

Owner/Operator Summary:

Owner/operator name: NO NAME FOUND  
Owner/operator address: Not reported  
Not reported  
Owner/operator country: US  
Owner/operator telephone: Not reported  
Owner/operator email: Not reported  
Owner/operator fax: Not reported  
Owner/operator extension: Not reported  
Legal status: Private  
Owner/Operator Type: Operator  
Owner/Op start date: 1962-01-14 00:00:00.  
Owner/Op end date: Not reported

Owner/operator name: SCANCELLI PRINTS INC  
Owner/operator address: PO BOX 416  
E RUTHERFORD, NJ 07073  
Owner/operator country: US  
Owner/operator telephone: Not reported  
Owner/operator email: Not reported  
Owner/operator fax: Not reported  
Owner/operator extension: Not reported  
Legal status: Private  
Owner/Operator Type: Owner  
Owner/Op start date: 1962-01-14 00:00:00.  
Owner/Op end date: Not reported

Handler Activities Summary:

U.S. importer of hazardous waste: No  
Mixed waste (haz. and radioactive): No  
Recycler of hazardous waste: No  
Transporter of hazardous waste: No  
Treater, storer or disposer of HW: No  
Underground injection activity: No  
On-site burner exemption: No  
Furnace exemption: No  
Used oil fuel burner: No  
Used oil processor: No  
User oil refiner: No  
Used oil fuel marketer to burner: No  
Used oil Specification marketer: No  
Used oil transfer facility: No  
Used oil transporter: No

Historical Generators:

Date form received by agency: 2006-01-20 00:00:00.0  
Site name: SCANCELLI PRINTS INC  
Classification: Large Quantity Generator

Date form received by agency: 2006-01-19 00:00:00.0  
Site name: SCANCELLI PRINTS INC  
Classification: Small Quantity Generator

Date form received by agency: 2004-02-27 00:00:00.0  
Site name: SCANCELLI PRINTS, INC  
Classification: Large Quantity Generator



Map ID  
Direction  
Distance  
Elevation

MAP FINDINGS

Site

Database(s)

EDR ID Number  
EPA ID Number

**SCANCELLI PRINTS INC (Continued)**

**1000308109**

Date form received by agency: 2002-02-21 00:00:00.0  
Site name: SCANCELLI PRINTS INC  
Classification: Large Quantity Generator

Date form received by agency: 2001-03-29 00:00:00.0  
Site name: SCANCELLI PRINTS  
Classification: Large Quantity Generator

Date form received by agency: 1998-02-12 00:00:00.0  
Site name: SCANCELLI PRINTS  
Classification: Large Quantity Generator

Date form received by agency: 1994-02-28 00:00:00.0  
Site name: SCANCELLI PRINTS  
Classification: Large Quantity Generator

Date form received by agency: 1992-02-28 00:00:00.0  
Site name: SCANCELLI PRINTS INC.  
Classification: Large Quantity Generator

Date form received by agency: 1990-04-25 00:00:00.0  
Site name: SCANCELLI PRINTS, INC  
Classification: Large Quantity Generator

Date form received by agency: 1980-12-19 00:00:00.0  
Site name: SCANCELLI PRINTS INC  
Classification: Large Quantity Generator

Hazardous Waste Summary:

. Waste code: D001  
. Waste name: IGNITABLE WASTE

. Waste code: D005  
. Waste name: BARIUM

. Waste code: D007  
. Waste name: CHROMIUM

. Waste code: D008  
. Waste name: LEAD

. Waste code: F003  
. Waste name: THE FOLLOWING SPENT NONHALOGENATED SOLVENTS: XYLENE, ACETONE, ETHYL ACETATE, ETHYL BENZENE, ETHYL ETHER, METHYL ISOBUTYL KETONE, N-BUTYL ALCOHOL, CYCLOHEXANONE, AND METHANOL; ALL SPENT SOLVENT MIXTURES/BLENDS CONTAINING, BEFORE USE, ONLY THE ABOVE SPENT NONHALOGENATED SOLVENTS; AND ALL SPENT SOLVENT MIXTURES/BLENDS CONTAINING, BEFORE USE, ONE OR MORE OF THE ABOVE NONHALOGENATED SOLVENTS, AND A TOTAL OF TEN PERCENT OR MORE (BY VOLUME) OF ONE OR MORE OF THOSE SOLVENTS LISTED IN F001, F002, F004, AND F005; AND STILL BOTTOMS FROM THE RECOVERY OF THESE SPENT SOLVENTS AND SPENT SOLVENT MIXTURES.

. Waste code: F005  
. Waste name: THE FOLLOWING SPENT NONHALOGENATED SOLVENTS: TOLUENE, METHYL ETHYL KETONE, CARBON DISULFIDE, ISOBUTANOL, PYRIDINE, BENZENE,

Map ID  
Direction  
Distance  
Elevation

MAP FINDINGS

Site

Database(s)

EDR ID Number  
EPA ID Number

**SCANCELLI PRINTS INC (Continued)**

**1000308109**

2-ETHOXYETHANOL, AND 2-NITROPROPANE; ALL SPENT SOLVENT MIXTURES/BLENDS CONTAINING, BEFORE USE, A TOTAL OF TEN PERCENT OR MORE (BY VOLUME) OF ONE OR MORE OF THE ABOVE NONHALOGENATED SOLVENTS OR THOSE SOLVENTS LISTED IN F001, F002, OR F004; AND STILL BOTTOMS FROM THE RECOVERY OF THESE SPENT SOLVENTS AND SPENT SOLVENT MIXTURES.

Facility Has Received Notices of Violations:

Regulation violated: Not reported  
Area of violation: Generators - General  
Date violation determined: 1994-11-22 00:00:00.0  
Date achieved compliance: 1995-01-30 00:00:00.0  
Violation lead agency: State  
Enforcement action: WRITTEN INFORMAL  
Enforcement action date: 1994-11-22 00:00:00.0  
Enf. disposition status: Not reported  
Enf. disp. status date: Not reported  
Enforcement lead agency: State  
Proposed penalty amount: Not reported  
Final penalty amount: Not reported  
Paid penalty amount: Not reported

Regulation violated: Not reported  
Area of violation: Formal Enforcement Agreement or Order  
Date violation determined: 1989-05-08 00:00:00.0  
Date achieved compliance: 1990-07-26 00:00:00.0  
Violation lead agency: State  
Enforcement action: INITIAL 3008(A) COMPLIANCE  
Enforcement action date: 1989-07-25 00:00:00.0  
Enf. disposition status: Not reported  
Enf. disp. status date: Not reported  
Enforcement lead agency: State  
Proposed penalty amount: Not reported  
Final penalty amount: Not reported  
Paid penalty amount: Not reported

Regulation violated: Not reported  
Area of violation: TSD - Corrective Action for SWMUs  
Date violation determined: 1989-05-08 00:00:00.0  
Date achieved compliance: 1990-07-26 00:00:00.0  
Violation lead agency: State  
Enforcement action: INITIAL 3008(A) COMPLIANCE  
Enforcement action date: 1989-07-25 00:00:00.0  
Enf. disposition status: Not reported  
Enf. disp. status date: Not reported  
Enforcement lead agency: State  
Proposed penalty amount: Not reported  
Final penalty amount: Not reported  
Paid penalty amount: Not reported

Regulation violated: Not reported  
Area of violation: Generators - General  
Date violation determined: 1989-03-13 00:00:00.0  
Date achieved compliance: 1990-07-26 00:00:00.0  
Violation lead agency: State  
Enforcement action: FINAL 3008(A) COMPLIANCE ORDER  
Enforcement action date: 1989-07-25 00:00:00.0  
Enf. disposition status: Not reported

Map ID  
Direction  
Distance  
Elevation

MAP FINDINGS

Site

Database(s)

EDR ID Number  
EPA ID Number

**SCANCELLI PRINTS INC (Continued)**

**1000308109**

Enf. disp. status date: Not reported  
Enforcement lead agency: State  
Proposed penalty amount: Not reported  
Final penalty amount: Not reported  
Paid penalty amount: Not reported

Regulation violated: Not reported  
Area of violation: Generators - General  
Date violation determined: 1989-03-13 00:00:00.0  
Date achieved compliance: 1990-07-26 00:00:00.0  
Violation lead agency: State  
Enforcement action: WRITTEN INFORMAL  
Enforcement action date: 1989-03-13 00:00:00.0  
Enf. disposition status: Not reported  
Enf. disp. status date: Not reported  
Enforcement lead agency: State  
Proposed penalty amount: Not reported  
Final penalty amount: Not reported  
Paid penalty amount: Not reported

Regulation violated: Not reported  
Area of violation: Generators - General  
Date violation determined: 1989-03-13 00:00:00.0  
Date achieved compliance: 1990-07-26 00:00:00.0  
Violation lead agency: State  
Enforcement action: INITIAL 3008(A) COMPLIANCE  
Enforcement action date: 1989-07-25 00:00:00.0  
Enf. disposition status: Not reported  
Enf. disp. status date: Not reported  
Enforcement lead agency: State  
Proposed penalty amount: Not reported  
Final penalty amount: Not reported  
Paid penalty amount: Not reported

**Evaluation Action Summary:**

Evaluation date: 2014-07-25 00:00:00.0  
Evaluation: COMPLIANCE EVALUATION INSPECTION ON-SITE  
Area of violation: Not reported  
Date achieved compliance: Not reported  
Evaluation lead agency: EPA

Evaluation date: 2007-10-03 00:00:00.0  
Evaluation: COMPLIANCE EVALUATION INSPECTION ON-SITE  
Area of violation: Not reported  
Date achieved compliance: Not reported  
Evaluation lead agency: State

Evaluation date: 2005-12-30 00:00:00.0  
Evaluation: COMPLIANCE EVALUATION INSPECTION ON-SITE  
Area of violation: Not reported  
Date achieved compliance: Not reported  
Evaluation lead agency: State

Evaluation date: 2004-04-06 00:00:00.0  
Evaluation: FOCUSED COMPLIANCE INSPECTION  
Area of violation: Not reported  
Date achieved compliance: Not reported

Map ID  
Direction  
Distance  
Elevation

MAP FINDINGS

Site

Database(s)

EDR ID Number  
EPA ID Number

**SCANCELLI PRINTS INC (Continued)**

**1000308109**

Evaluation lead agency: EPA

Evaluation date: 2004-03-29 00:00:00.0  
Evaluation: COMPLIANCE EVALUATION INSPECTION ON-SITE  
Area of violation: Not reported  
Date achieved compliance: Not reported  
Evaluation lead agency: State

Evaluation date: 2001-02-08 00:00:00.0  
Evaluation: COMPLIANCE EVALUATION INSPECTION ON-SITE  
Area of violation: Not reported  
Date achieved compliance: Not reported  
Evaluation lead agency: EPA

Evaluation date: 1995-01-30 00:00:00.0  
Evaluation: COMPLIANCE SCHEDULE EVALUATION  
Area of violation: Generators - General  
Date achieved compliance: 1995-01-30 00:00:00.0  
Evaluation lead agency: State

Evaluation date: 1994-12-27 00:00:00.0  
Evaluation: COMPLIANCE SCHEDULE EVALUATION  
Area of violation: Generators - General  
Date achieved compliance: 1995-01-30 00:00:00.0  
Evaluation lead agency: State

Evaluation date: 1994-11-22 00:00:00.0  
Evaluation: COMPLIANCE EVALUATION INSPECTION ON-SITE  
Area of violation: Generators - General  
Date achieved compliance: 1995-01-30 00:00:00.0  
Evaluation lead agency: State

Evaluation date: 1989-05-08 00:00:00.0  
Evaluation: COMPLIANCE SCHEDULE EVALUATION  
Area of violation: TSD - Corrective Action for SWMUs  
Date achieved compliance: 1990-07-26 00:00:00.0  
Evaluation lead agency: State

Evaluation date: 1989-05-08 00:00:00.0  
Evaluation: COMPLIANCE SCHEDULE EVALUATION  
Area of violation: Formal Enforcement Agreement or Order  
Date achieved compliance: 1990-07-26 00:00:00.0  
Evaluation lead agency: State

Evaluation date: 1989-03-13 00:00:00.0  
Evaluation: COMPLIANCE EVALUATION INSPECTION ON-SITE  
Area of violation: Generators - General  
Date achieved compliance: 1990-07-26 00:00:00.0  
Evaluation lead agency: State

**SHWS:**

Name: SCANCELLI PRINTS INC  
Address: 190 VAN WINKLE ST  
City,State,Zip: EAST RUTHERFORD BORO, NJ  
Site ID: 12291  
Status: Closed  
Home Owner: No  
PI Number: 006121

Map ID  
Direction  
Distance  
Elevation

MAP FINDINGS

Site

Database(s)

EDR ID Number  
EPA ID Number

**SCANCELLI PRINTS INC (Continued)**

**1000308109**

Detail As Of April 2012:

X Coord Site: Not reported  
X Coord PI: Not reported  
Y Coord Site: Not reported  
Y Coord PI: Not reported

HIST SHWS:

**Case Status: Active**  
Status Date: 6/28/2005  
Case ID: 006121  
Contact: BNCM  
Sub Section Label: A: Sites with On-Site Sources of Contamination  
Site Municipality: 0212  
Remedial Level Code: C2  
Classification exception area dt: None  
Classification exception area dt: Not reported  
Deed Notice Status: None  
Deed Notice Date: Not reported  
Engineering Control Status: None  
Engineering Control Date: Not reported  
National Priorities List Status: Not reported  
National Priorities List Date: Not reported  
X Coordinate: 603274  
Y Coordinate: 727439  
Coordinate System: NJ State Plane (NAD83) - USFEET

LUST:

Name: SCANCELLI PRINTS INC  
Address: 190 VAN WINKLE ST  
City,State,Zip: EAST RUTHERFORD BORO, NJ  
Case ID: 006121  
Activity Number: LSR120001

UST:

Facility ID: 006121

Contact:

Owner Name: Not Identified Not Identified  
Organization: Not Identified  
Contact Type(UST Reg): Facility Operator  
Contact Address (UST Reg): Not reported  
Contact Address 2 (UST Reg): Not reported  
Contact City,St,Zip (UST Reg): Not reported

Owner Name: STEPHEN OZANIAN  
Organization: SCANCELLI PRINTS INC  
Contact Type(UST Reg): Tank Owner  
Contact Address (UST Reg): PO BOX 416  
Contact Address 2 (UST Reg): Not reported  
Contact City,St,Zip (UST Reg): East Rutherford, NJ 07073

Tanks:

Tank Id: TANK-1

Map ID  
Direction  
Distance  
Elevation

MAP FINDINGS

Site

Database(s)

EDR ID Number  
EPA ID Number

SCANCELLI PRINTS INC (Continued)

1000308109

Tank Number: 00E1  
**Tank Status:** **Removed**  
Tank Status Date: 11/01/1989  
Install Date: 01/01/1985  
Tank Contents: Heating Oil (No. 2)  
Tank Size: 5000  
Tank Compliance: No  
Overfill: No  
Compliance Monitoring?: No  
Overfill Protection: No  
Spill Containment: No  
Tank Wellhead Protection: Not reported  
Tank/Pipe Construction Type: Tank Cathodically protected steel  
Tank/Pipe Construction Type: Pipe CONVERSION (NON-NULLABLE)  
Tank/Pipe Monitor: Pipe None  
Tank/Pipe Monitor: Tank None

Tank Id: TANK-2  
Tank Number: 00E2  
**Tank Status:** **Removed**  
Tank Status Date: 08/30/1990  
Install Date: 01/01/1985  
Tank Contents: Other  
Tank Size: 3000  
Tank Compliance: No  
Overfill: No  
Compliance Monitoring?: No  
Overfill Protection: No  
Spill Containment: No  
Tank Wellhead Protection: Not reported  
Tank/Pipe Construction Type: Tank Cathodically protected steel  
Tank/Pipe Construction Type: Pipe Cathodically protected steel  
Tank/Pipe Monitor: Pipe None  
Tank/Pipe Monitor: Tank None

Tank Id: TANK-3  
Tank Number: 00E3  
**Tank Status:** **Removed**  
Tank Status Date: 08/30/1990  
Install Date: 01/01/1985  
Tank Contents: Other  
Tank Size: 3000  
Tank Compliance: No  
Overfill: No  
Compliance Monitoring?: No  
Overfill Protection: No  
Spill Containment: No  
Tank Wellhead Protection: Not reported  
Tank/Pipe Construction Type: Tank Cathodically protected steel  
Tank/Pipe Construction Type: Pipe Cathodically protected steel  
Tank/Pipe Monitor: Pipe None  
Tank/Pipe Monitor: Tank None

LIENS:

Name: SCANCELLI PRINTS INC

Map ID  
Direction  
Distance  
Elevation

MAP FINDINGS

Site

Database(s)

EDR ID Number  
EPA ID Number

**SCANCELLI PRINTS INC (Continued)**

**1000308109**

Address: 190 VAN WINKLE ST  
City,State,Zip: EAST RUTHERFORD BORO, NJ  
Block: Not reported  
Lot: Not reported  
Doc Number: DJ-335016-10, DJ-55723-11 (2nd 1st Priority lien filed on 2/22/2011, was never cancelled, but was warranted)  
File Date: Not reported  
Facility type: Not reported  
Fund Amount: Not reported  
PI Number: 006121  
Activity Number: CRA100001  
Document Status: Closed  
Document Title: 1st Priority Lien  
Document Status Date: 01/23/2012  
Discharge County: Bergen  
Discharge Fund Amount: \$17,846.90  
Sum of DF and SF: 17846.9

Manifest Details:

Year: 2006  
Manifest Number: PAG232282  
Manifest Type: TSD Copy  
Generator EPA Id: NJD041769415  
Generator Date: 07/06/2006  
Mailing Address: Not reported  
Mailing City,St,Zip: Not reported  
Contact Name: Not reported  
Contact Phone: Not reported  
TSD EPA Id: PAD067098822  
TSD Date: Not reported  
TSD Facility Name: CYCLE CHEM INC  
TSD Facility Address: 550 INDUSTRIAL DRIVE  
TSD Facility City: LEWISBERRY  
TSD Facility State: PA  
Facility Telephone: 201-933-0720  
Page Number: 1  
Line Number: 1  
Waste Number: F003  
Container Number: 1  
Container Type: Metal drums, barrels, kegs  
Waste Quantity: 5  
Unit: Gallons (liquids only)  
Handling Code: Not reported  
TSP EPA Id: Not reported  
Date TSP Sig: Not reported

NJ MANIFEST:

EPA Id: NJD041769415  
Mail Address: P.O. BOX 416  
Mail City/State/Zip: E RUTHERFORD 070730416  
Facility Phone: 2019330720  
Emergency Phone: Not reported  
Contact: STEPHEN OZANIAN  
Comments: Not reported  
SIC Code: 2649  
County: 02  
Municipal: 12

Map ID  
Direction  
Distance  
Elevation

MAP FINDINGS

Site

Database(s)

EDR ID Number  
EPA ID Number

**SCANCELLI PRINTS INC (Continued)**

**1000308109**

Previous EPA Id: Not reported  
Gen Flag: X  
Trans Flag: Not reported  
TSDf Flag: Not reported  
Name Change: Not reported  
Date Change: Not reported

Manifest:

Manifest Number: NJA5062561  
EPA ID: NJD041769415  
Date Shipped: 08/23/2005  
TSDf EPA ID: NJD002182897  
Transporter EPA ID: TXR000050930  
Transporter 2 EPA ID: Not reported  
Transporter 3 EPA ID: Not reported  
Transporter 4 EPA ID: Not reported  
Transporter 5 EPA ID: Not reported  
Transporter 6 EPA ID: Not reported  
Transporter 7 EPA ID: Not reported  
Transporter 8 EPA ID: Not reported  
Transporter 9 EPA ID: Not reported  
Transporter 10 EPA ID: Not reported  
Date Trans1 Transported Waste: 08/23/2005  
Date Trans2 Transported Waste: Not reported  
Date Trans3 Transported Waste: Not reported  
Date Trans4 Transported Waste: Not reported  
Date Trans5 Transported Waste: Not reported  
Date Trans6 Transported Waste: Not reported  
Date Trans7 Transported Waste: Not reported  
Date Trans8 Transported Waste: Not reported  
Date Trans9 Transported Waste: Not reported  
Date Trans10 Transported Waste: Not reported  
Date TSDf Received Waste: 08/23/2005  
TSDf EPA Facility Name: Not reported  
QTY Units: Not reported  
Transporter SEQ ID: Not reported  
Transporter-1 Date: Not reported  
Waste SEQ ID: Not reported  
Waste Type Code 2: Not reported  
Waste Type Code 3: Not reported  
Waste Type Code 4: Not reported  
Waste Type Code 5: Not reported  
Waste Type Code 6: Not reported  
Date Accepted: Not reported  
Manifest Discrepancy Type: Not reported  
Data Entry Number: 09290525  
Was Load Rejected: E RUTHERFORD 070730416  
Reason Load Was Rejected: Not reported

Manifest Number: NJA5091888  
EPA ID: NJD041769415  
Date Shipped: 02/23/2004  
TSDf EPA ID: NJD002182897  
Transporter EPA ID: TXR000050930  
Transporter 2 EPA ID: Not reported  
Transporter 3 EPA ID: Not reported  
Transporter 4 EPA ID: Not reported  
Transporter 5 EPA ID: Not reported



Map ID  
Direction  
Distance  
Elevation

MAP FINDINGS

Site

Database(s)

EDR ID Number  
EPA ID Number

**SCANCELLI PRINTS INC (Continued)**

**1000308109**

Transporter 6 EPA ID: Not reported  
Transporter 7 EPA ID: Not reported  
Transporter 8 EPA ID: Not reported  
Transporter 9 EPA ID: Not reported  
Transporter 10 EPA ID: Not reported  
Date Trans1 Transported Waste: 02/23/2004  
Date Trans2 Transported Waste: Not reported  
Date Trans3 Transported Waste: Not reported  
Date Trans4 Transported Waste: Not reported  
Date Trans5 Transported Waste: Not reported  
Date Trans6 Transported Waste: Not reported  
Date Trans7 Transported Waste: Not reported  
Date Trans8 Transported Waste: Not reported  
Date Trans9 Transported Waste: Not reported  
Date Trans10 Transported Waste: Not reported  
Date TSDF Received Waste: 02/23/2004  
TSDF EPA Facility Name: Not reported  
QTY Units: Not reported  
Transporter SEQ ID: Not reported  
Transporter-1 Date: Not reported  
Waste SEQ ID: Not reported  
Waste Type Code 2: Not reported  
Waste Type Code 3: Not reported  
Waste Type Code 4: Not reported  
Waste Type Code 5: Not reported  
Waste Type Code 6: Not reported  
Date Accepted: Not reported  
Manifest Discrepancy Type: Not reported  
Data Entry Number: 03290425  
Was Load Rejected: E RUTHERFORD 070730416  
Reason Load Was Rejected: Not reported

Manifest Number: NYH1555173  
EPA ID: NJD041769415  
Date Shipped: 07/19/2006  
TSDF EPA ID: NYD049836679  
Transporter EPA ID: PAD987347515  
Transporter 2 EPA ID: Not reported  
Transporter 3 EPA ID: Not reported  
Transporter 4 EPA ID: Not reported  
Transporter 5 EPA ID: Not reported  
Transporter 6 EPA ID: Not reported  
Transporter 7 EPA ID: Not reported  
Transporter 8 EPA ID: Not reported  
Transporter 9 EPA ID: Not reported  
Transporter 10 EPA ID: Not reported  
Date Trans1 Transported Waste: 07/19/2006  
Date Trans2 Transported Waste: Not reported  
Date Trans3 Transported Waste: Not reported  
Date Trans4 Transported Waste: Not reported  
Date Trans5 Transported Waste: Not reported  
Date Trans6 Transported Waste: Not reported  
Date Trans7 Transported Waste: Not reported  
Date Trans8 Transported Waste: Not reported  
Date Trans9 Transported Waste: Not reported  
Date Trans10 Transported Waste: Not reported  
Date TSDF Received Waste: 07/20/2006

Map ID  
Direction  
Distance  
Elevation

MAP FINDINGS

Site

Database(s)

EDR ID Number  
EPA ID Number

**SCANCELLI PRINTS INC (Continued)**

**1000308109**

TSDF EPA Facility Name: Not reported  
QTY Units: Not reported  
Transporter SEQ ID: Not reported  
Transporter-1 Date: Not reported  
Waste SEQ ID: Not reported  
Waste Type Code 2: Not reported  
Waste Type Code 3: Not reported  
Waste Type Code 4: Not reported  
Waste Type Code 5: Not reported  
Waste Type Code 6: Not reported  
Date Accepted: Not reported  
Manifest Discrepancy Type: Not reported  
Data Entry Number: 08210621  
Was Load Rejected: E RUTHERFORD 070730416  
Reason Load Was Rejected: Not reported

Manifest Number: NYH1555209  
EPA ID: NJD041769415  
Date Shipped: 07/19/2006  
TSDF EPA ID: NYD049836679  
Transporter EPA ID: PAD987347515  
Transporter 2 EPA ID: Not reported  
Transporter 3 EPA ID: Not reported  
Transporter 4 EPA ID: Not reported  
Transporter 5 EPA ID: Not reported  
Transporter 6 EPA ID: Not reported  
Transporter 7 EPA ID: Not reported  
Transporter 8 EPA ID: Not reported  
Transporter 9 EPA ID: Not reported  
Transporter 10 EPA ID: Not reported  
Date Trans1 Transported Waste: 07/19/2006  
Date Trans2 Transported Waste: Not reported  
Date Trans3 Transported Waste: Not reported  
Date Trans4 Transported Waste: Not reported  
Date Trans5 Transported Waste: Not reported  
Date Trans6 Transported Waste: Not reported  
Date Trans7 Transported Waste: Not reported  
Date Trans8 Transported Waste: Not reported  
Date Trans9 Transported Waste: Not reported  
Date Trans10 Transported Waste: Not reported  
Date TSDF Received Waste: 07/20/2006  
TSDF EPA Facility Name: Not reported  
QTY Units: Not reported  
Transporter SEQ ID: Not reported  
Transporter-1 Date: Not reported  
Waste SEQ ID: Not reported  
Waste Type Code 2: Not reported  
Waste Type Code 3: Not reported  
Waste Type Code 4: Not reported  
Waste Type Code 5: Not reported  
Waste Type Code 6: Not reported  
Date Accepted: Not reported  
Manifest Discrepancy Type: Not reported  
Data Entry Number: 08210621  
Was Load Rejected: E RUTHERFORD 070730416  
Reason Load Was Rejected: Not reported

Map ID  
Direction  
Distance  
Elevation

MAP FINDINGS

Site

Database(s)

EDR ID Number  
EPA ID Number

**SCANCELLI PRINTS INC (Continued)**

**1000308109**

Manifest Number: NYH1555137  
EPA ID: NJD041769415  
Date Shipped: 07/20/2006  
TSDf EPA ID: NYD049836679  
Transporter EPA ID: PAD987347515  
Transporter 2 EPA ID: Not reported  
Transporter 3 EPA ID: Not reported  
Transporter 4 EPA ID: Not reported  
Transporter 5 EPA ID: Not reported  
Transporter 6 EPA ID: Not reported  
Transporter 7 EPA ID: Not reported  
Transporter 8 EPA ID: Not reported  
Transporter 9 EPA ID: Not reported  
Transporter 10 EPA ID: Not reported  
Date Trans1 Transported Waste: 07/20/2006  
Date Trans2 Transported Waste: Not reported  
Date Trans3 Transported Waste: Not reported  
Date Trans4 Transported Waste: Not reported  
Date Trans5 Transported Waste: Not reported  
Date Trans6 Transported Waste: Not reported  
Date Trans7 Transported Waste: Not reported  
Date Trans8 Transported Waste: Not reported  
Date Trans9 Transported Waste: Not reported  
Date Trans10 Transported Waste: Not reported  
Date TSDf Received Waste: 07/21/2006  
TSDf EPA Facility Name: Not reported  
QTY Units: Not reported  
Transporter SEQ ID: Not reported  
Transporter-1 Date: Not reported  
Waste SEQ ID: Not reported  
Waste Type Code 2: Not reported  
Waste Type Code 3: Not reported  
Waste Type Code 4: Not reported  
Waste Type Code 5: Not reported  
Waste Type Code 6: Not reported  
Date Accepted: Not reported  
Manifest Discrepancy Type: Not reported  
Data Entry Number: 08210621  
Was Load Rejected: E RUTHERFORD 070730416  
Reason Load Was Rejected: Not reported

Manifest Number: NYH1555236  
EPA ID: NJD041769415  
Date Shipped: 07/19/2006  
TSDf EPA ID: NYD049836679  
Transporter EPA ID: PAD987347515  
Transporter 2 EPA ID: Not reported  
Transporter 3 EPA ID: Not reported  
Transporter 4 EPA ID: Not reported  
Transporter 5 EPA ID: Not reported  
Transporter 6 EPA ID: Not reported  
Transporter 7 EPA ID: Not reported  
Transporter 8 EPA ID: Not reported  
Transporter 9 EPA ID: Not reported  
Transporter 10 EPA ID: Not reported  
Date Trans1 Transported Waste: 07/19/2006  
Date Trans2 Transported Waste: Not reported

Map ID  
Direction  
Distance  
Elevation

MAP FINDINGS

Site

Database(s)

EDR ID Number  
EPA ID Number

**SCANCELLI PRINTS INC (Continued)**

**1000308109**

Date Trans3 Transported Waste: Not reported  
Date Trans4 Transported Waste: Not reported  
Date Trans5 Transported Waste: Not reported  
Date Trans6 Transported Waste: Not reported  
Date Trans7 Transported Waste: Not reported  
Date Trans8 Transported Waste: Not reported  
Date Trans9 Transported Waste: Not reported  
Date Trans10 Transported Waste: Not reported  
Date TSDF Received Waste: 07/20/2006  
TSDF EPA Facility Name: Not reported  
QTY Units: Not reported  
Transporter SEQ ID: Not reported  
Transporter-1 Date: Not reported  
Waste SEQ ID: Not reported  
Waste Type Code 2: Not reported  
Waste Type Code 3: Not reported  
Waste Type Code 4: Not reported  
Waste Type Code 5: Not reported  
Waste Type Code 6: Not reported  
Date Accepted: Not reported  
Manifest Discrepancy Type: Not reported  
Data Entry Number: 08210621  
Was Load Rejected: E RUTHERFORD 070730416  
Reason Load Was Rejected: Not reported

Manifest Number: 000814306JJK  
EPA ID: NJD041769415  
Date Shipped: 07/13/2007  
TSDF EPA ID: KYD053348108  
Transporter EPA ID: TXR000050930  
Transporter 2 EPA ID: NYD980769947  
Transporter 3 EPA ID: Not reported  
Transporter 4 EPA ID: Not reported  
Transporter 5 EPA ID: Not reported  
Transporter 6 EPA ID: Not reported  
Transporter 7 EPA ID: Not reported  
Transporter 8 EPA ID: Not reported  
Transporter 9 EPA ID: Not reported  
Transporter 10 EPA ID: Not reported  
Date Trans1 Transported Waste: 07/13/2007  
Date Trans2 Transported Waste: 07/20/2007  
Date Trans3 Transported Waste: Not reported  
Date Trans4 Transported Waste: Not reported  
Date Trans5 Transported Waste: Not reported  
Date Trans6 Transported Waste: Not reported  
Date Trans7 Transported Waste: Not reported  
Date Trans8 Transported Waste: Not reported  
Date Trans9 Transported Waste: Not reported  
Date Trans10 Transported Waste: Not reported  
Date TSDF Received Waste: 07/22/2007  
TSDF EPA Facility Name: Not reported  
QTY Units: Not reported  
Transporter SEQ ID: Not reported  
Transporter-1 Date: Not reported  
Waste SEQ ID: Not reported  
Waste Type Code 2: Not reported  
Waste Type Code 3: Not reported

Map ID  
Direction  
Distance  
Elevation

MAP FINDINGS

Site

Database(s)

EDR ID Number  
EPA ID Number

**SCANCELLI PRINTS INC (Continued)**

**1000308109**

Waste Type Code 4: Not reported  
Waste Type Code 5: Not reported  
Waste Type Code 6: Not reported  
Date Accepted: Not reported  
Manifest Discrepancy Type: Not reported  
Data Entry Number: Not reported  
Was Load Rejected: E RUTHERFORD 070730416  
Reason Load Was Rejected: Not reported

Waste:

Manifest Year: Not reported  
Waste Code: D001  
Hand Code: H06  
Quantity: 1200 P

Manifest Number: NYH1555218  
EPA ID: NJD041769415  
Date Shipped: 07/19/2006  
TSDf EPA ID: NYD049836679  
Transporter EPA ID: PAD987347515  
Transporter 2 EPA ID: Not reported  
Transporter 3 EPA ID: Not reported  
Transporter 4 EPA ID: Not reported  
Transporter 5 EPA ID: Not reported  
Transporter 6 EPA ID: Not reported  
Transporter 7 EPA ID: Not reported  
Transporter 8 EPA ID: Not reported  
Transporter 9 EPA ID: Not reported  
Transporter 10 EPA ID: Not reported  
Date Trans1 Transported Waste: 07/19/2006  
Date Trans2 Transported Waste: Not reported  
Date Trans3 Transported Waste: Not reported  
Date Trans4 Transported Waste: Not reported  
Date Trans5 Transported Waste: Not reported  
Date Trans6 Transported Waste: Not reported  
Date Trans7 Transported Waste: Not reported  
Date Trans8 Transported Waste: Not reported  
Date Trans9 Transported Waste: Not reported  
Date Trans10 Transported Waste: Not reported  
Date TSDf Received Waste: 07/20/2006  
TSDf EPA Facility Name: Not reported  
QTY Units: Not reported  
Transporter SEQ ID: Not reported  
Transporter-1 Date: Not reported  
Waste SEQ ID: Not reported  
Waste Type Code 2: Not reported  
Waste Type Code 3: Not reported  
Waste Type Code 4: Not reported  
Waste Type Code 5: Not reported  
Waste Type Code 6: Not reported  
Date Accepted: Not reported  
Manifest Discrepancy Type: Not reported  
Data Entry Number: 08210621  
Was Load Rejected: E RUTHERFORD 070730416  
Reason Load Was Rejected: Not reported

Manifest Number: NYH1488807

Map ID  
Direction  
Distance  
Elevation

MAP FINDINGS

Site

Database(s)

EDR ID Number  
EPA ID Number

**SCANCELLI PRINTS INC (Continued)**

**1000308109**

EPA ID: NJD041769415  
Date Shipped: 07/21/2006  
TSDf EPA ID: NYD049836679  
Transporter EPA ID: PAD987347515  
Transporter 2 EPA ID: Not reported  
Transporter 3 EPA ID: Not reported  
Transporter 4 EPA ID: Not reported  
Transporter 5 EPA ID: Not reported  
Transporter 6 EPA ID: Not reported  
Transporter 7 EPA ID: Not reported  
Transporter 8 EPA ID: Not reported  
Transporter 9 EPA ID: Not reported  
Transporter 10 EPA ID: Not reported  
Date Trans1 Transported Waste: 07/21/2006  
Date Trans2 Transported Waste: Not reported  
Date Trans3 Transported Waste: Not reported  
Date Trans4 Transported Waste: Not reported  
Date Trans5 Transported Waste: Not reported  
Date Trans6 Transported Waste: Not reported  
Date Trans7 Transported Waste: Not reported  
Date Trans8 Transported Waste: Not reported  
Date Trans9 Transported Waste: Not reported  
Date Trans10 Transported Waste: Not reported  
Date TSDf Received Waste: 07/24/2006  
TSDf EPA Facility Name: Not reported  
QTY Units: Not reported  
Transporter SEQ ID: Not reported  
Transporter-1 Date: Not reported  
Waste SEQ ID: Not reported  
Waste Type Code 2: Not reported  
Waste Type Code 3: Not reported  
Waste Type Code 4: Not reported  
Waste Type Code 5: Not reported  
Waste Type Code 6: Not reported  
Date Accepted: Not reported  
Manifest Discrepancy Type: Not reported  
Data Entry Number: 08210621  
Was Load Rejected: E RUTHERFORD 070730416  
Reason Load Was Rejected: Not reported

Manifest Number: 000285734SKS  
EPA ID: NJD041769415  
Date Shipped: 12/13/2007  
TSDf EPA ID: KYD053348108  
Transporter EPA ID: TXR000050930  
Transporter 2 EPA ID: OHD009865825  
Transporter 3 EPA ID: Not reported  
Transporter 4 EPA ID: Not reported  
Transporter 5 EPA ID: Not reported  
Transporter 6 EPA ID: Not reported  
Transporter 7 EPA ID: Not reported  
Transporter 8 EPA ID: Not reported  
Transporter 9 EPA ID: Not reported  
Transporter 10 EPA ID: Not reported  
Date Trans1 Transported Waste: 12/13/2007  
Date Trans2 Transported Waste: 01/04/2008  
Date Trans3 Transported Waste: Not reported

Map ID  
Direction  
Distance  
Elevation

MAP FINDINGS

Site

Database(s)

EDR ID Number  
EPA ID Number

**SCANCELLI PRINTS INC (Continued)**

**1000308109**

Date Trans4 Transported Waste: Not reported  
Date Trans5 Transported Waste: Not reported  
Date Trans6 Transported Waste: Not reported  
Date Trans7 Transported Waste: Not reported  
Date Trans8 Transported Waste: Not reported  
Date Trans9 Transported Waste: Not reported  
Date Trans10 Transported Waste: Not reported  
Date TSDF Received Waste: 01/06/2008  
TSDF EPA Facility Name: Not reported  
QTY Units: Not reported  
Transporter SEQ ID: Not reported  
Transporter-1 Date: Not reported  
Waste SEQ ID: Not reported  
Waste Type Code 2: Not reported  
Waste Type Code 3: Not reported  
Waste Type Code 4: Not reported  
Waste Type Code 5: Not reported  
Waste Type Code 6: Not reported  
Date Accepted: Not reported  
Manifest Discrepancy Type: Not reported  
Data Entry Number: Not reported  
Was Load Rejected: E RUTHERFORD 070730416  
Reason Load Was Rejected: Not reported

Manifest Number: 000814430JJK  
EPA ID: NJD041769415  
Date Shipped: 06/01/2007  
TSDF EPA ID: KYD053348108  
Transporter EPA ID: TXR000050930  
Transporter 2 EPA ID: NJD986607380  
Transporter 3 EPA ID: Not reported  
Transporter 4 EPA ID: Not reported  
Transporter 5 EPA ID: Not reported  
Transporter 6 EPA ID: Not reported  
Transporter 7 EPA ID: Not reported  
Transporter 8 EPA ID: Not reported  
Transporter 9 EPA ID: Not reported  
Transporter 10 EPA ID: Not reported  
Date Trans1 Transported Waste: 06/01/2007  
Date Trans2 Transported Waste: 06/13/2007  
Date Trans3 Transported Waste: Not reported  
Date Trans4 Transported Waste: Not reported  
Date Trans5 Transported Waste: Not reported  
Date Trans6 Transported Waste: Not reported  
Date Trans7 Transported Waste: Not reported  
Date Trans8 Transported Waste: Not reported  
Date Trans9 Transported Waste: Not reported  
Date Trans10 Transported Waste: Not reported  
Date TSDF Received Waste: 06/14/2007  
TSDF EPA Facility Name: Not reported  
QTY Units: Not reported  
Transporter SEQ ID: Not reported  
Transporter-1 Date: Not reported  
Waste SEQ ID: Not reported  
Waste Type Code 2: Not reported  
Waste Type Code 3: Not reported  
Waste Type Code 4: Not reported

Map ID  
Direction  
Distance  
Elevation

MAP FINDINGS

Site

Database(s)

EDR ID Number  
EPA ID Number

**SCANCELLI PRINTS INC (Continued)**

**1000308109**

Waste Type Code 5: Not reported  
Waste Type Code 6: Not reported  
Date Accepted: Not reported  
Manifest Discrepancy Type: Not reported  
Data Entry Number: Not reported  
Was Load Rejected: E RUTHERFORD 070730416  
Reason Load Was Rejected: Not reported

Waste:

Manifest Year: Not reported  
Waste Code: D001  
Hand Code: H06  
Quantity: 1200 P

Manifest Number: NYH1555227  
EPA ID: NJD041769415  
Date Shipped: 07/19/2006  
TSDf EPA ID: NYD049836679  
Transporter EPA ID: PAD987347515  
Transporter 2 EPA ID: Not reported  
Transporter 3 EPA ID: Not reported  
Transporter 4 EPA ID: Not reported  
Transporter 5 EPA ID: Not reported  
Transporter 6 EPA ID: Not reported  
Transporter 7 EPA ID: Not reported  
Transporter 8 EPA ID: Not reported  
Transporter 9 EPA ID: Not reported  
Transporter 10 EPA ID: Not reported  
Date Trans1 Transported Waste: 07/19/2006  
Date Trans2 Transported Waste: Not reported  
Date Trans3 Transported Waste: Not reported  
Date Trans4 Transported Waste: Not reported  
Date Trans5 Transported Waste: Not reported  
Date Trans6 Transported Waste: Not reported  
Date Trans7 Transported Waste: Not reported  
Date Trans8 Transported Waste: Not reported  
Date Trans9 Transported Waste: Not reported  
Date Trans10 Transported Waste: Not reported  
Date TSDf Received Waste: 07/20/2006  
TSDf EPA Facility Name: Not reported  
QTY Units: Not reported  
Transporter SEQ ID: Not reported  
Transporter-1 Date: Not reported  
Waste SEQ ID: Not reported  
Waste Type Code 2: Not reported  
Waste Type Code 3: Not reported  
Waste Type Code 4: Not reported  
Waste Type Code 5: Not reported  
Waste Type Code 6: Not reported  
Date Accepted: Not reported  
Manifest Discrepancy Type: Not reported  
Data Entry Number: 08210621  
Was Load Rejected: E RUTHERFORD 070730416  
Reason Load Was Rejected: Not reported

Manifest Number: NYH1555092  
EPA ID: NJD041769415



Map ID  
Direction  
Distance  
Elevation

MAP FINDINGS

Site

Database(s)

EDR ID Number  
EPA ID Number

**SCANCELLI PRINTS INC (Continued)**

**1000308109**

Date Shipped: 07/20/2006  
TSDF EPA ID: NYD049836679  
Transporter EPA ID: PAD987347515  
Transporter 2 EPA ID: Not reported  
Transporter 3 EPA ID: Not reported  
Transporter 4 EPA ID: Not reported  
Transporter 5 EPA ID: Not reported  
Transporter 6 EPA ID: Not reported  
Transporter 7 EPA ID: Not reported  
Transporter 8 EPA ID: Not reported  
Transporter 9 EPA ID: Not reported  
Transporter 10 EPA ID: Not reported  
Date Trans1 Transported Waste: 07/20/2006  
Date Trans2 Transported Waste: Not reported  
Date Trans3 Transported Waste: Not reported  
Date Trans4 Transported Waste: Not reported  
Date Trans5 Transported Waste: Not reported  
Date Trans6 Transported Waste: Not reported  
Date Trans7 Transported Waste: Not reported  
Date Trans8 Transported Waste: Not reported  
Date Trans9 Transported Waste: Not reported  
Date Trans10 Transported Waste: Not reported  
Date TSDF Received Waste: 07/21/2006  
TSDF EPA Facility Name: Not reported  
QTY Units: Not reported  
Transporter SEQ ID: Not reported  
Transporter-1 Date: Not reported  
Waste SEQ ID: Not reported  
Waste Type Code 2: Not reported  
Waste Type Code 3: Not reported  
Waste Type Code 4: Not reported  
Waste Type Code 5: Not reported  
Waste Type Code 6: Not reported  
Date Accepted: Not reported  
Manifest Discrepancy Type: Not reported  
Data Entry Number: 08210621  
Was Load Rejected: E RUTHERFORD 070730416  
Reason Load Was Rejected: Not reported

Manifest Number: 003392616FLE  
EPA ID: NJD041769415  
Date Shipped: 4/22/2011  
TSDF EPA ID: KYD053348108  
Transporter EPA ID: TXR000050930  
Transporter 2 EPA ID: NJD071629976  
Transporter 3 EPA ID: Not reported  
Transporter 4 EPA ID: Not reported  
Transporter 5 EPA ID: Not reported  
Transporter 6 EPA ID: Not reported  
Transporter 7 EPA ID: Not reported  
Transporter 8 EPA ID: Not reported  
Transporter 9 EPA ID: Not reported  
Transporter 10 EPA ID: Not reported  
Date Trans1 Transported Waste: Not reported  
Date Trans2 Transported Waste: Not reported  
Date Trans3 Transported Waste: Not reported  
Date Trans4 Transported Waste: Not reported

Map ID  
Direction  
Distance  
Elevation

MAP FINDINGS

Site

Database(s)

EDR ID Number  
EPA ID Number

**SCANCELLI PRINTS INC (Continued)**

**1000308109**

Date Trans5 Transported Waste: Not reported  
Date Trans6 Transported Waste: Not reported  
Date Trans7 Transported Waste: Not reported  
Date Trans8 Transported Waste: Not reported  
Date Trans9 Transported Waste: Not reported  
Date Trans10 Transported Waste: Not reported  
Date TSDF Received Waste: Not reported  
TSDF EPA Facility Name: Not reported  
QTY Units: Not reported  
Transporter SEQ ID: Not reported  
Transporter-1 Date: Not reported  
Waste SEQ ID: Not reported  
Waste Type Code 2: Not reported  
Waste Type Code 3: Not reported  
Waste Type Code 4: Not reported  
Waste Type Code 5: Not reported  
Waste Type Code 6: Not reported  
Date Accepted: Not reported  
Manifest Discrepancy Type: Not reported  
Data Entry Number: Not reported  
Was Load Rejected: E RUTHERFORD 070730416  
Reason Load Was Rejected: Not reported

Waste:

Manifest Year: Not reported  
Waste Code: D001  
Hand Code: H061  
Quantity: 5,200.00 Pounds

Manifest Year: Not reported  
Waste Code: D001  
Hand Code: H061  
Quantity: 1,200.00 Pounds

Manifest Number: NYH1488825  
EPA ID: NJD041769415  
Date Shipped: 07/21/2006  
TSDF EPA ID: NYD049836679  
Transporter EPA ID: PAD987347515  
Transporter 2 EPA ID: Not reported  
Transporter 3 EPA ID: Not reported  
Transporter 4 EPA ID: Not reported  
Transporter 5 EPA ID: Not reported  
Transporter 6 EPA ID: Not reported  
Transporter 7 EPA ID: Not reported  
Transporter 8 EPA ID: Not reported  
Transporter 9 EPA ID: Not reported  
Transporter 10 EPA ID: Not reported  
Date Trans1 Transported Waste: 07/21/2006  
Date Trans2 Transported Waste: Not reported  
Date Trans3 Transported Waste: Not reported  
Date Trans4 Transported Waste: Not reported  
Date Trans5 Transported Waste: Not reported  
Date Trans6 Transported Waste: Not reported  
Date Trans7 Transported Waste: Not reported  
Date Trans8 Transported Waste: Not reported  
Date Trans9 Transported Waste: Not reported

Map ID  
Direction  
Distance  
Elevation

MAP FINDINGS

Site

Database(s)

EDR ID Number  
EPA ID Number

**SCANCELLI PRINTS INC (Continued)**

**1000308109**

Date Trans10 Transported Waste: Not reported  
Date TSDf Received Waste: 07/24/2006  
TSDf EPA Facility Name: Not reported  
QTY Units: Not reported  
Transporter SEQ ID: Not reported  
Transporter-1 Date: Not reported  
Waste SEQ ID: Not reported  
Waste Type Code 2: Not reported  
Waste Type Code 3: Not reported  
Waste Type Code 4: Not reported  
Waste Type Code 5: Not reported  
Waste Type Code 6: Not reported  
Date Accepted: Not reported  
Manifest Discrepancy Type: Not reported  
Data Entry Number: 08210621  
Was Load Rejected: E RUTHERFORD 070730416  
Reason Load Was Rejected: Not reported

Manifest Number: NYH1555047  
EPA ID: NJD041769415  
Date Shipped: 07/19/2006  
TSDf EPA ID: NYD049836679  
Transporter EPA ID: NYD986969947  
Transporter 2 EPA ID: Not reported  
Transporter 3 EPA ID: Not reported  
Transporter 4 EPA ID: Not reported  
Transporter 5 EPA ID: Not reported  
Transporter 6 EPA ID: Not reported  
Transporter 7 EPA ID: Not reported  
Transporter 8 EPA ID: Not reported  
Transporter 9 EPA ID: Not reported  
Transporter 10 EPA ID: Not reported  
Date Trans1 Transported Waste: 07/19/2006  
Date Trans2 Transported Waste: Not reported  
Date Trans3 Transported Waste: Not reported  
Date Trans4 Transported Waste: Not reported  
Date Trans5 Transported Waste: Not reported  
Date Trans6 Transported Waste: Not reported  
Date Trans7 Transported Waste: Not reported  
Date Trans8 Transported Waste: Not reported  
Date Trans9 Transported Waste: Not reported  
Date Trans10 Transported Waste: Not reported  
Date TSDf Received Waste: 07/20/2006  
TSDf EPA Facility Name: Not reported  
QTY Units: Not reported  
Transporter SEQ ID: Not reported  
Transporter-1 Date: Not reported  
Waste SEQ ID: Not reported  
Waste Type Code 2: Not reported  
Waste Type Code 3: Not reported  
Waste Type Code 4: Not reported  
Waste Type Code 5: Not reported  
Waste Type Code 6: Not reported  
Date Accepted: Not reported  
Manifest Discrepancy Type: Not reported  
Data Entry Number: 08210621  
Was Load Rejected: E RUTHERFORD 070730416

Map ID  
Direction  
Distance  
Elevation

MAP FINDINGS

Site

Database(s)

EDR ID Number  
EPA ID Number

**SCANCELLI PRINTS INC (Continued)**

**1000308109**

Reason Load Was Rejected: Not reported

Manifest Number: NYH1555056  
EPA ID: NJD041769415  
Date Shipped: 07/19/2006  
TSDf EPA ID: NYD049836679  
Transporter EPA ID: NYD986969947  
Transporter 2 EPA ID: Not reported  
Transporter 3 EPA ID: Not reported  
Transporter 4 EPA ID: Not reported  
Transporter 5 EPA ID: Not reported  
Transporter 6 EPA ID: Not reported  
Transporter 7 EPA ID: Not reported  
Transporter 8 EPA ID: Not reported  
Transporter 9 EPA ID: Not reported  
Transporter 10 EPA ID: Not reported  
Date Trans1 Transported Waste: 07/19/2006  
Date Trans2 Transported Waste: Not reported  
Date Trans3 Transported Waste: Not reported  
Date Trans4 Transported Waste: Not reported  
Date Trans5 Transported Waste: Not reported  
Date Trans6 Transported Waste: Not reported  
Date Trans7 Transported Waste: Not reported  
Date Trans8 Transported Waste: Not reported  
Date Trans9 Transported Waste: Not reported  
Date Trans10 Transported Waste: Not reported  
Date TSDf Received Waste: 07/20/2006  
TSDf EPA Facility Name: Not reported  
QTY Units: Not reported  
Transporter SEQ ID: Not reported  
Transporter-1 Date: Not reported  
Waste SEQ ID: Not reported  
Waste Type Code 2: Not reported  
Waste Type Code 3: Not reported  
Waste Type Code 4: Not reported  
Waste Type Code 5: Not reported  
Waste Type Code 6: Not reported  
Date Accepted: Not reported  
Manifest Discrepancy Type: Not reported  
Data Entry Number: 08210621  
Was Load Rejected: E RUTHERFORD 070730416  
Reason Load Was Rejected: Not reported

Manifest Number: NYH1555128  
EPA ID: NJD041769415  
Date Shipped: 07/20/2006  
TSDf EPA ID: NYD049836679  
Transporter EPA ID: PAD987347515  
Transporter 2 EPA ID: Not reported  
Transporter 3 EPA ID: Not reported  
Transporter 4 EPA ID: Not reported  
Transporter 5 EPA ID: Not reported  
Transporter 6 EPA ID: Not reported  
Transporter 7 EPA ID: Not reported  
Transporter 8 EPA ID: Not reported  
Transporter 9 EPA ID: Not reported  
Transporter 10 EPA ID: Not reported

Map ID  
Direction  
Distance  
Elevation

MAP FINDINGS

Site

Database(s)

EDR ID Number  
EPA ID Number

**SCANCELLI PRINTS INC (Continued)**

**1000308109**

Date Trans1 Transported Waste: 07/20/2006  
Date Trans2 Transported Waste: Not reported  
Date Trans3 Transported Waste: Not reported  
Date Trans4 Transported Waste: Not reported  
Date Trans5 Transported Waste: Not reported  
Date Trans6 Transported Waste: Not reported  
Date Trans7 Transported Waste: Not reported  
Date Trans8 Transported Waste: Not reported  
Date Trans9 Transported Waste: Not reported  
Date Trans10 Transported Waste: Not reported  
Date TSDf Received Waste: 07/21/2006  
TSDf EPA Facility Name: Not reported  
QTY Units: Not reported  
Transporter SEQ ID: Not reported  
Transporter-1 Date: Not reported  
Waste SEQ ID: Not reported  
Waste Type Code 2: Not reported  
Waste Type Code 3: Not reported  
Waste Type Code 4: Not reported  
Waste Type Code 5: Not reported  
Waste Type Code 6: Not reported  
Date Accepted: Not reported  
Manifest Discrepancy Type: Not reported  
Data Entry Number: 08210621  
Was Load Rejected: E RUTHERFORD 070730416  
Reason Load Was Rejected: Not reported

Manifest Number: NYH1488771  
EPA ID: NJD041769415  
Date Shipped: 07/20/2006  
TSDf EPA ID: NYD049836679  
Transporter EPA ID: NYD986969947  
Transporter 2 EPA ID: Not reported  
Transporter 3 EPA ID: Not reported  
Transporter 4 EPA ID: Not reported  
Transporter 5 EPA ID: Not reported  
Transporter 6 EPA ID: Not reported  
Transporter 7 EPA ID: Not reported  
Transporter 8 EPA ID: Not reported  
Transporter 9 EPA ID: Not reported  
Transporter 10 EPA ID: Not reported  
Date Trans1 Transported Waste: 07/20/2006  
Date Trans2 Transported Waste: Not reported  
Date Trans3 Transported Waste: Not reported  
Date Trans4 Transported Waste: Not reported  
Date Trans5 Transported Waste: Not reported  
Date Trans6 Transported Waste: Not reported  
Date Trans7 Transported Waste: Not reported  
Date Trans8 Transported Waste: Not reported  
Date Trans9 Transported Waste: Not reported  
Date Trans10 Transported Waste: Not reported  
Date TSDf Received Waste: 07/21/2006  
TSDf EPA Facility Name: Not reported  
QTY Units: Not reported  
Transporter SEQ ID: Not reported  
Transporter-1 Date: Not reported  
Waste SEQ ID: Not reported

Map ID  
Direction  
Distance  
Elevation

MAP FINDINGS

Site

Database(s)

EDR ID Number  
EPA ID Number

**SCANCELLI PRINTS INC (Continued)**

**1000308109**

Waste Type Code 2: Not reported  
Waste Type Code 3: Not reported  
Waste Type Code 4: Not reported  
Waste Type Code 5: Not reported  
Waste Type Code 6: Not reported  
Date Accepted: Not reported  
Manifest Discrepancy Type: Not reported  
Data Entry Number: 08210621  
Was Load Rejected: E RUTHERFORD 070730416  
Reason Load Was Rejected: Not reported

Manifest Number: NYH1555191  
EPA ID: NJD041769415  
Date Shipped: 07/19/2006  
TSDF EPA ID: NYD049836679  
Transporter EPA ID: PAD987347515  
Transporter 2 EPA ID: Not reported  
Transporter 3 EPA ID: Not reported  
Transporter 4 EPA ID: Not reported  
Transporter 5 EPA ID: Not reported  
Transporter 6 EPA ID: Not reported  
Transporter 7 EPA ID: Not reported  
Transporter 8 EPA ID: Not reported  
Transporter 9 EPA ID: Not reported  
Transporter 10 EPA ID: Not reported  
Date Trans1 Transported Waste: 07/19/2006  
Date Trans2 Transported Waste: Not reported  
Date Trans3 Transported Waste: Not reported  
Date Trans4 Transported Waste: Not reported  
Date Trans5 Transported Waste: Not reported  
Date Trans6 Transported Waste: Not reported  
Date Trans7 Transported Waste: Not reported  
Date Trans8 Transported Waste: Not reported  
Date Trans9 Transported Waste: Not reported  
Date Trans10 Transported Waste: Not reported  
Date TSDF Received Waste: 07/20/2006  
TSDF EPA Facility Name: Not reported  
QTY Units: Not reported  
Transporter SEQ ID: Not reported  
Transporter-1 Date: Not reported  
Waste SEQ ID: Not reported  
Waste Type Code 2: Not reported  
Waste Type Code 3: Not reported  
Waste Type Code 4: Not reported  
Waste Type Code 5: Not reported  
Waste Type Code 6: Not reported  
Date Accepted: Not reported  
Manifest Discrepancy Type: Not reported  
Data Entry Number: 08210621  
Was Load Rejected: E RUTHERFORD 070730416  
Reason Load Was Rejected: Not reported

Map ID  
Direction  
Distance  
Elevation

MAP FINDINGS

Site

Database(s)

EDR ID Number  
EPA ID Number

157  
South  
1/4-1/2  
0.351 mi.  
1852 ft.

**LUKOIL SERVICE STATION #57266**  
**131 149 HIGHLAND CROSS RD**  
**RUTHERFORD BORO, NJ 07070**

**NJ SHWS S115055675**  
**NJ INST CONTROL N/A**

**Relative:**  
**Lower**

SHWS:  
Name: LUKOIL #57266  
Address: 131 149 HIGHLAND CROSS RD  
City,State,Zip: RUTHERFORD BORO, NJ  
Site ID: 11275  
Status: Closed  
Home Owner: No  
PI Number: 006294

**Actual:**  
**50 ft.**

Detail As Of April 2012:  
X Coord Site: Not reported  
X Coord PI: Not reported  
Y Coord Site: Not reported  
Y Coord PI: Not reported

**NJ INSTITUTIONAL CONTROL:**

Facility ID: 11275  
Date Established (SI): 12/21/2012  
Date Closed/Lifted (SI): Not reported  
PI Number: 006294  
PI Name: LUKOIL #57266  
CEA Description (SI): Benzene  
CEA Case Track #: 7637  
CEA Duration: 5.00  
Intermediate Durations: No

Facility ID: 11275  
Date Established (SI): 12/21/2012  
Date Closed/Lifted (SI): Not reported  
PI Number: 006294  
PI Name: LUKOIL #57266  
CEA Description (SI): Benzene  
CEA Case Track #: Not reported  
CEA Duration: 5.00  
Intermediate Durations: No

Facility ID: 11275  
Date Established (SI): 12/21/2012  
Date Closed/Lifted (SI): Not reported  
PI Number: 006294  
PI Name: LUKOIL #57266  
CEA Description (SI): Tert-butyl alcohol  
CEA Case Track #: 7637  
CEA Duration: 5.00  
Intermediate Durations: No

Facility ID: 11275  
Date Established (SI): 12/21/2012  
Date Closed/Lifted (SI): Not reported  
PI Number: 006294  
PI Name: LUKOIL #57266  
CEA Description (SI): Tert-butyl alcohol  
CEA Case Track #: Not reported

Map ID  
Direction  
Distance  
Elevation

MAP FINDINGS

Site

Database(s)

EDR ID Number  
EPA ID Number

**LUKOIL SERVICE STATION #57266 (Continued)**

**S115055675**

CEA Duration: 5.00  
Intermediate Durations: No

**AJ158**  
**North**  
**1/4-1/2**  
**0.352 mi.**  
**1856 ft.**

**45 WASHINGTON AVENUE**  
**45 WASHINGTON AVE**  
**RUTHERFORD BORO, NJ 07070**

**NJ SHWS**  
**NJ NJEMS**  
**FINDS**

**1010477527**  
**N/A**

**Site 1 of 2 in cluster AJ**

**Relative:**  
**Lower**

**SHWS:**  
Name: 45 WASHINGTON AVENUE  
Address: 45 WASHINGTON AVE  
City,State,Zip: RUTHERFORD BORO, NJ  
Site ID: 219438  
Status: Closed  
Home Owner: Yes  
PI Number: 286440

**Actual:**  
**56 ft.**

Detail As Of April 2012:  
X Coord Site: 601728  
X Coord PI: Not reported  
Y Coord Site: 728280  
Y Coord PI: Not reported

**NJEMS:**

Name: 45 WASHINGTON AVENUE  
Address: 45 WASHINGTON AVE  
City,State,Zip: RUTHERFORD BORO, NJ 07070  
Site Id: 219438  
Municipality: RUTHERFORD BORO  
Municipality Name From Spatial Overlay: RUTHERFORD BORO  
GNIS Civil Code For Municipality: 885383  
Municipal Code (NJ-1040): 0256  
X Coord: 601659  
Y Coord: 728294  
Coord System: NJ STATE PLANE (NAD83) - USFEET  
Coord Type: GIS Parcel Centroid  
Coord Origin: DEP-GIS  
State Standard Numeric Code From Spatial Overlay: 0256  
Unique Feature Number For Municipality From Spatial Overlay: 3400365280  
Eleven Digit Hydrologic Unit Code From Spatial Overlay: 02030103180  
Fourteen Digit Hydrologic Unit Code From Spatial Overlay: 02030103180070  
Watershed Management Area Number From Spatial Overlay: 05  
Watershed Management Area Name From Spatial Overlay: Hackensack, Hudson, and Pascack  
Water Region Code From Spatial Overlay: 1  
Water Region Name From Spatial Overlay: Northeast  
Sub Watershed Name From Overlay: Berrys Creek (below Paterson Ave)  
Watershed Name From Spatial Overlay: Hackensack R (below/incl Hirshfeld BK)

**FINDS:**

Registry ID: 110032132993

Click Here:

**Environmental Interest/Information System:**

NJ-NJEMS (New Jersey - New Jersey Environmental Management System).  
The Department of Environmental Protection (NJDEP) manages large  
databases of environmental information in this integrated system.



Map ID  
Direction  
Distance  
Elevation

MAP FINDINGS

Site

Database(s)

EDR ID Number  
EPA ID Number

**45 WASHINGTON AVENUE (Continued)**

**1010477527**

[Click this hyperlink](#) while viewing on your computer to access additional FINDS: detail in the EDR Site Report.

**AJ159**  
**North**  
**1/4-1/2**  
**0.352 mi.**  
**1856 ft.**

**45 WASHINGTON AVENUE**  
**45 WASHINGTON AVE**  
**RUTHERFORD BORO, NJ 07070**

**NJ VCP** **1009457349**  
**N/A**

**Site 2 of 2 in cluster AJ**

**Relative:**  
**Lower**

VCP:  
Incident Number: 06-04-19-1104-34  
MOA Execution Date: 05/04/2007  
Type Of Vcp File: CURRENT  
Pi Number: 286440  
Case Type(Case Type): MOA  
Case Contact: Department Not reported  
Case Contact Name: OLGA CORDERO  
Case Contact: Organization Not reported  
Case Contact: Address: Line1 45 WASHINGTON AVE  
Case Contact: Address: Line2 Not reported  
Case Contact: Address: Line3 Not reported  
Case Contact City,St,Zip: Rutherford, NJ 07070

**Actual:**  
**56 ft.**

**160**  
**NNE**  
**1/4-1/2**  
**0.355 mi.**  
**1872 ft.**

**275 RAILROAD AVENUE**  
**275 RAILROAD AVE**  
**EAST RUTHERFORD BORO, NJ 07073**

**NJ SHWS** **S111263866**  
**NJ INST CONTROL** **N/A**  
**NJ NJEMS**  
**NJ Release**

**Relative:**  
**Lower**

SHWS:  
Name: 275 RAILROAD AVENUE  
Address: 275 RAILROAD AVE  
City,State,Zip: EAST RUTHERFORD BORO, NJ  
Site ID: 498090  
Status: Closed  
Home Owner: No  
PI Number: 627863

**Actual:**  
**53 ft.**

Detail As Of April 2012:  
X Coord Site: Not reported  
X Coord PI: Not reported  
Y Coord Site: Not reported  
Y Coord PI: Not reported

NJ INSTITUTIONAL CONTROL:  
Facility ID: 498090  
Date Established (SI): 06/19/2018  
Date Closed/Lifted (SI): Not reported  
PI Number: 627863  
PI Name: 275 RAILROAD AVENUE  
CEA Description (SI): Historic Fill  
CEA Case Track #: 142034  
CEA Duration: Not reported  
Intermediate Durations: Yes

Facility ID: 498090

Map ID  
Direction  
Distance  
Elevation

MAP FINDINGS

Site

Database(s)

EDR ID Number  
EPA ID Number

**275 RAILROAD AVENUE (Continued)**

**S111263866**

Date Established (SI): 06/19/2018  
Date Closed/Lifted (SI): Not reported  
PI Number: 627863  
PI Name: 275 RAILROAD AVENUE  
CEA Description (SI): Historic Fill  
CEA Case Track #: 144164  
CEA Duration: Not reported  
Intermediate Durations: Yes

Facility ID: 498090  
Date Established (SI): 06/19/2018  
Date Closed/Lifted (SI): Not reported  
PI Number: 627863  
PI Name: 275 RAILROAD AVENUE  
CEA Description (SI): Historic Fill  
CEA Case Track #: 149238  
CEA Duration: Not reported  
Intermediate Durations: Yes

Facility ID: 498090  
Date Established (SI): 06/19/2018  
Date Closed/Lifted (SI): Not reported  
PI Number: 627863  
PI Name: 275 RAILROAD AVENUE  
CEA Description (SI): Historic Fill  
CEA Case Track #: Not reported  
CEA Duration: Not reported  
Intermediate Durations: Yes

**NJEMS:**

Name: FALICON PRINTING FORMER  
Address: 275 RAILROAD AVE  
City,State,Zip: EAST RUTHERFORD, NJ 07073  
Site Id: 554269  
Municipality: EAST RUTHERFORD BORO  
Municipality Name From Spatial Overlay: EAST RUTHERFORD BORO  
GNIS Civil Code For Municipality: 885201  
Municipal Code (NJ-1040): 0212  
X Coord: 602290  
Y Coord: 728290  
Coord System: NJ STATE PLANE (NAD83) - USFEET  
Coord Type: Exact Address Match  
Coord Origin: DEP-GIS  
State Standard Numeric Code From Spatial Overlay: 0212  
Unique Feature Number For Municipality From Spatial Overlay: 3400319510  
Eleven Digit Hydrologic Unit Code From Spatial Overlay: 02030103180  
Fourteen Digit Hydrologic Unit Code From Spatial Overlay: 02030103180070  
Watershed Management Area Number From Spatial Overlay: 05  
Watershed Management Area Name From Spatial Overlay: Hackensack, Hudson, and Pascack  
Water Region Code From Spatial Overlay: 1  
Water Region Name From Spatial Overlay: Northeast  
Sub Watershed Name From Overlay: Berrys Creek (below Paterson Ave)  
Watershed Name From Spatial Overlay: Hackensack R (below/incl Hirshfeld Bk)

**NJ Release:**

Name: Not reported

Map ID  
Direction  
Distance  
Elevation

MAP FINDINGS

Site

Database(s)

EDR ID Number  
EPA ID Number

275 RAILROAD AVENUE (Continued)

S111263866

Address: 275 RAILROAD AVE EAST  
City,State,Zip: EAST RUTHERFORD BORO, NJ 07073  
Facility Type: Residential  
Facility Phone: Not reported  
Incident Date: 08/25/2011  
Incident Time: Not reported  
Trenton Dispatch Log Number: 399402  
Case Number: 11-08-25-1421-05  
Date Received: 08/25/2011  
Nature of Incident: Not reported  
Operator: Not reported  
Incident Type: Underground Storage Tank  
Incident Location: RESIDENCE  
Location: Not reported  
Other Location: Not reported  
Contact Name: Not reported  
Caller Name: Not reported  
Caller Title: Not reported  
Caller Address: Not reported  
Caller City,St,Zip: Not reported  
Caller Telephone: Not reported  
Substance(s): Not reported  
Substance Type: Not reported  
Substance Identity: Not reported  
CAS Number: Not reported  
A310 Letter: Not reported  
TCPA Chemical: Not reported  
Hazrds Material: Not reported  
COMU: Not reported  
Ref. Code: Not reported  
Amt Released: Not reported  
Contained: Not reported  
Release Type: Not reported  
Release VE: Not reported  
Injuries: No  
Public Exposure: No  
Facility Evacuation: No  
Police at Scene: No  
Firemen at Scene: No  
Contamination of: Not reported  
Receiving Water: Not reported  
Status at Spill: Not reported  
NJ Spill Date: Not reported  
NJ Spill Time: Not reported  
NJ Spill Name: Not reported  
NJ Spill Title: Not reported  
NJ Spill Phone: Not reported  
Other Date: Not reported  
Other Time: Not reported  
Other Name: Not reported  
Other Title: Not reported  
Other Telephone: Not reported  
Public Evacuation: No  
Assistance Requested: Not reported  
Wind Direction/Speed: Not reported  
Local Municipality Notified: Not reported  
Local Municipality Name: Not reported

Map ID  
Direction  
Distance  
Elevation

MAP FINDINGS

Site

Database(s)

EDR ID Number  
EPA ID Number

**275 RAILROAD AVENUE (Continued)**

**S111263866**

Local Municipality Title:	Not reported
Local Municipality Telephone:	Not reported
Local Municipality Date:	Not reported
Local Municipality Time:	Not reported
Incident Description:	Not reported
Incident Name:	Not reported
Incident Referred To:	Not reported
Incident Region:	Not reported
Incident Telephone:	Not reported
Incident Date:	Not reported
Incident time:	Not reported
Incident ITM:	Not reported
Comments:	Not reported
Date A310 Letter Printed:	Not reported
Date Local Authority Was Notified:	Not reported
Date Updated:	Not reported
Date Report Faxed to Local Authority:	Not reported
Local Authority Notification Date:	Not reported
Rep Receive Date:	08/25/2011
Reporter Type:	Other
Reporter Name:	REDACTED
Reporter Title:	REDACTED
Reporter Org:	REDACTED
Reporter Address:	Not reported
Reporter City,St,Zip:	Not reported
Reporter County:	Not reported
Incident Status:	Terminated
Incident Category Source:	Other
Incident Source Name:	ANNE FALICON
Incident Source Address:	275 RAILROAD AVE EAST
Incident Source Address 2:	Not reported
Incident Source City,St,Zip:	East Rutherford Boro, NJ 07073
Incident Source County:	Bergen
DEP Requested:	No
Confidential:	Not reported
Notify Type:	Not reported
Road Closed:	Not reported
Direction:	Not reported
Responsible Party:	Not reported
Responsible Party Name:	Not reported
Responsible Party Contact:	Not reported
Responsible Party Title:	Not reported
Responsible Party Phone:	Not reported
Responsible Party Street:	Not reported
Responsible Party County:	Not reported
Responsible Party City,St,Zip:	Not reported
Memo. Of Understanding:	Not reported
Drill/trng Exercise:	Not reported
Hazardous:	Not reported

MAP FINDINGS

Map ID  
 Direction  
 Distance  
 Elevation

Site

Database(s)

EDR ID Number  
 EPA ID Number

**161**  
**SE**  
**1/4-1/2**  
**0.358 mi.**  
**1888 ft.**

**NALPAK ASSOCIATES, LLC**  
**349 RT 17**  
**RUTHERFORD BORO, NJ 07073**

**NJ SHWS S108950150**  
**NJ VCP N/A**

**Relative:**  
**Lower**  
**Actual:**  
**8 ft.**

**SHWS:**  
 Name: NALPAK ASSOCIATES, LLC  
 Address: 349 RT 17  
 City,State,Zip: RUTHERFORD BORO, NJ  
 Site ID: 359315  
 Status: Closed  
 Home Owner: No  
 PI Number: 444307

Detail As Of April 2012:  
 X Coord Site: Not reported  
 X Coord PI: Not reported  
 Y Coord Site: Not reported  
 Y Coord PI: Not reported

VCP:  
 Incident Number: 06-12-07-1535-49  
 MOA Execution Date: 08/23/2007  
 Type Of Vcp File: CURRENT  
 Pi Number: 444307  
 Case Type(Case Type): MOA  
 Case Contact: Department Not reported  
 Case Contact Name: RICHARD KAPLAN  
 Case Contact: Organization MEMBER NALPAK ASSOCIATES LLC  
 Case Contact: Address: Line1 659 EAGLE ROCK AVE  
 Case Contact: Address: Line2 Not reported  
 Case Contact: Address: Line3 Not reported  
 Case Contact City,St,Zip: West Orange, NJ 07052

**162**  
**ENE**  
**1/4-1/2**  
**0.361 mi.**  
**1905 ft.**

**TOWNE AUTOBODY FORMER**  
**201 HACKENSACK ST**  
**EAST RUTHERFORD BORO, NJ**

**NJ SHWS S116226408**  
**N/A**

**Relative:**  
**Lower**  
**Actual:**  
**27 ft.**

**SHWS:**  
 Name: TOWNE AUTOBODY FORMER  
 Address: 201 HACKENSACK ST  
 City,State,Zip: EAST RUTHERFORD BORO, NJ  
 Site ID: 27437  
 Status: Closed  
 Home Owner: No  
 PI Number: 458149

Detail As Of April 2012:  
 X Coord Site: Not reported  
 X Coord PI: Not reported  
 Y Coord Site: Not reported  
 Y Coord PI: Not reported

Map ID  
Direction  
Distance  
Elevation

MAP FINDINGS

Site

Database(s)

EDR ID Number  
EPA ID Number

**AK163** 56 MAPLE STREET  
**NNW** 56 MAPLE ST  
**1/4-1/2** RUTHERFORD BORO, NJ 07070  
**0.362 mi.**  
**1910 ft.** Site 1 of 2 in cluster AK

**NJ SHWS** 1008947572  
**NJ HIST HWS** N/A  
**NJ NJEMS**  
**FINDS**

**Relative:**  
**Lower**  
**Actual:**  
**59 ft.**

**SHWS:**  
Name: 56 MAPLE STREET  
Address: 56 MAPLE ST  
City,State,Zip: RUTHERFORD BORO, NJ  
Site ID: 198853  
Status: Closed  
Home Owner: Yes  
PI Number: 261717

Detail As Of April 2012:  
X Coord Site: Not reported  
X Coord PI: Not reported  
Y Coord Site: Not reported  
Y Coord PI: Not reported

**HIST SHWS:**  
**Case Status:** Active  
Status Date: 8/16/2005  
Case ID: 261717  
Contact: County Environmental Health Act  
Sub Section Label: A: Sites with On-Site Sources of Contamination  
Site Municipality: 0256  
Remedial Level Code: C1  
Classification exception area dt: None  
Classification exception area dt: Not reported  
Deed Notice Status: None  
Deed Notice Date: Not reported  
Engineering Control Status: None  
Engineering Control Date: Not reported  
National Priorities List Status: Not reported  
National Priorities List Date: Not reported  
X Coordinate: Not reported  
Y Coordinate: Not reported  
Coordinate System: Not reported

**NJEMS:**  
Name: 56 MAPLE STREET  
Address: 56 MAPLE ST  
City,State,Zip: RUTHERFORD BORO, NJ 07070  
Site Id: 198853  
Municipality: RUTHERFORD BORO  
Municipality Name From Spatial Overlay: RUTHERFORD BORO  
GNIS Civil Code For Municipality: 885383  
Municipal Code (NJ-1040): 0256  
X Coord: 601348  
Y Coord: 728305  
Coord System: NJ STATE PLANE (NAD83) - USFEET  
Coord Type: GIS Parcel Centroid  
Coord Origin: DEP-GIS  
State Standard Numeric Code From Spatial Overlay: 0256  
Unique Feature Number For Municipality From Spatial Overlay: 3400365280  
Eleven Digit Hydrologic Unit Code From Spatial Overlay: 02030103180  
Fourteen Digit Hydrologic Unit Code From Spatial Overlay: 02030103180070

Map ID  
Direction  
Distance  
Elevation

MAP FINDINGS

Site

Database(s)

EDR ID Number  
EPA ID Number

**56 MAPLE STREET (Continued)**

**1008947572**

Watershed Management Area Number From Spatial Overlay: 05  
Watershed Management Area Name From Spatial Overlay: Hackensack, Hudson, and Pascack  
Water Region Code From Spatial Overlay: 1  
Water Region Name From Spatial Overlay: Northeast  
Sub Watershed Name From Overlay: Berrys Creek (below Paterson Ave)  
Watershed Name From Spatial Overlay: Hackensack R (below/incl Hirshfeld Bk)

**FINDS:**

Registry ID: 110030642543

Click Here:

**Environmental Interest/Information System:**

NJ-NJEMS (New Jersey - New Jersey Environmental Management System).  
The Department of Environmental Protection (NJDEP) manages large  
databases of environmental information in this integrated system.

[Click this hyperlink](#) while viewing on your computer to access  
additional FINDS: detail in the EDR Site Report.

**164  
East  
1/4-1/2  
0.367 mi.  
1937 ft.**

**BELLAVIA CHEVROLET-GEO-BUICK  
RT 17 & UNION AVE  
EAST RUTHERFORD BOROUGH, NJ 07073**

**NJ SHWS S108972736  
NJ BROWNFIELDS N/A**

**Relative:  
Lower  
Actual:  
8 ft.**

**SHWS:**  
Name: BELLAVIA CHEVROLET-GEO-BUICK  
Address: RT 17 & UNION AVE  
City,State,Zip: EAST RUTHERFORD BORO, NJ  
Site ID: 24760  
Status: Active  
Home Owner: No  
PI Number: 032652

**Detail As Of April 2012:**

X Coord Site: Not reported  
X Coord PI: Not reported  
Y Coord Site: Not reported  
Y Coord PI: Not reported

**BROWNFIELDS:**

Name: BELLAVIA CHEVROLET-GEO-BUICK  
Address: RT 17 & UNION AVE  
City,State,Zip: EAST RUTHERFORD BOROUGH, EAST RUTHERFORD BOROUGH 07073  
Price: Not reported  
Assessed Value: Not reported  
Property Size: Unknown  
Annual Taxes: Not reported  
Representative Address: Not reported  
Representative City/State/Zip: Not reported  
Submitter Name: Not reported  
Submitter Address1: Not reported  
Submitter Address2: Not reported  
Submitter City: Not reported  
Submitter State: Not reported  
Submitter Zip: Not reported  
Submitter Email: Not reported  
Submitter Phone: Not reported

Map ID  
Direction  
Distance  
Elevation

MAP FINDINGS

Site

Database(s)

EDR ID Number  
EPA ID Number

**BELLAVIA CHEVROLET-GEO-BUICK (Continued)**

**S108972736**

Transaction Type:	Not reported
Transfer Type:	Not reported
Site Number:	3967
X Coordinate:	603816
Y Coordinate:	726262
Coord:	603816:726262
AutoID:	Not reported
Ownership Type:	unknown
Ownership:	DEP Case
PStatus:	DEP Case
PI Number:	032652
Owner Name:	Not reported
Owner Address + Owner Street:	Not reported
Owner City:	Not reported
Owner State:	Not reported
Owner Zip Code:	Not reported
Owner County:	Not reported
Owner Phone:	9999999999
Owner Fax:	9999999999
Owner Email:	Not reported
Owner Organization:	Not reported
Authorized Representative:	Not reported
Auth Rep Relation to Owner:	Not reported
Municipal Contact Name:	Not reported
Municipal Contact Street:	Not reported
Municipal Contact City:	Not reported
Municipal Contact State:	Not reported
Municipal Contact Zip Code:	Not reported
Municipal Contact Phone:	9999999999
Municipal Contact Fax:	9999999999
Municipal Contact Email:	Not reported
Department:	Not reported
Municipal Contact Title:	Not reported
Contact Relation to Owner:	Not reported
Current Zoning:	Not reported
Proposed Zoning:	Not reported
Copy of Title Insurance:	Not reported
Block:	103
Lot:	2
Development Plan Completed:	Unknown
Market Study Completed:	Unknown
Current Activity:	Not reported
Current Operations:	Not reported
Prior Operations:	Not reported
Deed Restrictions:	Unknown
Easements:	Unknown
Buildings:	Not reported
Condition of Buildings:	Not reported
Square Footage:	Not reported
Total Buildable Space:	Not reported
Lease Price:	Not reported
Tax Certificate:	Unknown
Tax Lien:	Unknown
Other Liens/Judgements:	No
Traffic Study:	Unknown
Road Access:	Not reported
Waterfront Access:	Unknown



Map ID  
Direction  
Distance  
Elevation

MAP FINDINGS

Site

Database(s)

EDR ID Number  
EPA ID Number

**BELLAVIA CHEVROLET-GEO-BUICK (Continued)**

**S108972736**

Airport Access:	Unknown
Public Transportation Access:	Unknown
Major Highway Name:	Not reported
Major Highway Interchange:	Not reported
Major Highway Miles Away:	Not reported
Local Highway Name:	Not reported
Local Highway Interchange:	Not reported
Local Highway Miles Away:	Not reported
Rail Type:	Not reported
Rail Name:	Not reported
Rail Station:	Not reported
Rail Miles Away:	Not reported
Public Water:	Unknown
Electric:	Unknown
Gas:	Unknown
Public Sewer:	Unknown
Telephone:	Unknown
Cable:	Unknown
Fiber Optics:	Unknown
Wetlands:	No
Sensitive Ecosystems/Habitats:	No
Endangered Species:	No
Historic/Archeological Site:	No
100 Year Flood Plain:	No
500 Year Flood Plain:	No
Environmental Report Copies:	Yes
List Containing Site:	Not reported
Preliminary Assessment:	No
Site Investigation:	No
Remedial Investigation:	No
Remedial Action Workplan:	No
Voluntary Cleanup Program:	No
Environmental Litigation:	No
Remediation In Progress:	Yes
Remediation Estimated Complete Date:	Not reported
Regulatory sign-off:	No
Regulatory Sign-Off Description:	Not reported
Other Incentives:	No
Low Interest Rates:	No
HDSRF Grants:	No
TIF:	No
HDSRF Loans:	No
USA Loans:	No
USA Grants:	No
Designated Redevelopment Area:	No
Environmental Opportunity Zone:	No
Tax Rebate or Abatement:	No
Empowerment Zone (Federal):	No
Urban Coordinating Council Neighborhood:	No
Enterprise Community (Federal):	No
Urban Enterprise Zone:	No
Additional Comments:	1) Assigned to Program,11/10/1998 2) C1: No Formal Design - Source Known or Identified-Potential GW Contamination established 4/5/1999
County_int_FK:	2
Municipality_int_FK:	34
Planning Area Designation:	Planning Area 1
Authorized Representative Email:	Not reported

Map ID  
Direction  
Distance  
Elevation

MAP FINDINGS

Site

Database(s)

EDR ID Number  
EPA ID Number

**BELLAVIA CHEVROLET-GEO-BUICK (Continued)**

**S108972736**

Authorized Representative Phone: 9999999999  
General Comments: Not reported

165  
SSE  
1/4-1/2  
0.367 mi.  
1938 ft.

**PASQUIN MOTOR SALES INC (FORMER)**  
**55 RTE 17 N**  
**RUTHERFORD, NJ**

**NJ HIST LUST S104393961**  
**N/A**

Relative:  
Lower

LUST HIST:

Actual:  
9 ft.

Case ID: 98-11-11-1348-17  
Lead Program Assigned: Bureau of Underground Storage Tanks  
**Facility Status: Assigned to a Program**  
UST ID: 0135056  
TMS Number: C97-0878  
Remedial Level: Site has confirmed soil and ground water contamination.  
Case Manager: David Miele  
Facility Phone: (609) 777-0900  
No Further Action: Not reported  
RAW Approved: Y  
CEA: Y  
Date CEA Lifted: Not reported  
Dead Notice: Not reported

166  
SE  
1/4-1/2  
0.369 mi.  
1948 ft.

**NJDOT ROUTE 17 DRAINAGE**  
**RT 17 MM 4.93**  
**RUTHERFORD BOROUGH, NJ 07070**

**NJ HIST HWS S107494019**  
**NJ BROWNFIELDS N/A**

Relative:  
Lower

HIST SHWS:

Actual:  
9 ft.

**Case Status: Active**  
Status Date: 9/30/2003  
Case ID: 208638  
Contact: Bureau of Case Management  
Sub Section Label: A: Sites with On-Site Sources of Contamination  
Site Municipality: 0256  
Remedial Level Code: C3  
Classification exception area dt: None  
Classification exception area dt: Not reported  
Deed Notice Status: None  
Deed Notice Date: Not reported  
Engineering Control Status: None  
Engineering Control Date: Not reported  
National Priorities List Status: Not reported  
National Priorities List Date: Not reported  
X Coordinate: 603205  
Y Coordinate: 725026  
Coordinate System: NJ State Plane (NAD83) - USFEET

BROWNFIELDS:

Name: NJDOT ROUTE 17 DRAINAGE  
Address: RT 17 MM 4.93  
City,State,Zip: RUTHERFORD BOROUGH, RUTHERFORD BOROUGH 07070  
Price: Not reported  
Assessed Value: Not reported

Map ID  
Direction  
Distance  
Elevation

MAP FINDINGS

Site

Database(s)

EDR ID Number  
EPA ID Number

**NJDOT ROUTE 17 DRAINAGE (Continued)**

**S107494019**

Property Size:	Unknown
Annual Taxes:	Not reported
Representative Address:	Not reported
Representative City/State/Zip:	Not reported
Submitter Name:	Not reported
Submitter Address1:	Not reported
Submitter Address2:	Not reported
Submitter City:	Not reported
Submitter State:	Not reported
Submitter Zip:	Not reported
Submitter Email:	Not reported
Submitter Phone:	Not reported
Transaction Type:	Not reported
Transfer Type:	Not reported
Site Number:	4626
X Coordinate:	603205
Y Coordinate:	725026
Coord:	603205:725026
AutoID:	Not reported
Ownership Type:	unknown
Ownership:	DEP Case
PStatus:	DEP Case
PI Number:	208638
Owner Name:	Not reported
Owner Address + Owner Street:	Not reported
Owner City:	Not reported
Owner State:	Not reported
Owner Zip Code:	Not reported
Owner County:	Not reported
Owner Phone:	9999999999
Owner Fax:	9999999999
Owner Email:	Not reported
Owner Organization:	Not reported
Authorized Representative:	Not reported
Auth Rep Relation to Owner:	Not reported
Municipal Contact Name:	Not reported
Municipal Contact Street:	Not reported
Municipal Contact City:	Not reported
Municipal Contact State:	Not reported
Municipal Contact Zip Code:	Not reported
Municipal Contact Phone:	9999999999
Municipal Contact Fax:	9999999999
Municipal Contact Email:	Not reported
Department:	Not reported
Municipal Contact Title:	Not reported
Contact Relation to Owner:	Not reported
Current Zoning:	Not reported
Proposed Zoning:	Not reported
Copy of Title Insurance:	Not reported
Block:	Not reported
Lot:	Not reported
Development Plan Completed:	Unknown
Market Study Completed:	Unknown
Current Activity:	Not reported
Current Operations:	Not reported
Prior Operations:	Not reported
Deed Restrictions:	Unknown

Map ID  
Direction  
Distance  
Elevation

MAP FINDINGS

Site

Database(s)

EDR ID Number  
EPA ID Number

**NJDOT ROUTE 17 DRAINAGE (Continued)**

**S107494019**

Easements:	Unknown
Buildings:	Not reported
Condition of Buildings:	Not reported
Square Footage:	Not reported
Total Buildable Space:	Not reported
Lease Price:	Not reported
Tax Certificate:	Unknown
Tax Lien:	Unknown
Other Liens/Judgements:	No
Traffic Study:	Unknown
Road Access:	Not reported
Waterfront Access:	Unknown
Airport Access:	Unknown
Public Transportation Access:	Unknown
Major Highway Name:	Not reported
Major Highway Interchange:	Not reported
Major Highway Miles Away:	Not reported
Local Highway Name:	Not reported
Local Highway Interchange:	Not reported
Local Highway Miles Away:	Not reported
Rail Type:	Not reported
Rail Name:	Not reported
Rail Station:	Not reported
Rail Miles Away:	Not reported
Public Water:	Unknown
Electric:	Unknown
Gas:	Unknown
Public Sewer:	Unknown
Telephone:	Unknown
Cable:	Unknown
Fiber Optics:	Unknown
Wetlands:	No
Sensitive Ecosystems/Habitats:	No
Endangered Species:	No
Historic/Archeological Site:	No
100 Year Flood Plain:	No
500 Year Flood Plain:	No
Environmental Report Copies:	Yes
List Containing Site:	Not reported
Preliminary Assessment:	No
Site Investigation:	No
Remedial Investigation:	No
Remedial Action Workplan:	No
Voluntary Cleanup Program:	No
Environmental Litigation:	No
Remediation In Progress:	Yes
Remediation Estimated Complete Date:	Not reported
Regulatory sign-off:	No
Regulatory Sign-Off Description:	Not reported
Other Incentives:	No
Low Interest Rates:	No
HDSRF Grants:	No
TIF:	No
HDSRF Loans:	No
USA Loans:	No
USA Grants:	No
Designated Redevelopment Area:	No

Map ID  
 Direction  
 Distance  
 Elevation

MAP FINDINGS

Site

Database(s)

EDR ID Number  
 EPA ID Number

**NJDOT ROUTE 17 DRAINAGE (Continued)**

**S107494019**

Environmental Opportunity Zone: No  
 Tax Rebate or Abatement: No  
 Empowerment Zone (Federal): No  
 Urban Coordinating Council Neighborhood: No  
 Enterprise Community (Federal): No  
 Urban Enterprise Zone: No  
 Additional Comments: 1) Assigned to Program,9/30/2003 2) C3: Multi-Phased RA - Unknown or Uncontrolled Discharge to Soil or GW established 9/30/2003  
 County\_int\_FK: 2  
 Municipality\_int\_FK: 79  
 Planning Area Designation: Planning Area 1  
 Authorized Representative Email: Not reported  
 Authorized Representative Phone: 9999999999  
 General Comments: Not reported

**167**  
**NNE**  
 1/4-1/2  
 0.370 mi.  
 1954 ft.

**189 EVERETT PLACE**  
**189 EVERETT PL**  
**EAST RUTHERFORD BORO, NJ 07073**

**NJ SHWS S121976662**  
**NJ NJEMS N/A**

**Relative:**  
**Higher**  
**Actual:**  
**62 ft.**

**SHWS:**  
 Name: 189 EVERETT PLACE  
 Address: 189 EVERETT PL  
 City,State,Zip: EAST RUTHERFORD BORO, NJ  
 Site ID: 615343  
 Status: Closed  
 Home Owner: Yes  
 PI Number: 778492

Detail As Of April 2012:  
 X Coord Site: Not reported  
 X Coord PI: Not reported  
 Y Coord Site: Not reported  
 Y Coord PI: Not reported

**NJEMS:**  
 Name: 189 EVERETT PLACE  
 Address: 189 EVERETT PL  
 City,State,Zip: EAST RUTHERFORD BORO, NJ 07073  
 Site Id: 615343  
 Municipality: EAST RUTHERFORD BORO  
 Municipality Name From Spatial Overlay: EAST RUTHERFORD BORO  
 GNIS Civil Code For Municipality: 885201  
 Municipal Code (NJ-1040): 0212  
 X Coord: 602558.37687499798  
 Y Coord: 728290.37374999397  
 Coord System: NJ STATE PLANE (NAD83) - USFEET  
 Coord Type: Exact Address Match  
 Coord Orign: DEP-SRP-GIS  
 State Standard Numeric Code From Spatial Overlay: 0212  
 Unique Feature Number For Municipality From Spatial Overlay: 3400319510  
 Eleven Digit Hydrologic Unit Code From Spatial Overlay: 02030103180  
 Fourteen Digit Hydrologic Unit Code From Spatial Overlay: 02030103180070  
 Watershed Management Area Number From Spatial Overlay: 05  
 Watershed Management Area Name From Spatial Overlay: Hackensack, Hudson, and Pascack  
 Water Region Code From Spatial Overlay: 1  
 Water Region Name From Spatial Overlay: Northeast

Map ID  
 Direction  
 Distance  
 Elevation

MAP FINDINGS

Site

Database(s)

EDR ID Number  
 EPA ID Number

**189 EVERETT PLACE (Continued)**

**S121976662**

Sub Watershed Name From Overlay: Berrys Creek (below Paterson Ave)  
 Watershed Name From Spatial Overlay: Hackensack R (below/incl Hirshfeld Bk)

**168**  
**WSW**  
**1/4-1/2**  
**0.376 mi.**  
**1984 ft.**  
  
**Relative:**  
**Higher**  
  
**Actual:**  
**102 ft.**

**AMOCO OIL CO - EDDIES AMERICAN**  
**177 PARK AVE**  
**RUTHERFORD, NJ 07070**

**NJ SHWS 1000177671**  
**NJ HIST HWS NJD000529545**  
**NJ LUST**  
**NJ HIST LUST**  
**NJ UST**  
**NJ NJEMS**  
**NJ SPILLS**  
**RCRA NonGen / NLR**  
**NJ AIRS**

SHWS:  
 Name: DELTA  
 Address: 177 PARK AVE  
 City,State,Zip: RUTHERFORD BORO, NJ  
 Site ID: Not reported  
 Status: Active  
 Home Owner: Not reported  
 PI Number: 001398

Detail As Of April 2012:  
 X Coord Site: Not reported  
 X Coord PI: Not reported  
 Y Coord Site: Not reported  
 Y Coord PI: Not reported

Name: DELTA  
 Address: 177 PARK AVE  
 City,State,Zip: RUTHERFORD BORO, NJ  
 Site ID: 11290  
 Status: Active  
 Home Owner: No  
 PI Number: 001398

Detail As Of April 2012:  
 X Coord Site: Not reported  
 X Coord PI: Not reported  
 Y Coord Site: Not reported  
 Y Coord PI: Not reported

HIST SHWS:  
**Case Status: Active**  
 Status Date: 5/31/1996  
 Case ID: 001398  
 Contact: BSCM  
 Sub Section Label: A: Sites with On-Site Sources of Contamination  
 Site Municipality: 0256  
 Remedial Level Code: C2  
 Classification exception area dt: None  
 Classification exception area dt: Not reported  
 Deed Notice Status: None  
 Deed Notice Date: Not reported  
 Engineering Control Status: None  
 Engineering Control Date: Not reported  
 National Priorities List Status: Not reported  
 National Priorities List Date: Not reported

Map ID  
Direction  
Distance  
Elevation

MAP FINDINGS

Site

Database(s)

EDR ID Number  
EPA ID Number

AMOCO OIL CO - EDDIES AMERICAN (Continued)

1000177671

X Coordinate: 600056  
Y Coordinate: 725704  
Coordinate System: NJ State Plane (NAD83) - USFEET

LUST:

Name: DELTA  
Address: 177 PARK AVE  
City,State,Zip: RUTHERFORD BORO, NJ  
Case ID: 001398  
Activity Number: LSR110001

Name: AFP  
Address: 177 PARK AVE  
City,State,Zip: RUTHERFORD BORO, NJ  
Case ID: 1398  
Activity Number: LSR110001

LUST HIST:

Case ID: 89-08-11-1726  
Lead Program Assigned: Bureau of Underground Storage Tanks  
**Facility Status: Assigned to a Program**  
UST ID: 0013989  
TMS Number: C92-1981  
Remedial Level: Site has confirmed soil and ground water contamination.  
Case Manager: Dave Zebuhr  
Facility Phone: (609) 292-6234  
No Further Action: Not reported  
RAW Approved: Y  
CEA: Not reported  
Date CEA Lifted: Not reported  
Dead Notice: Not reported

UST:

Facility ID: 001398

Contact:

Owner Name: AHMED KHAN  
Organization: AHMED KHAN  
Contact Type(UST Reg): Class A Operator  
Contact Address (UST Reg): 1640 ANDERSON AVE  
Contact Address 2 (UST Reg): Not reported  
Contact City,St,Zip (UST Reg): Fort Lee, NJ 07024

Owner Name: AHMED KHAN  
Organization: AHMED KHAN  
Contact Type(UST Reg): Class B Operator  
Contact Address (UST Reg): 1640 ANDERSON AVE  
Contact Address 2 (UST Reg): Not reported  
Contact City,St,Zip (UST Reg): Fort Lee, NJ 07024

Owner Name: AHMED KHAN  
Organization: RAMAPO  
Contact Type(UST Reg): Facility Operator  
Contact Address (UST Reg): 1640 ANDERSON AVE  
Contact Address 2 (UST Reg): Not reported

Map ID  
Direction  
Distance  
Elevation

MAP FINDINGS

Site

Database(s)

EDR ID Number  
EPA ID Number

AMOCO OIL CO - EDDIES AMERICAN (Continued)

1000177671

Conact City,St,Zip (UST Reg): Fort Lee, NJ 07024  
  
Owner Name: ALAEEDIN ELBANA  
Organization: BOILING SPRINGS MASONIC ASSN  
Contact Type(UST Reg): Property Owner  
Contact Address (UST Reg): 507 FRANK E RODGERS BLVD S  
Contact Address 2 (UST Reg): Not reported  
Conact City,St,Zip (UST Reg): Harrison, NJ 07029

Owner Name: ALAEEDIN ELBANA  
Organization: ALAEEDIN ELBANA  
Contact Type(UST Reg): Tank Owner  
Contact Address (UST Reg): 507 FRANK E RODGERS BLVD S  
Contact Address 2 (UST Reg): Not reported  
Conact City,St,Zip (UST Reg): Harrison, NJ 07029

Tanks:

Tank Id: TANK-1  
Tank Number: E1  
**Tank Status:** In-use  
Tank Status Date: 01/01/1985  
Install Date: 01/01/1985  
Tank Contents: Unleaded Gasoline  
Tank Size: 10000  
Tank Compliance: Yes  
Overfill: Yes  
Compliance Monitoring?: Yes  
Overfill Protection: Yes  
Spill Containment: Yes  
Tank Wellhead Protection: Not reported  
Tank/Pipe Construction Type: Pipe Fiberglass-reinforced plastic  
Tank/Pipe Construction Type: Tank Cathodically protected steel - Sacrificial anode  
Tank/Pipe Monitor: Pipe In-line electronic pressure monitor  
Tank/Pipe Monitor: Pipe Interstitial  
Tank/Pipe Monitor: Tank In-tank(automatic)monitoring

Tank Id: TANK-2  
Tank Number: E2  
**Tank Status:** In-use  
Tank Status Date: 01/01/1985  
Install Date: 01/01/1985  
Tank Contents: Unleaded Gasoline  
Tank Size: 8000  
Tank Compliance: Yes  
Overfill: Yes  
Compliance Monitoring?: Yes  
Overfill Protection: Yes  
Spill Containment: Yes  
Tank Wellhead Protection: Not reported  
Tank/Pipe Construction Type: Pipe Fiberglass-reinforced plastic  
Tank/Pipe Construction Type: Tank Cathodically protected steel - Sacrificial anode  
Tank/Pipe Monitor: Pipe In-line electronic pressure monitor  
Tank/Pipe Monitor: Pipe Interstitial  
Tank/Pipe Monitor: Tank In-tank(automatic)monitoring



Map ID  
Direction  
Distance  
Elevation

MAP FINDINGS

Site

Database(s)

EDR ID Number  
EPA ID Number

AMOCO OIL CO - EDDIES AMERICAN (Continued)

1000177671

Tank Id: TANK-3  
Tank Number: E3  
**Tank Status:** In-use  
Tank Status Date: 01/01/1985  
Install Date: 01/01/1985  
Tank Contents: Unleaded Gasoline  
Tank Size: 6000  
Tank Compliance: Yes  
Overfill: Yes  
Compliance Monitoring?: Yes  
Overfill Protection: Yes  
Spill Containment: Yes  
Tank Wellhead Protection: Not reported  
Tank/Pipe Construction Type: Pipe Fiberglass-reinforced plastic  
Tank/Pipe Construction Type: Tank Cathodically protected steel - Sacrificial anode  
Tank/Pipe Monitor: Pipe In-line electronic pressure monitor  
Tank/Pipe Monitor: Pipe Interstitial  
Tank/Pipe Monitor: Tank In-tank(automatic)monitoring

Tank Id: TANK-4  
Tank Number: E4  
**Tank Status:** Removed  
Tank Status Date: 10/01/1992  
Install Date: 01/01/1986  
Tank Contents: Waste Oil  
Tank Size: 550  
Tank Compliance: No  
Overfill: No  
Compliance Monitoring?: No  
Overfill Protection: No  
Spill Containment: No  
Tank Wellhead Protection: Not reported  
Tank/Pipe Construction Type: Pipe CONVERSION (NON-NULABLE)  
Tank/Pipe Construction Type: Tank Cathodically protected steel  
Tank/Pipe Monitor: Pipe None  
Tank/Pipe Monitor: Tank None

Tank Id: TANK-5  
Tank Number: E5  
**Tank Status:** Removed  
Tank Status Date: 01/01/1986  
Install Date: 01/01/1960  
Tank Contents: Other  
Tank Size: 30  
Tank Compliance: No  
Overfill: No  
Compliance Monitoring?: No  
Overfill Protection: No  
Spill Containment: No  
Tank Wellhead Protection: Not reported  
Tank/Pipe Construction Type: Pipe Other  
Tank/Pipe Construction Type: Tank Bare steel  
Tank/Pipe Monitor: Pipe None  
Tank/Pipe Monitor: Tank None

Map ID  
Direction  
Distance  
Elevation

MAP FINDINGS

Site

Database(s)

EDR ID Number  
EPA ID Number

AMOCO OIL CO - EDDIES AMERICAN (Continued)

1000177671

NJEMS:

Name: AMOCO SERVICE STATION #461  
Address: 177 PARK AVE  
City,State,Zip: RUTHERFORD, NJ 07070  
Site Id: 11290  
Municipality: RUTHERFORD BORO  
Municipality Name From Spatial Overlay: RUTHERFORD BORO  
GNIS Civil Code For Municipality: 885383  
Municipal Code (NJ-1040): 0256  
X Coord: 600056  
Y Coord: 725704  
Coord System: NJ STATE PLANE (NAD83) - USFEET  
Coord Type: GPS  
Coord Origin: DEP-GIS  
State Standard Numeric Code From Spatial Overlay: 0256  
Unique Feature Number For Municipality From Spatial Overlay: 3400365280  
Eleven Digit Hydrologic Unit Code From Spatial Overlay: 02030103180  
Fourteen Digit Hydrologic Unit Code From Spatial Overlay: 02030103180070  
Watershed Management Area Number From Spatial Overlay: 05  
Watershed Management Area Name From Spatial Overlay: Hackensack, Hudson, and Pascack  
Water Region Code From Spatial Overlay: 1  
Water Region Name From Spatial Overlay: Northeast  
Sub Watershed Name From Overlay: Berrys Creek (below Paterson Ave)  
Watershed Name From Spatial Overlay: Hackensack R (below/incl Hirshfeld Bk)

NJ SPILL:

Name: SERV. STATION #461  
Address: 177 PARK AVE  
City,State,Zip: RUTHERFORD, NJ  
Trenton Dispatch Log Number: 9217  
Case Number: 89-08-11-1726  
Notify Type: Not reported  
Date Received: 08/11/1989  
Location: Facility  
Other Location: Not reported  
Incident Date: 08/09/1989  
Incident Time: 1100  
A310 Letter: Yes  
Ref. Code: 01  
COMU: 0256  
CAS Number: Not reported  
Hazardous: Not reported  
Incident Location: Not reported  
Facility Type: Residential  
Facility Phone: N/A  
Substance(s): GASOLINE  
Substance Type: Suspected  
Substance Identity: Liquid  
TCPA Chemical: No  
Hazrds Material: Yes  
Amnt Released: UNK UNK  
Release VE: Not reported  
Contained: No  
Release Type: Continuous  
Incident Desc: Spill  
Status at Spill: Not reported

Map ID  
Direction  
Distance  
Elevation

MAP FINDINGS

Site

Database(s)

EDR ID Number  
EPA ID Number

AMOCO OIL CO - EDDIES AMERICAN (Continued)

1000177671

NJ Spill Date: 1989-08-11 00:00:00  
NJ Spill Time: N/A  
NJ Spill Name: N/A  
NJ Spill Title: OEM  
NJ Spill Phone: OFFICE  
Other Date: Not reported  
Other Time: Not reported  
Other Name: Not reported  
Other Title: Not reported  
Other Phone: Not reported  
Injuries: No  
Public Exposure: No  
Road Closed: Not reported  
Facility Evacuation: No  
Receiving Water: N/A  
Public Evacuation: No  
Police at Scene: No  
Firemen at Scene: No  
Contamination of: Not reported  
Nature of Incident: Facility  
Wind Direction/Speed: N/A 0  
Assistance Requested: No  
Memo. Of Understanding: Not reported  
Drill/trng Exercise: Not reported  
Operator: JIMS  
Contact Name: Not reported  
Caller Name: REDACTED  
Caller Title: Not reported  
Caller Address: Not reported  
Caller City,St,Zip: Not reported  
Caller Phone: Not reported  
Responsible Party: Known  
Responsible Party Name: AMOCO OIL CO  
Responsible Party Contact: MICHAEL TESTA  
Responsible Party Title: MAINT. SUP.  
Responsible Party Telephone: 201-541-5125  
Responsible Party Street: ROOSEVELT AVE  
Responsible Party Municipality: CARTERET  
Responsible Party State: NJ  
Responsible Party Zip: Not reported  
Responsible City,St,Zip: CARTERET, NJ  
Responsible Party County: MIDDLESEX  
Local Municipality: Not reported  
Local Municipality Name: BADGE 27  
Local Municipality Title: RUTHERFORD P.D.  
Local Municipality Phone: 201-939-6000  
Local Municipality Date: 08/11/1989  
Local Municipality Time: 1740  
Incident Name: LES JONES  
Incident Referred To: DEQ  
Incident Region: ER1  
Incident Phone: PAGED  
Incident Date: 08/11/1989  
Incident Name: Not reported  
Incident Referred To: DEQ  
Incident Region: HQ1  
Incident Phone: Not reported

Map ID  
Direction  
Distance  
Elevation

MAP FINDINGS

Site

Database(s)

EDR ID Number  
EPA ID Number

**AMOCO OIL CO - EDDIES AMERICAN (Continued)**

**1000177671**

Incident Date: Not reported  
Comments: Not reported  
Date A310 Letter Printed: Not reported  
Date Local Authority Was Notified: Not reported  
Date Update: Not reported  
Date Report Faxed to Local Authority: Not reported  
Local Authority Notification Date: Not reported  
Reporter Name: Not reported  
Reporter Type: Not reported  
Rep Received Date: Not reported  
Reporter Title: Not reported  
Reporter Orgzn: Not reported  
Reporter Address: Not reported  
Reporter City,St,Zip: Not reported  
Reporter County: Not reported  
Incident Type: Not reported  
Incident Status: Not reported  
Incident Source Category: Not reported  
Incident Source Name: Not reported  
Incident Source Address: Not reported  
Incident Source Address 2: Not reported  
Incident Source City,St,Zip: Not reported  
Incident Source County: Not reported  
DEP Requested: Not reported  
Confidential: Not reported

**RCRA NonGen / NLR:**

Date form received by agency: 2007-01-01 00:00:00.0  
Facility name: AMOCO OIL CO - EDDIES AMERICAN  
Facility address: 177 PARK AVE  
RUTHERFORD, NJ 07070-2307  
EPA ID: NJD000529545  
Mailing address: PARK AVE  
RUTHERFORD, NJ 07070  
Contact: Not reported  
Contact address: PARK AVE  
RUTHERFORD, NJ 07070  
Contact country: US  
Contact telephone: Not reported  
Contact email: Not reported  
EPA Region: 02  
Classification: Non-Generator  
Description: Handler: Non-Generators do not presently generate hazardous waste

**Owner/Operator Summary:**

Owner/operator name: MASONIC TEMPLE  
Owner/operator address: 169 PARK AVE  
RUTHERFORD, NJ 07070  
Owner/operator country: US  
Owner/operator telephone: 201-933-2332  
Owner/operator email: Not reported  
Owner/operator fax: Not reported  
Owner/operator extension: Not reported  
Legal status: Private  
Owner/Operator Type: Owner  
Owner/Op start date: Not reported

Map ID  
Direction  
Distance  
Elevation

MAP FINDINGS

Site

Database(s)

EDR ID Number  
EPA ID Number

**AMOCO OIL CO - EDDIES AMERICAN (Continued)**

**1000177671**

Owner/Op end date: Not reported  
  
Owner/operator name: MASONIC TEMPLE  
Owner/operator address: 169 PARK AVE  
RUTHERFORD, NJ 07070  
  
Owner/operator country: US  
Owner/operator telephone: 201-933-2332  
Owner/operator email: Not reported  
Owner/operator fax: Not reported  
Owner/operator extension: Not reported  
Legal status: Private  
Owner/Operator Type: Operator  
Owner/Op start date: Not reported  
Owner/Op end date: Not reported

Handler Activities Summary:

U.S. importer of hazardous waste: No  
Mixed waste (haz. and radioactive): No  
Recycler of hazardous waste: No  
Transporter of hazardous waste: No  
Treater, storer or disposer of HW: No  
Underground injection activity: No  
On-site burner exemption: No  
Furnace exemption: No  
Used oil fuel burner: No  
Used oil processor: No  
User oil refiner: No  
Used oil fuel marketer to burner: No  
Used oil Specification marketer: No  
Used oil transfer facility: No  
Used oil transporter: No

Historical Generators:

Date form received by agency: 2006-01-01 00:00:00.0  
Site name: AMOCO OIL CO - EDDIES AMERICAN  
Classification: Not a generator, verified

Date form received by agency: 1992-01-02 00:00:00.0  
Site name: AMOCO OIL CO - EDDIES AMERICAN  
Classification: Small Quantity Generator

Hazardous Waste Summary:

. Waste code: D000  
. Waste name: Not Defined  
  
. Waste code: D001  
. Waste name: IGNITABLE WASTE  
  
. Waste code: D002  
. Waste name: CORROSIVE WASTE  
  
. Waste code: D008  
. Waste name: LEAD  
  
. Waste code: D018

Map ID  
Direction  
Distance  
Elevation

MAP FINDINGS

Site

Database(s)

EDR ID Number  
EPA ID Number

**AMOCO OIL CO - EDDIES AMERICAN (Continued)**

**1000177671**

. Waste name: BENZENE  
. Waste code: X001  
. Waste name: WASTE OILS  
. Waste code: X003  
. Waste name: OTHER STATE REGULATED WASTES [i.e., DIESEL FUEL, GASOLINE AND HOME HEATING OIL]  
Violation Status: No violations found

**AIRS:**

Name: AMOCO SERVICE STATION #461  
Address: 177 PARK AVE  
City,State,Zip: RUTHERFORD, NJ 07070  
Emission Year: Not reported  
Facility Number: A0293  
NAICS Code: Not reported  
Pollutant Name: Not reported  
Tons/Year lbs/Year For Taps 1000 Tons/Year For CO2: Not reported  
Tons/Season (5/1-9/30): Not reported  
Lbs/Day Peak Ozone Season (6/1-8/31): Not reported  
Lbs/Day Co-season (12/1-2/31): Not reported  
Permit of Emission: PERMIT  
X Coordinate: 600056  
Y Coordinate: 725704  
Coordinate Units: NJ State Plane (NAD83) - USFEET  
Coordinate Type: GPS  
Active Number: GEN990001  
Active Type Description: (GP-004) Gasoline Dispensing  
Document Status: Terminated  
Expiration Date: 07/26/2009  
Active Flag: N  
NAICS Description: Not reported  
TPY of Fugitive Emissions: Not reported  
TPY of Non-Fugitive Emissions: Not reported  
Ozone Season Non-Fugitives: Not reported  
Ozone Season Fugitive: Not reported  
May Sep Fugitive QTY: Not reported  
May Sep Total QTY: Not reported

Name: AMOCO SERVICE STATION #461  
Address: 177 PARK AVE  
City,State,Zip: RUTHERFORD, NJ 07070  
Emission Year: Not reported  
Facility Number: A0293  
NAICS Code: Not reported  
Pollutant Name: Not reported  
Tons/Year lbs/Year For Taps 1000 Tons/Year For CO2: Not reported  
Tons/Season (5/1-9/30): Not reported  
Lbs/Day Peak Ozone Season (6/1-8/31): Not reported  
Lbs/Day Co-season (12/1-2/31): Not reported  
Permit of Emission: PERMIT  
X Coordinate: 600056  
Y Coordinate: 725704  
Coordinate Units: NJ State Plane (NAD83) - USFEET  
Coordinate Type: GPS  
Active Number: PCP960001

Map ID  
Direction  
Distance  
Elevation

MAP FINDINGS

Site

Database(s)

EDR ID Number  
EPA ID Number

AMOCO OIL CO - EDDIES AMERICAN (Continued)

1000177671

Active Type Description:	Construction of New Source
Document Status:	Superseded (Archived)
Expiration Date:	06/26/2001
Active Flag:	N
NAICS Description:	Not reported
TPY of Fugitive Emissions:	Not reported
TPY of Non-Fugitive Emissions:	Not reported
Ozone Season Non-Fugitives:	Not reported
Ozone Season Fugitive:	Not reported
May Sep Fugitive QTY:	Not reported
May Sep Total QTY:	Not reported
Name:	DELTA SERVICE STATION
Address:	177 PARK AVE
City,State,Zip:	RUTHERFORD, NJ 07070
Emission Year:	Not reported
Facility Number:	A9995
NAICS Code:	Not reported
Pollutant Name:	Not reported
Tons/Year lbs/Year For Taps 1000 Tons/Year For CO2:	Not reported
Tons/Season (5/1-9/30):	Not reported
Lbs/Day Peak Ozone Season (6/1-8/31):	Not reported
Lbs/Day Co-season (12/1-2/31):	Not reported
Permit of Emission:	PERMIT
X Coordinate:	600056
Y Coordinate:	725704
Coordinate Units:	NJ State Plane (NAD83) - USFEET
Coordinate Type:	GPS
Active Number:	GEN170001
Active Type Description:	(GP-004A) Fuel Dispensing Facility
Document Status:	Approved
Expiration Date:	10/16/2022
Active Flag:	Y
NAICS Description:	Not reported
TPY of Fugitive Emissions:	Not reported
TPY of Non-Fugitive Emissions:	Not reported
Ozone Season Non-Fugitives:	Not reported
Ozone Season Fugitive:	Not reported
May Sep Fugitive QTY:	Not reported
May Sep Total QTY:	Not reported
Name:	DELTA SERVICE STATION
Address:	177 PARK AVE
City,State,Zip:	RUTHERFORD, NJ 07070
Emission Year:	Not reported
Facility Number:	A9995
NAICS Code:	Not reported
Pollutant Name:	Not reported
Tons/Year lbs/Year For Taps 1000 Tons/Year For CO2:	Not reported
Tons/Season (5/1-9/30):	Not reported
Lbs/Day Peak Ozone Season (6/1-8/31):	Not reported
Lbs/Day Co-season (12/1-2/31):	Not reported
Permit of Emission:	PERMIT
X Coordinate:	600056
Y Coordinate:	725704
Coordinate Units:	NJ State Plane (NAD83) - USFEET
Coordinate Type:	GPS

Map ID  
 Direction  
 Distance  
 Elevation

MAP FINDINGS

Site

Database(s)

EDR ID Number  
 EPA ID Number

**AMOCO OIL CO - EDDIES AMERICAN (Continued)**

**1000177671**

Active Number: GEN070001  
 Active Type Description: (GP-004) Gasoline Dispensing  
 Document Status: Auto-Killed  
 Expiration Date: 10/15/2017  
 Active Flag: Y  
 NAICS Description: Not reported  
 TPY of Fugitive Emissions: Not reported  
 TPY of Non-Fugitive Emissions: Not reported  
 Ozone Season Non-Fugitives: Not reported  
 Ozone Season Fugitive: Not reported  
 May Sep Fugitive QTY: Not reported  
 May Sep Total QTY: Not reported

Name: AMOCO SERVICE STATION #461  
 Address: 177 PARK AVE  
 City,State,Zip: RUTHERFORD, NJ 07070  
 Emission Year: Not reported  
 Facility Number: A0293  
 NAICS Code: Not reported  
 Pollutant Name: Not reported  
 Tons/Year lbs/Year For Taps 1000 Tons/Year For CO2: Not reported  
 Tons/Season (5/1-9/30): Not reported  
 Lbs/Day Peak Ozone Season (6/1-8/31): Not reported  
 Lbs/Day Co-season (12/1-2/31): Not reported  
 Permit of Emission: PERMIT  
 X Coordinate: 600056  
 Y Coordinate: 725704  
 Coordinate Units: NJ State Plane (NAD83) - USFEET  
 Coordinate Type: GPS  
 Active Number: PCP960002  
 Active Type Description: Construction of New Source  
 Document Status: Superseded (Archived)  
 Expiration Date: 04/27/1998  
 Active Flag: N  
 NAICS Description: Not reported  
 TPY of Fugitive Emissions: Not reported  
 TPY of Non-Fugitive Emissions: Not reported  
 Ozone Season Non-Fugitives: Not reported  
 Ozone Season Fugitive: Not reported  
 May Sep Fugitive QTY: Not reported  
 May Sep Total QTY: Not reported

**AL169  
 NE  
 1/4-1/2  
 0.377 mi.  
 1990 ft.**

**178 BOILING SPRING AVENUE  
 178 BOILING SPRING AVE  
 EAST RUTHERFORD BORO, NJ**

**NJ SHWS S116228277  
 N/A**

**Site 1 of 2 in cluster AL**

**Relative:  
 Higher  
 Actual:  
 71 ft.**

SHWS:  
 Name: 178 BOILING SPRING AVENUE  
 Address: 178 BOILING SPRING AVE  
 City,State,Zip: EAST RUTHERFORD BORO, NJ  
 Site ID: 494088  
 Status: Closed  
 Home Owner: Yes  
 PI Number: 622764

Detail As Of April 2012:



Map ID  
Direction  
Distance  
Elevation

MAP FINDINGS

Site

Database(s)

EDR ID Number  
EPA ID Number

**178 BOILING SPRING AVENUE (Continued)**

**S116228277**

X Coord Site: Not reported  
X Coord PI: Not reported  
Y Coord Site: Not reported  
Y Coord PI: Not reported

**170**  
**East**  
**1/4-1/2**  
**0.381 mi.**  
**2013 ft.**

**BELLAVIA CHEVROLET-GEO-BUICK**  
**ROUTE 17 SOUTH & UNION AVENUE**  
**EAST RUTHERFORD, NJ**

**NJ HIST LUST S104393955**  
**N/A**

**Relative:**  
**Lower**  
**Actual:**  
**7 ft.**

LUST HIST:  
Case ID: 98-11-10-1341-21  
Lead Program Assigned: Bureau of Underground Storage Tanks  
**Facility Status: Assigned to a Program**  
UST ID: 0326522  
TMS Number: N98-2013  
Remedial Level: Site has more than 1 area of concern or more than 1 media of concern.  
Case Manager: Gary Sanderson  
Facility Phone: (609) 633-0544  
No Further Action: Not reported  
RAW Approved: Not reported  
CEA: Not reported  
Date CEA Lifted: Not reported  
Dead Notice: Not reported

**AK171**  
**NNW**  
**1/4-1/2**  
**0.384 mi.**  
**2026 ft.**

**67 GROVE STREET**  
**67 GROVE ST**  
**RUTHERFORD, NJ 07070**

**NJ SHWS S112114819**  
**NJ NJEMS N/A**  
**NJ Release**

**Site 2 of 2 in cluster AK**

**Relative:**  
**Higher**  
**Actual:**  
**61 ft.**

SHWS:  
Name: 67 GROVE STREET  
Address: 67 GROVE ST  
City,State,Zip: RUTHERFORD BORO, NJ  
Site ID: 498573  
Status: Closed  
Home Owner: Yes  
PI Number: 628447

Detail As Of April 2012:

X Coord Site: Not reported  
X Coord PI: Not reported  
Y Coord Site: Not reported  
Y Coord PI: Not reported

NJEMS:

Name: 67 GROVE STREET  
Address: 67 GROVE ST  
City,State,Zip: RUTHERFORD, NJ 07070  
Site Id: 498573  
Municipality: RUTHERFORD BORO  
Municipality Name From Spatial Overlay: RUTHERFORD BORO  
GNIS Civil Code For Municipality: 885383  
Municipal Code (NJ-1040): 0256

Map ID  
Direction  
Distance  
Elevation

MAP FINDINGS

Site

Database(s)

EDR ID Number  
EPA ID Number

67 GROVE STREET (Continued)

S112114819

X Coord: 601252  
Y Coord: 728420  
Coord System: NJ STATE PLANE (NAD83) - USFEET  
Coord Type: Exact Address Match  
Coord Origin: DEP-GIS  
State Standard Numeric Code From Spatial Overlay: 0256  
Unique Feature Number For Municipality From Spatial Overlay: 3400365280  
Eleven Digit Hydrologic Unit Code From Spatial Overlay: 02030103180  
Fourteen Digit Hydrologic Unit Code From Spatial Overlay: 02030103180070  
Watershed Management Area Number From Spatial Overlay: 05  
Watershed Management Area Name From Spatial Overlay: Hackensack, Hudson, and Pascack  
Water Region Code From Spatial Overlay: 1  
Water Region Name From Spatial Overlay: Northeast  
Sub Watershed Name From Overlay: Berrys Creek (below Paterson Ave)  
Watershed Name From Spatial Overlay: Hackensack R (below/incl Hirshfeld Bk)

NJ Release:

Name: Not reported  
Address: 67 GROVE ST  
City,State,Zip: RUTHERFORD BORO, NJ 07070  
Facility Type: Residential  
Facility Phone: Not reported  
Incident Date: 02/22/2012  
Incident Time: Not reported  
Trenton Dispatch Log Number: 417783  
Case Number: 12-02-22-0949-46  
Date Received: 02/22/2012  
Nature of Incident: Not reported  
Operator: Not reported  
Incident Type: Underground Storage Tank  
Incident Location: RESIDENCE  
Location: Not reported  
Other Location: Not reported  
Contact Name: Not reported  
Caller Name: Not reported  
Caller Title: Not reported  
Caller Address: Not reported  
Caller City,St,Zip: Not reported  
Caller Telephone: Not reported  
Substance(s): Not reported  
Substance Type: Not reported  
Substance Identity: Not reported  
CAS Number: Not reported  
A310 Letter: Not reported  
TCPA Chemical: Not reported  
Hazrds Material: Not reported  
COMU: Not reported  
Ref. Code: Not reported  
Amt Released: Not reported  
Contained: Not reported  
Release Type: Not reported  
Release VE: Not reported  
Injuries: No  
Public Exposure: No  
Facility Evacuation: No  
Police at Scene: No  
Firemen at Scene: No

Map ID  
Direction  
Distance  
Elevation

MAP FINDINGS

Site

Database(s)

EDR ID Number  
EPA ID Number

67 GROVE STREET (Continued)

S112114819

Contamination of:	Not reported
Receiving Water:	Not reported
Status at Spill:	Not reported
NJ Spill Date:	Not reported
NJ Spill Time:	Not reported
NJ Spill Name:	Not reported
NJ Spill Title:	Not reported
NJ Spill Phone:	Not reported
Other Date:	Not reported
Other Time:	Not reported
Other Name:	Not reported
Other Title:	Not reported
Other Telephone:	Not reported
Public Evacuation:	No
Assistance Requested:	Not reported
Wind Direction/Speed:	Not reported
Local Municipality Notified:	Not reported
Local Municipality Name:	Not reported
Local Municipality Title:	Not reported
Local Municipality Telephone:	Not reported
Local Municipality Date:	Not reported
Local Municipality Time:	Not reported
Incident Description:	Not reported
Incident Name:	Not reported
Incident Referred To:	Not reported
Incident Region:	Not reported
Incident Telephone:	Not reported
Incident Date:	Not reported
Incident time:	Not reported
Incident ITM:	Not reported
Comments:	Not reported
Date A310 Letter Printed:	Not reported
Date Local Authority Was Notified:	Not reported
Date Updated:	Not reported
Date Report Faxed to Local Authority:	Not reported
Local Authority Notification Date:	Not reported
Rep Receive Date:	02/22/2012
Reporter Type:	Other
Reporter Name:	REDACTED
Reporter Title:	REDACTED
Reporter Org:	REDACTED
Reporter Address:	Not reported
Reporter City,St,Zip:	Not reported
Reporter County:	Not reported
Incident Status:	Terminated
Incident Category Source:	Other
Incident Source Name:	IRIS WHITNEY
Incident Source Address:	67 GROVE ST
Incident Source Address 2:	Not reported
Incident Source City,St,Zip:	Rutherford Boro, NJ 07070
Incident Source County:	Bergen
DEP Requested:	No
Confidential:	Not reported
Notify Type:	Not reported
Road Closed:	Not reported
Direction:	Not reported
Responsible Party:	Not reported

Map ID  
 Direction  
 Distance  
 Elevation

MAP FINDINGS

Site

Database(s)

EDR ID Number  
 EPA ID Number

**67 GROVE STREET (Continued)**

**S112114819**

Responsible Party Name: Not reported  
 Responsible Party Contact: Not reported  
 Responsible Party Title: Not reported  
 Responsible Party Phone: Not reported  
 Responsible Party Street: Not reported  
 Responsible Party County: Not reported  
 Responsible Party City,St,Zip: Not reported  
 Memo. Of Understanding: Not reported  
 Drill/trng Exercise: Not reported  
 Hazardous: Not reported

**AL172  
 NE  
 1/4-1/2  
 0.385 mi.  
 2032 ft.**

**176 BOILING SPRINGS AVENUE  
 176 BOILING SPRINGS AVE  
 EAST RUTHERFORD BORO, NJ**

**NJ SHWS S117577456  
 N/A**

**Site 2 of 2 in cluster AL**

**Relative:  
 Higher  
 Actual:  
 71 ft.**

SHWS:  
 Name: 176 BOILING SPRINGS AVENUE  
 Address: 176 BOILING SPRINGS AVE  
 City,State,Zip: EAST RUTHERFORD BORO, NJ  
 Site ID: 532712  
 Status: Closed  
 Home Owner: Yes  
 PI Number: 668799

Detail As Of April 2012:  
 X Coord Site: Not reported  
 X Coord PI: Not reported  
 Y Coord Site: Not reported  
 Y Coord PI: Not reported

**173  
 ENE  
 1/4-1/2  
 0.390 mi.  
 2058 ft.**

**MEADOWSLANDS LEASING & RENTAL  
 200 HACKENSACK ST  
 E RUTHERFORD, NJ**

**NJ HIST LUST S105486429  
 N/A**

**Relative:  
 Lower  
 Actual:  
 18 ft.**

LUST HIST:  
 Case ID: Not reported  
 Lead Program Assigned: Bureau of Field Operations - Initial Notice Section  
**Facility Status: Site Issued Letter of No Further Action for Area(s) Of Concern**  
 UST ID: 0132220  
 TMS Number: C93-3656  
 Remedial Level: Site has 1 area of concern with 1 media of concern.  
 Case Manager: Not reported  
 Facility Phone: Not reported  
 No Further Action: 4/15/1994 0:00:00  
 RAW Approved: Not reported  
 CEA: Not reported  
 Date CEA Lifted: Not reported  
 Dead Notice: Not reported

Case ID: Not reported  
 Lead Program Assigned: Bureau of Field Operations - Initial Notice Section  
**Facility Status: Site Issued Letter of No Further Action for Area(s) Of Concern**  
 UST ID: 0132220

Map ID  
Direction  
Distance  
Elevation

MAP FINDINGS

Site

Database(s)

EDR ID Number  
EPA ID Number

MEADOWSLANDS LEASING & RENTAL (Continued)

S105486429

TMS Number: C93-3655  
Remedial Level: Site has 1 area of concern with 1 media of concern.  
Case Manager: Not reported  
Facility Phone: Not reported  
No Further Action: 4/15/1994 0:00:00  
RAW Approved: Not reported  
CEA: Not reported  
Date CEA Lifted: Not reported  
Dead Notice: Not reported

174  
NW  
1/4-1/2  
0.391 mi.  
2065 ft.

124 IRVING PLACE  
124 IRVING PL  
RUTHERFORD, NJ 07070

NJ SHWS S122383269  
NJ NJEMS N/A  
NJ Release

Relative:  
Higher  
Actual:  
74 ft.

SHWS:  
Name: 124 IRVING PLACE  
Address: 124 IRVING PL  
City,State,Zip: RUTHERFORD BORO, NJ  
Site ID: 622443  
Status: Closed  
Home Owner: Yes  
PI Number: 790973

Detail As Of April 2012:  
X Coord Site: Not reported  
X Coord PI: Not reported  
Y Coord Site: Not reported  
Y Coord PI: Not reported

NJEMS:  
Name: 124 IRVING PLACE  
Address: 124 IRVING PL  
City,State,Zip: RUTHERFORD, NJ 07070  
Site Id: 622443  
Municipality: RUTHERFORD BORO  
Municipality Name From Spatial Overlay: RUTHERFORD BORO  
GNIS Civil Code For Municipality: 885383  
Municipal Code (NJ-1040): 0256  
X Coord: 600682.21499999601  
Y Coord: 728103.75749999296  
Coord System: NJ STATE PLANE (NAD83) - USFEET  
Coord Type: Exact Address Match  
Coord Origin: DEP-SRP-GIS  
State Standard Numeric Code From Spatial Overlay: 0256  
Unique Feature Number For Municipality From Spatial Overlay: 3400365280  
Eleven Digit Hydrologic Unit Code From Spatial Overlay: 02030103180  
Fourteen Digit Hydrologic Unit Code From Spatial Overlay: 02030103180070  
Watershed Management Area Number From Spatial Overlay: 05  
Watershed Management Area Name From Spatial Overlay: Hackensack, Hudson, and Pascack  
Water Region Code From Spatial Overlay: 1  
Water Region Name From Spatial Overlay: Northeast  
Sub Watershed Name From Overlay: Berrys Creek (below Paterson Ave)  
Watershed Name From Spatial Overlay: Hackensack R (below/incl Hirshfeld Bk)

NJ Release:

Map ID  
Direction  
Distance  
Elevation

MAP FINDINGS

Site

Database(s)

EDR ID Number  
EPA ID Number

124 IRVING PLACE (Continued)

S122383269

Name: Not reported  
Address: 124 IRVING PLACE  
City,State,Zip: RUTHERFORD BORO, NJ 07070  
Facility Type: Residential  
Facility Phone: Not reported  
Incident Date: 04/03/2018  
Incident Time: Not reported  
Trenton Dispatch Log Number: 671036  
Case Number: 18-04-03-0949-29  
Date Received: 04/03/2018  
Nature of Incident: Not reported  
Operator: Not reported  
Incident Type: Underground Storage Tank  
Incident Location: RESIDENCE  
Location: Not reported  
Other Location: Not reported  
Contact Name: ANTHONY LAWLOR  
Caller Name: Not reported  
Caller Title: Not reported  
Caller Address: Not reported  
Caller City,St,Zip: Not reported  
Caller Telephone: Not reported  
Substance(s): Not reported  
Substance Type: Not reported  
Substance Identity: Not reported  
CAS Number: Not reported  
A310 Letter: Not reported  
TCPA Chemical: Not reported  
Hazrds Material: Not reported  
COMU: Not reported  
Ref. Code: Not reported  
Amt Released: Not reported  
Contained: Not reported  
Release Type: Not reported  
Release VE: Not reported  
Injuries: No  
Public Exposure: No  
Facility Evacuation: No  
Police at Scene: No  
Firemen at Scene: No  
Contamination of: Not reported  
Receiving Water: Not reported  
Status at Spill: Not reported  
NJ Spill Date: Not reported  
NJ Spill Time: Not reported  
NJ Spill Name: Not reported  
NJ Spill Title: Not reported  
NJ Spill Phone: Not reported  
Other Date: Not reported  
Other Time: Not reported  
Other Name: Not reported  
Other Title: Not reported  
Other Telephone: Not reported  
Public Evacuation: No  
Assistance Requested: Not reported  
Wind Direction/Speed: Not reported  
Local Municipality Notified: Not reported

Map ID  
Direction  
Distance  
Elevation

MAP FINDINGS

Site

Database(s)

EDR ID Number  
EPA ID Number

**124 IRVING PLACE (Continued)**

**S122383269**

Local Municipality Name:	Not reported
Local Municipality Title:	Not reported
Local Municipality Telephone:	Not reported
Local Municipality Date:	Not reported
Local Municipality Time:	Not reported
Incident Description:	Not reported
Incident Name:	Not reported
Incident Referred To:	Not reported
Incident Region:	Not reported
Incident Telephone:	Not reported
Incident Date:	Not reported
Incident time:	Not reported
Incident ITM:	Not reported
Comments:	Not reported
Date A310 Letter Printed:	Not reported
Date Local Authority Was Notified:	Not reported
Date Updated:	Not reported
Date Report Faxed to Local Authority:	Not reported
Local Authority Notification Date:	Not reported
Rep Receive Date:	04/03/2018
Reporter Type:	Other
Reporter Name:	REDACTED
Reporter Title:	REDACTED
Reporter Org:	REDACTED
Reporter Address:	Not reported
Reporter City,St,Zip:	Not reported
Reporter County:	Not reported
Incident Status:	Terminated
Incident Category Source:	Other
Incident Source Name:	ANTHONY LAWLOR
Incident Source Address:	124 IRVING PLACE
Incident Source Address 2:	Not reported
Incident Source City,St,Zip:	Rutherford Boro, NJ 07070
Incident Source County:	Bergen
DEP Requested:	No
Confidential:	Not reported
Notify Type:	Not reported
Road Closed:	Not reported
Direction:	Not reported
Responsible Party:	Not reported
Responsible Party Name:	Not reported
Responsible Party Contact:	Not reported
Responsible Party Title:	Not reported
Responsible Party Phone:	Not reported
Responsible Party Street:	Not reported
Responsible Party County:	Not reported
Responsible Party City,St,Zip:	Not reported
Memo. Of Understanding:	Not reported
Drill/trng Exercise:	Not reported
Hazardous:	Not reported

Map ID  
Direction  
Distance  
Elevation

MAP FINDINGS

Site

Database(s)

EDR ID Number  
EPA ID Number

175  
WSW  
1/4-1/2  
0.391 mi.  
2067 ft.

**PARK SUNOCO**  
**224 PARK AVE**  
**RUTHERFORD, NJ 07070**

**NJ HIST LUST** 1004752416  
**RCRA NonGen / NLR** NJD986644748  
**NJ AIRS**

**Relative:**  
**Higher**

LUST HIST:

**Actual:**  
**103 ft.**

Case ID: Not reported  
Lead Program Assigned: Bureau of Field Operations - Initial Notice Section  
**Facility Status: Site Issued Letter of No Further Action for Area(s) Of Concern**  
UST ID: 0078168  
TMS Number: N02-1094  
Remedial Level: Site has 1 area of concern with 1 media of concern.  
Case Manager: Corbin Weck  
Facility Phone: (609) 292-9519  
No Further Action: 7/1/2002 0:00:00  
RAW Approved: Not reported  
CEA: Not reported  
Date CEA Lifted: Not reported  
Dead Notice: Not reported

RCRA NonGen / NLR:

Date form received by agency: 2007-01-01 00:00:00.0  
Facility name: PARK SUNOCO  
Facility address: 224 PARK AVE  
RUTHERFORD, NJ 07070  
EPA ID: NJD986644748  
Mailing address: PARK AVE  
RUTHERFORD, NJ 07070  
Contact: MIKE LATORRACA  
Contact address: PARK AVE  
RUTHERFORD, NJ 07070  
Contact country: US  
Contact telephone: 201-935-3137  
Contact email: Not reported  
EPA Region: 02  
Classification: Non-Generator  
Description: Handler: Non-Generators do not presently generate hazardous waste

Owner/Operator Summary:

Owner/operator name: PARK SUNOCO  
Owner/operator address: 224 PARK AVE  
RUTHERFORD, NJ 07070  
Owner/operator country: US  
Owner/operator telephone: 201-935-3137  
Owner/operator email: Not reported  
Owner/operator fax: Not reported  
Owner/operator extension: Not reported  
Legal status: Private  
Owner/Operator Type: Operator  
Owner/Op start date: Not reported  
Owner/Op end date: Not reported

Owner/operator name: PARK SUNOCO  
Owner/operator address: 224 PARK AVE  
RUTHERFORD, NJ 07070  
Owner/operator country: US  
Owner/operator telephone: 201-935-3137



Map ID  
Direction  
Distance  
Elevation

MAP FINDINGS

Site

Database(s)

EDR ID Number  
EPA ID Number

**PARK SUNOCO (Continued)**

**1004752416**

Owner/operator email: Not reported  
Owner/operator fax: Not reported  
Owner/operator extension: Not reported  
Legal status: Private  
Owner/Operator Type: Owner  
Owner/Op start date: Not reported  
Owner/Op end date: Not reported

Handler Activities Summary:

U.S. importer of hazardous waste: No  
Mixed waste (haz. and radioactive): No  
Recycler of hazardous waste: No  
Transporter of hazardous waste: No  
Treater, storer or disposer of HW: No  
Underground injection activity: No  
On-site burner exemption: No  
Furnace exemption: No  
Used oil fuel burner: No  
Used oil processor: No  
User oil refiner: No  
Used oil fuel marketer to burner: No  
Used oil Specification marketer: No  
Used oil transfer facility: No  
Used oil transporter: No

Historical Generators:

Date form received by agency: 2006-01-01 00:00:00.0  
Site name: PARK SUNOCO  
Classification: Not a generator, verified

Date form received by agency: 1993-01-04 00:00:00.0  
Site name: PARK SUNOCO  
Classification: Conditionally Exempt Small Quantity Generator

Hazardous Waste Summary:

. Waste code: D001  
. Waste name: IGNITABLE WASTE

. Waste code: D018  
. Waste name: BENZENE

Violation Status: No violations found

AIRS:

Name: MICHAEL LATORRACA-PARK SUNOCO  
Address: 224 PARK AVE  
City, State, Zip: RUTHERFORD, NJ 07070  
Emission Year: Not reported  
Facility Number: A0046  
NAICS Code: Not reported  
Pollutant Name: Not reported  
Tons/Year lbs/Year For Taps 1000 Tons/Year For CO2: Not reported  
Tons/Season (5/1-9/30): Not reported  
Lbs/Day Peak Ozone Season (6/1-8/31): Not reported  
Lbs/Day Co-season (12/1-2/31): Not reported

Map ID  
Direction  
Distance  
Elevation

MAP FINDINGS

Site

Database(s)

EDR ID Number  
EPA ID Number

**PARK SUNOCO (Continued)**

**1004752416**

Permit of Emission: PERMIT  
X Coordinate: 599943  
Y Coordinate: 725717  
Coordinate Units: NJ State Plane (NAD83) - USFEET  
Coordinate Type: GPS  
Active Number: GEN000001  
Active Type Description: (GP-004) Gasoline Dispensing  
Document Status: Superseded (Archived)  
Expiration Date: 10/16/2015  
Active Flag: Y  
NAICS Description: Not reported  
TPY of Fugitive Emissions: Not reported  
TPY of Non-Fugitive Emissions: Not reported  
Ozone Season Non-Fugitives: Not reported  
Ozone Season Fugitive: Not reported  
May Sep Fugitive QTY: Not reported  
May Sep Total QTY: Not reported

Name: MICHAEL LATORRACA-PARK SUNOCO  
Address: 224 PARK AVE  
City,State,Zip: RUTHERFORD, NJ 07070  
Emission Year: Not reported  
Facility Number: A0046  
NAICS Code: Not reported  
Pollutant Name: Not reported  
Tons/Year lbs/Year For Taps 1000 Tons/Year For CO2: Not reported  
Tons/Season (5/1-9/30): Not reported  
Lbs/Day Peak Ozone Season (6/1-8/31): Not reported  
Lbs/Day Co-season (12/1-2/31): Not reported  
Permit of Emission: PERMIT  
X Coordinate: 599943  
Y Coordinate: 725717  
Coordinate Units: NJ State Plane (NAD83) - USFEET  
Coordinate Type: GPS  
Active Number: PCP960002  
Active Type Description: Construction of New Source  
Document Status: Superseded (Archived)  
Expiration Date: 03/23/1998  
Active Flag: Y  
NAICS Description: Not reported  
TPY of Fugitive Emissions: Not reported  
TPY of Non-Fugitive Emissions: Not reported  
Ozone Season Non-Fugitives: Not reported  
Ozone Season Fugitive: Not reported  
May Sep Fugitive QTY: Not reported  
May Sep Total QTY: Not reported

Name: MICHAEL LATORRACA-PARK SUNOCO  
Address: 224 PARK AVE  
City,State,Zip: RUTHERFORD, NJ 07070  
Emission Year: Not reported  
Facility Number: A0046  
NAICS Code: Not reported  
Pollutant Name: Not reported  
Tons/Year lbs/Year For Taps 1000 Tons/Year For CO2: Not reported  
Tons/Season (5/1-9/30): Not reported  
Lbs/Day Peak Ozone Season (6/1-8/31): Not reported

Map ID  
Direction  
Distance  
Elevation

MAP FINDINGS

Site

Database(s)

EDR ID Number  
EPA ID Number

**PARK SUNOCO (Continued)**

**1004752416**

Lbs/Day Co-season (12/1-2/31):	Not reported
Permit of Emission:	PERMIT
X Coordinate:	599943
Y Coordinate:	725717
Coordinate Units:	NJ State Plane (NAD83) - USFEET
Coordinate Type:	GPS
Active Number:	PCP960001
Active Type Description:	Construction of New Source
Document Status:	Superseded (Archived)
Expiration Date:	11/21/2000
Active Flag:	Y
NAICS Description:	Not reported
TPY of Fugitive Emissions:	Not reported
TPY of Non-Fugitive Emissions:	Not reported
Ozone Season Non-Fugitives:	Not reported
Ozone Season Fugitive:	Not reported
May Sep Fugitive QTY:	Not reported
May Sep Total QTY:	Not reported
Name:	MICHAEL LATORRACA-PARK SUNOCO
Address:	224 PARK AVE
City,State,Zip:	RUTHERFORD, NJ 07070
Emission Year:	Not reported
Facility Number:	A0046
NAICS Code:	Not reported
Pollutant Name:	Not reported
Tons/Year lbs/Year For Taps 1000 Tons/Year For CO2:	Not reported
Tons/Season (5/1-9/30):	Not reported
Lbs/Day Peak Ozone Season (6/1-8/31):	Not reported
Lbs/Day Co-season (12/1-2/31):	Not reported
Permit of Emission:	PERMIT
X Coordinate:	599943
Y Coordinate:	725717
Coordinate Units:	NJ State Plane (NAD83) - USFEET
Coordinate Type:	GPS
Active Number:	GEN150001
Active Type Description:	(GP-004A) Fuel Dispensing Facility
Document Status:	Approved
Expiration Date:	09/28/2020
Active Flag:	Y
NAICS Description:	Not reported
TPY of Fugitive Emissions:	Not reported
TPY of Non-Fugitive Emissions:	Not reported
Ozone Season Non-Fugitives:	Not reported
Ozone Season Fugitive:	Not reported
May Sep Fugitive QTY:	Not reported
May Sep Total QTY:	Not reported

MAP FINDINGS

Map ID  
Direction  
Distance  
Elevation

Site

Database(s)

EDR ID Number  
EPA ID Number

**176**  
**NNW**  
**1/4-1/2**  
**0.401 mi.**  
**2117 ft.**

**74 GROVE STREET**  
**74 GROVE ST**  
**RUTHERFORD, NJ 07070**

**NJ SHWS S113660487**  
**NJ NJEMS N/A**  
**NJ Release**

**Relative:**  
**Higher**  
**Actual:**  
**62 ft.**

SHWS:  
Name: 74 GROVE STREET  
Address: 74 GROVE ST  
City,State,Zip: RUTHERFORD BORO, NJ  
Site ID: 484869  
Status: Closed  
Home Owner: Yes  
PI Number: 611562

Detail As Of April 2012:  
X Coord Site: Not reported  
X Coord PI: Not reported  
Y Coord Site: Not reported  
Y Coord PI: Not reported

NJEMS:  
Name: 74 GROVE STREET  
Address: 74 GROVE ST  
City,State,Zip: RUTHERFORD, NJ 07070  
Site Id: 484869  
Municipality: RUTHERFORD BORO  
Municipality Name From Spatial Overlay: RUTHERFORD BORO  
GNIS Civil Code For Municipality: 885383  
Municipal Code (NJ-1040): 0256  
X Coord: 601182  
Y Coord: 728433  
Coord System: NJ STATE PLANE (NAD83) - USFEET  
Coord Type: Exact Address Match  
Coord Orign: DEP-GIS  
State Standard Numeric Code From Spatial Overlay: 0256  
Unique Feature Number For Municipality From Spatial Overlay: 3400365280  
Eleven Digit Hydrologic Unit Code From Spatial Overlay: 02030103180  
Fourteen Digit Hydrologic Unit Code From Spatial Overlay: 02030103180070  
Watershed Management Area Number From Spatial Overlay: 05  
Watershed Management Area Name From Spatial Overlay: Hackensack, Hudson, and Pascack  
Water Region Code From Spatial Overlay: 1  
Water Region Name From Spatial Overlay: Northeast  
Sub Watershed Name From Overlay: Berrys Creek (below Paterson Ave)  
Watershed Name From Spatial Overlay: Hackensack R (below/incl Hirshfeld Bk)

NJ Release:  
Name: Not reported  
Address: 74 GROVE ST  
City,State,Zip: RUTHERFORD BORO, NJ 07070  
Facility Type: Residential  
Facility Phone: Not reported  
Incident Date: 02/06/2013  
Incident Time: Not reported  
Trenton Dispatch Log Number: 460553  
Case Number: 13-02-07-0845-10  
Date Received: 02/07/2013  
Nature of Incident: Not reported  
Operator: Not reported

Map ID  
Direction  
Distance  
Elevation

MAP FINDINGS

Site

Database(s)

EDR ID Number  
EPA ID Number

74 GROVE STREET (Continued)

S113660487

Incident Type:	Underground Storage Tank
Incident Location:	RESIDENTIAL
Location:	Not reported
Other Location:	Not reported
Contact Name:	IAN WOLF
Caller Name:	Not reported
Caller Title:	Not reported
Caller Address:	Not reported
Caller City,St,Zip:	Not reported
Caller Telephone:	Not reported
Substance(s):	Not reported
Substance Type:	Not reported
Substance Identity:	Not reported
CAS Number:	Not reported
A310 Letter:	Not reported
TCPA Chemical:	Not reported
Hazrds Material:	Not reported
COMU:	Not reported
Ref. Code:	Not reported
Amt Released:	Not reported
Contained:	Not reported
Release Type:	Not reported
Release VE:	Not reported
Injuries:	No
Public Exposure:	No
Facility Evacuation:	No
Police at Scene:	No
Firemen at Scene:	No
Contamination of:	Not reported
Receiving Water:	Not reported
Status at Spill:	Not reported
NJ Spill Date:	Not reported
NJ Spill Time:	Not reported
NJ Spill Name:	Not reported
NJ Spill Title:	Not reported
NJ Spill Phone:	Not reported
Other Date:	Not reported
Other Time:	Not reported
Other Name:	Not reported
Other Title:	Not reported
Other Telephone:	Not reported
Public Evacuation:	No
Assistance Requested:	Not reported
Wind Direction/Speed:	Not reported
Local Municipality Notified:	Not reported
Local Municipality Name:	Not reported
Local Municipality Title:	Not reported
Local Municipality Telephone:	Not reported
Local Municipality Date:	Not reported
Local Municipality Time:	Not reported
Incident Description:	Not reported
Incident Name:	Not reported
Incident Referred To:	Not reported
Incident Region:	Not reported
Incident Telephone:	Not reported
Incident Date:	Not reported
Incident time:	Not reported

Map ID  
 Direction  
 Distance  
 Elevation

MAP FINDINGS

Site

Database(s)

EDR ID Number  
 EPA ID Number

**74 GROVE STREET (Continued)**

**S113660487**

Incident ITM: Not reported  
 Comments: Not reported  
 Date A310 Letter Printed: Not reported  
 Date Local Authority Was Notified: Not reported  
 Date Updated: Not reported  
 Date Report Faxed to Local Authority: Not reported  
 Local Authority Notification Date: Not reported  
 Rep Receive Date: 02/07/2013  
 Reporter Type: Other  
 Reporter Name: REDACTED  
 Reporter Title: REDACTED  
 Reporter Org: REDACTED  
 Reporter Address: Not reported  
 Reporter City,St,Zip: Not reported  
 Reporter County: Not reported  
 Incident Status: Terminated  
 Incident Category Source: Other  
 Incident Source Name: WOLF REALTY GROUP  
 Incident Source Address: 55 MADISON AVE SUITE 120  
 Incident Source Address 2: Not reported  
 Incident Source City,St,Zip: Old Bridge Twp, NJ 07960  
 Incident Source County: Middlesex  
 DEP Requested: No  
 Confidential: Not reported  
 Notify Type: Not reported  
 Road Closed: Not reported  
 Direction: Not reported  
 Responsible Party: Not reported  
 Responsible Party Name: Not reported  
 Responsible Party Contact: Not reported  
 Responsible Party Title: Not reported  
 Responsible Party Phone: Not reported  
 Responsible Party Street: Not reported  
 Responsible Party County: Not reported  
 Responsible Party City,St,Zip: Not reported  
 Memo. Of Understanding: Not reported  
 Drill/trng Exercise: Not reported  
 Hazardous: Not reported

177  
 ESE  
 1/4-1/2  
 0.403 mi.  
 2130 ft.

**COOPER LUMBER CO  
 RT 17 & UNION AVE  
 EAST RUTHERFORD BOROUGH, NJ 07450**

**NJ SHWS S108972737  
 NJ LUST N/A  
 NJ BROWNFIELDS**

**Relative:  
 Lower  
 Actual:  
 7 ft.**

SHWS:  
 Name: COOPER LUMBER CO  
 Address: RT 17 & UNION AVE  
 City,State,Zip: EAST RUTHERFORD BORO, NJ  
 Site ID: 51354  
 Status: Closed  
 Home Owner: No  
 PI Number: 016779

Detail As Of April 2012:  
 X Coord Site: Not reported  
 X Coord PI: Not reported  
 Y Coord Site: Not reported

Map ID  
Direction  
Distance  
Elevation

MAP FINDINGS

Site

Database(s)

EDR ID Number  
EPA ID Number

**COOPER LUMBER CO (Continued)**

**S108972737**

Y Coord PI: Not reported

Name: COOPER LUMBER CO  
Address: RT 17 & UNION AVE  
City,State,Zip: EAST RUTHERFORD BORO, NJ  
Site ID: 51354  
Status: Closed  
Home Owner: No  
PI Number: 633739

Detail As Of April 2012:

X Coord Site: Not reported  
X Coord PI: Not reported  
Y Coord Site: Not reported  
Y Coord PI: Not reported

LUST:

Name: COOPER LUMBER CO  
Address: RT 17 & UNION AVE  
City,State,Zip: EAST RUTHERFORD BORO, NJ  
Case ID: 016779  
Activity Number: LSR120001

BROWNFIELDS:

Name: COOPER LUMBER CO  
Address: RT 17 & UNION AVE  
City,State,Zip: EAST RUTHERFORD BOROUGH, EAST RUTHERFORD BOROUGH 07450  
Price: Not reported  
Assessed Value: Not reported  
Property Size: Unknown  
Annual Taxes: Not reported  
Representative Address: Not reported  
Representative City/State/Zip: Not reported  
Submitter Name: Not reported  
Submitter Address1: Not reported  
Submitter Address2: Not reported  
Submitter City: Not reported  
Submitter State: Not reported  
Submitter Zip: Not reported  
Submitter Email: Not reported  
Submitter Phone: Not reported  
Transaction Type: Not reported  
Transfer Type: Not reported  
Site Number: 3974  
X Coordinate: 603934  
Y Coordinate: 725864  
Coord: 603934:725864  
AutolD: Not reported  
Ownership Type: unknown  
Ownership: DEP Case  
PStatus: DEP Case  
PI Number: 016779  
Owner Name: Not reported  
Owner Address + Owner Street: Not reported  
Owner City: Not reported  
Owner State: Not reported  
Owner Zip Code: Not reported

Map ID  
Direction  
Distance  
Elevation

MAP FINDINGS

Site

Database(s)

EDR ID Number  
EPA ID Number

COOPER LUMBER CO (Continued)

S108972737

Owner County:	Not reported
Owner Phone:	9999999999
Owner Fax:	9999999999
Owner Email:	Not reported
Owner Organization:	Not reported
Authorized Representative:	Not reported
Auth Rep Relation to Owner:	Not reported
Municipal Contact Name:	Not reported
Municipal Contact Street:	Not reported
Municipal Contact City:	Not reported
Municipal Contact State:	Not reported
Municipal Contact Zip Code:	Not reported
Municipal Contact Phone:	9999999999
Municipal Contact Fax:	9999999999
Municipal Contact Email:	Not reported
Department:	Not reported
Municipal Contact Title:	Not reported
Contact Relation to Owner:	Not reported
Current Zoning:	Not reported
Proposed Zoning:	Not reported
Copy of Title Insurance:	Not reported
Block:	103
Lot:	2
Development Plan Completed:	Unknown
Market Study Completed:	Unknown
Current Activity:	Not reported
Current Operations:	Not reported
Prior Operations:	Not reported
Deed Restrictions:	Unknown
Easements:	Unknown
Buildings:	Not reported
Condition of Buildings:	Not reported
Square Footage:	Not reported
Total Buildable Space:	Not reported
Lease Price:	Not reported
Tax Certificate:	Unknown
Tax Lien:	Unknown
Other Liens/Judgements:	No
Traffic Study:	Unknown
Road Access:	Not reported
Waterfront Access:	Unknown
Airport Access:	Unknown
Public Transportation Access:	Unknown
Major Highway Name:	Not reported
Major Highway Interchange:	Not reported
Major Highway Miles Away:	Not reported
Local Highway Name:	Not reported
Local Highway Interchange:	Not reported
Local Highway Miles Away:	Not reported
Rail Type:	Not reported
Rail Name:	Not reported
Rail Station:	Not reported
Rail Miles Away:	Not reported
Public Water:	Unknown
Electric:	Unknown
Gas:	Unknown
Public Sewer:	Unknown



Map ID  
 Direction  
 Distance  
 Elevation

MAP FINDINGS

Site

Database(s)

EDR ID Number  
 EPA ID Number

**COOPER LUMBER CO (Continued)**

**S108972737**

Telephone:	Unknown
Cable:	Unknown
Fiber Optics:	Unknown
Wetlands:	No
Sensitive Ecosystems/Habitats:	No
Endangered Species:	No
Historic/Archeological Site:	No
100 Year Flood Plain:	No
500 Year Flood Plain:	No
Environmental Report Copies:	Yes
List Containing Site:	Not reported
Preliminary Assessment:	No
Site Investigation:	No
Remedial Investigation:	No
Remedial Action Workplan:	No
Voluntary Cleanup Program:	Yes
Environmental Litigation:	No
Remediation In Progress:	Yes
Remediation Estimated Complete Date:	Not reported
Regulatory sign-off:	No
Regulatory Sign-Off Description:	Not reported
Other Incentives:	No
Low Interest Rates:	No
HDSRF Grants:	No
TIF:	No
HDSRF Loans:	No
USA Loans:	No
USA Grants:	No
Designated Redevelopment Area:	No
Environmental Opportunity Zone:	No
Tax Rebate or Abatement:	No
Empowerment Zone (Federal):	No
Urban Coordinating Council Neighborhood:	No
Enterprise Community (Federal):	No
Urban Enterprise Zone:	No
Additional Comments:	1) Assigned to Program,9/8/1993 2) C2: Formal Design - Known Source or Release with GW Contamination established 3/24/1997
County_int_FK:	2
Municipality_int_FK:	34
Planning Area Designation:	Planning Area 1
Authorized Representative Email:	Not reported
Authorized Representative Phone:	9999999999
General Comments:	Not reported

**AM178**  
**SSE**  
 1/4-1/2  
 0.406 mi.  
 2145 ft.

**EXXON SERVICE STATION**  
**RTE 17 MEADOW RD**  
**RUTHERFORD, NJ**  
 Site 1 of 6 in cluster AM

**NJ HIST LUST** **S104391382**  
**N/A**

**Relative:**  
**Lower**  
**Actual:**  
 11 ft.

LUST HIST:  
 Case ID: 94-06-16-1916  
 Lead Program Assigned: Bureau of Underground Storage Tanks  
**Facility Status: Assigned to a Program**  
 UST ID: 0005681  
 TMS Number: Not reported  
 Remedial Level: Site has more than 1 area of concern or more than 1 media of concern.  
 Case Manager: Michael Cowan

Map ID  
Direction  
Distance  
Elevation

MAP FINDINGS

Site

Database(s)

EDR ID Number  
EPA ID Number

**EXXON SERVICE STATION (Continued)**

**S104391382**

Facility Phone: (609) 984-1731  
No Further Action: Not reported  
RAW Approved: Not reported  
CEA: Not reported  
Date CEA Lifted: Not reported  
Dead Notice: Not reported

**AM179**  
**SSE**  
**1/4-1/2**  
**0.406 mi.**  
**2145 ft.**

**EXXON SERVICE STATION #39784**  
**RTE 17 MEADOW RD**  
**RUTHERFORD, NJ**

**NJ HIST LUST S104589049**  
**N/A**

**Site 2 of 6 in cluster AM**

**Relative:**  
**Lower**  
**Actual:**  
**11 ft.**

**LUST HIST:**  
Case ID: 93-05-10-1211  
Lead Program Assigned: Bureau of Underground Storage Tanks  
**Facility Status: Site Issued Letter of No Further Action for Area(s) Of Concern**  
UST ID: 0159294  
TMS Number: Not reported  
Remedial Level: Not reported  
Case Manager: Not reported  
Facility Phone: Not reported  
No Further Action: 2/14/1994 0:00:00  
RAW Approved: Not reported  
CEA: Not reported  
Date CEA Lifted: Not reported  
Dead Notice: Not reported

**AM180**  
**SSE**  
**1/4-1/2**  
**0.411 mi.**  
**2168 ft.**

**17 TIGER LLC**  
**50 RT 17 S**  
**RUTHERFORD BORO, NJ**

**NJ LUST S118949993**  
**N/A**

**Site 3 of 6 in cluster AM**

**Relative:**  
**Lower**  
**Actual:**  
**11 ft.**

**LUST:**  
Name: 17 TIGER LLC  
Address: 50 RT 17 S  
City,State,Zip: RUTHERFORD BORO, NJ  
Case ID: 000568  
Activity Number: LSR110001

**AM181**  
**SSE**  
**1/4-1/2**  
**0.411 mi.**  
**2168 ft.**

**17 TIGER LLC**  
**50 RT 17**  
**RUTHERFORD BORO, NJ**

**NJ SHWS S120662736**  
**N/A**

**Site 4 of 6 in cluster AM**

**Relative:**  
**Lower**  
**Actual:**  
**11 ft.**

**SHWS:**  
Name: 17 TIGER LLC  
Address: 50 RT 17  
City,State,Zip: RUTHERFORD BORO, NJ  
Site ID: 11286  
Status: Active  
Home Owner: No  
PI Number: 000568

Map ID  
Direction  
Distance  
Elevation

MAP FINDINGS

Site

Database(s)

EDR ID Number  
EPA ID Number

**17 TIGER LLC (Continued)**

**S120662736**

Detail As Of April 2012:

X Coord Site: Not reported  
X Coord PI: Not reported  
Y Coord Site: Not reported  
Y Coord PI: Not reported

**182  
NW  
1/4-1/2  
0.412 mi.  
2176 ft.**

**149 WOOD STREET  
149 WOOD ST  
RUTHERFORD BORO, NJ**

**NJ SHWS S117577449  
N/A**

**Relative:  
Higher**

SHWS:  
Name: 149 WOOD STREET  
Address: 149 WOOD ST  
City,State,Zip: RUTHERFORD BORO, NJ  
Site ID: 532658  
Status: Closed  
Home Owner: Yes  
PI Number: 668730

**Actual:  
79 ft.**

Detail As Of April 2012:

X Coord Site: Not reported  
X Coord PI: Not reported  
Y Coord Site: Not reported  
Y Coord PI: Not reported

**183  
SE  
1/4-1/2  
0.413 mi.  
2180 ft.**

**AN CORP REALTY  
300 RT 3  
EAST RUTHERFORD BORO, NJ 07073**

**NJ VCP S113578168  
N/A**

**Relative:  
Lower**

VCP:  
Incident Number: Not reported  
MOA Execution Date: 01/04/2007  
Type Of Vcp File: CURRENT  
Pi Number: 031261  
Case Type(Case Type): MOA  
Case Contact: Department Not reported  
Case Contact Name: JOSEPH HOLL  
Case Contact: Organization ANCORP REALTY CO INC  
Case Contact: Address: Line1 230 CLAY AVE  
Case Contact: Address: Line2 Not reported  
Case Contact: Address: Line3 Not reported  
Case Contact City,St,Zip: Lyndhurst, NJ 07071

**Actual:  
8 ft.**

Map ID  
Direction  
Distance  
Elevation

MAP FINDINGS

Site

Database(s)

EDR ID Number  
EPA ID Number

184  
SSE  
1/4-1/2  
0.414 mi.  
2184 ft.

PASQUIN FORD MOTOR SALES INC BODY SHOP  
55 RT 17  
RUTHERFORD BORO, NJ 07070

NJ SHWS S105330358  
NJ ENG CONTROLS N/A  
NJ INST CONTROL  
NJ BROWNFIELDS  
NJ SPILLS

Relative:  
Lower

SHWS:  
Name: PASQUIN MOTOR SALES INC  
Address: 55 RT 17  
City,State,Zip: RUTHERFORD BORO, NJ  
Site ID: 11277  
Status: Active  
Home Owner: No  
PI Number: 013505

Actual:  
9 ft.

Detail As Of April 2012:  
X Coord Site: Not reported  
X Coord PI: Not reported  
Y Coord Site: Not reported  
Y Coord PI: Not reported

NJ ENGINEERING CONTROLS:

Site ID: 11277  
PI Number: 013505  
PI Name: PASQUIN MOTOR SALES INC  
Owner Name: PASQUIN, ROBERT  
DER Filed Date: 06/19/2006  
DER Lifted Date: Not reported  
Der Deed Usage (si): Restricted  
Deed Specific Requirement: Asphalt Cap  
Deeds Parameter Desc: Lead  
Deeds Depth: 5.50  
Comments: Not reported

Site ID: 11277  
PI Number: 013505  
PI Name: PASQUIN MOTOR SALES INC  
Owner Name: PASQUIN, ROBERT  
DER Filed Date: 06/19/2006  
DER Lifted Date: Not reported  
Der Deed Usage (si): Restricted  
Deed Specific Requirement: Asphalt Cap  
Deeds Parameter Desc: Total Petroleum Hydrocarbons  
Deeds Depth: 6.50  
Comments: Not reported

Site ID: 11277  
PI Number: 013505  
PI Name: PASQUIN MOTOR SALES INC  
Owner Name: PASQUIN, ROBERT  
DER Filed Date: 06/19/2006  
DER Lifted Date: Not reported  
Der Deed Usage (si): Restricted  
Deed Specific Requirement: Concrete Cap  
Deeds Parameter Desc: Lead  
Deeds Depth: 5.50  
Comments: Not reported

Site ID: 11277

Map ID  
Direction  
Distance  
Elevation

MAP FINDINGS

Site

Database(s)

EDR ID Number  
EPA ID Number

**PASQUIN FORD MOTOR SALES INC BODY SHOP (Continued)**

**S105330358**

PI Number: 013505  
PI Name: PASQUIN MOTOR SALES INC  
Owner Name: PASQUIN, ROBERT  
DER Filed Date: 06/19/2006  
DER Lifted Date: Not reported  
Der Deed Usage (si): Restricted  
Deed Specific Requirement: Concrete Cap  
Deeds Parameter Desc: Total Petroleum Hydrocarbons  
Deeds Depth: 6.50  
Comments: Not reported

**NJ INSTITUTIONAL CONTROL:**

Facility ID: 11277  
Date Established (SI): 08/25/2000  
Date Closed/Lifted (SI): Not reported  
PI Number: 013505  
PI Name: PASQUIN MOTOR SALES INC  
CEA Description (SI): Lead  
CEA Case Track #: 15842  
CEA Duration: 999.00  
Intermediate Durations: No

Facility ID: 11277  
Date Established (SI): 08/25/2000  
Date Closed/Lifted (SI): Not reported  
PI Number: 013505  
PI Name: PASQUIN MOTOR SALES INC  
CEA Description (SI): Lead  
CEA Case Track #: Not reported  
CEA Duration: 999.00  
Intermediate Durations: No

**BROWNFIELDS:**

Name: PASQUIN MOTOR SALES INC  
Address: 55 RT 17  
City,State,Zip: RUTHERFORD BOROUGH, RUTHERFORD BOROUGH 07070  
Price: Not reported  
Assessed Value: Not reported  
Property Size: Unknown  
Annual Taxes: Not reported  
Representative Address: Not reported  
Representative City/State/Zip: Not reported  
Submitter Name: Not reported  
Submitter Address1: Not reported  
Submitter Address2: Not reported  
Submitter City: Not reported  
Submitter State: Not reported  
Submitter Zip: Not reported  
Submitter Email: Not reported  
Submitter Phone: Not reported  
Transaction Type: Not reported  
Transfer Type: Not reported  
Site Number: 4611  
X Coordinate: 602901  
Y Coordinate: 724409  
Coord: 602901:724409

Map ID  
Direction  
Distance  
Elevation

MAP FINDINGS

Site

Database(s)

EDR ID Number  
EPA ID Number

**PASQUIN FORD MOTOR SALES INC BODY SHOP (Continued)**

**S105330358**

AutID:	Not reported
Ownership Type:	unknown
Ownership:	DEP Case
PStatus:	DEP Case
PI Number:	013505
Owner Name:	Not reported
Owner Address + Owner Street:	Not reported
Owner City:	Not reported
Owner State:	Not reported
Owner Zip Code:	Not reported
Owner County:	Not reported
Owner Phone:	9999999999
Owner Fax:	9999999999
Owner Email:	Not reported
Owner Organization:	Not reported
Authorized Representative:	Not reported
Auth Rep Relation to Owner:	Not reported
Municipal Contact Name:	Not reported
Municipal Contact Street:	Not reported
Municipal Contact City:	Not reported
Municipal Contact State:	Not reported
Municipal Contact Zip Code:	Not reported
Municipal Contact Phone:	9999999999
Municipal Contact Fax:	9999999999
Municipal Contact Email:	Not reported
Department:	Not reported
Municipal Contact Title:	Not reported
Contact Relation to Owner:	Not reported
Current Zoning:	Not reported
Proposed Zoning:	Not reported
Copy of Title Insurance:	Not reported
Block:	Not reported
Lot:	Not reported
Development Plan Completed:	Unknown
Market Study Completed:	Unknown
Current Activity:	Not reported
Current Operations:	Not reported
Prior Operations:	Not reported
Deed Restrictions:	Unknown
Easements:	Unknown
Buildings:	Not reported
Condition of Buildings:	Not reported
Square Footage:	Not reported
Total Buildable Space:	Not reported
Lease Price:	Not reported
Tax Certificate:	Unknown
Tax Lien:	Unknown
Other Liens/Judgements:	No
Traffic Study:	Unknown
Road Access:	Not reported
Waterfront Access:	Unknown
Airport Access:	Unknown
Public Transportation Access:	Unknown
Major Highway Name:	Not reported
Major Highway Interchange:	Not reported
Major Highway Miles Away:	Not reported
Local Highway Name:	Not reported

Map ID  
 Direction  
 Distance  
 Elevation

MAP FINDINGS

Site

Database(s)

EDR ID Number  
 EPA ID Number

**PASQUIN FORD MOTOR SALES INC BODY SHOP (Continued)**

**S105330358**

Local Highway Interchange:	Not reported
Local Highway Miles Away:	Not reported
Rail Type:	Not reported
Rail Name:	Not reported
Rail Station:	Not reported
Rail Miles Away:	Not reported
Public Water:	Unknown
Electric:	Unknown
Gas:	Unknown
Public Sewer:	Unknown
Telephone:	Unknown
Cable:	Unknown
Fiber Optics:	Unknown
Wetlands:	No
Sensitive Ecosystems/Habitats:	No
Endangered Species:	No
Historic/Archeological Site:	No
100 Year Flood Plain:	No
500 Year Flood Plain:	No
Environmental Report Copies:	Yes
List Containing Site:	Not reported
Preliminary Assessment:	No
Site Investigation:	No
Remedial Investigation:	No
Remedial Action Workplan:	No
Voluntary Cleanup Program:	No
Environmental Litigation:	No
Remediation In Progress:	Yes
Remediation Estimated Complete Date:	Not reported
Regulatory sign-off:	No
Regulatory Sign-Off Description:	Not reported
Other Incentives:	No
Low Interest Rates:	No
HDSRF Grants:	No
TIF:	No
HDSRF Loans:	No
USA Loans:	No
USA Grants:	No
Designated Redevelopment Area:	No
Environmental Opportunity Zone:	No
Tax Rebate or Abatement:	No
Empowerment Zone (Federal):	No
Urban Coordinating Council Neighborhood:	No
Enterprise Community (Federal):	No
Urban Enterprise Zone:	No
Additional Comments:	1) Assigned to Program,8/30/2000 2) C2: Formal Design - Known Source or Release with GW Contamination established 6/24/1999
County_int_FK:	2
Municipality_int_FK:	79
Planning Area Designation:	Planning Area 1
Authorized Representative Email:	Not reported
Authorized Representative Phone:	9999999999
General Comments:	Not reported

**NJ SPILL:**

Name: FORMER PASQUIN MOTOR SALES  
 Address: 55 RT 17 NO

Map ID  
Direction  
Distance  
Elevation

MAP FINDINGS

Site

Database(s)

EDR ID Number  
EPA ID Number

**PASQUIN FORD MOTOR SALES INC BODY SHOP (Continued)**

**S105330358**

City,State,Zip: RUTHERFORD, NJ  
Trenton Dispatch Log Number: 34557  
Case Number: 98-11-11-1348-17  
Notify Type: Other  
Date Received: 11/11/1998  
Location: Facility  
Other Location: Not reported  
Incident Date: 08/27/1998  
Incident Time: Not reported  
A310 Letter: True  
Ref. Code: 101  
COMU: 0256  
CAS Number: Not reported  
Hazardous: No  
Incident Location: Not reported  
Facility Type: Commercial  
Facility Phone: Not reported  
Substance(s): Not reported  
Substance Type: Not reported  
Substance Identity: Not reported  
TCPA Chemical: Not reported  
Hazrds Material: Not reported  
Amnt Released: Not reported  
Release VE: Not reported  
Contained: Not reported  
Release Type: Not reported  
Incident Desc: Not reported  
Status at Spill: 1/2000 MOTOR 1/1000 WASTE 2/4000 GAS 1/2000 DIESEL 1/550 TRASMISSION  
UST REMOVED.SOIL CONTAMINATION FOUND.UNK CLEAN UP.UST 0135056 TMS  
C97-0878  
NJ Spill Date: Not reported  
NJ Spill Time: Not reported  
NJ Spill Name: Not reported  
NJ Spill Title: Not reported  
NJ Spill Phone: Not reported  
Other Date: Not reported  
Other Time: Not reported  
Other Name: Not reported  
Other Title: Not reported  
Other Phone: Not reported  
Injuries: No  
Public Exposure: No  
Road Closed: No  
Facility Evacuation: No  
Receiving Water: Not reported  
Public Evacuation: No  
Police at Scene: No  
Firemen at Scene: No  
Contamination of: Land  
Nature of Incident: Not reported  
Wind Direction/Speed: 0  
Assistance Requested: No  
Memo. Of Understanding: No  
Drill/trng Exercise: No  
Operator: JULIE  
Contact Name: Not reported  
Caller Name: REDACTED



Map ID  
Direction  
Distance  
Elevation

MAP FINDINGS

Site

Database(s)

EDR ID Number  
EPA ID Number

**PASQUIN FORD MOTOR SALES INC BODY SHOP (Continued)**

**S105330358**

Caller Title:	Not reported
Caller Address:	Not reported
Caller City,St,Zip:	Not reported
Caller Phone:	Not reported
Responsible Party:	Known
Responsible Party Name:	PASQUIN REALITY ASC
Responsible Party Contact:	VICTOR DELUCIA
Responsible Party Title:	Not reported
Responsible Party Telephone:	201-939-3333
Responsible Party Street:	15 UNION AVE
Responsible Party Municipality:	RUTHERFORD
Responsible Party State:	NJ
Responsible Party Zip:	07070
Responsible City,St,Zip:	RUTHERFORD, NJ
Responsible Party County:	BERGEN
Local Municipality:	No
Local Municipality Name:	Not reported
Local Municipality Title:	Not reported
Local Municipality Phone:	Not reported
Local Municipality Date:	Not reported
Local Municipality Time:	Not reported
Incident Name:	Not reported
Incident Referred To:	Not reported
Incident Region:	Not reported
Incident Phone:	Not reported
Incident Date:	Not reported
Comments:	Not reported
Date A310 Letter Printed:	Not reported
Date Local Authority Was Notified:	Not reported
Date Update:	Not reported
Date Report Faxed to Local Authority:	Not reported
Local Authority Notification Date:	Not reported
Reporter Name:	Not reported
Reporter Type:	Not reported
Rep Received Date:	Not reported
Reporter Title:	Not reported
Reporter Orgzn:	Not reported
Reporter Address:	Not reported
Reporter City,St,Zip:	Not reported
Reporter County:	Not reported
Incident Type:	Not reported
Incident Status:	Not reported
Incident Source Category:	Not reported
Incident Source Name:	Not reported
Incident Source Address:	Not reported
Incident Source Address 2:	Not reported
Incident Source City,St,Zip:	Not reported
Incident Source County:	Not reported
DEP Requested:	Not reported
Confidential:	Not reported

Map ID  
Direction  
Distance  
Elevation

MAP FINDINGS

Site

Database(s)

EDR ID Number  
EPA ID Number

185  
North  
1/4-1/2  
0.415 mi.  
2191 ft.

**FOX LADDER & SCAFFOLD CO INC**  
**315 RAILROAD AVE**  
**EAST RUTHERFORD BORO, NJ 07073**

**NJ HIST LUST** **U000361530**  
**NJ UST** **N/A**

**Relative:**  
**Lower**  
**Actual:**  
**55 ft.**

LUST HIST:  
Case ID: Not reported  
Lead Program Assigned: Bureau of Field Operations - Initial Notice Section  
**Facility Status: Site Issued Letter of No Further Action for Area(s) Of Concern**  
UST ID: 0120386  
TMS Number: N98-2209  
Remedial Level: Site has 1 area of concern with 1 media of concern.  
Case Manager: Hasmukh Patel  
Facility Phone: (609) 633-0735  
No Further Action: 4/5/1999 0:00:00  
RAW Approved: Not reported  
CEA: Not reported  
Date CEA Lifted: Not reported  
Dead Notice: Not reported

UST:  
Facility ID: 012038

Contact:  
Owner Name: Not Identified Not Identified  
Organization: Not Identified  
Contact Type(UST Reg): Facility Operator  
Contact Address (UST Reg): Not reported  
Contact Address 2 (UST Reg): Not reported  
Contact City,St,Zip (UST Reg): Not reported

Owner Name: SIMON FREEMAN  
Organization: FOX LADDER & SCAFFOLD CO INC  
Contact Type(UST Reg): Tank Owner  
Contact Address (UST Reg): 315 RAILROAD AVE  
Contact Address 2 (UST Reg): Not reported  
Contact City,St,Zip (UST Reg): East Rutherford, NJ 07073

Tanks:  
Tank Id: TANK-1  
Tank Number: A1  
**Tank Status: Removed**  
Tank Status Date: 11/24/1998  
Install Date: 01/01/1987  
Tank Contents: Leaded Gasoline  
Tank Size: 4000  
Tank Compliance: No  
Overfill: No  
Compliance Monitoring?: No  
Overfill Protection: No  
Spill Containment: No  
Tank Wellhead Protection: Not reported  
Tank/Pipe Construction Type: Pipe Bare steel  
Tank/Pipe Construction Type: Tank Bare steel  
Tank/Pipe Monitor: Pipe None  
Tank/Pipe Monitor: Tank None

Map ID  
 Direction  
 Distance  
 Elevation

MAP FINDINGS

Site

Database(s)

EDR ID Number  
 EPA ID Number

**186**  
**NE**  
**1/4-1/2**  
**0.417 mi.**  
**2203 ft.**

**162 PARK AVENUE**  
**162 PARK AVE**  
**EAST RUTHERFORD, NJ 07073**

**NJ SHWS** **S121178640**  
**NJ NJEMS** **N/A**  
**NJ Release**

**Relative:**  
**Higher**  
**Actual:**  
**61 ft.**

**SHWS:**  
 Name: 162 PARK AVENUE  
 Address: 162 PARK AVE  
 City,State,Zip: EAST RUTHERFORD BORO, NJ  
 Site ID: 602081  
 Status: Closed  
 Home Owner: Yes  
 PI Number: 757211

Detail As Of April 2012:  
 X Coord Site: Not reported  
 X Coord PI: Not reported  
 Y Coord Site: Not reported  
 Y Coord PI: Not reported

**NJEMS:**  
 Name: 162 PARK AVENUE  
 Address: 162 PARK AVE  
 City,State,Zip: EAST RUTHERFORD, NJ 07073  
 Site Id: 602081  
 Municipality: EAST RUTHERFORD BORO  
 Municipality Name From Spatial Overlay: EAST RUTHERFORD BORO  
 GNIS Civil Code For Municipality: 885201  
 Municipal Code (NJ-1040): 0212  
 X Coord: 603379  
 Y Coord: 728085  
 Coord System: NJ STATE PLANE (NAD83) - USFEET  
 Coord Type: Exact Address Match  
 Coord Orign: DEP-GIS  
 State Standard Numeric Code From Spatial Overlay: 0212  
 Unique Feature Number For Municipality From Spatial Overlay: 3400319510  
 Eleven Digit Hydrologic Unit Code From Spatial Overlay: 02030103180  
 Fourteen Digit Hydrologic Unit Code From Spatial Overlay: 02030103180070  
 Watershed Management Area Number From Spatial Overlay: 05  
 Watershed Management Area Name From Spatial Overlay: Hackensack, Hudson, and Pascack  
 Water Region Code From Spatial Overlay: 1  
 Water Region Name From Spatial Overlay: Northeast  
 Sub Watershed Name From Overlay: Berrys Creek (below Paterson Ave)  
 Watershed Name From Spatial Overlay: Hackensack R (below/incl Hirshfeld Bk)

**NJ Release:**  
 Name: Not reported  
 Address: 162 PARK AVE  
 City,State,Zip: EAST RUTHERFORD BORO, NJ 07073  
 Facility Type: Other  
 Facility Phone: Not reported  
 Incident Date: 05/22/2017  
 Incident Time: Not reported  
 Trenton Dispatch Log Number: 640360  
 Case Number: 17-05-22-1358-03  
 Date Received: 05/22/2017  
 Nature of Incident: Not reported  
 Operator: Not reported

Map ID  
Direction  
Distance  
Elevation

MAP FINDINGS

Site

Database(s)

EDR ID Number  
EPA ID Number

162 PARK AVENUE (Continued)

S121178640

Incident Type:	Underground Storage Tank
Incident Location:	RESIDENCE
Location:	Not reported
Other Location:	Not reported
Contact Name:	Not reported
Caller Name:	Not reported
Caller Title:	Not reported
Caller Address:	Not reported
Caller City,St,Zip:	Not reported
Caller Telephone:	Not reported
Substance(s):	Not reported
Substance Type:	Not reported
Substance Identity:	Not reported
CAS Number:	Not reported
A310 Letter:	Not reported
TCPA Chemical:	Not reported
Hazrds Material:	Not reported
COMU:	Not reported
Ref. Code:	Not reported
Amt Released:	Not reported
Contained:	Not reported
Release Type:	Not reported
Release VE:	Not reported
Injuries:	No
Public Exposure:	No
Facility Evacuation:	No
Police at Scene:	No
Firemen at Scene:	No
Contamination of:	Not reported
Receiving Water:	Not reported
Status at Spill:	Not reported
NJ Spill Date:	Not reported
NJ Spill Time:	Not reported
NJ Spill Name:	Not reported
NJ Spill Title:	Not reported
NJ Spill Phone:	Not reported
Other Date:	Not reported
Other Time:	Not reported
Other Name:	Not reported
Other Title:	Not reported
Other Telephone:	Not reported
Public Evacuation:	No
Assistance Requested:	Not reported
Wind Direction/Speed:	Not reported
Local Municipality Notified:	Not reported
Local Municipality Name:	Not reported
Local Municipality Title:	Not reported
Local Municipality Telephone:	Not reported
Local Municipality Date:	Not reported
Local Municipality Time:	Not reported
Incident Description:	Not reported
Incident Name:	Not reported
Incident Referred To:	Not reported
Incident Region:	Not reported
Incident Telephone:	Not reported
Incident Date:	Not reported
Incident time:	Not reported

Map ID  
Direction  
Distance  
Elevation

MAP FINDINGS

Site

Database(s)

EDR ID Number  
EPA ID Number

162 PARK AVENUE (Continued)

S121178640

Incident ITM: Not reported  
Comments: Not reported  
Date A310 Letter Printed: Not reported  
Date Local Authority Was Notified: Not reported  
Date Updated: Not reported  
Date Report Faxed to Local Authority: Not reported  
Local Authority Notification Date: Not reported  
Rep Receive Date: 05/22/2017  
Reporter Type: Other  
Reporter Name: REDACTED  
Reporter Title: REDACTED  
Reporter Org: REDACTED  
Reporter Address: Not reported  
Reporter City,St,Zip: Not reported  
Reporter County: Not reported  
Incident Status: Terminated  
Incident Category Source: Other  
Incident Source Name: UNKNOWN  
Incident Source Address: Not reported  
Incident Source Address 2: Not reported  
Incident Source City,St,Zip: NJ  
Incident Source County: Not reported  
DEP Requested: No  
Confidential: Not reported  
Notify Type: Not reported  
Road Closed: Not reported  
Direction: Not reported  
Responsible Party: Not reported  
Responsible Party Name: Not reported  
Responsible Party Contact: Not reported  
Responsible Party Title: Not reported  
Responsible Party Phone: Not reported  
Responsible Party Street: Not reported  
Responsible Party County: Not reported  
Responsible Party City,St,Zip: Not reported  
Memo. Of Understanding: Not reported  
Drill/trng Exercise: Not reported  
Hazardous: Not reported

187  
ENE  
1/4-1/2  
0.418 mi.  
2205 ft.

F P METAL PRODUCTS  
175 HACKENSACK ST  
EAST RUTHERFORD BORO, NJ

NJ LUST S118353326  
NJ Release N/A

Relative:  
Lower  
Actual:  
30 ft.

LUST:  
Name: F P METAL PRODUCTS  
Address: 175 HACKENSACK ST  
City,State,Zip: EAST RUTHERFORD BORO, NJ  
Case ID: 704554  
Activity Number: LSR150001

NJ Release:  
Name: Not reported  
Address: 175 HACKENSACK ST  
City,State,Zip: EAST RUTHERFORD BORO, NJ 07073  
Facility Type: Residential

Map ID  
Direction  
Distance  
Elevation

MAP FINDINGS

Site

Database(s)

EDR ID Number  
EPA ID Number

**F P METAL PRODUCTS (Continued)**

**S118353326**

Facility Phone:	Not reported
Incident Date:	10/20/2015
Incident Time:	Not reported
Trenton Dispatch Log Number:	578633
Case Number:	15-10-30-1534-38
Date Received:	10/30/2015
Nature of Incident:	Not reported
Operator:	Not reported
Incident Type:	Underground Storage Tank
Incident Location:	RES
Location:	Not reported
Other Location:	Not reported
Contact Name:	Not reported
Caller Name:	Not reported
Caller Title:	Not reported
Caller Address:	Not reported
Caller City,St,Zip:	Not reported
Caller Telephone:	Not reported
Substance(s):	Not reported
Substance Type:	Not reported
Substance Identity:	Not reported
CAS Number:	Not reported
A310 Letter:	Not reported
TCPA Chemical:	Not reported
Hazrds Material:	Not reported
COMU:	Not reported
Ref. Code:	Not reported
Amt Released:	Not reported
Contained:	Not reported
Release Type:	Not reported
Release VE:	Not reported
Injuries:	No
Public Exposure:	No
Facility Evacuation:	No
Police at Scene:	No
Firemen at Scene:	No
Contamination of:	Not reported
Receiving Water:	Not reported
Status at Spill:	Not reported
NJ Spill Date:	Not reported
NJ Spill Time:	Not reported
NJ Spill Name:	Not reported
NJ Spill Title:	Not reported
NJ Spill Phone:	Not reported
Other Date:	Not reported
Other Time:	Not reported
Other Name:	Not reported
Other Title:	Not reported
Other Telephone:	Not reported
Public Evacuation:	No
Assistance Requested:	Not reported
Wind Direction/Speed:	Not reported
Local Municipality Notified:	Not reported
Local Municipality Name:	Not reported
Local Municipality Title:	Not reported
Local Municipality Telephone:	Not reported
Local Municipality Date:	Not reported

Map ID  
Direction  
Distance  
Elevation

MAP FINDINGS

Site

Database(s)

EDR ID Number  
EPA ID Number

**F P METAL PRODUCTS (Continued)**

**S118353326**

Local Municipality Time: Not reported  
Incident Description: Not reported  
Incident Name: Not reported  
Incident Referred To: Not reported  
Incident Region: Not reported  
Incident Telephone: Not reported  
Incident Date: Not reported  
Incident time: Not reported  
Incident ITM: Not reported  
Comments: Not reported  
Date A310 Letter Printed: Not reported  
Date Local Authority Was Notified: Not reported  
Date Updated: Not reported  
Date Report Faxed to Local Authority: Not reported  
Local Authority Notification Date: Not reported  
Rep Receive Date: 10/30/2015  
Reporter Type: Other  
Reporter Name: REDACTED  
Reporter Title: REDACTED  
Reporter Org: REDACTED  
Reporter Address: Not reported  
Reporter City,St,Zip: Not reported  
Reporter County: Not reported  
Incident Status: Terminated  
Incident Category Source: Homeowner  
Incident Source Name: FRANK PANELLA  
Incident Source Address: 175 HACKENSACK ST  
Incident Source Address 2: Not reported  
Incident Source City,St,Zip: East Rutherford Boro, NJ 07073  
Incident Source County: Bergen  
DEP Requested: No  
Confidential: Not reported  
Notify Type: Not reported  
Road Closed: Not reported  
Direction: Not reported  
Responsible Party: Not reported  
Responsible Party Name: Not reported  
Responsible Party Contact: Not reported  
Responsible Party Title: Not reported  
Responsible Party Phone: Not reported  
Responsible Party Street: Not reported  
Responsible Party County: Not reported  
Responsible Party City,St,Zip: Not reported  
Memo. Of Understanding: Not reported  
Drill/trng Exercise: Not reported  
Hazardous: Not reported

188  
North  
1/4-1/2  
0.423 mi.  
2234 ft.

**64 WASHINGTON AVENUE  
64 WASHINGTON AVE  
RUTHERFORD BORO, NJ 07070**

**NJ SHWS 1010483831  
NJ NJEMS N/A  
FINDS**

**Relative:  
Lower  
Actual:  
59 ft.**

SHWS:  
Name: 64 WASHINGTON AVENUE  
Address: 64 WASHINGTON AVE  
City,State,Zip: RUTHERFORD BORO, NJ  
Site ID: 84805

Map ID  
Direction  
Distance  
Elevation

MAP FINDINGS

Site

Database(s)

EDR ID Number  
EPA ID Number

**64 WASHINGTON AVENUE (Continued)**

**1010483831**

Status: Closed  
Home Owner: No  
PI Number: G000041311

Detail As Of April 2012:

X Coord Site: Not reported  
X Coord PI: Not reported  
Y Coord Site: Not reported  
Y Coord PI: Not reported

NJEMS:

Name: 64 WASHINGTON AVENUE  
Address: 64 WASHINGTON AVE  
City,State,Zip: RUTHERFORD BORO, NJ 07070  
Site Id: 84805  
Municipality: RUTHERFORD BORO  
Municipality Name From Spatial Overlay: RUTHERFORD BORO  
GNIS Civil Code For Municipality: 885383  
Municipal Code (NJ-1040): 0256  
X Coord: 601444  
Y Coord: 728653  
Coord System: NJ STATE PLANE (NAD83) - USFEET  
Coord Type: GIS Parcel Centroid  
Coord Origin: DEP-GIS  
State Standard Numeric Code From Spatial Overlay: 0256  
Unique Feature Number For Municipality From Spatial Overlay: 3400365280  
Eleven Digit Hydrologic Unit Code From Spatial Overlay: 02030103180  
Fourteen Digit Hydrologic Unit Code From Spatial Overlay: 02030103180070  
Watershed Management Area Number From Spatial Overlay: 05  
Watershed Management Area Name From Spatial Overlay: Hackensack, Hudson, and Pascack  
Water Region Code From Spatial Overlay: 1  
Water Region Name From Spatial Overlay: Northeast  
Sub Watershed Name From Overlay: Berrys Creek (below Paterson Ave)  
Watershed Name From Spatial Overlay: Hackensack R (below/incl Hirshfeld Bk)

FINDS:

Registry ID: 110031985608

Click Here:

Environmental Interest/Information System:

NJ-NJEMS (New Jersey - New Jersey Environmental Management System).  
The Department of Environmental Protection (NJDEP) manages large  
databases of environmental information in this integrated system.

[Click this hyperlink](#) while viewing on your computer to access  
additional FINDS: detail in the EDR Site Report.

189  
WSW  
1/4-1/2  
0.424 mi.  
2237 ft.

**26 WEST PARK PLACE**  
**26 W PARK PL**  
**RUTHERFORD BORO, NJ 07070**

**NJ SHWS 1010514332**  
**NJ NJEMS N/A**  
**FINDS**

**Relative:**  
**Higher**  
**Actual:**  
**105 ft.**

SHWS:  
Name: 26 WEST PARK PLACE  
Address: 26 W PARK PL  
City,State,Zip: RUTHERFORD BORO, NJ  
Site ID: 363236



Map ID  
Direction  
Distance  
Elevation

MAP FINDINGS

Site

Database(s)

EDR ID Number  
EPA ID Number

**26 WEST PARK PLACE (Continued)**

**1010514332**

Status: Closed  
Home Owner: Yes  
PI Number: 448788

Detail As Of April 2012:

X Coord Site: Not reported  
X Coord PI: Not reported  
Y Coord Site: Not reported  
Y Coord PI: Not reported

NJEMS:

Name: 26 WEST PARK PLACE  
Address: 26 W PARK PL  
City,State,Zip: RUTHERFORD BORO, NJ 07070  
Site Id: 363236  
Municipality: RUTHERFORD BORO  
Municipality Name From Spatial Overlay: RUTHERFORD BORO  
GNIS Civil Code For Municipality: 885383  
Municipal Code (NJ-1040): 0256  
X Coord: 599862  
Y Coord: 725794  
Coord System: NJ STATE PLANE (NAD83) - USFEET  
Coord Type: Approx. Addr. Match  
Coord Origin: DEP-GIS  
State Standard Numeric Code From Spatial Overlay: 0256  
Unique Feature Number For Municipality From Spatial Overlay: 3400365280  
Eleven Digit Hydrologic Unit Code From Spatial Overlay: 02030103180  
Fourteen Digit Hydrologic Unit Code From Spatial Overlay: 02030103180070  
Watershed Management Area Number From Spatial Overlay: 05  
Watershed Management Area Name From Spatial Overlay: Hackensack, Hudson, and Pascack  
Water Region Code From Spatial Overlay: 1  
Water Region Name From Spatial Overlay: Northeast  
Sub Watershed Name From Overlay: Berrys Creek (below Paterson Ave)  
Watershed Name From Spatial Overlay: Hackensack R (below/incl Hirshfeld Bk)

FINDS:

Registry ID: 110032140662

Click Here:

Environmental Interest/Information System:

NJ-NJEMS (New Jersey - New Jersey Environmental Management System).  
The Department of Environmental Protection (NJDEP) manages large  
databases of environmental information in this integrated system.

[Click this hyperlink](#) while viewing on your computer to access  
additional FINDS: detail in the EDR Site Report.

AM190  
SSE  
1/4-1/2  
0.425 mi.  
2242 ft.

EXXON 3-9784  
50 RT 17  
RUTHERFORD BORO, NJ  
Site 5 of 6 in cluster AM

NJ SHWS S109292479  
N/A

Relative:  
Lower

SHWS:  
Name: EXXON 3-9784  
Address: 50 RT 17  
City,State,Zip: RUTHERFORD BORO, NJ  
Site ID: 11286

Actual:  
11 ft.

Map ID  
Direction  
Distance  
Elevation

MAP FINDINGS

Site

Database(s)

EDR ID Number  
EPA ID Number

**EXXON 3-9784 (Continued)**

**S109292479**

Status: Closed  
Home Owner: No  
PI Number: 015929

Detail As Of April 2012:

X Coord Site: Not reported  
X Coord PI: Not reported  
Y Coord Site: Not reported  
Y Coord PI: Not reported

**AM191  
SSE  
1/4-1/2  
0.425 mi.  
2242 ft.**

**EXXON SERVICE STATION #39784  
50 RT 17  
RUTHERFORD BORO, NJ 07070**

**NJ INST CONTROL  
NJ NJEMS**

**S113499534  
N/A**

**Site 6 of 6 in cluster AM**

**Relative:  
Lower  
Actual:  
11 ft.**

**NJ INSTITUTIONAL CONTROL:**

Facility ID: 11286  
Date Established (SI): 01/05/2016  
Date Closed/Lifted (SI): Not reported  
PI Number: 000568  
PI Name: 17 TIGER LLC  
CEA Description (SI): Benzene  
CEA Case Track #: 577  
CEA Duration: 5.80  
Intermediate Durations: No

Facility ID: 11286  
Date Established (SI): 01/05/2016  
Date Closed/Lifted (SI): Not reported  
PI Number: 000568  
PI Name: 17 TIGER LLC  
CEA Description (SI): Benzene  
CEA Case Track #: 142293  
CEA Duration: 5.80  
Intermediate Durations: No

Facility ID: 11286  
Date Established (SI): 01/05/2016  
Date Closed/Lifted (SI): Not reported  
PI Number: 000568  
PI Name: 17 TIGER LLC  
CEA Description (SI): Benzene  
CEA Case Track #: Not reported  
CEA Duration: 5.80  
Intermediate Durations: No

Facility ID: 11286  
Date Established (SI): 01/05/2016  
Date Closed/Lifted (SI): Not reported  
PI Number: 000568  
PI Name: 17 TIGER LLC  
CEA Description (SI): Ethylbenzene  
CEA Case Track #: 577  
CEA Duration: 5.80  
Intermediate Durations: No

Facility ID: 11286

Map ID  
Direction  
Distance  
Elevation

MAP FINDINGS

Site

Database(s)

EDR ID Number  
EPA ID Number

**EXXON SERVICE STATION #39784 (Continued)**

**S113499534**

Date Established (SI): 01/05/2016  
Date Closed/Lifted (SI): Not reported  
PI Number: 000568  
PI Name: 17 TIGER LLC  
CEA Description (SI): Ethylbenzene  
CEA Case Track #: 142293  
CEA Duration: 5.80  
Intermediate Durations: No

Facility ID: 11286  
Date Established (SI): 01/05/2016  
Date Closed/Lifted (SI): Not reported  
PI Number: 000568  
PI Name: 17 TIGER LLC  
CEA Description (SI): Ethylbenzene  
CEA Case Track #: Not reported  
CEA Duration: 5.80  
Intermediate Durations: No

Facility ID: 11286  
Date Established (SI): 01/05/2016  
Date Closed/Lifted (SI): Not reported  
PI Number: 000568  
PI Name: 17 TIGER LLC  
CEA Description (SI): Synthetic Organic Chemicals - Non Carcinogen [Total]  
CEA Case Track #: 577  
CEA Duration: 5.80  
Intermediate Durations: No

Facility ID: 11286  
Date Established (SI): 01/05/2016  
Date Closed/Lifted (SI): Not reported  
PI Number: 000568  
PI Name: 17 TIGER LLC  
CEA Description (SI): Synthetic Organic Chemicals - Non Carcinogen [Total]  
CEA Case Track #: 142293  
CEA Duration: 5.80  
Intermediate Durations: No

Facility ID: 11286  
Date Established (SI): 01/05/2016  
Date Closed/Lifted (SI): Not reported  
PI Number: 000568  
PI Name: 17 TIGER LLC  
CEA Description (SI): Synthetic Organic Chemicals - Non Carcinogen [Total]  
CEA Case Track #: Not reported  
CEA Duration: 5.80  
Intermediate Durations: No

Facility ID: 11286  
Date Established (SI): 01/05/2016  
Date Closed/Lifted (SI): Not reported  
PI Number: 000568  
PI Name: 17 TIGER LLC  
CEA Description (SI): Xylenes (total)  
CEA Case Track #: 577  
CEA Duration: 5.80

Map ID  
 Direction  
 Distance  
 Elevation

MAP FINDINGS

Site

Database(s)

EDR ID Number  
 EPA ID Number

**EXXON SERVICE STATION #39784 (Continued)**

**S113499534**

Intermediate Durations: No

Facility ID: 11286  
 Date Established (SI): 01/05/2016  
 Date Closed/Lifted (SI): Not reported  
 PI Number: 000568  
 PI Name: 17 TIGER LLC  
 CEA Description (SI): Xylenes (total)  
 CEA Case Track #: 142293  
 CEA Duration: 5.80  
 Intermediate Durations: No

Facility ID: 11286  
 Date Established (SI): 01/05/2016  
 Date Closed/Lifted (SI): Not reported  
 PI Number: 000568  
 PI Name: 17 TIGER LLC  
 CEA Description (SI): Xylenes (total)  
 CEA Case Track #: Not reported  
 CEA Duration: 5.80  
 Intermediate Durations: No

**NJEMS:**

Name:	BP SERVICE STATION #18210
Address:	50 RT 17
City,State,Zip:	RUTHERFORD, NJ 07070
Site Id:	11286
Municipality:	RUTHERFORD BORO
Municipality Name From Spatial Overlay:	RUTHERFORD BORO
GNIS Civil Code For Municipality:	885383
Municipal Code (NJ-1040):	0256
X Coord:	602675
Y Coord:	724442
Coord System:	NJ STATE PLANE (NAD83) - USFEET
Coord Type:	Digital Image
Coord Origin:	DEP-SRP-GIS
State Standard Numeric Code From Spatial Overlay:	0256
Unique Feature Number For Municipality From Spatial Overlay:	3400365280
Eleven Digit Hydrologic Unit Code From Spatial Overlay:	02030103180
Fourteen Digit Hydrologic Unit Code From Spatial Overlay:	02030103180070
Watershed Management Area Number From Spatial Overlay:	05
Watershed Management Area Name From Spatial Overlay:	Hackensack, Hudson, and Pascack
Water Region Code From Spatial Overlay:	1
Water Region Name From Spatial Overlay:	Northeast
Sub Watershed Name From Overlay:	Berrys Creek (below Paterson Ave)
Watershed Name From Spatial Overlay:	Hackensack R (below/incl Hirshfeld Bk)

192  
 North  
 1/4-1/2  
 0.435 mi.  
 2299 ft.

**14 MAPLE STREET**  
**14 MAPLE ST**  
**RUTHERFORD BORO, NJ**

**NJ SHWS S117236278**  
**N/A**

**Relative:**  
**Lower**  
**Actual:**  
**58 ft.**

**SHWS:**  
 Name: 14 MAPLE STREET  
 Address: 14 MAPLE ST  
 City,State,Zip: RUTHERFORD BORO, NJ

Map ID  
 Direction  
 Distance  
 Elevation

MAP FINDINGS

Site

Database(s)

EDR ID Number  
 EPA ID Number

**14 MAPLE STREET (Continued)**

**S117236278**

Site ID: 522578  
 Status: Closed  
 Home Owner: Yes  
 PI Number: 656563

Detail As Of April 2012:

X Coord Site: Not reported  
 X Coord PI: Not reported  
 Y Coord Site: Not reported  
 Y Coord PI: Not reported

**193  
 NE  
 1/4-1/2  
 0.438 mi.  
 2310 ft.**

**1 EDISON PLACE  
 1 EDISON PL  
 EAST RUTHERFORD BORO, NJ**

**NJ SHWS S111710776  
 N/A**

**Relative:  
 Lower  
 Actual:  
 52 ft.**

SHWS:  
 Name: 1 EDISON PLACE  
 Address: 1 EDISON PL  
 City,State,Zip: EAST RUTHERFORD BORO, NJ  
 Site ID: 450792  
 Status: Closed  
 Home Owner: Yes  
 PI Number: 566879

Detail As Of April 2012:

X Coord Site: Not reported  
 X Coord PI: Not reported  
 Y Coord Site: Not reported  
 Y Coord PI: Not reported

**194  
 NE  
 1/4-1/2  
 0.438 mi.  
 2312 ft.**

**ARDIS FAMILY  
 151 PARK AVE  
 EAST RUTHERFORD, NJ 07073**

**NJ LUST S113533298  
 NJ NJEMS N/A  
 NJ Release**

**Relative:  
 Higher  
 Actual:  
 67 ft.**

LUST:  
 Name: 151 PARK AVENUE  
 Address: 151 PARK AVE  
 City,State,Zip: EAST RUTHERFORD BORO, NJ  
 Case ID: 725744  
 Activity Number: LSR160001

NJEMS:

Name: ARDIS FAMILY  
 Address: 151 PARK AVE  
 City,State,Zip: EAST RUTHERFORD, NJ 07073  
 Site Id: 181190  
 Municipality: EAST RUTHERFORD BORO  
 Municipality Name From Spatial Overlay: EAST RUTHERFORD BORO  
 GNIS Civil Code For Municipality: 885201  
 Municipal Code (NJ-1040): 0212  
 X Coord: 603343  
 Y Coord: 728262  
 Coord System: NJ STATE PLANE (NAD83) - USFEET

Map ID  
Direction  
Distance  
Elevation

MAP FINDINGS

Site

Database(s)

EDR ID Number  
EPA ID Number

**ARDIS FAMILY (Continued)**

**S113533298**

Coord Type:	Digital Image
Coord Origin:	DEP-Program
State Standard Numeric Code From Spatial Overlay:	0212
Unique Feature Number For Municipality From Spatial Overlay:	3400319510
Eleven Digit Hydrologic Unit Code From Spatial Overlay:	02030103180
Fourteen Digit Hydrologic Unit Code From Spatial Overlay:	02030103180070
Watershed Management Area Number From Spatial Overlay:	05
Watershed Management Area Name From Spatial Overlay:	Hackensack, Hudson, and Pascack
Water Region Code From Spatial Overlay:	1
Water Region Name From Spatial Overlay:	Northeast
Sub Watershed Name From Overlay:	Berrys Creek (below Paterson Ave)
Watershed Name From Spatial Overlay:	Hackensack R (below/incl Hirshfeld Bk)

**NJ Release:**

Name:	Not reported
Address:	151 PARK AVE
City,State,Zip:	EAST RUTHERFORD BORO, NJ 07073
Facility Type:	Commercial
Facility Phone:	Not reported
Incident Date:	01/26/2016
Incident Time:	Not reported
Trenton Dispatch Log Number:	587475
Case Number:	16-01-28-1528-08
Date Received:	01/28/2016
Nature of Incident:	Not reported
Operator:	Not reported
Incident Type:	Underground Storage Tank
Incident Location:	ARDIS HOLDING
Location:	Not reported
Other Location:	Not reported
Contact Name:	RICK ARDIS
Caller Name:	Not reported
Caller Title:	Not reported
Caller Address:	Not reported
Caller City,St,Zip:	Not reported
Caller Telephone:	Not reported
Substance(s):	Not reported
Substance Type:	Not reported
Substance Identity:	Not reported
CAS Number:	Not reported
A310 Letter:	Not reported
TCPA Chemical:	Not reported
Hazrds Material:	Not reported
COMU:	Not reported
Ref. Code:	Not reported
Amt Released:	Not reported
Contained:	Not reported
Release Type:	Not reported
Release VE:	Not reported
Injuries:	No
Public Exposure:	No
Facility Evacuation:	No
Police at Scene:	No
Firemen at Scene:	No
Contamination of:	Not reported
Receiving Water:	Not reported
Status at Spill:	Not reported

Map ID  
Direction  
Distance  
Elevation

MAP FINDINGS

Site

Database(s)

EDR ID Number  
EPA ID Number

**ARDIS FAMILY (Continued)**

**S113533298**

NJ Spill Date:	Not reported
NJ Spill Time:	Not reported
NJ Spill Name:	Not reported
NJ Spill Title:	Not reported
NJ Spill Phone:	Not reported
Other Date:	Not reported
Other Time:	Not reported
Other Name:	Not reported
Other Title:	Not reported
Other Telephone:	Not reported
Public Evacuation:	No
Assistance Requested:	Not reported
Wind Direction/Speed:	Not reported
Local Municipality Notified:	Not reported
Local Municipality Name:	Not reported
Local Municipality Title:	Not reported
Local Municipality Telephone:	Not reported
Local Municipality Date:	Not reported
Local Municipality Time:	Not reported
Incident Description:	Not reported
Incident Name:	Not reported
Incident Referred To:	Not reported
Incident Region:	Not reported
Incident Telephone:	Not reported
Incident Date:	Not reported
Incident time:	Not reported
Incident ITM:	Not reported
Comments:	Not reported
Date A310 Letter Printed:	Not reported
Date Local Authority Was Notified:	Not reported
Date Updated:	Not reported
Date Report Faxed to Local Authority:	Not reported
Local Authority Notification Date:	Not reported
Rep Receive Date:	01/28/2016
Reporter Type:	Other
Reporter Name:	REDACTED
Reporter Title:	REDACTED
Reporter Org:	REDACTED
Reporter Address:	Not reported
Reporter City,St,Zip:	Not reported
Reporter County:	Not reported
Incident Status:	Terminated
Incident Category Source:	Other
Incident Source Name:	ARDIS HOLDING
Incident Source Address:	151 PARK AVE
Incident Source Address 2:	Not reported
Incident Source City,St,Zip:	East Rutherford Boro, NJ 07073
Incident Source County:	Bergen
DEP Requested:	No
Confidential:	Not reported
Notify Type:	Not reported
Road Closed:	Not reported
Direction:	Not reported
Responsible Party:	Not reported
Responsible Party Name:	Not reported
Responsible Party Contact:	Not reported
Responsible Party Title:	Not reported

Map ID  
Direction  
Distance  
Elevation

MAP FINDINGS

Site

Database(s)

EDR ID Number  
EPA ID Number

**ARDIS FAMILY (Continued)**

**S113533298**

Responsible Party Phone: Not reported  
Responsible Party Street: Not reported  
Responsible Party County: Not reported  
Responsible Party City,St,Zip: Not reported  
Memo. Of Understanding: Not reported  
Drill/trng Exercise: Not reported  
Hazardous: Not reported

**195**  
**WSW**  
**1/4-1/2**  
**0.439 mi.**  
**2316 ft.**

**DELTA GAS STATION RUTHERFORD**  
**217 PARK AVE**  
**RUTHERFORD, NJ 07070**

**NJ HIST LUST S104386739**  
**NJ Release N/A**  
**NJ AIRS**

**Relative:**  
**Higher**  
**Actual:**  
**104 ft.**

LUST HIST:  
Case ID: Not reported  
Lead Program Assigned: Bureau of Field Operations - Initial Notice Section  
**Facility Status: Administrative Deficiencies Exist**  
UST ID: 0208109  
TMS Number: C93-1136  
Remedial Level: Site has 1 area of concern with 1 media of concern.  
Case Manager: Not reported  
Facility Phone: Not reported  
No Further Action: Not reported  
RAW Approved: Not reported  
CEA: Not reported  
Date CEA Lifted: Not reported  
Dead Notice: Not reported

NJ Release:  
Name: Not reported  
Address: 217 PARK AVE  
City,State,Zip: RUTHERFORD BORO, NJ  
Facility Type: Commercial  
Facility Phone: Not reported  
Incident Date: 10/18/2004  
Incident Time: Not reported  
Trenton Dispatch Log Number: 118303  
Case Number: 04-10-18-1105-35  
Date Received: 10/18/2004  
Nature of Incident: Not reported  
Operator: Not reported  
Incident Type: Soil Contamination  
Incident Location: CAPPYS SERVICE STATION  
Location: Not reported  
Other Location: Not reported  
Contact Name: Not reported  
Caller Name: Not reported  
Caller Title: Not reported  
Caller Address: Not reported  
Caller City,St,Zip: Not reported  
Caller Telephone: Not reported  
Substance(s): Not reported  
Substance Type: Not reported  
Substance Identity: Not reported  
CAS Number: Not reported  
A310 Letter: Not reported



Map ID  
Direction  
Distance  
Elevation

MAP FINDINGS

Site

Database(s)

EDR ID Number  
EPA ID Number

**DELTA GAS STATION RUTHERFORD (Continued)**

**S104386739**

TCPA Chemical:	Not reported
Hazrds Material:	Not reported
COMU:	Not reported
Ref. Code:	Not reported
Amt Released:	Not reported
Contained:	Not reported
Release Type:	Not reported
Release VE:	Not reported
Injuries:	No
Public Exposure:	No
Facility Evacuation:	No
Police at Scene:	No
Firemen at Scene:	No
Contamination of:	Not reported
Receiving Water:	Not reported
Status at Spill:	Not reported
NJ Spill Date:	Not reported
NJ Spill Time:	Not reported
NJ Spill Name:	Not reported
NJ Spill Title:	Not reported
NJ Spill Phone:	Not reported
Other Date:	Not reported
Other Time:	Not reported
Other Name:	Not reported
Other Title:	Not reported
Other Telephone:	Not reported
Public Evacuation:	No
Assistance Requested:	Not reported
Wind Direction/Speed:	Not reported
Local Municipality Notified:	Not reported
Local Municipality Name:	Not reported
Local Municipality Title:	Not reported
Local Municipality Telephone:	Not reported
Local Municipality Date:	Not reported
Local Municipality Time:	Not reported
Incident Description:	Not reported
Incident Name:	Not reported
Incident Referred To:	Not reported
Incident Region:	Not reported
Incident Telephone:	Not reported
Incident Date:	Not reported
Incident time:	Not reported
Incident ITM:	Not reported
Comments:	Not reported
Date A310 Letter Printed:	Not reported
Date Local Authority Was Notified:	Not reported
Date Updated:	Not reported
Date Report Faxed to Local Authority:	Not reported
Local Authority Notification Date:	Not reported
Rep Receive Date:	10/18/2004
Reporter Type:	Other
Reporter Name:	REDACTED
Reporter Title:	REDACTED
Reporter Org:	REDACTED
Reporter Address:	Not reported
Reporter City,St,Zip:	Not reported
Reporter County:	Not reported

Map ID  
Direction  
Distance  
Elevation

MAP FINDINGS

Site

Database(s)

EDR ID Number  
EPA ID Number

**DELTA GAS STATION RUTHERFORD (Continued)**

**S104386739**

Incident Status:	Terminated
Incident Category Source:	Other
Incident Source Name:	DOMINICK CAPIRASO
Incident Source Address:	217 PARK AVE
Incident Source Address 2:	Not reported
Incident Source City,St,Zip:	Rutherford Boro, NJ
Incident Source County:	Bergen
DEP Requested:	No
Confidential:	Not reported
Notify Type:	Not reported
Road Closed:	No
Direction:	Not reported
Responsible Party:	Not reported
Responsible Party Name:	Not reported
Responsible Party Contact:	Not reported
Responsible Party Title:	Not reported
Responsible Party Phone:	Not reported
Responsible Party Street:	Not reported
Responsible Party County:	Not reported
Responsible Party City,St,Zip:	Not reported
Memo. Of Understanding:	Not reported
Drill/trng Exercise:	Not reported
Hazardous:	Not reported
Name:	Not reported
Address:	217 PARK AVE
City,State,Zip:	RUTHERFORD BORO, NJ 07070
Facility Type:	Commercial
Facility Phone:	Not reported
Incident Date:	09/21/2017
Incident Time:	Not reported
Trenton Dispatch Log Number:	653967
Case Number:	17-09-21-1629-34
Date Received:	09/21/2017
Nature of Incident:	Not reported
Operator:	Not reported
Incident Type:	Underground Storage Tank
Incident Location:	DELTA GAS STATION
Location:	Not reported
Other Location:	Not reported
Contact Name:	Not reported
Caller Name:	Not reported
Caller Title:	Not reported
Caller Address:	Not reported
Caller City,St,Zip:	Not reported
Caller Telephone:	Not reported
Substance(s):	Not reported
Substance Type:	Not reported
Substance Identity:	Not reported
CAS Number:	Not reported
A310 Letter:	Not reported
TCPA Chemical:	Not reported
Hazrds Material:	Not reported
COMU:	Not reported
Ref. Code:	Not reported
Amt Released:	Not reported
Contained:	Not reported

Map ID  
Direction  
Distance  
Elevation

MAP FINDINGS

Site

Database(s)

EDR ID Number  
EPA ID Number

**DELTA GAS STATION RUTHERFORD (Continued)**

**S104386739**

Release Type:	Not reported
Release VE:	Not reported
Injuries:	No
Public Exposure:	No
Facility Evacuation:	No
Police at Scene:	No
Firemen at Scene:	No
Contamination of:	Not reported
Receiving Water:	Not reported
Status at Spill:	Not reported
NJ Spill Date:	Not reported
NJ Spill Time:	Not reported
NJ Spill Name:	Not reported
NJ Spill Title:	Not reported
NJ Spill Phone:	Not reported
Other Date:	Not reported
Other Time:	Not reported
Other Name:	Not reported
Other Title:	Not reported
Other Telephone:	Not reported
Public Evacuation:	No
Assistance Requested:	Not reported
Wind Direction/Speed:	Not reported
Local Municipality Notified:	Not reported
Local Municipality Name:	Not reported
Local Municipality Title:	Not reported
Local Municipality Telephone:	Not reported
Local Municipality Date:	Not reported
Local Municipality Time:	Not reported
Incident Description:	Not reported
Incident Name:	Not reported
Incident Referred To:	Not reported
Incident Region:	Not reported
Incident Telephone:	Not reported
Incident Date:	Not reported
Incident time:	Not reported
Incident ITM:	Not reported
Comments:	Not reported
Date A310 Letter Printed:	Not reported
Date Local Authority Was Notified:	Not reported
Date Updated:	Not reported
Date Report Faxed to Local Authority:	Not reported
Local Authority Notification Date:	Not reported
Rep Receive Date:	09/21/2017
Reporter Type:	Other
Reporter Name:	REDACTED
Reporter Title:	REDACTED
Reporter Org:	REDACTED
Reporter Address:	Not reported
Reporter City,St,Zip:	Not reported
Reporter County:	Not reported
Incident Status:	Continuous
Incident Category Source:	Other
Incident Source Name:	DELTA GAS STATION
Incident Source Address:	217 PARK AVE
Incident Source Address 2:	Not reported
Incident Source City,St,Zip:	Rutherford Boro, NJ 07070

Map ID  
Direction  
Distance  
Elevation

MAP FINDINGS

Site

Database(s)

EDR ID Number  
EPA ID Number

**DELTA GAS STATION RUTHERFORD (Continued)**

**S104386739**

Incident Source County: Bergen  
DEP Requested: No  
Confidential: Not reported  
Notify Type: Not reported  
Road Closed: Not reported  
Direction: Not reported  
Responsible Party: Not reported  
Responsible Party Name: Not reported  
Responsible Party Contact: Not reported  
Responsible Party Title: Not reported  
Responsible Party Phone: Not reported  
Responsible Party Street: Not reported  
Responsible Party County: Not reported  
Responsible Party City,St,Zip: Not reported  
Memo. Of Understanding: Not reported  
Drill/trng Exercise: Not reported  
Hazardous: Not reported

**AIRS:**

Name: DELTA GAS STATION RUTHERFORD  
Address: 217 PARK AVE  
City,State,Zip: RUTHERFORD, NJ 07070  
Emission Year: Not reported  
Facility Number: A0415  
NAICS Code: Not reported  
Pollutant Name: Not reported  
Tons/Year lbs/Year For Taps 1000 Tons/Year For CO2: Not reported  
Tons/Season (5/1-9/30): Not reported  
Lbs/Day Peak Ozone Season (6/1-8/31): Not reported  
Lbs/Day Co-season (12/1-2/31): Not reported  
Permit of Emission: PERMIT  
X Coordinate: 599759  
Y Coordinate: 725552  
Coordinate Units: NJ State Plane (NAD83) - USFEET  
Coordinate Type: GPS  
Active Number: GEN070001  
Active Type Description: (GP-004) Gasoline Dispensing  
Document Status: Auto-Killed  
Expiration Date: 10/16/2017  
Active Flag: Y  
NAICS Description: Not reported  
TPY of Fugitive Emissions: Not reported  
TPY of Non-Fugitive Emissions: Not reported  
Ozone Season Non-Fugitives: Not reported  
Ozone Season Fugitive: Not reported  
May Sep Fugitive QTY: Not reported  
May Sep Total QTY: Not reported

Name: DELTA GAS STATION RUTHERFORD  
Address: 217 PARK AVE  
City,State,Zip: RUTHERFORD, NJ 07070  
Emission Year: Not reported  
Facility Number: A0415  
NAICS Code: Not reported  
Pollutant Name: Not reported  
Tons/Year lbs/Year For Taps 1000 Tons/Year For CO2: Not reported  
Tons/Season (5/1-9/30): Not reported

Map ID  
Direction  
Distance  
Elevation

MAP FINDINGS

Site

Database(s)

EDR ID Number  
EPA ID Number

**DELTA GAS STATION RUTHERFORD (Continued)**

**S104386739**

Lbs/Day Peak Ozone Season (6/1-8/31): Not reported  
Lbs/Day Co-season (12/1-2/31): Not reported  
Permit of Emission: PERMIT  
X Coordinate: 599759  
Y Coordinate: 725552  
Coordinate Units: NJ State Plane (NAD83) - USFEET  
Coordinate Type: GPS  
Active Number: GEN180001  
Active Type Description: (GP-004A) Fuel Dispensing Facility  
Document Status: Approved  
Expiration Date: 04/30/2023  
Active Flag: Y  
NAICS Description: Not reported  
TPY of Fugitive Emissions: Not reported  
TPY of Non-Fugitive Emissions: Not reported  
Ozone Season Non-Fugitives: Not reported  
Ozone Season Fugitive: Not reported  
May Sep Fugitive QTY: Not reported  
May Sep Total QTY: Not reported

Name: DELTA GAS STATION RUTHERFORD  
Address: 217 PARK AVE  
City,State,Zip: RUTHERFORD, NJ 07070  
Emission Year: Not reported  
Facility Number: A0415  
NAICS Code: Not reported  
Pollutant Name: Not reported  
Tons/Year lbs/Year For Taps 1000 Tons/Year For CO2: Not reported  
Tons/Season (5/1-9/30): Not reported  
Lbs/Day Peak Ozone Season (6/1-8/31): Not reported  
Lbs/Day Co-season (12/1-2/31): Not reported  
Permit of Emission: PERMIT  
X Coordinate: 599759  
Y Coordinate: 725552  
Coordinate Units: NJ State Plane (NAD83) - USFEET  
Coordinate Type: GPS  
Active Number: PCP960002  
Active Type Description: Construction of New Source  
Document Status: Superseded (Archived)  
Expiration Date: 12/28/1999  
Active Flag: Y  
NAICS Description: Not reported  
TPY of Fugitive Emissions: Not reported  
TPY of Non-Fugitive Emissions: Not reported  
Ozone Season Non-Fugitives: Not reported  
Ozone Season Fugitive: Not reported  
May Sep Fugitive QTY: Not reported  
May Sep Total QTY: Not reported

Name: DELTA GAS STATION RUTHERFORD  
Address: 217 PARK AVE  
City,State,Zip: RUTHERFORD, NJ 07070  
Emission Year: Not reported  
Facility Number: A0415  
NAICS Code: Not reported  
Pollutant Name: Not reported  
Tons/Year lbs/Year For Taps 1000 Tons/Year For CO2: Not reported

Map ID  
Direction  
Distance  
Elevation

MAP FINDINGS

Site

Database(s)

EDR ID Number  
EPA ID Number

**DELTA GAS STATION RUTHERFORD (Continued)**

**S104386739**

Tons/Season (5/1-9/30):	Not reported
Lbs/Day Peak Ozone Season (6/1-8/31):	Not reported
Lbs/Day Co-season (12/1-2/31):	Not reported
Permit of Emission:	PERMIT
X Coordinate:	599759
Y Coordinate:	725552
Coordinate Units:	NJ State Plane (NAD83) - USFEET
Coordinate Type:	GPS
Active Number:	PCP960001
Active Type Description:	Construction of New Source
Document Status:	Superseded (Archived)
Expiration Date:	07/19/2000
Active Flag:	Y
NAICS Description:	Not reported
TPY of Fugitive Emissions:	Not reported
TPY of Non-Fugitive Emissions:	Not reported
Ozone Season Non-Fugitives:	Not reported
Ozone Season Fugitive:	Not reported
May Sep Fugitive QTY:	Not reported
May Sep Total QTY:	Not reported
Name:	DELTA GAS STATION RUTHERFORD
Address:	217 PARK AVE
City,State,Zip:	RUTHERFORD, NJ 07070
Emission Year:	Not reported
Facility Number:	A0415
NAICS Code:	Not reported
Pollutant Name:	Not reported
Tons/Year lbs/Year For Taps 1000 Tons/Year For CO2:	Not reported
Tons/Season (5/1-9/30):	Not reported
Lbs/Day Peak Ozone Season (6/1-8/31):	Not reported
Lbs/Day Co-season (12/1-2/31):	Not reported
Permit of Emission:	PERMIT
X Coordinate:	599759
Y Coordinate:	725552
Coordinate Units:	NJ State Plane (NAD83) - USFEET
Coordinate Type:	GPS
Active Number:	GEN990001
Active Type Description:	(GP-004) Gasoline Dispensing
Document Status:	Superseded (Archived)
Expiration Date:	11/17/2004
Active Flag:	Y
NAICS Description:	Not reported
TPY of Fugitive Emissions:	Not reported
TPY of Non-Fugitive Emissions:	Not reported
Ozone Season Non-Fugitives:	Not reported
Ozone Season Fugitive:	Not reported
May Sep Fugitive QTY:	Not reported
May Sep Total QTY:	Not reported

Map ID  
 Direction  
 Distance  
 Elevation

MAP FINDINGS

Site

Database(s)

EDR ID Number  
 EPA ID Number

**196**  
**NNW**  
**1/4-1/2**  
**0.439 mi.**  
**2320 ft.**

**BERKELEY ARMS**  
**154 UNION AVE**  
**RUTHERFORD BORO, NJ 07070**

**NJ SHWS** **S108950111**  
**NJ VCP** **N/A**  
**NJ AIRS**

**Relative:**  
**Higher**  
**Actual:**  
**69 ft.**

**SHWS:**  
 Name: BERKELEY ARMS  
 Address: 154 UNION AVE  
 City,State,Zip: RUTHERFORD BORO, NJ  
 Site ID: 50840  
 Status: Pending  
 Home Owner: Yes  
 PI Number: 014674

Detail As Of April 2012:  
 X Coord Site: Not reported  
 X Coord PI: Not reported  
 Y Coord Site: Not reported  
 Y Coord PI: Not reported

**VCP:**  
 Incident Number: 07-09-27-1352-33  
 MOA Execution Date: 10/04/2007  
 Type Of Vcp File: CURRENT  
 Pi Number: 014674  
 Case Type(Case Type): MOA  
 Case Contact: Department Not reported  
 Case Contact Name: MITCHELL L MORGAN  
 Case Contact: Organization EAST COAST BERKELEY ARMS LLC  
 Case Contact: Address: Line1 160 CLUBHOUSE RD  
 Case Contact: Address: Line2 Not reported  
 Case Contact: Address: Line3 Not reported  
 Case Contact City,St,Zip: KING OF PRUSSIA, PA 19406

**AIRS:**  
 Name: BERKELEY ARMS APARTMENTS  
 Address: 154 UNION AVE  
 City,State,Zip: RUTHERFORD, NJ 07070  
 Emission Year: Not reported  
 Facility Number: 03078  
 NAICS Code: Not reported  
 Pollutant Name: Not reported  
 Tons/Year lbs/Year For Taps 1000 Tons/Year For CO2: Not reported  
 Tons/Season (5/1-9/30): Not reported  
 Lbs/Day Peak Ozone Season (6/1-8/31): Not reported  
 Lbs/Day Co-season (12/1-2/31): Not reported  
 Permit of Emission: PERMIT  
 X Coordinate: 600797  
 Y Coordinate: 728482  
 Coordinate Units: NJ State Plane (NAD83) - USFEET  
 Coordinate Type: GPS  
 Active Number: GEN060001  
 Active Type Description: (GP-006) Boiler  
 Document Status: Terminated  
 Expiration Date: 10/09/2011  
 Active Flag: N  
 NAICS Description: Not reported  
 TPY of Fugitive Emissions: Not reported

Map ID  
 Direction  
 Distance  
 Elevation

MAP FINDINGS

Site

Database(s)

EDR ID Number  
 EPA ID Number

**BERKELEY ARMS (Continued)**

**S108950111**

TPY of Non-Fugitive Emissions:	Not reported
Ozone Season Non-Fugitives:	Not reported
Ozone Season Fugitive:	Not reported
May Sep Fugitive QTY:	Not reported
May Sep Total QTY:	Not reported

197  
 NNW  
 1/4-1/2  
 0.440 mi.  
 2322 ft.

**79 WASHINGTON AVENUE**  
**79 WASHINGTON AVE**  
**RUTHERFORD BORO, NJ 07070**

**NJ SHWS**  
**NJ NJEMS**  
**NJ Release**

**S107092332**  
**N/A**

**Relative:**  
**Lower**  
**Actual:**  
**60 ft.**

**SHWS:**  
 Name: 79 WASHINGTON AVENUE  
 Address: 79 WASHINGTON AVE  
 City,State,Zip: RUTHERFORD BORO, NJ  
 Site ID: 191792  
 Status: Closed  
 Home Owner: Yes  
 PI Number: 251923

**Detail As Of April 2012:**

X Coord Site:	Not reported
X Coord PI:	Not reported
Y Coord Site:	Not reported
Y Coord PI:	Not reported

**NJEMS:**

Name:	79 WASHINGTON AVENUE
Address:	79 WASHINGTON AVE
City,State,Zip:	RUTHERFORD BORO, NJ 07070
Site Id:	191792
Municipality:	RUTHERFORD BORO
Municipality Name From Spatial Overlay:	RUTHERFORD BORO
GNIS Civil Code For Municipality:	885383
Municipal Code (NJ-1040):	0256
X Coord:	601169
Y Coord:	728669
Coord System:	NJ STATE PLANE (NAD83) - USFEET
Coord Type:	GIS Parcel Centroid
Coord Orign:	DEP-GIS
State Standard Numeric Code From Spatial Overlay:	0256
Unique Feature Number For Municipality From Spatial Overlay:	3400365280
Eleven Digit Hydrologic Unit Code From Spatial Overlay):	02030103180
Fourteen Digit Hydrologic Unit Code From Spatial Overlay:	02030103180070
Watershed Management Area Number From Spatial Overlay:	05
Watershed Management Area Name From Spatial Overlay:	Hackensack, Hudson, and Pascack
Water Region Code From Spatial Overlay:	1
Water Region Name From Spatial Overlay:	Northeast
Sub Watershed Name From Overlay:	Berrys Creek (below Paterson Ave)
Watershed Name From Spatial Overlay:	Hackensack R (below/incl Hirshfeld Bk)

**NJ Release:**

Name:	Not reported
Address:	79 WASHINGTON AVE
City,State,Zip:	RUTHERFORD BORO, NJ
Facility Type:	Residential



Map ID  
Direction  
Distance  
Elevation

MAP FINDINGS

Site

Database(s)

EDR ID Number  
EPA ID Number

**79 WASHINGTON AVENUE (Continued)**

**S107092332**

Facility Phone:	Not reported
Incident Date:	04/15/2005
Incident Time:	Not reported
Trenton Dispatch Log Number:	138198
Case Number:	05-04-15-1234-50
Date Received:	04/15/2005
Nature of Incident:	Not reported
Operator:	Not reported
Incident Type:	Underground Storage Tank
Incident Location:	RESID
Location:	Not reported
Other Location:	Not reported
Contact Name:	Not reported
Caller Name:	Not reported
Caller Title:	Not reported
Caller Address:	Not reported
Caller City,St,Zip:	Not reported
Caller Telephone:	Not reported
Substance(s):	Not reported
Substance Type:	Not reported
Substance Identity:	Not reported
CAS Number:	Not reported
A310 Letter:	Not reported
TCPA Chemical:	Not reported
Hazrds Material:	Not reported
COMU:	Not reported
Ref. Code:	Not reported
Amt Released:	Not reported
Contained:	Not reported
Release Type:	Not reported
Release VE:	Not reported
Injuries:	No
Public Exposure:	No
Facility Evacuation:	No
Police at Scene:	No
Firemen at Scene:	No
Contamination of:	Not reported
Receiving Water:	Not reported
Status at Spill:	Not reported
NJ Spill Date:	Not reported
NJ Spill Time:	Not reported
NJ Spill Name:	Not reported
NJ Spill Title:	Not reported
NJ Spill Phone:	Not reported
Other Date:	Not reported
Other Time:	Not reported
Other Name:	Not reported
Other Title:	Not reported
Other Telephone:	Not reported
Public Evacuation:	No
Assistance Requested:	Not reported
Wind Direction/Speed:	Not reported
Local Municipality Notified:	Not reported
Local Municipality Name:	Not reported
Local Municipality Title:	Not reported
Local Municipality Telephone:	Not reported
Local Municipality Date:	Not reported

Map ID  
Direction  
Distance  
Elevation

MAP FINDINGS

Site

Database(s)

EDR ID Number  
EPA ID Number

**79 WASHINGTON AVENUE (Continued)**

**S107092332**

Local Municipality Time: Not reported  
Incident Description: Not reported  
Incident Name: Not reported  
Incident Referred To: Not reported  
Incident Region: Not reported  
Incident Telephone: Not reported  
Incident Date: Not reported  
Incident time: Not reported  
Incident ITM: Not reported  
Comments: Not reported  
Date A310 Letter Printed: Not reported  
Date Local Authority Was Notified: Not reported  
Date Updated: Not reported  
Date Report Faxed to Local Authority: Not reported  
Local Authority Notification Date: Not reported  
Rep Receive Date: 04/15/2005  
Reporter Type: Other  
Reporter Name: REDACTED  
Reporter Title: REDACTED  
Reporter Org: REDACTED  
Reporter Address: Not reported  
Reporter City,St,Zip: Not reported  
Reporter County: Not reported  
Incident Status: Terminated  
Incident Category Source: Other  
Incident Source Name: BETTY JEAN CUNNINGHAM  
Incident Source Address: 79 WASHINGTON AVE  
Incident Source Address 2: Not reported  
Incident Source City,St,Zip: Rutherford Boro, NJ 07070  
Incident Source County: Bergen  
DEP Requested: No  
Confidential: Not reported  
Notify Type: Not reported  
Road Closed: No  
Direction: Not reported  
Responsible Party: Not reported  
Responsible Party Name: Not reported  
Responsible Party Contact: Not reported  
Responsible Party Title: Not reported  
Responsible Party Phone: Not reported  
Responsible Party Street: Not reported  
Responsible Party County: Not reported  
Responsible Party City,St,Zip: Not reported  
Memo. Of Understanding: Not reported  
Drill/trng Exercise: Not reported  
Hazardous: Not reported

198  
North  
1/4-1/2  
0.442 mi.  
2333 ft.

**LUMER ASSOCIATES LLC**  
**1 MAPLE ST**  
**EAST RUTHERFORD BOROUGH, NJ 07070**

**NJ HWS RE-EVAL S107589341**  
**NJ BROWNFIELDS N/A**

**Relative:**  
**Lower**  
**Actual:**  
**57 ft.**

HWS RE-EVAL:  
Facility Status: Assigned to RPIU. Under Investigation.  
**PI Number: G000006831**  
Category: Non-Homeowner

Map ID  
Direction  
Distance  
Elevation

MAP FINDINGS

Site

Database(s)

EDR ID Number  
EPA ID Number

**LUMER ASSOCIATES LLC (Continued)**

**S107589341**

**BROWNFIELDS:**

Name:	LUMER ASSOCIATES LLC
Address:	1 MAPLE ST
City,State,Zip:	EAST RUTHERFORD BOROUGH, EAST RUTHERFORD BOROUGH 07070
Price:	Not reported
Assessed Value:	Not reported
Property Size:	Unknown
Annual Taxes:	Not reported
Representative Address:	Not reported
Representative City/State/Zip:	Not reported
Submitter Name:	Not reported
Submitter Address1:	Not reported
Submitter Address2:	Not reported
Submitter City:	Not reported
Submitter State:	Not reported
Submitter Zip:	Not reported
Submitter Email:	Not reported
Submitter Phone:	Not reported
Transaction Type:	Not reported
Transfer Type:	Not reported
Site Number:	3982
X Coordinate:	601404
Y Coordinate:	730920
Coord:	601404:730920
AutID:	Not reported
Ownership Type:	unknown
Ownership:	DEP Case
PStatus:	DEP Case
PI Number:	187891
Owner Name:	Not reported
Owner Address + Owner Street:	Not reported
Owner City:	Not reported
Owner State:	Not reported
Owner Zip Code:	Not reported
Owner County:	Not reported
Owner Phone:	9999999999
Owner Fax:	9999999999
Owner Email:	Not reported
Owner Organization:	Not reported
Authorized Representative:	Not reported
Auth Rep Relation to Owner:	Not reported
Municipal Contact Name:	Not reported
Municipal Contact Street:	Not reported
Municipal Contact City:	Not reported
Municipal Contact State:	Not reported
Municipal Contact Zip Code:	Not reported
Municipal Contact Phone:	9999999999
Municipal Contact Fax:	9999999999
Municipal Contact Email:	Not reported
Department:	Not reported
Municipal Contact Title:	Not reported
Contact Relation to Owner:	Not reported
Current Zoning:	Not reported
Proposed Zoning:	Not reported
Copy of Title Insurance:	Not reported
Block:	31
Lot:	1

Map ID  
Direction  
Distance  
Elevation

MAP FINDINGS

Site

Database(s)

EDR ID Number  
EPA ID Number

**LUMER ASSOCIATES LLC (Continued)**

**S107589341**

Development Plan Completed:	Unknown
Market Study Completed:	Unknown
Current Activity:	Not reported
Current Operations:	Not reported
Prior Operations:	Not reported
Deed Restrictions:	Unknown
Easements:	Unknown
Buildings:	Not reported
Condition of Buildings:	Not reported
Square Footage:	Not reported
Total Buildable Space:	Not reported
Lease Price:	Not reported
Tax Certificate:	Unknown
Tax Lien:	Unknown
Other Liens/Judgements:	No
Traffic Study:	Unknown
Road Access:	Not reported
Waterfront Access:	Unknown
Airport Access:	Unknown
Public Transportation Access:	Unknown
Major Highway Name:	Not reported
Major Highway Interchange:	Not reported
Major Highway Miles Away:	Not reported
Local Highway Name:	Not reported
Local Highway Interchange:	Not reported
Local Highway Miles Away:	Not reported
Rail Type:	Not reported
Rail Name:	Not reported
Rail Station:	Not reported
Rail Miles Away:	Not reported
Public Water:	Unknown
Electric:	Unknown
Gas:	Unknown
Public Sewer:	Unknown
Telephone:	Unknown
Cable:	Unknown
Fiber Optics:	Unknown
Wetlands:	No
Sensitive Ecosystems/Habitats:	No
Endangered Species:	No
Historic/Archeological Site:	No
100 Year Flood Plain:	No
500 Year Flood Plain:	No
Environmental Report Copies:	Yes
List Containing Site:	Not reported
Preliminary Assessment:	No
Site Investigation:	No
Remedial Investigation:	No
Remedial Action Workplan:	No
Voluntary Cleanup Program:	No
Environmental Litigation:	No
Remediation In Progress:	Yes
Remediation Estimated Complete Date:	Not reported
Regulatory sign-off:	No
Regulatory Sign-Off Description:	Not reported
Other Incentives:	No
Low Interest Rates:	No

Map ID  
 Direction  
 Distance  
 Elevation

MAP FINDINGS

Site

Database(s)

EDR ID Number  
 EPA ID Number

**LUMER ASSOCIATES LLC (Continued)**

**S107589341**

HDSRF Grants:	No
TIF:	No
HDSRF Loans:	No
USA Loans:	No
USA Grants:	No
Designated Redevelopment Area:	No
Environmental Opportunity Zone:	No
Tax Rebate or Abatement:	No
Empowerment Zone (Federal):	No
Urban Coordinating Council Neighborhood:	No
Enterprise Community (Federal):	No
Urban Enterprise Zone:	No
Additional Comments:	1) Assigned to Program,9/29/2000 2) C2: Formal Design - Known Source or Release with GW Contamination established 12/4/1991
County_int_FK:	2
Municipality_int_FK:	34
Planning Area Designation:	Planning Area 1
Authorized Representative Email:	Not reported
Authorized Representative Phone:	9999999999
General Comments:	Not reported

**199**  
**WSW**  
**1/4-1/2**  
**0.448 mi.**  
**2367 ft.**

**22 EAST NEWELL AVENUE**  
**22 E NEWELL AVE**  
**RUTHERFORD, NJ 07070**

**NJ SHWS** **S123116931**  
**NJ NJEMS** **N/A**  
**NJ Release**

**Relative:**  
**Higher**  
**Actual:**  
**105 ft.**

**SHWS:**  
 Name: 22 EAST NEWELL AVENUE  
 Address: 22 E NEWELL AVE  
 City,State,Zip: RUTHERFORD BORO, NJ  
 Site ID: 630262  
 Status: Closed  
 Home Owner: Yes  
 PI Number: 805565

Detail As Of April 2012:  
 X Coord Site: Not reported  
 X Coord PI: Not reported  
 Y Coord Site: Not reported  
 Y Coord PI: Not reported

**NJEMS:**  
 Name: 22 EAST NEWELL AVENUE  
 Address: 22 E NEWELL AVE  
 City,State,Zip: RUTHERFORD, NJ 07070  
 Site Id: 630262  
 Municipality: RUTHERFORD BORO  
 Municipality Name From Spatial Overlay: RUTHERFORD BORO  
 GNIS Civil Code For Municipality: 885383  
 Municipal Code (NJ-1040): 0256  
 X Coord: 599839.90624999604  
 Y Coord: 725323.99874999397  
 Coord System: NJ STATE PLANE (NAD83) - USFEET  
 Coord Type: Exact Address Match  
 Coord Orign: DEP-SRP-GIS  
 State Standard Numeric Code From Spatial Overlay: 0256  
 Unique Feature Number For Municipality From Spatial Overlay: 3400365280

Map ID  
Direction  
Distance  
Elevation

MAP FINDINGS

Site

Database(s)

EDR ID Number  
EPA ID Number

**22 EAST NEWELL AVENUE (Continued)**

**S123116931**

Eleven Digit Hydrologic Unit Code From Spatial Overlay: 02030103180  
Fourteen Digit Hydrologic Unit Code From Spatial Overlay: 02030103180070  
Watershed Management Area Number From Spatial Overlay: 05  
Watershed Management Area Name From Spatial Overlay: Hackensack, Hudson, and Pascack  
Water Region Code From Spatial Overlay: 1  
Water Region Name From Spatial Overlay: Northeast  
Sub Watershed Name From Overlay: Berrys Creek (below Paterson Ave)  
Watershed Name From Spatial Overlay: Hackensack R (below/incl Hirshfeld Bk)

**NJ Release:**

Name: Not reported  
Address: 22 EAST NEWELL AVE  
City,State,Zip: RUTHERFORD BORO, NJ 07070  
Facility Type: Residential  
Facility Phone: Not reported  
Incident Date: 05/17/2018  
Incident Time: Not reported  
Trenton Dispatch Log Number: 676218  
Case Number: 18-05-17-1415-21  
Date Received: 05/17/2018  
Nature of Incident: Not reported  
Operator: Not reported  
Incident Type: Underground Storage Tank  
Incident Location: RESIDENCE OF  
Location: Not reported  
Other Location: Not reported  
Contact Name: Not reported  
Caller Name: Not reported  
Caller Title: Not reported  
Caller Address: Not reported  
Caller City,St,Zip: Not reported  
Caller Telephone: Not reported  
Substance(s): Not reported  
Substance Type: Not reported  
Substance Identity: Not reported  
CAS Number: Not reported  
A310 Letter: Not reported  
TCPA Chemical: Not reported  
Hazrds Material: Not reported  
COMU: Not reported  
Ref. Code: Not reported  
Amt Released: Not reported  
Contained: Not reported  
Release Type: Not reported  
Release VE: Not reported  
Injuries: No  
Public Exposure: No  
Facility Evacuation: No  
Police at Scene: No  
Firemen at Scene: No  
Contamination of: Not reported  
Receiving Water: Not reported  
Status at Spill: Not reported  
NJ Spill Date: Not reported  
NJ Spill Time: Not reported  
NJ Spill Name: Not reported  
NJ Spill Title: Not reported

Map ID  
Direction  
Distance  
Elevation

MAP FINDINGS

Site

Database(s)

EDR ID Number  
EPA ID Number

**22 EAST NEWELL AVENUE (Continued)**

**S123116931**

NJ Spill Phone:	Not reported
Other Date:	Not reported
Other Time:	Not reported
Other Name:	Not reported
Other Title:	Not reported
Other Telephone:	Not reported
Public Evacuation:	No
Assistance Requested:	Not reported
Wind Direction/Speed:	Not reported
Local Municipality Notified:	Not reported
Local Municipality Name:	Not reported
Local Municipality Title:	Not reported
Local Municipality Telephone:	Not reported
Local Municipality Date:	Not reported
Local Municipality Time:	Not reported
Incident Description:	Not reported
Incident Name:	Not reported
Incident Referred To:	Not reported
Incident Region:	Not reported
Incident Telephone:	Not reported
Incident Date:	Not reported
Incident time:	Not reported
Incident ITM:	Not reported
Comments:	Not reported
Date A310 Letter Printed:	Not reported
Date Local Authority Was Notified:	Not reported
Date Updated:	Not reported
Date Report Faxed to Local Authority:	Not reported
Local Authority Notification Date:	Not reported
Rep Receive Date:	05/17/2018
Reporter Type:	Other
Reporter Name:	REDACTED
Reporter Title:	REDACTED
Reporter Org:	REDACTED
Reporter Address:	Not reported
Reporter City,St,Zip:	Not reported
Reporter County:	Not reported
Incident Status:	Terminated
Incident Category Source:	Other
Incident Source Name:	MARGARET SOJKOWSKI
Incident Source Address:	22 EAST NEWELL AVE
Incident Source Address 2:	Not reported
Incident Source City,St,Zip:	Rutherford Boro, NJ 07070
Incident Source County:	Bergen
DEP Requested:	No
Confidential:	Not reported
Notify Type:	Not reported
Road Closed:	Not reported
Direction:	Not reported
Responsible Party:	Not reported
Responsible Party Name:	Not reported
Responsible Party Contact:	Not reported
Responsible Party Title:	Not reported
Responsible Party Phone:	Not reported
Responsible Party Street:	Not reported
Responsible Party County:	Not reported
Responsible Party City,St,Zip:	Not reported

Map ID  
Direction  
Distance  
Elevation

MAP FINDINGS

Site

Database(s)

EDR ID Number  
EPA ID Number

22 EAST NEWELL AVENUE (Continued)

S123116931

Memo. Of Understanding: Not reported  
Drill/trng Exercise: Not reported  
Hazardous: Not reported

200  
SSE  
1/4-1/2  
0.449 mi.  
2373 ft.

**MOBIL S/S #15-EJ5/TOSCO EAST RUTHERFORD  
RTE 17 N & HIGHLAND CROSS RD  
EAST RUTHERFORD, NJ**

**NJ HIST LUST S104387794  
N/A**

Relative:  
Lower

LUST HIST:

Actual:  
14 ft.

Case ID: 88-11-04-1710  
Lead Program Assigned: Bureau of Underground Storage Tanks  
**Facility Status: Assigned to a Program**  
UST ID: 0062949  
TMS Number: Not reported  
Remedial Level: Site has confirmed soil and ground water contamination.  
Case Manager: John Blankenship  
Facility Phone: (609) 984-3071  
No Further Action: Not reported  
RAW Approved: Y  
CEA: Not reported  
Date CEA Lifted: Not reported  
Dead Notice: Not reported

201  
ESE  
1/4-1/2  
0.453 mi.  
2391 ft.

**BELLAVIA CHEVROLET-GEO-BUICK  
RT 17 S & UNION AVE  
EAST RUTHERFORD BORO, NJ 07073**

**NJ HIST HWS U003404458  
NJ LUST N/A  
NJ UST**

Relative:  
Lower

HIST SHWS:

Actual:  
6 ft.

**Case Status: Active**  
Status Date: 11/10/1998  
Case ID: 032652  
Contact: BSCM  
Sub Section Label: A: Sites with On-Site Sources of Contamination  
Site Municipality: 0212  
Remedial Level Code: C1  
Classification exception area dt: None  
Classification exception area dt: Not reported  
Deed Notice Status: None  
Deed Notice Date: Not reported  
Engineering Control Status: None  
Engineering Control Date: Not reported  
National Priorities List Status: Not reported  
National Priorities List Date: Not reported  
X Coordinate: 603816  
Y Coordinate: 726262  
Coordinate System: NJ State Plane (NAD83) - USFEET

LUST:

Name: BELLAVIA CHEVROLET-GEO-BUICK  
Address: RT 17 S & UNION AVE  
City,State,Zip: EAST RUTHERFORD BORO, NJ  
Case ID: 032652



Map ID  
Direction  
Distance  
Elevation

MAP FINDINGS

Site

Database(s)

EDR ID Number  
EPA ID Number

**BELLAVIA CHEVROLET-GEO-BUICK (Continued)**

**U003404458**

Activity Number: LSR100001

UST:

Facility ID: 032652

Contact:

Owner Name: Not Identified Not Identified  
Organization: BELLAVIA CHEVROLET  
Contact Type(UST Reg): Facility Operator  
Contact Address (UST Reg): Not reported  
Contact Address 2 (UST Reg): Not reported  
Contact City,St,Zip (UST Reg): Not reported

Owner Name: JOSEPH BELLAVIA  
Organization: BELLAVIA CHEVROLET-GEO-BUICK  
Contact Type(UST Reg): Tank Owner  
Contact Address (UST Reg): RT 17 S & UNION AVE  
Contact Address 2 (UST Reg): Not reported  
Contact City,St,Zip (UST Reg): East Rutherford, NJ 07073

Tanks:

Tank Id: TANK-1  
Tank Number: E001  
**Tank Status: Removed**  
Tank Status Date: 11/09/1998  
Install Date: 01/01/1944  
Tank Contents: Unleaded Gasoline  
Tank Size: 2000  
Tank Compliance: No  
Overfill: No  
Compliance Monitoring?: No  
Overfill Protection: No  
Spill Containment: No  
Tank Wellhead Protection: Not reported  
Tank/Pipe Construction Type: Tank Bare steel  
Tank/Pipe Construction Type: Pipe Bare steel  
Tank/Pipe Monitor: Pipe None  
Tank/Pipe Monitor: Tank None

Tank Id: TANK-2  
Tank Number: E002  
**Tank Status: Removed**  
Tank Status Date: 11/09/1998  
Install Date: 01/01/1944  
Tank Contents: Unleaded Gasoline  
Tank Size: 2000  
Tank Compliance: No  
Overfill: No  
Compliance Monitoring?: No  
Overfill Protection: No  
Spill Containment: No  
Tank Wellhead Protection: Not reported  
Tank/Pipe Construction Type: Pipe Bare steel  
Tank/Pipe Construction Type: Tank Bare steel

Map ID  
 Direction  
 Distance  
 Elevation

MAP FINDINGS

Site

Database(s)

EDR ID Number  
 EPA ID Number

**BELLAVIA CHEVROLET-GEO-BUICK (Continued)**

**U003404458**

Tank/Pipe Monitor: Pipe None  
 Tank/Pipe Monitor: Tank None

**202  
 NE  
 1/4-1/2  
 0.457 mi.  
 2411 ft.**

**105 MAIN STREET  
 105 MAIN ST  
 EAST RUTHERFORD, NJ 07073**

**NJ SHWS  
 NJ NJEMS  
 NJ Release**

**S112113543  
 N/A**

**Relative:  
 Lower  
 Actual:  
 43 ft.**

**SHWS:**  
 Name: 105 MAIN STREET  
 Address: 105 MAIN ST  
 City,State,Zip: EAST RUTHERFORD BORO, NJ  
 Site ID: 518282  
 Status: Closed  
 Home Owner: Yes  
 PI Number: 651067

Detail As Of April 2012:  
 X Coord Site: Not reported  
 X Coord PI: Not reported  
 Y Coord Site: Not reported  
 Y Coord PI: Not reported

**NJEMS:**  
 Name: 105 MAIN STREET  
 Address: 105 MAIN ST  
 City,State,Zip: EAST RUTHERFORD, NJ 07073  
 Site Id: 518282  
 Municipality: EAST RUTHERFORD BORO  
 Municipality Name From Spatial Overlay: EAST RUTHERFORD BORO  
 GNIS Civil Code For Municipality: 885201  
 Municipal Code (NJ-1040): 0212  
 X Coord: 603754  
 Y Coord: 727949  
 Coord System: NJ STATE PLANE (NAD83) - USFEET  
 Coord Type: Exact Address Match  
 Coord Orign: DEP-GIS  
 State Standard Numeric Code From Spatial Overlay: 0212  
 Unique Feature Number For Municipality From Spatial Overlay: 3400319510  
 Eleven Digit Hydrologic Unit Code From Spatial Overlay: 02030103180  
 Fourteen Digit Hydrologic Unit Code From Spatial Overlay: 02030103180070  
 Watershed Management Area Number From Spatial Overlay: 05  
 Watershed Management Area Name From Spatial Overlay: Hackensack, Hudson, and Pascack  
 Water Region Code From Spatial Overlay: 1  
 Water Region Name From Spatial Overlay: Northeast  
 Sub Watershed Name From Overlay: Berrys Creek (below Paterson Ave)  
 Watershed Name From Spatial Overlay: Hackensack R (below/incl Hirshfeld BK)

**NJ Release:**  
 Name: Not reported  
 Address: 105 MAIN ST  
 City,State,Zip: EAST RUTHERFORD BORO, NJ 07073  
 Facility Type: Residential  
 Facility Phone: Not reported  
 Incident Date: 12/29/2011  
 Incident Time: Not reported

Map ID  
Direction  
Distance  
Elevation

MAP FINDINGS

Site

Database(s)

EDR ID Number  
EPA ID Number

**105 MAIN STREET (Continued)**

**S112113543**

Trenton Dispatch Log Number: 413907  
Case Number: 11-12-29-1158-28  
Date Received: 12/29/2011  
Nature of Incident: Not reported  
Operator: Not reported  
Incident Type: Underground Storage Tank  
Incident Location: RESIDENCE  
Location: Not reported  
Other Location: Not reported  
Contact Name: ROBERT WALTERS  
Caller Name: Not reported  
Caller Title: Not reported  
Caller Address: Not reported  
Caller City,St,Zip: Not reported  
Caller Telephone: Not reported  
Substance(s): Not reported  
Substance Type: Not reported  
Substance Identity: Not reported  
CAS Number: Not reported  
A310 Letter: Not reported  
TCPA Chemical: Not reported  
Hazrds Material: Not reported  
COMU: Not reported  
Ref. Code: Not reported  
Amt Released: Not reported  
Contained: Not reported  
Release Type: Not reported  
Release VE: Not reported  
Injuries: No  
Public Exposure: No  
Facility Evacuation: No  
Police at Scene: No  
Firemen at Scene: No  
Contamination of: Not reported  
Receiving Water: Not reported  
Status at Spill: Not reported  
NJ Spill Date: Not reported  
NJ Spill Time: Not reported  
NJ Spill Name: Not reported  
NJ Spill Title: Not reported  
NJ Spill Phone: Not reported  
Other Date: Not reported  
Other Time: Not reported  
Other Name: Not reported  
Other Title: Not reported  
Other Telephone: Not reported  
Public Evacuation: No  
Assistance Requested: Not reported  
Wind Direction/Speed: Not reported  
Local Municipality Notified: Not reported  
Local Municipality Name: Not reported  
Local Municipality Title: Not reported  
Local Municipality Telephone: Not reported  
Local Municipality Date: Not reported  
Local Municipality Time: Not reported  
Incident Description: Not reported  
Incident Name: Not reported

Map ID  
Direction  
Distance  
Elevation

MAP FINDINGS

Site

Database(s)

EDR ID Number  
EPA ID Number

105 MAIN STREET (Continued)

S112113543

Incident Referred To:	Not reported
Incident Region:	Not reported
Incident Telephone:	Not reported
Incident Date:	Not reported
Incident time:	Not reported
Incident ITM:	Not reported
Comments:	Not reported
Date A310 Letter Printed:	Not reported
Date Local Authority Was Notified:	Not reported
Date Updated:	Not reported
Date Report Faxed to Local Authority:	Not reported
Local Authority Notification Date:	Not reported
Rep Receive Date:	12/29/2011
Reporter Type:	Other
Reporter Name:	REDACTED
Reporter Title:	REDACTED
Reporter Org:	REDACTED
Reporter Address:	Not reported
Reporter City,St,Zip:	Not reported
Reporter County:	Not reported
Incident Status:	Terminated
Incident Category Source:	Other
Incident Source Name:	ESTATE OF FRANCIS WALTERS
Incident Source Address:	153 CHEYENNE RD
Incident Source Address 2:	Not reported
Incident Source City,St,Zip:	Tinton Falls Boro, NJ 07712
Incident Source County:	Monmouth
DEP Requested:	No
Confidential:	Not reported
Notify Type:	Not reported
Road Closed:	Not reported
Direction:	Not reported
Responsible Party:	Not reported
Responsible Party Name:	Not reported
Responsible Party Contact:	Not reported
Responsible Party Title:	Not reported
Responsible Party Phone:	Not reported
Responsible Party Street:	Not reported
Responsible Party County:	Not reported
Responsible Party City,St,Zip:	Not reported
Memo. Of Understanding:	Not reported
Drill/trng Exercise:	Not reported
Hazardous:	Not reported
Name:	Not reported
Address:	105 MAIN STREET
City,State,Zip:	EAST RUTHERFORD BORO, NJ 07073
Facility Type:	Residential
Facility Phone:	Not reported
Incident Date:	06/01/2012
Incident Time:	Not reported
Trenton Dispatch Log Number:	454836
Case Number:	12-12-26-1319-29
Date Received:	12/26/2012
Nature of Incident:	Not reported
Operator:	Not reported
Incident Type:	Underground Storage Tank

Map ID  
Direction  
Distance  
Elevation

MAP FINDINGS

Site

Database(s)

EDR ID Number  
EPA ID Number

105 MAIN STREET (Continued)

S112113543

Incident Location:	RESIDENTIAL
Location:	Not reported
Other Location:	Not reported
Contact Name:	BOB WALTERS
Caller Name:	Not reported
Caller Title:	Not reported
Caller Address:	Not reported
Caller City,St,Zip:	Not reported
Caller Telephone:	Not reported
Substance(s):	Not reported
Substance Type:	Not reported
Substance Identity:	Not reported
CAS Number:	Not reported
A310 Letter:	Not reported
TCPA Chemical:	Not reported
Hazrds Material:	Not reported
COMU:	Not reported
Ref. Code:	Not reported
Amt Released:	Not reported
Contained:	Not reported
Release Type:	Not reported
Release VE:	Not reported
Injuries:	No
Public Exposure:	No
Facility Evacuation:	No
Police at Scene:	No
Firemen at Scene:	No
Contamination of:	Not reported
Receiving Water:	Not reported
Status at Spill:	Not reported
NJ Spill Date:	Not reported
NJ Spill Time:	Not reported
NJ Spill Name:	Not reported
NJ Spill Title:	Not reported
NJ Spill Phone:	Not reported
Other Date:	Not reported
Other Time:	Not reported
Other Name:	Not reported
Other Title:	Not reported
Other Telephone:	Not reported
Public Evacuation:	No
Assistance Requested:	Not reported
Wind Direction/Speed:	Not reported
Local Municipality Notified:	Not reported
Local Municipality Name:	Not reported
Local Municipality Title:	Not reported
Local Municipality Telephone:	Not reported
Local Municipality Date:	Not reported
Local Municipality Time:	Not reported
Incident Description:	Not reported
Incident Name:	Not reported
Incident Referred To:	Not reported
Incident Region:	Not reported
Incident Telephone:	Not reported
Incident Date:	Not reported
Incident time:	Not reported
Incident ITM:	Not reported

Map ID  
 Direction  
 Distance  
 Elevation

MAP FINDINGS

Site

Database(s)

EDR ID Number  
 EPA ID Number

**105 MAIN STREET (Continued)**

**S112113543**

Comments: Not reported  
 Date A310 Letter Printed: Not reported  
 Date Local Authority Was Notified: Not reported  
 Date Updated: Not reported  
 Date Report Faxed to Local Authority: Not reported  
 Local Authority Notification Date: Not reported  
 Rep Receive Date: 12/26/2012  
 Reporter Type: Citizen Complaint  
 Reporter Name: REDACTED  
 Reporter Title: REDACTED  
 Reporter Org: REDACTED  
 Reporter Address: Not reported  
 Reporter City,St,Zip: Not reported  
 Reporter County: Not reported  
 Incident Status: Continuous  
 Incident Category Source: Other  
 Incident Source Name: ESTATE OF FRANCIS WALTERS  
 Incident Source Address: 105 MAIN STREET  
 Incident Source Address 2: Not reported  
 Incident Source City,St,Zip: East Rutherford Boro, NJ 07073  
 Incident Source County: Bergen  
 DEP Requested: No  
 Confidential: Not reported  
 Notify Type: Not reported  
 Road Closed: Not reported  
 Direction: Not reported  
 Responsible Party: Not reported  
 Responsible Party Name: Not reported  
 Responsible Party Contact: Not reported  
 Responsible Party Title: Not reported  
 Responsible Party Phone: Not reported  
 Responsible Party Street: Not reported  
 Responsible Party County: Not reported  
 Responsible Party City,St,Zip: Not reported  
 Memo. Of Understanding: Not reported  
 Drill/trng Exercise: Not reported  
 Hazardous: Not reported

**AN203**      **GENERAL TIRE OF NJ**  
**East**      **250 RT 17**  
**1/4-1/2**    **EAST RUTHERFORD BORO, NJ 07073**  
**0.458 mi.**  
**2417 ft.**

**NJ SHWS**    **S108777835**  
**NJ VCP**      **N/A**

**Relative:**    SHWS:  
**Lower**      Name:            GENERAL TIRE OF NJ  
                  Address:        250 RT 17  
**Actual:**    City,State,Zip: EAST RUTHERFORD BORO, NJ  
**6 ft.**        Site ID:        55047  
                  Status:         Active  
                  Home Owner:   No  
                  PI Number:    024991

Detail As Of April 2012:  
 X Coord Site: Not reported  
 X Coord PI: Not reported  
 Y Coord Site: Not reported  
 Y Coord PI: Not reported

Map ID  
Direction  
Distance  
Elevation

MAP FINDINGS

Site

Database(s)

EDR ID Number  
EPA ID Number

GENERAL TIRE OF NJ (Continued)

S108777835

VCP:

Incident Number: 07-03-07-1343-20  
MOA Execution Date: 02/14/2008  
Type Of Vcp File: CURRENT  
Pi Number: 024991  
Case Type(Case Type): MOA  
Case Contact: Department Not reported  
Case Contact Name: CHARLIE EGAN  
Case Contact: Organization ALLIED BUILDING PRODUCTS CORP  
Case Contact: Address: Line1 15 E UNION AVE  
Case Contact: Address: Line2 Not reported  
Case Contact: Address: Line3 Not reported  
Case Contact City,St,Zip: East Rutherford, NJ 07073

AN204  
East  
1/4-1/2  
0.458 mi.  
2417 ft.

GENERAL TIRE OF NJ  
250 RTE 17 N  
E RUTHERFORD, NJ

NJ HIST LUST S105486428  
N/A

Site 2 of 2 in cluster AN

Relative:  
Lower

LUST HIST:

Actual:  
6 ft.

Case ID: Not reported  
Lead Program Assigned: Bureau of Field Operations - Initial Notice Section  
Facility Status: Site Issued Letter of No Further Action for Area(s) Of Concern  
UST ID: 0249915  
TMS Number: C93-3768  
Remedial Level: Site has 1 area of concern with 1 media of concern.  
Case Manager: Rafael Rivera  
Facility Phone: (609) 633-1435  
No Further Action: 10/13/1994 0:00:00  
RAW Approved: Not reported  
CEA: Not reported  
Date CEA Lifted: Not reported  
Dead Notice: Not reported

205  
SSW  
1/4-1/2  
0.463 mi.  
2444 ft.

16 WINSLOW PLACE  
16 WINSLOW PL  
RUTHERFORD, NJ 07070

NJ SHWS S112400728  
NJ NJEMS N/A  
NJ Release

Relative:  
Higher

SHWS:

Actual:  
78 ft.

Name: 16 WINSLOW PLACE  
Address: 16 WINSLOW PL  
City,State,Zip: RUTHERFORD BORO, NJ  
Site ID: 474624  
Status: Closed  
Home Owner: Yes  
PI Number: 598641

Detail As Of April 2012:

X Coord Site: Not reported  
X Coord PI: Not reported  
Y Coord Site: Not reported  
Y Coord PI: Not reported

Map ID  
Direction  
Distance  
Elevation

MAP FINDINGS

Site

Database(s)

EDR ID Number  
EPA ID Number

16 WINSLOW PLACE (Continued)

S112400728

NJEMS:

Name:	16 WINSLOW PLACE
Address:	16 WINSLOW PL
City,State,Zip:	RUTHERFORD, NJ 07070
Site Id:	474624
Municipality:	RUTHERFORD BORO
Municipality Name From Spatial Overlay:	RUTHERFORD BORO
GNIS Civil Code For Municipality:	885383
Municipal Code (NJ-1040):	0256
X Coord:	600876
Y Coord:	724251
Coord System:	NJ STATE PLANE (NAD83) - USFEET
Coord Type:	Exact Address Match
Coord Origin:	DEP-GIS
State Standard Numeric Code From Spatial Overlay:	0256
Unique Feature Number For Municipality From Spatial Overlay:	3400365280
Eleven Digit Hydrologic Unit Code From Spatial Overlay:	02030103180
Fourteen Digit Hydrologic Unit Code From Spatial Overlay:	02030103180070
Watershed Management Area Number From Spatial Overlay:	05
Watershed Management Area Name From Spatial Overlay:	Hackensack, Hudson, and Pascack
Water Region Code From Spatial Overlay:	1
Water Region Name From Spatial Overlay:	Northeast
Sub Watershed Name From Overlay:	Berrys Creek (below Paterson Ave)
Watershed Name From Spatial Overlay:	Hackensack R (below/incl Hirshfeld Bk)

NJ Release:

Name:	Not reported
Address:	16 WINSLOW PLACE
City,State,Zip:	RUTHERFORD BORO, NJ 07070
Facility Type:	Residential
Facility Phone:	Not reported
Incident Date:	09/06/2012
Incident Time:	Not reported
Trenton Dispatch Log Number:	437707
Case Number:	12-09-06-1302-48
Date Received:	09/06/2012
Nature of Incident:	Not reported
Operator:	Not reported
Incident Type:	Underground Storage Tank
Incident Location:	RESIDENCE
Location:	Not reported
Other Location:	Not reported
Contact Name:	DONNA & ROBERT SEGRO
Caller Name:	Not reported
Caller Title:	Not reported
Caller Address:	Not reported
Caller City,St,Zip:	Not reported
Caller Telephone:	Not reported
Substance(s):	Not reported
Substance Type:	Not reported
Substance Identity:	Not reported
CAS Number:	Not reported
A310 Letter:	Not reported
TCPA Chemical:	Not reported
Hazrds Material:	Not reported
COMU:	Not reported



Map ID  
Direction  
Distance  
Elevation

MAP FINDINGS

Site

Database(s)

EDR ID Number  
EPA ID Number

16 WINSLOW PLACE (Continued)

S112400728

Ref. Code:	Not reported
Amt Released:	Not reported
Contained:	Not reported
Release Type:	Not reported
Release VE:	Not reported
Injuries:	No
Public Exposure:	No
Facility Evacuation:	No
Police at Scene:	No
Firemen at Scene:	No
Contamination of:	Not reported
Receiving Water:	Not reported
Status at Spill:	Not reported
NJ Spill Date:	Not reported
NJ Spill Time:	Not reported
NJ Spill Name:	Not reported
NJ Spill Title:	Not reported
NJ Spill Phone:	Not reported
Other Date:	Not reported
Other Time:	Not reported
Other Name:	Not reported
Other Title:	Not reported
Other Telephone:	Not reported
Public Evacuation:	No
Assistance Requested:	Not reported
Wind Direction/Speed:	Not reported
Local Municipality Notified:	Not reported
Local Municipality Name:	Not reported
Local Municipality Title:	Not reported
Local Municipality Telephone:	Not reported
Local Municipality Date:	Not reported
Local Municipality Time:	Not reported
Incident Description:	Not reported
Incident Name:	Not reported
Incident Referred To:	Not reported
Incident Region:	Not reported
Incident Telephone:	Not reported
Incident Date:	Not reported
Incident time:	Not reported
Incident ITM:	Not reported
Comments:	Not reported
Date A310 Letter Printed:	Not reported
Date Local Authority Was Notified:	Not reported
Date Updated:	Not reported
Date Report Faxed to Local Authority:	Not reported
Local Authority Notification Date:	Not reported
Rep Receive Date:	09/06/2012
Reporter Type:	Other
Reporter Name:	REDACTED
Reporter Title:	REDACTED
Reporter Org:	REDACTED
Reporter Address:	Not reported
Reporter City,St,Zip:	Not reported
Reporter County:	Not reported
Incident Status:	Terminated
Incident Category Source:	Other
Incident Source Name:	DONNA & ROBERT SEGRO

Map ID  
 Direction  
 Distance  
 Elevation

MAP FINDINGS

Site

Database(s)

EDR ID Number  
 EPA ID Number

**16 WINSLOW PLACE (Continued)**

**S112400728**

Incident Source Address: 16 WINSLOW PLACE  
 Incident Source Address 2: Not reported  
 Incident Source City,St,Zip: Rutherford Boro, NJ 07070  
 Incident Source County: Bergen  
 DEP Requested: No  
 Confidential: Not reported  
 Notify Type: Not reported  
 Road Closed: Not reported  
 Direction: Not reported  
 Responsible Party: Not reported  
 Responsible Party Name: Not reported  
 Responsible Party Contact: Not reported  
 Responsible Party Title: Not reported  
 Responsible Party Phone: Not reported  
 Responsible Party Street: Not reported  
 Responsible Party County: Not reported  
 Responsible Party City,St,Zip: Not reported  
 Memo. Of Understanding: Not reported  
 Drill/trng Exercise: Not reported  
 Hazardous: Not reported

**206**  
**North**  
**1/4-1/2**  
**0.464 mi.**  
**2448 ft.**

**30 GROVE STREET**  
**30 GROVE ST**  
**RUTHERFORD, NJ 07070**

**NJ SHWS S120686994**  
**NJ NJEMS N/A**  
**NJ Release**

**Relative:**  
**Higher**  
**Actual:**  
**61 ft.**

SHWS:  
 Name: 30 GROVE STREET  
 Address: 30 GROVE ST  
 City,State,Zip: RUTHERFORD BORO, NJ  
 Site ID: 602366  
 Status: Closed  
 Home Owner: Yes  
 PI Number: 757559

Detail As Of April 2012:  
 X Coord Site: Not reported  
 X Coord PI: Not reported  
 Y Coord Site: Not reported  
 Y Coord PI: Not reported

NJEMS:  
 Name: 30 GROVE STREET  
 Address: 30 GROVE ST  
 City,State,Zip: RUTHERFORD, NJ 07070  
 Site Id: 602366  
 Municipality: RUTHERFORD BORO  
 Municipality Name From Spatial Overlay: RUTHERFORD BORO  
 GNIS Civil Code For Municipality: 885383  
 Municipal Code (NJ-1040): 0256  
 X Coord: 601501  
 Y Coord: 728858  
 Coord System: NJ STATE PLANE (NAD83) - USFEET  
 Coord Type: Exact Address Match  
 Coord Orign: DEP-GIS  
 State Standard Numeric Code From Spatial Overlay: 0256  
 Unique Feature Number For Municipality From Spatial Overlay: 3400365280

Map ID  
Direction  
Distance  
Elevation

MAP FINDINGS

Site

Database(s)

EDR ID Number  
EPA ID Number

**30 GROVE STREET (Continued)**

**S120686994**

Eleven Digit Hydrologic Unit Code From Spatial Overlay: 02030103180  
Fourteen Digit Hydrologic Unit Code From Spatial Overlay: 02030103180070  
Watershed Management Area Number From Spatial Overlay: 05  
Watershed Management Area Name From Spatial Overlay: Hackensack, Hudson, and Pascack  
Water Region Code From Spatial Overlay: 1  
Water Region Name From Spatial Overlay: Northeast  
Sub Watershed Name From Overlay: Berrys Creek (below Paterson Ave)  
Watershed Name From Spatial Overlay: Hackensack R (below/incl Hirshfeld Bk)

**NJ Release:**

Name: Not reported  
Address: 30 GROVE ST  
City,State,Zip: RUTHERFORD BORO, NJ 07070  
Facility Type: Residential  
Facility Phone: Not reported  
Incident Date: 04/26/2017  
Incident Time: Not reported  
Trenton Dispatch Log Number: 637523  
Case Number: 17-04-26-1402-30  
Date Received: 04/26/2017  
Nature of Incident: Not reported  
Operator: Not reported  
Incident Type: Underground Storage Tank  
Incident Location: RESIDENCE  
Location: Not reported  
Other Location: Not reported  
Contact Name: Not reported  
Caller Name: Not reported  
Caller Title: Not reported  
Caller Address: Not reported  
Caller City,St,Zip: Not reported  
Caller Telephone: Not reported  
Substance(s): Not reported  
Substance Type: Not reported  
Substance Identity: Not reported  
CAS Number: Not reported  
A310 Letter: Not reported  
TCPA Chemical: Not reported  
Hazrds Material: Not reported  
COMU: Not reported  
Ref. Code: Not reported  
Amt Released: Not reported  
Contained: Not reported  
Release Type: Not reported  
Release VE: Not reported  
Injuries: No  
Public Exposure: No  
Facility Evacuation: No  
Police at Scene: No  
Firemen at Scene: No  
Contamination of: Not reported  
Receiving Water: Not reported  
Status at Spill: Not reported  
NJ Spill Date: Not reported  
NJ Spill Time: Not reported  
NJ Spill Name: Not reported  
NJ Spill Title: Not reported

Map ID  
Direction  
Distance  
Elevation

MAP FINDINGS

Site

Database(s)

EDR ID Number  
EPA ID Number

**30 GROVE STREET (Continued)**

**S120686994**

NJ Spill Phone:	Not reported
Other Date:	Not reported
Other Time:	Not reported
Other Name:	Not reported
Other Title:	Not reported
Other Telephone:	Not reported
Public Evacuation:	No
Assistance Requested:	Not reported
Wind Direction/Speed:	Not reported
Local Municipality Notified:	Not reported
Local Municipality Name:	Not reported
Local Municipality Title:	Not reported
Local Municipality Telephone:	Not reported
Local Municipality Date:	Not reported
Local Municipality Time:	Not reported
Incident Description:	Not reported
Incident Name:	Not reported
Incident Referred To:	Not reported
Incident Region:	Not reported
Incident Telephone:	Not reported
Incident Date:	Not reported
Incident time:	Not reported
Incident ITM:	Not reported
Comments:	Not reported
Date A310 Letter Printed:	Not reported
Date Local Authority Was Notified:	Not reported
Date Updated:	Not reported
Date Report Faxed to Local Authority:	Not reported
Local Authority Notification Date:	Not reported
Rep Receive Date:	04/26/2017
Reporter Type:	Other
Reporter Name:	REDACTED
Reporter Title:	REDACTED
Reporter Org:	REDACTED
Reporter Address:	Not reported
Reporter City,St,Zip:	Not reported
Reporter County:	Not reported
Incident Status:	Terminated
Incident Category Source:	Other
Incident Source Name:	ISABELLE DESOUSA
Incident Source Address:	300 HOBOKEN RD
Incident Source Address 2:	Not reported
Incident Source City,St,Zip:	East Rutherford Boro, NJ 07073
Incident Source County:	Bergen
DEP Requested:	No
Confidential:	Not reported
Notify Type:	Not reported
Road Closed:	Not reported
Direction:	Not reported
Responsible Party:	Not reported
Responsible Party Name:	Not reported
Responsible Party Contact:	Not reported
Responsible Party Title:	Not reported
Responsible Party Phone:	Not reported
Responsible Party Street:	Not reported
Responsible Party County:	Not reported
Responsible Party City,St,Zip:	Not reported

Map ID  
Direction  
Distance  
Elevation

MAP FINDINGS

Site

Database(s)

EDR ID Number  
EPA ID Number

**30 GROVE STREET (Continued)**

**S120686994**

Memo. Of Understanding: Not reported  
Drill/trng Exercise: Not reported  
Hazardous: Not reported

**207  
NW  
1/4-1/2  
0.487 mi.  
2569 ft.**

**156 HACKETT PLACE  
156 HACKETT PL  
RUTHERFORD, NJ 07070**

**NJ SHWS S118479969  
NJ NJEMS N/A  
NJ Release**

**Relative:  
Higher**

SHWS:  
Name: 156 HACKETT PLACE  
Address: 156 HACKETT PL  
City,State,Zip: RUTHERFORD BORO, NJ  
Site ID: 571708  
Status: Closed  
Home Owner: Yes  
PI Number: 716106

**Actual:  
79 ft.**

Detail As Of April 2012:  
X Coord Site: Not reported  
X Coord PI: Not reported  
Y Coord Site: Not reported  
Y Coord PI: Not reported

NJEMS:  
Name: 156 HACKETT PLACE  
Address: 156 HACKETT PL  
City,State,Zip: RUTHERFORD, NJ 07070  
Site Id: 571708  
Municipality: RUTHERFORD BORO  
Municipality Name From Spatial Overlay: RUTHERFORD BORO  
GNIS Civil Code For Municipality: 885383  
Municipal Code (NJ-1040): 0256  
X Coord: 600058  
Y Coord: 728327  
Coord System: NJ STATE PLANE (NAD83) - USFEET  
Coord Type: GIS Parcel Centroid  
Coord Origin: DEP-SRP-GIS  
State Standard Numeric Code From Spatial Overlay: 0256  
Unique Feature Number For Municipality From Spatial Overlay: 3400365280  
Eleven Digit Hydrologic Unit Code From Spatial Overlay: 02030103180  
Fourteen Digit Hydrologic Unit Code From Spatial Overlay: 02030103180070  
Watershed Management Area Number From Spatial Overlay: 05  
Watershed Management Area Name From Spatial Overlay: Hackensack, Hudson, and Pascack  
Water Region Code From Spatial Overlay: 1  
Water Region Name From Spatial Overlay: Northeast  
Sub Watershed Name From Overlay: Berrys Creek (below Paterson Ave)  
Watershed Name From Spatial Overlay: Hackensack R (below/incl Hirshfeld Bk)

NJ Release:  
Name: Not reported  
Address: 156 HACKETT PLACE  
City,State,Zip: RUTHERFORD BORO, NJ 07070  
Facility Type: Residential  
Facility Phone: Not reported  
Incident Date: 12/04/2015

Map ID  
Direction  
Distance  
Elevation

MAP FINDINGS

Site

Database(s)

EDR ID Number  
EPA ID Number

**156 HACKETT PLACE (Continued)**

**S118479969**

Incident Time:	Not reported
Trenton Dispatch Log Number:	582081
Case Number:	15-12-04-1358-13
Date Received:	12/04/2015
Nature of Incident:	Not reported
Operator:	Not reported
Incident Type:	Underground Storage Tank
Incident Location:	RESIDENCE
Location:	Not reported
Other Location:	Not reported
Contact Name:	Not reported
Caller Name:	Not reported
Caller Title:	Not reported
Caller Address:	Not reported
Caller City,St,Zip:	Not reported
Caller Telephone:	Not reported
Substance(s):	Not reported
Substance Type:	Not reported
Substance Identity:	Not reported
CAS Number:	Not reported
A310 Letter:	Not reported
TCPA Chemical:	Not reported
Hazrds Material:	Not reported
COMU:	Not reported
Ref. Code:	Not reported
Amt Released:	Not reported
Contained:	Not reported
Release Type:	Not reported
Release VE:	Not reported
Injuries:	No
Public Exposure:	No
Facility Evacuation:	No
Police at Scene:	No
Firemen at Scene:	No
Contamination of:	Not reported
Receiving Water:	Not reported
Status at Spill:	Not reported
NJ Spill Date:	Not reported
NJ Spill Time:	Not reported
NJ Spill Name:	Not reported
NJ Spill Title:	Not reported
NJ Spill Phone:	Not reported
Other Date:	Not reported
Other Time:	Not reported
Other Name:	Not reported
Other Title:	Not reported
Other Telephone:	Not reported
Public Evacuation:	No
Assistance Requested:	Not reported
Wind Direction/Speed:	Not reported
Local Municipality Notified:	Not reported
Local Municipality Name:	Not reported
Local Municipality Title:	Not reported
Local Municipality Telephone:	Not reported
Local Municipality Date:	Not reported
Local Municipality Time:	Not reported
Incident Description:	Not reported

Map ID  
 Direction  
 Distance  
 Elevation

MAP FINDINGS

Site

Database(s)

EDR ID Number  
 EPA ID Number

**156 HACKETT PLACE (Continued)**

**S118479969**

Incident Name: Not reported  
 Incident Referred To: Not reported  
 Incident Region: Not reported  
 Incident Telephone: Not reported  
 Incident Date: Not reported  
 Incident time: Not reported  
 Incident ITM: Not reported  
 Comments: Not reported  
 Date A310 Letter Printed: Not reported  
 Date Local Authority Was Notified: Not reported  
 Date Updated: Not reported  
 Date Report Faxed to Local Authority: Not reported  
 Local Authority Notification Date: Not reported  
 Rep Receive Date: 12/04/2015  
 Reporter Type: Other  
 Reporter Name: REDACTED  
 Reporter Title: REDACTED  
 Reporter Org: REDATED  
 Reporter Address: Not reported  
 Reporter City,St,Zip: Not reported  
 Reporter County: Not reported  
 Incident Status: Terminated  
 Incident Category Source: Other  
 Incident Source Name: MARY BOLAND  
 Incident Source Address: 156 HACKETT PLACE  
 Incident Source Address 2: Not reported  
 Incident Source City,St,Zip: Rutherford Boro, NJ 07070  
 Incident Source County: Bergen  
 DEP Requested: No  
 Confidential: Not reported  
 Notify Type: Not reported  
 Road Closed: Not reported  
 Direction: Not reported  
 Responsible Party: Not reported  
 Responsible Party Name: Not reported  
 Responsible Party Contact: Not reported  
 Responsible Party Title: Not reported  
 Responsible Party Phone: Not reported  
 Responsible Party Street: Not reported  
 Responsible Party County: Not reported  
 Responsible Party City,St,Zip: Not reported  
 Memo. Of Understanding: Not reported  
 Drill/trng Exercise: Not reported  
 Hazardous: Not reported

**AO208**  
**ESE**  
**1/4-1/2**  
**0.487 mi.**  
**2570 ft.**

**DUBOIS CHEMICALS**  
**DUBOIS ST & UNION AVE**  
**EAST RUTHERFORD BORO, NJ 07073**  
**Site 1 of 3 in cluster AO**

**NJ HIST HWS**  
**NJ Financial Assurance**  
**NJ ISRA**

**S103029210**  
**N/A**

**Relative:**  
**Lower**  
**Actual:**  
**6 ft.**

**HIST SHWS:**  
**Case Status:** Active  
 Status Date: 5/1/2003  
 Case ID: G000003805  
 Contact: BNCM  
 Sub Section Label: A: Sites with On-Site Sources of Contamination  
 Site Municipality: 0212

Map ID  
Direction  
Distance  
Elevation

MAP FINDINGS

Site

Database(s)

EDR ID Number  
EPA ID Number

**DUBOIS CHEMICALS (Continued)**

**S103029210**

Remedial Level Code: C2  
Classification exception area dt: Ongoing  
Classification exception area dt: 6/17/2003  
Deed Notice Status: None  
Deed Notice Date: Not reported  
Engineering Control Status: None  
Engineering Control Date: Not reported  
National Priorities List Status: Not reported  
National Priorities List Date: Not reported  
X Coordinate: 604327  
Y Coordinate: 725504  
Coordinate System: NJ State Plane (NAD83) - USFEET

**NJ Financial Assurance:**

Name: DUBOIS CHEMICALS  
Address: DUBOIS ST & UNION AVE  
City,State,Zip: EAST RUTHERFORD BOROUGH, NJ  
Dispositon Date: 12/01/2005  
RFS Disposition Description: NJEMS TRANSFER  
Institution: CHEMED CORPORATION  
RFS Type Description: Self Guarantee  
PI Number: Not reported  
Activity Class Code: Not reported  
Act Class Decode: Not reported  
Document Title: Not reported

**NJ ISRA:**

Name: DUBOIS CHEMICALS  
Address: UNION AVENUE AT DUBOIS STREET  
City,State,Zip: EAST RUTHERFORD BORO, NJ 07073  
Pi Number: G000003805  
Action Number: LSR110001  
Title: E91127 DuBois Chemicals Incorp  
Isra Trg: Finalized Date: Not reported  
Start Date: 2003-05-01  
Case Status: Assigned to Program  
Case No: E91127  
Case Name: DuBois Chemicals Incorporated  
Trigger Type: Stock Transfer  
Trigger Date: 1991-05-21

Name: DUBOIS CHEMICALS  
Address: UNION AVENUE AT DUBOIS STREET  
City,State,Zip: EAST RUTHERFORD BORO, NJ 07073  
Pi Number: G000003805  
Action Number: LSR110001  
Title: E91127 DuBois Chemicals Incorp  
Isra Trg: Finalized Date: Not reported  
Start Date: 2011-11-16  
Case Status: LSRP Oversight  
Case No: E91127  
Case Name: DuBois Chemicals Incorporated  
Trigger Type: Stock Transfer  
Trigger Date: 1991-05-21

Name: DUBOIS CHEMICALS



Map ID  
Direction  
Distance  
Elevation

MAP FINDINGS

Site

Database(s)

EDR ID Number  
EPA ID Number

**DUBOIS CHEMICALS (Continued)**

**S103029210**

Address: UNION AVENUE AT DUBOIS STREET  
City,State,Zip: EAST RUTHERFORD BORO, NJ 07073  
Pi Number: G000003805  
Action Number: LSR110001  
Title: E91127 DuBois Chemicals Incorp  
Isra Trg: Finalized Date Not reported  
Start Date: 2003-05-01  
Case Status: Assigned to Program  
Case No: E91571  
Case Name: Dubois Chemicals Incorporated  
Trigger Type: Stock Transfer  
Trigger Date: 1991-05-21

Name: DUBOIS CHEMICALS  
Address: UNION AVENUE AT DUBOIS STREET  
City,State,Zip: EAST RUTHERFORD BORO, NJ 07073  
Pi Number: G000003805  
Action Number: LSR110001  
Title: E91127 DuBois Chemicals Incorp  
Isra Trg: Finalized Date Not reported  
Start Date: 2011-11-16  
Case Status: LSRP Oversight  
Case No: E91571  
Case Name: Dubois Chemicals Incorporated  
Trigger Type: Stock Transfer  
Trigger Date: 1991-05-21

Name: DUBOIS CHEMICALS  
Address: UNION AVENUE AT DUBOIS STREET  
City,State,Zip: EAST RUTHERFORD BORO, NJ 07073  
Pi Number: G000003805  
Action Number: LSR110001  
Title: E91127 DuBois Chemicals Incorp  
Isra Trg: Finalized Date Not reported  
Start Date: 2003-05-01  
Case Status: Assigned to Program  
Case No: E92738  
Case Name: Diversey Corporation  
Trigger Type: Stock Transfer  
Trigger Date: 1991-05-21

Name: DUBOIS CHEMICALS  
Address: UNION AVENUE AT DUBOIS STREET  
City,State,Zip: EAST RUTHERFORD BORO, NJ 07073  
Pi Number: G000003805  
Action Number: LSR110001  
Title: E91127 DuBois Chemicals Incorp  
Isra Trg: Finalized Date Not reported  
Start Date: 2011-11-16  
Case Status: LSRP Oversight  
Case No: E92738  
Case Name: Diversey Corporation  
Trigger Type: Stock Transfer  
Trigger Date: 1991-05-21

Map ID  
Direction  
Distance  
Elevation

MAP FINDINGS

Site

Database(s)

EDR ID Number  
EPA ID Number

AO209  
ESE  
1/4-1/2  
0.487 mi.  
2570 ft.

DUBOIS CHEMICALS  
UNION AVE & DUBOIS ST  
EAST RUTHERFORD BOROUGH, NJ 07073

NJ SHWS  
NJ INST CONTROL  
NJ BROWNFIELDS

S108972739  
N/A

Site 2 of 3 in cluster AO

Relative:  
Lower

SHWS:  
Name: DUBOIS CHEMICALS  
Address: UNION AVE & DUBOIS ST  
City,State,Zip: EAST RUTHERFORD BORO, NJ  
Site ID: 63749  
Status: Active  
Home Owner: No  
PI Number: G000003805

Actual:  
6 ft.

Detail As Of April 2012:  
X Coord Site: 604327  
X Coord PI: 604327  
Y Coord Site: 725504  
Y Coord PI: 725504

NJ INSTITUTIONAL CONTROL:

Facility ID: 63749  
Date Established (SI): 06/17/2003  
Date Closed/Lifted (SI): Not reported  
PI Number: G000003805  
PI Name: DUBOIS CHEMICALS  
CEA Description (SI): Ethylidene dichloride  
CEA Case Track #: 46479  
CEA Duration: 5.00  
Intermediate Durations: No

Facility ID: 63749  
Date Established (SI): 06/17/2003  
Date Closed/Lifted (SI): Not reported  
PI Number: G000003805  
PI Name: DUBOIS CHEMICALS  
CEA Description (SI): Ethylidene dichloride  
CEA Case Track #: 46480  
CEA Duration: 5.00  
Intermediate Durations: No

Facility ID: 63749  
Date Established (SI): 06/17/2003  
Date Closed/Lifted (SI): Not reported  
PI Number: G000003805  
PI Name: DUBOIS CHEMICALS  
CEA Description (SI): Ethylidene dichloride  
CEA Case Track #: 46481  
CEA Duration: 5.00  
Intermediate Durations: No

Facility ID: 63749  
Date Established (SI): 06/17/2003  
Date Closed/Lifted (SI): Not reported  
PI Number: G000003805  
PI Name: DUBOIS CHEMICALS  
CEA Description (SI): Ethylidene dichloride  
CEA Case Track #: 46482

Map ID  
Direction  
Distance  
Elevation

MAP FINDINGS

Site

Database(s)

EDR ID Number  
EPA ID Number

**DUBOIS CHEMICALS (Continued)**

**S108972739**

CEA Duration: 5.00  
Intermediate Durations: No

Facility ID: 63749  
Date Established (SI): 06/17/2003  
Date Closed/Lifted (SI): Not reported  
PI Number: G000003805  
PI Name: DUBOIS CHEMICALS  
CEA Description (SI): Ethylidene dichloride  
CEA Case Track #: Not reported  
CEA Duration: 5.00  
Intermediate Durations: No

Facility ID: 63749  
Date Established (SI): 06/17/2003  
Date Closed/Lifted (SI): Not reported  
PI Number: G000003805  
PI Name: DUBOIS CHEMICALS  
CEA Description (SI): Methylene chloride (Dichloromethane)  
CEA Case Track #: 46479  
CEA Duration: 5.00  
Intermediate Durations: No

Facility ID: 63749  
Date Established (SI): 06/17/2003  
Date Closed/Lifted (SI): Not reported  
PI Number: G000003805  
PI Name: DUBOIS CHEMICALS  
CEA Description (SI): Methylene chloride (Dichloromethane)  
CEA Case Track #: 46480  
CEA Duration: 5.00  
Intermediate Durations: No

Facility ID: 63749  
Date Established (SI): 06/17/2003  
Date Closed/Lifted (SI): Not reported  
PI Number: G000003805  
PI Name: DUBOIS CHEMICALS  
CEA Description (SI): Methylene chloride (Dichloromethane)  
CEA Case Track #: 46481  
CEA Duration: 5.00  
Intermediate Durations: No

Facility ID: 63749  
Date Established (SI): 06/17/2003  
Date Closed/Lifted (SI): Not reported  
PI Number: G000003805  
PI Name: DUBOIS CHEMICALS  
CEA Description (SI): Methylene chloride (Dichloromethane)  
CEA Case Track #: 46482  
CEA Duration: 5.00  
Intermediate Durations: No

Facility ID: 63749  
Date Established (SI): 06/17/2003  
Date Closed/Lifted (SI): Not reported  
PI Number: G000003805

Map ID  
Direction  
Distance  
Elevation

MAP FINDINGS

Site

Database(s)

EDR ID Number  
EPA ID Number

**DUBOIS CHEMICALS (Continued)**

**S108972739**

PI Name: DUBOIS CHEMICALS  
CEA Description (SI): Methylene chloride (Dichloromethane)  
CEA Case Track #: Not reported  
CEA Duration: 5.00  
Intermediate Durations: No

Facility ID: 63749  
Date Established (SI): 06/17/2003  
Date Closed/Lifted (SI): Not reported  
PI Number: G000003805  
PI Name: DUBOIS CHEMICALS  
CEA Description (SI): Tetrachloroethylene  
CEA Case Track #: 46479  
CEA Duration: 5.00  
Intermediate Durations: No

Facility ID: 63749  
Date Established (SI): 06/17/2003  
Date Closed/Lifted (SI): Not reported  
PI Number: G000003805  
PI Name: DUBOIS CHEMICALS  
CEA Description (SI): Tetrachloroethylene  
CEA Case Track #: 46480  
CEA Duration: 5.00  
Intermediate Durations: No

Facility ID: 63749  
Date Established (SI): 06/17/2003  
Date Closed/Lifted (SI): Not reported  
PI Number: G000003805  
PI Name: DUBOIS CHEMICALS  
CEA Description (SI): Tetrachloroethylene  
CEA Case Track #: 46481  
CEA Duration: 5.00  
Intermediate Durations: No

Facility ID: 63749  
Date Established (SI): 06/17/2003  
Date Closed/Lifted (SI): Not reported  
PI Number: G000003805  
PI Name: DUBOIS CHEMICALS  
CEA Description (SI): Tetrachloroethylene  
CEA Case Track #: 46482  
CEA Duration: 5.00  
Intermediate Durations: No

Facility ID: 63749  
Date Established (SI): 06/17/2003  
Date Closed/Lifted (SI): Not reported  
PI Number: G000003805  
PI Name: DUBOIS CHEMICALS  
CEA Description (SI): Tetrachloroethylene  
CEA Case Track #: Not reported  
CEA Duration: 5.00  
Intermediate Durations: No

Facility ID: 63749

Map ID  
Direction  
Distance  
Elevation

MAP FINDINGS

Site

Database(s)

EDR ID Number  
EPA ID Number

**DUBOIS CHEMICALS (Continued)**

**S108972739**

Date Established (SI): 06/17/2003  
Date Closed/Lifted (SI): Not reported  
PI Number: G000003805  
PI Name: DUBOIS CHEMICALS  
CEA Description (SI): Toluene  
CEA Case Track #: 46479  
CEA Duration: 5.00  
Intermediate Durations: No

Facility ID: 63749  
Date Established (SI): 06/17/2003  
Date Closed/Lifted (SI): Not reported  
PI Number: G000003805  
PI Name: DUBOIS CHEMICALS  
CEA Description (SI): Toluene  
CEA Case Track #: 46480  
CEA Duration: 5.00  
Intermediate Durations: No

Facility ID: 63749  
Date Established (SI): 06/17/2003  
Date Closed/Lifted (SI): Not reported  
PI Number: G000003805  
PI Name: DUBOIS CHEMICALS  
CEA Description (SI): Toluene  
CEA Case Track #: 46481  
CEA Duration: 5.00  
Intermediate Durations: No

Facility ID: 63749  
Date Established (SI): 06/17/2003  
Date Closed/Lifted (SI): Not reported  
PI Number: G000003805  
PI Name: DUBOIS CHEMICALS  
CEA Description (SI): Toluene  
CEA Case Track #: 46482  
CEA Duration: 5.00  
Intermediate Durations: No

Facility ID: 63749  
Date Established (SI): 06/17/2003  
Date Closed/Lifted (SI): Not reported  
PI Number: G000003805  
PI Name: DUBOIS CHEMICALS  
CEA Description (SI): Toluene  
CEA Case Track #: Not reported  
CEA Duration: 5.00  
Intermediate Durations: No

Facility ID: 63749  
Date Established (SI): 06/17/2003  
Date Closed/Lifted (SI): Not reported  
PI Number: G000003805  
PI Name: DUBOIS CHEMICALS  
CEA Description (SI): Trichloroethane (1,1,1)  
CEA Case Track #: 46479  
CEA Duration: 5.00

Map ID  
Direction  
Distance  
Elevation

MAP FINDINGS

Site

Database(s)

EDR ID Number  
EPA ID Number

**DUBOIS CHEMICALS (Continued)**

**S108972739**

Intermediate Durations: No

Facility ID: 63749  
Date Established (SI): 06/17/2003  
Date Closed/Lifted (SI): Not reported  
PI Number: G000003805  
PI Name: DUBOIS CHEMICALS  
CEA Description (SI): Trichloroethane (1,1,1)  
CEA Case Track #: 46480  
CEA Duration: 5.00  
Intermediate Durations: No

Facility ID: 63749  
Date Established (SI): 06/17/2003  
Date Closed/Lifted (SI): Not reported  
PI Number: G000003805  
PI Name: DUBOIS CHEMICALS  
CEA Description (SI): Trichloroethane (1,1,1)  
CEA Case Track #: 46481  
CEA Duration: 5.00  
Intermediate Durations: No

Facility ID: 63749  
Date Established (SI): 06/17/2003  
Date Closed/Lifted (SI): Not reported  
PI Number: G000003805  
PI Name: DUBOIS CHEMICALS  
CEA Description (SI): Trichloroethane (1,1,1)  
CEA Case Track #: 46482  
CEA Duration: 5.00  
Intermediate Durations: No

Facility ID: 63749  
Date Established (SI): 06/17/2003  
Date Closed/Lifted (SI): Not reported  
PI Number: G000003805  
PI Name: DUBOIS CHEMICALS  
CEA Description (SI): Trichloroethane (1,1,1)  
CEA Case Track #: Not reported  
CEA Duration: 5.00  
Intermediate Durations: No

Facility ID: 63749  
Date Established (SI): 06/17/2003  
Date Closed/Lifted (SI): Not reported  
PI Number: G000003805  
PI Name: DUBOIS CHEMICALS  
CEA Description (SI): Trichloroethylene  
CEA Case Track #: 46479  
CEA Duration: 5.00  
Intermediate Durations: No

Facility ID: 63749  
Date Established (SI): 06/17/2003  
Date Closed/Lifted (SI): Not reported  
PI Number: G000003805  
PI Name: DUBOIS CHEMICALS

Map ID  
Direction  
Distance  
Elevation

MAP FINDINGS

Site

Database(s)

EDR ID Number  
EPA ID Number

**DUBOIS CHEMICALS (Continued)**

**S108972739**

CEA Description (SI): Trichloroethylene  
CEA Case Track #: 46480  
CEA Duration: 5.00  
Intermediate Durations: No

Facility ID: 63749  
Date Established (SI): 06/17/2003  
Date Closed/Lifted (SI): Not reported  
PI Number: G000003805  
PI Name: DUBOIS CHEMICALS  
CEA Description (SI): Trichloroethylene  
CEA Case Track #: 46481  
CEA Duration: 5.00  
Intermediate Durations: No

Facility ID: 63749  
Date Established (SI): 06/17/2003  
Date Closed/Lifted (SI): Not reported  
PI Number: G000003805  
PI Name: DUBOIS CHEMICALS  
CEA Description (SI): Trichloroethylene  
CEA Case Track #: 46482  
CEA Duration: 5.00  
Intermediate Durations: No

Facility ID: 63749  
Date Established (SI): 06/17/2003  
Date Closed/Lifted (SI): Not reported  
PI Number: G000003805  
PI Name: DUBOIS CHEMICALS  
CEA Description (SI): Trichloroethylene  
CEA Case Track #: Not reported  
CEA Duration: 5.00  
Intermediate Durations: No

Facility ID: 63749  
Date Established (SI): 06/17/2003  
Date Closed/Lifted (SI): Not reported  
PI Number: G000003805  
PI Name: DUBOIS CHEMICALS  
CEA Description (SI): Xylenes (total)  
CEA Case Track #: 46479  
CEA Duration: 5.00  
Intermediate Durations: No

Facility ID: 63749  
Date Established (SI): 06/17/2003  
Date Closed/Lifted (SI): Not reported  
PI Number: G000003805  
PI Name: DUBOIS CHEMICALS  
CEA Description (SI): Xylenes (total)  
CEA Case Track #: 46480  
CEA Duration: 5.00  
Intermediate Durations: No

Facility ID: 63749  
Date Established (SI): 06/17/2003

Map ID  
Direction  
Distance  
Elevation

MAP FINDINGS

Site

Database(s)

EDR ID Number  
EPA ID Number

**DUBOIS CHEMICALS (Continued)**

**S108972739**

Date Closed/Lifted (SI): Not reported  
PI Number: G000003805  
PI Name: DUBOIS CHEMICALS  
CEA Description (SI): Xylenes (total)  
CEA Case Track #: 46481  
CEA Duration: 5.00  
Intermediate Durations: No

Facility ID: 63749  
Date Established (SI): 06/17/2003  
Date Closed/Lifted (SI): Not reported  
PI Number: G000003805  
PI Name: DUBOIS CHEMICALS  
CEA Description (SI): Xylenes (total)  
CEA Case Track #: 46482  
CEA Duration: 5.00  
Intermediate Durations: No

Facility ID: 63749  
Date Established (SI): 06/17/2003  
Date Closed/Lifted (SI): Not reported  
PI Number: G000003805  
PI Name: DUBOIS CHEMICALS  
CEA Description (SI): Xylenes (total)  
CEA Case Track #: Not reported  
CEA Duration: 5.00  
Intermediate Durations: No

**BROWNFIELDS:**

Name: DUBOIS CHEMICALS  
Address: UNION AVE & DUBOIS ST  
City,State,Zip: EAST RUTHERFORD BOROUGH, EAST RUTHERFORD BOROUGH 07073  
Price: Not reported  
Assessed Value: Not reported  
Property Size: Unknown  
Annual Taxes: Not reported  
Representative Address: Not reported  
Representative City/State/Zip: Not reported  
Submitter Name: Not reported  
Submitter Address1: Not reported  
Submitter Address2: Not reported  
Submitter City: Not reported  
Submitter State: Not reported  
Submitter Zip: Not reported  
Submitter Email: Not reported  
Submitter Phone: Not reported  
Transaction Type: Not reported  
Transfer Type: Not reported  
Site Number: 3978  
X Coordinate: 604327  
Y Coordinate: 725504  
Coord: 604327:725504  
AutoID: Not reported  
Ownership Type: unknown  
Ownership: DEP Case  
PStatus: DEP Case  
PI Number: G000003805



Map ID  
Direction  
Distance  
Elevation

MAP FINDINGS

Site

Database(s)

EDR ID Number  
EPA ID Number

**DUBOIS CHEMICALS (Continued)**

**S108972739**

Owner Name:	John Forrester
Owner Address + Owner Street:	12025 Tech Centre Drive
Owner City:	Livonia
Owner State:	MI
Owner Zip Code:	481501222
Owner County:	Not reported
Owner Phone:	9999999999
Owner Fax:	9999999999
Owner Email:	Not reported
Owner Organization:	Diversey Corporation
Authorized Representative:	Not reported
Auth Rep Relation to Owner:	Not reported
Municipal Contact Name:	Not reported
Municipal Contact Street:	Not reported
Municipal Contact City:	Not reported
Municipal Contact State:	Not reported
Municipal Contact Zip Code:	Not reported
Municipal Contact Phone:	9999999999
Municipal Contact Fax:	9999999999
Municipal Contact Email:	Not reported
Department:	Not reported
Municipal Contact Title:	Not reported
Contact Relation to Owner:	Not reported
Current Zoning:	Not reported
Proposed Zoning:	Not reported
Copy of Title Insurance:	Not reported
Block:	102
Lot:	2
Development Plan Completed:	Unknown
Market Study Completed:	Unknown
Current Activity:	Not reported
Current Operations:	Not reported
Prior Operations:	Not reported
Deed Restrictions:	Unknown
Easements:	Unknown
Buildings:	Not reported
Condition of Buildings:	Not reported
Square Footage:	Not reported
Total Buildable Space:	Not reported
Lease Price:	Not reported
Tax Certificate:	Unknown
Tax Lien:	Unknown
Other Liens/Judgements:	No
Traffic Study:	Unknown
Road Access:	Not reported
Waterfront Access:	Unknown
Airport Access:	Unknown
Public Transportation Access:	Unknown
Major Highway Name:	Not reported
Major Highway Interchange:	Not reported
Major Highway Miles Away:	Not reported
Local Highway Name:	Not reported
Local Highway Interchange:	Not reported
Local Highway Miles Away:	Not reported
Rail Type:	Not reported
Rail Name:	Not reported
Rail Station:	Not reported

Map ID  
Direction  
Distance  
Elevation

MAP FINDINGS

Site

Database(s)

EDR ID Number  
EPA ID Number

**DUBOIS CHEMICALS (Continued)**

**S108972739**

Rail Miles Away:	Not reported
Public Water:	Unknown
Electric:	Unknown
Gas:	Unknown
Public Sewer:	Unknown
Telephone:	Unknown
Cable:	Unknown
Fiber Optics:	Unknown
Wetlands:	No
Sensitive Ecosystems/Habitats:	No
Endangered Species:	No
Historic/Archeological Site:	No
100 Year Flood Plain:	No
500 Year Flood Plain:	No
Environmental Report Copies:	Yes
List Containing Site:	Not reported
Preliminary Assessment:	No
Site Investigation:	No
Remedial Investigation:	No
Remedial Action Workplan:	No
Voluntary Cleanup Program:	No
Environmental Litigation:	No
Remediation In Progress:	Yes
Remediation Estimated Complete Date:	Not reported
Regulatory sign-off:	No
Regulatory Sign-Off Description:	Not reported
Other Incentives:	No
Low Interest Rates:	No
HDSRF Grants:	No
TIF:	No
HDSRF Loans:	No
USA Loans:	No
USA Grants:	No
Designated Redevelopment Area:	No
Environmental Opportunity Zone:	No
Tax Rebate or Abatement:	No
Empowerment Zone (Federal):	No
Urban Coordinating Council Neighborhood:	No
Enterprise Community (Federal):	No
Urban Enterprise Zone:	No
Additional Comments:	1) Assigned to Program,5/1/2003 2) C2: Formal Design - Known Source or Release with GW Contamination established 5/21/1991
County_int_FK:	2
Municipality_int_FK:	34
Planning Area Designation:	Planning Area 1
Authorized Representative Email:	Not reported
Authorized Representative Phone:	9999999999
General Comments:	Not reported

Map ID  
Direction  
Distance  
Elevation

MAP FINDINGS

Site

Database(s)

EDR ID Number  
EPA ID Number

AO210  
ESE  
1/4-1/2  
0.487 mi.  
2570 ft.

**DIAMOND CHEMICAL CO - EAST RUTHERFORD  
UNION AVE & DUBOIS ST  
EAST RUTHERFORD, NJ 07073**

**NJ MAJOR FACILITIES  
NJ HIST MAJOR FACILITIES**

**S102958643  
N/A**

**Site 3 of 3 in cluster AO**

**Relative:  
Lower  
Actual:  
6 ft.**

MAJOR FACILITIES:

Name: DIAMOND CHEMICAL CO - EAST RUTHERFORD  
Address: UNION AVE & DUBOIS ST  
City,State,Zip: EAST RUTHERFORD, NJ 07073  
Department Integrated Facility File Number: 021200272000  
Fac Contact Name: MICHAEL GREENBERG  
Fac Contact Title: VICE PRESIDENT OPERATIONS  
Mailing Address: UNION AVE & DUBOIS ST  
Mailing City,St,Zip: East Rutherford, NJ 07073

NJ HIST MAJOR:

Facility ID: 021200272000  
CAS Number: 111-42-2  
Maximum Amount Stored: 2400  
Hazardous Substance: DIETHANOLAMINE,  
Storage Type: ABOVEGROUND

Facility ID: 021200272000  
CAS Number: 7664-38-2  
Maximum Amount Stored: 2600  
Hazardous Substance: PHOSPHORIC ACID  
Storage Type: ABOVEGROUND

Facility ID: 021200272000  
CAS Number: 1310-73-2  
Maximum Amount Stored: 37100  
Hazardous Substance: SODIUM HYDROXIDE  
Storage Type: ABOVEGROUND

Facility ID: 021200272000  
CAS Number: 64742-94-5  
Maximum Amount Stored: 10680  
Hazardous Substance: PETROLEUM HYDROCARBON  
Storage Type: ABOVEGROUND

Facility ID: 021200272000  
CAS Number: 67-63-0  
Maximum Amount Stored: 2600  
Hazardous Substance: ISOPROPYL ALCOHOL  
Storage Type: ABOVEGROUND

Facility ID: 021200272000  
CAS Number: \*\*\*\*\*  
Maximum Amount Stored: 11660  
Hazardous Substance: GLYCOL ETHER  
Storage Type: ABOVEGROUND

Facility ID: 021200272000  
CAS Number: 68476-30-2  
Maximum Amount Stored: 30000  
Hazardous Substance: #2 FUEL OIL  
Storage Type: ABOVEGROUND

Map ID  
 Direction  
 Distance  
 Elevation

MAP FINDINGS

Site

Database(s)

EDR ID Number  
 EPA ID Number

**DIAMOND CHEMICAL CO - EAST RUTHERFORD (Continued)**

**S102958643**

Facility ID: 021200272000  
 CAS Number: 27176-87-0  
 Maximum Amount Stored: 8225  
 Hazardous Substance: DODECYLBENZENESULFONIC ACID  
 Storage Type: ABOVEGROUND

Facility ID: 021200272000  
 CAS Number: 1310-58-3  
 Maximum Amount Stored: 11850  
 Hazardous Substance: POTASSIUM HYDROXIDE  
 Storage Type: ABOVEGROUND

Facility ID: 021200272000  
 CAS Number: 7681-52-9  
 Maximum Amount Stored: 5000  
 Hazardous Substance: SODIUM HYPOCHLORITE  
 Storage Type: ABOVEGROUND

**211  
 NW  
 1/4-1/2  
 0.487 mi.  
 2573 ft.**

**169 FAIRVIEW AVENUE  
 169 FAIRVIEW AVE  
 RUTHERFORD, NJ 07070**

**NJ SHWS S117847580  
 NJ NJEMS N/A  
 NJ Release**

**Relative:  
 Higher  
 Actual:  
 88 ft.**

SHWS:  
 Name: 169 FAIRVIEW AVENUE  
 Address: 169 FAIRVIEW AVE  
 City,State,Zip: RUTHERFORD BORO, NJ  
 Site ID: 545513  
 Status: Closed  
 Home Owner: Yes  
 PI Number: 683669

Detail As Of April 2012:  
 X Coord Site: Not reported  
 X Coord PI: Not reported  
 Y Coord Site: Not reported  
 Y Coord PI: Not reported

NJEMS:  
 Name: 169 FAIRVIEW AVENUE  
 Address: 169 FAIRVIEW AVE  
 City,State,Zip: RUTHERFORD, NJ 07070  
 Site Id: 545513  
 Municipality: RUTHERFORD BORO  
 Municipality Name From Spatial Overlay: RUTHERFORD BORO  
 GNIS Civil Code For Municipality: 885383  
 Municipal Code (NJ-1040): 0256  
 X Coord: 599819  
 Y Coord: 727991  
 Coord System: NJ STATE PLANE (NAD83) - USFEET  
 Coord Type: GIS Parcel Centroid  
 Coord Orign: DEP-SRP-GIS  
 State Standard Numeric Code From Spatial Overlay: 0256  
 Unique Feature Number For Municipality From Spatial Overlay: 3400365280  
 Eleven Digit Hydrologic Unit Code From Spatial Overlay): 02030103180  
 Fourteen Digit Hydrologic Unit Code From Spatial Overlay: 02030103180070  
 Watershed Management Area Number From Spatial Overlay: 05

Map ID  
Direction  
Distance  
Elevation

MAP FINDINGS

Site

Database(s)

EDR ID Number  
EPA ID Number

**169 FAIRVIEW AVENUE (Continued)**

**S117847580**

Watershed Management Area Name From Spatial Overlay: Hackensack, Hudson, and Pascack  
Water Region Code From Spatial Overlay: 1  
Water Region Name From Spatial Overlay: Northeast  
Sub Watershed Name From Overlay: Berrys Creek (below Paterson Ave)  
Watershed Name From Spatial Overlay: Hackensack R (below/incl Hirshfeld Bk)

**NJ Release:**

Name: Not reported  
Address: 169 FAIRVIEW AVE  
City,State,Zip: RUTHERFORD BORO, NJ 07070  
Facility Type: Residential  
Facility Phone: Not reported  
Incident Date: 03/13/2015  
Incident Time: Not reported  
Trenton Dispatch Log Number: 549733  
Case Number: 15-03-13-1522-42  
Date Received: 03/13/2015  
Nature of Incident: Not reported  
Operator: Not reported  
Incident Type: Underground Storage Tank  
Incident Location: RESIDENTIAL  
Location: Not reported  
Other Location: Not reported  
Contact Name: Not reported  
Caller Name: Not reported  
Caller Title: Not reported  
Caller Address: Not reported  
Caller City,St,Zip: Not reported  
Caller Telephone: Not reported  
Substance(s): Not reported  
Substance Type: Not reported  
Substance Identity: Not reported  
CAS Number: Not reported  
A310 Letter: Not reported  
TCPA Chemical: Not reported  
Hazrds Material: Not reported  
COMU: Not reported  
Ref. Code: Not reported  
Amt Released: Not reported  
Contained: Not reported  
Release Type: Not reported  
Release VE: Not reported  
Injuries: No  
Public Exposure: No  
Facility Evacuation: No  
Police at Scene: No  
Firemen at Scene: No  
Contamination of: Not reported  
Receiving Water: Not reported  
Status at Spill: Not reported  
NJ Spill Date: Not reported  
NJ Spill Time: Not reported  
NJ Spill Name: Not reported  
NJ Spill Title: Not reported  
NJ Spill Phone: Not reported  
Other Date: Not reported  
Other Time: Not reported

Map ID  
Direction  
Distance  
Elevation

MAP FINDINGS

Site

Database(s)

EDR ID Number  
EPA ID Number

169 FAIRVIEW AVENUE (Continued)

S117847580

Other Name:	Not reported
Other Title:	Not reported
Other Telephone:	Not reported
Public Evacuation:	No
Assistance Requested:	Not reported
Wind Direction/Speed:	Not reported
Local Municipality Notified:	Not reported
Local Municipality Name:	Not reported
Local Municipality Title:	Not reported
Local Municipality Telephone:	Not reported
Local Municipality Date:	Not reported
Local Municipality Time:	Not reported
Incident Description:	Not reported
Incident Name:	Not reported
Incident Referred To:	Not reported
Incident Region:	Not reported
Incident Telephone:	Not reported
Incident Date:	Not reported
Incident time:	Not reported
Incident ITM:	Not reported
Comments:	Not reported
Date A310 Letter Printed:	Not reported
Date Local Authority Was Notified:	Not reported
Date Updated:	Not reported
Date Report Faxed to Local Authority:	Not reported
Local Authority Notification Date:	Not reported
Rep Receive Date:	03/13/2015
Reporter Type:	Other
Reporter Name:	REDACTED
Reporter Title:	REDACTED
Reporter Org:	REDACTED
Reporter Address:	Not reported
Reporter City,St,Zip:	Not reported
Reporter County:	Not reported
Incident Status:	Terminated
Incident Category Source:	Other
Incident Source Name:	VINCENT LAMPARIELLO
Incident Source Address:	169 SAYREVILLE AVE
Incident Source Address 2:	Not reported
Incident Source City,St,Zip:	Rutherford Boro, NJ 07070
Incident Source County:	Bergen
DEP Requested:	No
Confidential:	Not reported
Notify Type:	Not reported
Road Closed:	Not reported
Direction:	Not reported
Responsible Party:	Not reported
Responsible Party Name:	Not reported
Responsible Party Contact:	Not reported
Responsible Party Title:	Not reported
Responsible Party Phone:	Not reported
Responsible Party Street:	Not reported
Responsible Party County:	Not reported
Responsible Party City,St,Zip:	Not reported
Memo. Of Understanding:	Not reported
Drill/trng Exercise:	Not reported
Hazardous:	Not reported

MAP FINDINGS

Map ID  
Direction  
Distance  
Elevation

Site

Database(s)

EDR ID Number  
EPA ID Number

212  
NNW  
1/4-1/2  
0.492 mi.  
2600 ft.

176 UNION AVENUE  
176 UNION AVE  
RUTHERFORD BORO, NJ 07070

NJ SHWS S107915385  
NJ HIST HWS N/A

Relative:  
Higher  
Actual:  
78 ft.

SHWS:  
Name: 176 UNION AVENUE  
Address: 176 UNION AVE  
City,State,Zip: RUTHERFORD BORO, NJ  
Site ID: 194447  
Status: Closed  
Home Owner: Yes  
PI Number: 255307

Detail As Of April 2012:  
X Coord Site: Not reported  
X Coord PI: Not reported  
Y Coord Site: Not reported  
Y Coord PI: Not reported

HIST SHWS:  
Case Status: Active  
Status Date: 6/8/2005  
Case ID: 255307  
Contact: County Environmental Health Act  
Sub Section Label: A: Sites with On-Site Sources of Contamination  
Site Municipality: 0256  
Remedial Level Code: C1  
Classification exception area dt: None  
Classification exception area dt: Not reported  
Deed Notice Status: None  
Deed Notice Date: Not reported  
Engineering Control Status: None  
Engineering Control Date: Not reported  
National Priorities List Status: Not reported  
National Priorities List Date: Not reported  
X Coordinate: Not reported  
Y Coordinate: Not reported  
Coordinate System: Not reported

213  
NE  
1/4-1/2  
0.496 mi.  
2618 ft.

BERGEN CNTY HOUSING AUTH BOILING SPRINGS GARD  
147 HACKENSACK ST  
EAST RUTHERFORD BORO, NJ 07073

NJ SHWS S113635873  
NJ NJEMS N/A  
NJ SPILLS  
NJ AIRS

Relative:  
Lower  
Actual:  
45 ft.

SHWS:  
Name: BOILING SPRINGS GARDEN  
Address: 147 HACKENSACK ST  
City,State,Zip: EAST RUTHERFORD BORO, NJ  
Site ID: 58016  
Status: Closed  
Home Owner: No  
PI Number: 033864

Detail As Of April 2012:  
X Coord Site: Not reported  
X Coord PI: Not reported  
Y Coord Site: Not reported

Map ID  
Direction  
Distance  
Elevation

MAP FINDINGS

Site

Database(s)

EDR ID Number  
EPA ID Number

**BERGEN CNTY HOUSING AUTH BOILING SPRINGS GARD (Continued)**

**S113635873**

Y Coord Pl: Not reported

**NJEMS:**

Name: BERGEN CNTY HOUSING AUTH BOILING SPRINGS GARD  
Address: 147 HACKENSACK ST  
City,State,Zip: EAST RUTHERFORD BORO, NJ 07073  
Site Id: 58016  
Municipality: EAST RUTHERFORD BORO  
Municipality Name From Spatial Overlay: EAST RUTHERFORD BORO  
GNIS Civil Code For Municipality: 885201  
Municipal Code (NJ-1040): 0212  
X Coord: 603943  
Y Coord: 727936  
Coord System: NJ STATE PLANE (NAD83) - USFEET  
Coord Type: Exact Address Match  
Coord Origin: DEP-GIS  
State Standard Numeric Code From Spatial Overlay: 0212  
Unique Feature Number For Municipality From Spatial Overlay: 3400319510  
Eleven Digit Hydrologic Unit Code From Spatial Overlay: 02030103180  
Fourteen Digit Hydrologic Unit Code From Spatial Overlay: 02030103180070  
Watershed Management Area Number From Spatial Overlay: 05  
Watershed Management Area Name From Spatial Overlay: Hackensack, Hudson, and Pascack  
Water Region Code From Spatial Overlay: 1  
Water Region Name From Spatial Overlay: Northeast  
Sub Watershed Name From Overlay: Berrys Creek (below Paterson Ave)  
Watershed Name From Spatial Overlay: Hackensack R (below/incl Hirshfeld Bk)

**NJ SPILL:**

Name: Not reported  
Address: 147 HACKENSACK STREET  
City,State,Zip: EAST RUTHERFORD BORO, NJ 07073  
Trenton Dispatch Log Number: 646925  
Case Number: 17-07-18-1617-11  
Notify Type: Not reported  
Date Received: 07/18/2017  
Location: Not reported  
Other Location: Not reported  
Incident Date: 07/18/2017  
Incident Time: Not reported  
A310 Letter: Not reported  
Ref. Code: Not reported  
COMU: Not reported  
CAS Number: Not reported  
Hazardous: Not reported  
Incident Location: HOUSING COMPLEX  
Facility Type: Residential  
Facility Phone: Not reported  
Substance(s): Not reported  
Substance Type: Not reported  
Substance Identity: Not reported  
TCPA Chemical: Not reported  
Hazrds Material: Not reported  
Amnt Released: Not reported  
Release VE: Not reported  
Contained: Not reported  
Release Type: Not reported



Map ID  
Direction  
Distance  
Elevation

MAP FINDINGS

Site

Database(s)

EDR ID Number  
EPA ID Number

**BERGEN CNTY HOUSING AUTH BOILING SPRINGS GARD (Continued)**

**S113635873**

Incident Desc:	Not reported
Status at Spill:	Not reported
NJ Spill Date:	Not reported
NJ Spill Time:	Not reported
NJ Spill Name:	Not reported
NJ Spill Title:	Not reported
NJ Spill Phone:	Not reported
Other Date:	Not reported
Other Time:	Not reported
Other Name:	Not reported
Other Title:	Not reported
Other Phone:	Not reported
Injuries:	No
Public Exposure:	No
Road Closed:	Not reported
Facility Evacuation:	No
Receiving Water:	Not reported
Public Evacuation:	No
Police at Scene:	No
Firemen at Scene:	No
Contamination of:	Not reported
Nature of Incident:	Not reported
Wind Direction/Speed:	Not reported
Assistance Requested:	Not reported
Memo. Of Understanding:	Not reported
Drill/trng Exercise:	Not reported
Operator:	Not reported
Contact Name:	JANET PINKNEY
Caller Name:	Not reported
Caller Title:	Not reported
Caller Address:	Not reported
Caller City,St,Zip:	Not reported
Caller Phone:	Not reported
Responsible Party:	Not reported
Responsible Party Name:	Not reported
Responsible Party Contact:	Not reported
Responsible Party Title:	Not reported
Responsible Party Telephone:	Not reported
Responsible Party Street:	Not reported
Responsible Party Municipality:	Not reported
Responsible Party State:	Not reported
Responsible Party Zip:	Not reported
Responsible City,St,Zip:	Not reported
Responsible Party County:	Not reported
Local Municipality:	Not reported
Local Municipality Name:	Not reported
Local Municipality Title:	Not reported
Local Municipality Phone:	Not reported
Local Municipality Date:	Not reported
Local Municipality Time:	Not reported
Incident Name:	Not reported
Incident Referred To:	Not reported
Incident Region:	Not reported
Incident Phone:	Not reported
Incident Date:	Not reported
Comments:	Not reported
Date A310 Letter Printed:	Not reported

Map ID  
Direction  
Distance  
Elevation

MAP FINDINGS

Site

Database(s)

EDR ID Number  
EPA ID Number

**BERGEN CNTY HOUSING AUTH BOILING SPRINGS GARD (Continued)**

**S113635873**

Date Local Authority Was Notified: Not reported  
Date Update: Not reported  
Date Report Faxed to Local Authority: Not reported  
Local Authority Notification Date: Not reported  
Reporter Name: REDACTED  
Reporter Type: Facility Rep.  
Rep Received Date: 07/18/2017  
Reporter Title: REDACTED  
Reporter Orgzn: REDACTED  
Reporter Address: Not reported  
Reporter City,St,Zip: Not reported  
Reporter County: Not reported  
Incident Type: Spill  
Incident Status: Terminated  
Incident Source Category: Other  
Incident Source Name: PSE&G  
Incident Source Address: 325 COUNTY AVE  
Incident Source Address 2: Not reported  
Incident Source City,St,Zip: Secaucus Town, NJ 07094  
Incident Source County: Hudson  
DEP Requested: No  
Confidential: Not reported

**AIRS:**

Name: BERGEN CNTY HOUSING AUTH BOILING SPRINGS GARD  
Address: 147 HACKENSACK ST  
City,State,Zip: EAST RUTHERFORD BORO, NJ 07073  
Emission Year: Not reported  
Facility Number: 03639  
NAICS Code: Not reported  
Pollutant Name: Not reported  
Tons/Year lbs/Year For Taps 1000 Tons/Year For CO2: Not reported  
Tons/Season (5/1-9/30): Not reported  
Lbs/Day Peak Ozone Season (6/1-8/31): Not reported  
Lbs/Day Co-season (12/1-2/31): Not reported  
Permit of Emission: PERMIT  
X Coordinate: 603943  
Y Coordinate: 727936  
Coordinate Units: NJ State Plane (NAD83) - USFEET  
Coordinate Type: Exact Address Match  
Active Number: GEN140001  
Active Type Description: (GP-005A) Emergency Generators Burning Distillate Fuels  
Document Status: Approved  
Expiration Date: 12/08/2019  
Active Flag: Y  
NAICS Description: Not reported  
TPY of Fugitive Emissions: Not reported  
TPY of Non-Fugitive Emissions: Not reported  
Ozone Season Non-Fugitives: Not reported  
Ozone Season Fugitive: Not reported  
May Sep Fugitive QTY: Not reported  
May Sep Total QTY: Not reported

Map ID  
 Direction  
 Distance  
 Elevation

MAP FINDINGS

EDR ID Number  
 EPA ID Number

214  
 West  
 1/2-1  
 0.501 mi.  
 2643 ft.

**71 WOODWARD AVENUE**  
**71 WOODWARD AVE**  
**RUTHERFORD BORO, NJ 07070**

**NJ SHWS S117241351**  
**NJ NJEMS N/A**  
**NJ Release**

**Relative:**  
**Higher**  
**Actual:**  
**107 ft.**

**SHWS:**  
 Name: 71 WOODWARD AVENUE  
 Address: 71 WOODWARD AVE  
 City,State,Zip: RUTHERFORD BORO, NJ  
 Site ID: 515654  
 Status: Closed  
 Home Owner: Yes  
 PI Number: 647933

Detail As Of April 2012:  
 X Coord Site: Not reported  
 X Coord PI: Not reported  
 Y Coord Site: Not reported  
 Y Coord PI: Not reported

**NJEMS:**  
 Name: 71 WOODWARD AVENUE  
 Address: 71 WOODWARD AVE  
 City,State,Zip: RUTHERFORD BORO, NJ 07070  
 Site Id: 515654  
 Municipality: RUTHERFORD BORO  
 Municipality Name From Spatial Overlay: RUTHERFORD BORO  
 GNIS Civil Code For Municipality: 885383  
 Municipal Code (NJ-1040): 0256  
 X Coord: 599277  
 Y Coord: 726296  
 Coord System: NJ STATE PLANE (NAD83) - USFEET  
 Coord Type: Digital Image  
 Coord Orign: DEP-SRP-GIS  
 State Standard Numeric Code From Spatial Overlay: 0256  
 Unique Feature Number For Municipality From Spatial Overlay: 3400365280  
 Eleven Digit Hydrologic Unit Code From Spatial Overlay: 02030103150  
 Fourteen Digit Hydrologic Unit Code From Spatial Overlay: 02030103150030  
 Watershed Management Area Number From Spatial Overlay: 04  
 Watershed Management Area Name From Spatial Overlay: Lower Passaic and Saddle  
 Water Region Code From Spatial Overlay: 1  
 Water Region Name From Spatial Overlay: Northeast  
 Sub Watershed Name From Overlay: Passaic R Lwr (Second R to Saddle R)  
 Watershed Name From Spatial Overlay: Passaic River Lower (Nwk Bay to Saddle)

**NJ Release:**  
 Name: Not reported  
 Address: 71 WOODWARD AVE  
 City,State,Zip: RUTHERFORD BORO, NJ 07070  
 Facility Type: Residential  
 Facility Phone: Not reported  
 Incident Date: 05/14/2014  
 Incident Time: Not reported  
 Trenton Dispatch Log Number: 516797  
 Case Number: 14-05-14-0954-53  
 Date Received: 05/14/2014  
 Nature of Incident: Not reported  
 Operator: Not reported

Map ID  
Direction  
Distance  
Elevation

MAP FINDINGS

Site

Database(s)

EDR ID Number  
EPA ID Number

71 WOODWARD AVENUE (Continued)

S117241351

Incident Type:	Underground Storage Tank
Incident Location:	IN THE AREA OF
Location:	Not reported
Other Location:	Not reported
Contact Name:	SHAYNA ADAEE
Caller Name:	Not reported
Caller Title:	Not reported
Caller Address:	Not reported
Caller City,St,Zip:	Not reported
Caller Telephone:	Not reported
Substance(s):	Not reported
Substance Type:	Not reported
Substance Identity:	Not reported
CAS Number:	Not reported
A310 Letter:	Not reported
TCPA Chemical:	Not reported
Hazrds Material:	Not reported
COMU:	Not reported
Ref. Code:	Not reported
Amt Released:	Not reported
Contained:	Not reported
Release Type:	Not reported
Release VE:	Not reported
Injuries:	No
Public Exposure:	No
Facility Evacuation:	No
Police at Scene:	No
Firemen at Scene:	No
Contamination of:	Not reported
Receiving Water:	Not reported
Status at Spill:	Not reported
NJ Spill Date:	Not reported
NJ Spill Time:	Not reported
NJ Spill Name:	Not reported
NJ Spill Title:	Not reported
NJ Spill Phone:	Not reported
Other Date:	Not reported
Other Time:	Not reported
Other Name:	Not reported
Other Title:	Not reported
Other Telephone:	Not reported
Public Evacuation:	No
Assistance Requested:	Not reported
Wind Direction/Speed:	Not reported
Local Municipality Notified:	Not reported
Local Municipality Name:	Not reported
Local Municipality Title:	Not reported
Local Municipality Telephone:	Not reported
Local Municipality Date:	Not reported
Local Municipality Time:	Not reported
Incident Description:	Not reported
Incident Name:	Not reported
Incident Referred To:	Not reported
Incident Region:	Not reported
Incident Telephone:	Not reported
Incident Date:	Not reported
Incident time:	Not reported

Map ID  
Direction  
Distance  
Elevation

MAP FINDINGS

Site

Database(s)

EDR ID Number  
EPA ID Number

71 WOODWARD AVENUE (Continued)

S117241351

Incident ITM: Not reported  
Comments: Not reported  
Date A310 Letter Printed: Not reported  
Date Local Authority Was Notified: Not reported  
Date Updated: Not reported  
Date Report Faxed to Local Authority: Not reported  
Local Authority Notification Date: Not reported  
Rep Receive Date: 05/14/2014  
Reporter Type: Other  
Reporter Name: REDACTED  
Reporter Title: REDACTED  
Reporter Org: REDACTED  
Reporter Address: Not reported  
Reporter City,St,Zip: Not reported  
Reporter County: Not reported  
Incident Status: Terminated  
Incident Category Source: Other  
Incident Source Name: ESTATE OF STEVEN GUARDINO  
Incident Source Address: 56 BLOOMS CORNERS  
Incident Source Address 2: WARWICK  
Incident Source City,St,Zip: Out Of State, NY 10990  
Incident Source County: Out Of State  
DEP Requested: No  
Confidential: Not reported  
Notify Type: Not reported  
Road Closed: Not reported  
Direction: Not reported  
Responsible Party: Not reported  
Responsible Party Name: Not reported  
Responsible Party Contact: Not reported  
Responsible Party Title: Not reported  
Responsible Party Phone: Not reported  
Responsible Party Street: Not reported  
Responsible Party County: Not reported  
Responsible Party City,St,Zip: Not reported  
Memo. Of Understanding: Not reported  
Drill/trng Exercise: Not reported  
Hazardous: Not reported

215  
NW  
1/2-1  
0.507 mi.  
2679 ft.

140 HACKETT PLACE  
140 HACKETT PL  
RUTHERFORD BORO, NJ 07070

NJ SHWS S115583266  
NJ NJEMS N/A

Relative:  
Higher  
Actual:  
77 ft.

SHWS:  
Name: 140 HACKETT PLACE  
Address: 140 HACKETT PL  
City,State,Zip: RUTHERFORD BORO, NJ  
Site ID: 465282  
Status: Closed  
Home Owner: Yes  
PI Number: 587202

Detail As Of April 2012:  
X Coord Site: Not reported  
X Coord PI: Not reported  
Y Coord Site: Not reported

Map ID  
Direction  
Distance  
Elevation

MAP FINDINGS

Site

Database(s)

EDR ID Number  
EPA ID Number

**140 HACKETT PLACE (Continued)**

**S115583266**

Y Coord PI: Not reported

**NJEMS:**

Name: 140 HACKETT PLACE  
Address: 140 HACKETT PL  
City,State,Zip: RUTHERFORD BORO, NJ 07070  
Site Id: 465282  
Municipality: RUTHERFORD BORO  
Municipality Name From Spatial Overlay: RUTHERFORD BORO  
GNIS Civil Code For Municipality: 885383  
Municipal Code (NJ-1040): 0256  
X Coord: 600194  
Y Coord: 728474  
Coord System: NJ STATE PLANE (NAD83) - USFEET  
Coord Type: GIS Parcel Centroid  
Coord Origin: DEP-GIS  
State Standard Numeric Code From Spatial Overlay: 0256  
Unique Feature Number For Municipality From Spatial Overlay: 3400365280  
Eleven Digit Hydrologic Unit Code From Spatial Overlay: 02030103180  
Fourteen Digit Hydrologic Unit Code From Spatial Overlay: 02030103180070  
Watershed Management Area Number From Spatial Overlay: 05  
Watershed Management Area Name From Spatial Overlay: Hackensack, Hudson, and Pascack  
Water Region Code From Spatial Overlay: 1  
Water Region Name From Spatial Overlay: Northeast  
Sub Watershed Name From Overlay: Berrys Creek (below Paterson Ave)  
Watershed Name From Spatial Overlay: Hackensack R (below/incl Hirshfeld Bk)

**216**  
**SSW**  
**1/2-1**  
**0.510 mi.**  
**2692 ft.**

**49 GARFIELD PLACE**  
**49 GARFIELD PL**  
**RUTHERFORD, NJ 07070**

**NJ SHWS S118350860**  
**NJ NJEMS N/A**  
**NJ Release**

**Relative:**  
**Higher**  
**Actual:**  
**64 ft.**

**SHWS:**  
Name: 49 GARFIELD PLACE  
Address: 49 GARFIELD PL  
City,State,Zip: RUTHERFORD BORO, NJ  
Site ID: 570323  
Status: Closed  
Home Owner: Yes  
PI Number: 714386

**Detail As Of April 2012:**

X Coord Site: Not reported  
X Coord PI: Not reported  
Y Coord Site: Not reported  
Y Coord PI: Not reported

**NJEMS:**

Name: 49 GARFIELD PLACE  
Address: 49 GARFIELD PL  
City,State,Zip: RUTHERFORD, NJ 07070  
Site Id: 570323  
Municipality: RUTHERFORD BORO  
Municipality Name From Spatial Overlay: RUTHERFORD BORO  
GNIS Civil Code For Municipality: 885383  
Municipal Code (NJ-1040): 0256

Map ID  
Direction  
Distance  
Elevation

MAP FINDINGS

Site

Database(s)

EDR ID Number  
EPA ID Number

**49 GARFIELD PLACE (Continued)**

**S118350860**

X Coord: 601188  
Y Coord: 723864  
Coord System: NJ STATE PLANE (NAD83) - USFEET  
Coord Type: GIS Parcel Centroid  
Coord Origin: DEP-SRP-GIS  
State Standard Numeric Code From Spatial Overlay: 0256  
Unique Feature Number For Municipality From Spatial Overlay: 3400365280  
Eleven Digit Hydrologic Unit Code From Spatial Overlay: 02030103180  
Fourteen Digit Hydrologic Unit Code From Spatial Overlay: 02030103180070  
Watershed Management Area Number From Spatial Overlay: 05  
Watershed Management Area Name From Spatial Overlay: Hackensack, Hudson, and Pascack  
Water Region Code From Spatial Overlay: 1  
Water Region Name From Spatial Overlay: Northeast  
Sub Watershed Name From Overlay: Berrys Creek (below Paterson Ave)  
Watershed Name From Spatial Overlay: Hackensack R (below/incl Hirshfeld Bk)

**NJ Release:**

Name: Not reported  
Address: 49 GARFIELD PLACE  
City,State,Zip: RUTHERFORD BORO, NJ 07070  
Facility Type: Residential  
Facility Phone: Not reported  
Incident Date: 05/15/2015  
Incident Time: Not reported  
Trenton Dispatch Log Number: 577018  
Case Number: 15-10-16-1402-49  
Date Received: 10/16/2015  
Nature of Incident: Not reported  
Operator: Not reported  
Incident Type: Underground Storage Tank  
Incident Location: RESIDENCE  
Location: Not reported  
Other Location: Not reported  
Contact Name: Not reported  
Caller Name: Not reported  
Caller Title: Not reported  
Caller Address: Not reported  
Caller City,St,Zip: Not reported  
Caller Telephone: Not reported  
Substance(s): Not reported  
Substance Type: Not reported  
Substance Identity: Not reported  
CAS Number: Not reported  
A310 Letter: Not reported  
TCPA Chemical: Not reported  
Hazardous Material: Not reported  
COMU: Not reported  
Ref. Code: Not reported  
Amt Released: Not reported  
Contained: Not reported  
Release Type: Not reported  
Release VE: Not reported  
Injuries: No  
Public Exposure: No  
Facility Evacuation: No  
Police at Scene: No  
Firemen at Scene: No

Map ID  
Direction  
Distance  
Elevation

MAP FINDINGS

Site

Database(s)

EDR ID Number  
EPA ID Number

49 GARFIELD PLACE (Continued)

S118350860

Contamination of:	Not reported
Receiving Water:	Not reported
Status at Spill:	Not reported
NJ Spill Date:	Not reported
NJ Spill Time:	Not reported
NJ Spill Name:	Not reported
NJ Spill Title:	Not reported
NJ Spill Phone:	Not reported
Other Date:	Not reported
Other Time:	Not reported
Other Name:	Not reported
Other Title:	Not reported
Other Telephone:	Not reported
Public Evacuation:	No
Assistance Requested:	Not reported
Wind Direction/Speed:	Not reported
Local Municipality Notified:	Not reported
Local Municipality Name:	Not reported
Local Municipality Title:	Not reported
Local Municipality Telephone:	Not reported
Local Municipality Date:	Not reported
Local Municipality Time:	Not reported
Incident Description:	Not reported
Incident Name:	Not reported
Incident Referred To:	Not reported
Incident Region:	Not reported
Incident Telephone:	Not reported
Incident Date:	Not reported
Incident time:	Not reported
Incident ITM:	Not reported
Comments:	Not reported
Date A310 Letter Printed:	Not reported
Date Local Authority Was Notified:	Not reported
Date Updated:	Not reported
Date Report Faxed to Local Authority:	Not reported
Local Authority Notification Date:	Not reported
Rep Receive Date:	10/16/2015
Reporter Type:	Other
Reporter Name:	REDACTED
Reporter Title:	REDACTED
Reporter Org:	REDACTED
Reporter Address:	Not reported
Reporter City,St,Zip:	Not reported
Reporter County:	Not reported
Incident Status:	Terminated
Incident Category Source:	Other
Incident Source Name:	LESLIE REESE
Incident Source Address:	49 GARFIELD PLACE
Incident Source Address 2:	Not reported
Incident Source City,St,Zip:	Rutherford Boro, NJ 07070
Incident Source County:	Bergen
DEP Requested:	No
Confidential:	Not reported
Notify Type:	Not reported
Road Closed:	Not reported
Direction:	Not reported
Responsible Party:	Not reported



Map ID  
Direction  
Distance  
Elevation

MAP FINDINGS

Site

Database(s)

EDR ID Number  
EPA ID Number

**49 GARFIELD PLACE (Continued)**

**S118350860**

Responsible Party Name: Not reported  
Responsible Party Contact: Not reported  
Responsible Party Title: Not reported  
Responsible Party Phone: Not reported  
Responsible Party Street: Not reported  
Responsible Party County: Not reported  
Responsible Party City,St,Zip: Not reported  
Memo. Of Understanding: Not reported  
Drill/trng Exercise: Not reported  
Hazardous: Not reported

**217**  
**NE**  
**1/2-1**  
**0.510 mi.**  
**2694 ft.**

**126 PARK AVE**  
**EAST RUTHERFORD BORO, NJ 07073**

**NJ SHWS S124511232**  
**NJ Release N/A**

**Relative:**  
**Higher**  
**Actual:**  
**68 ft.**

SHWS:  
Name: 126 PARK AVE  
Address: 126 PARK AVE  
City,State,Zip: EAST RUTHERFORD BORO, NJ  
Site ID: 635288  
Status: Closed  
Home Owner: Yes  
PI Number: 816198

Detail As Of April 2012:

X Coord Site: Not reported  
X Coord PI: Not reported  
Y Coord Site: Not reported  
Y Coord PI: Not reported

NJ Release:

Name: Not reported  
Address: 126 PARK AVE  
City,State,Zip: EAST RUTHERFORD BORO, NJ 07073  
Facility Type: Commercial  
Facility Phone: Not reported  
Incident Date: 05/30/2019  
Incident Time: Not reported  
Trenton Dispatch Log Number: 716304  
Case Number: 19-05-30-1259-00  
Date Received: 05/30/2019  
Nature of Incident: Not reported  
Operator: Not reported  
Incident Type: Underground Storage Tank  
Incident Location: BUSINESS  
Location: Not reported  
Other Location: Not reported  
Contact Name: Not reported  
Caller Name: Not reported  
Caller Title: Not reported  
Caller Address: Not reported  
Caller City,St,Zip: Not reported  
Caller Telephone: Not reported  
Substance(s): Not reported  
Substance Type: Not reported  
Substance Identity: Not reported

Map ID  
Direction  
Distance  
Elevation

MAP FINDINGS

Site

Database(s)

EDR ID Number  
EPA ID Number

(Continued)

S124511232

CAS Number:	Not reported
A310 Letter:	Not reported
TCPA Chemical:	Not reported
Hazrds Material:	Not reported
COMU:	Not reported
Ref. Code:	Not reported
Amt Released:	Not reported
Contained:	Not reported
Release Type:	Not reported
Release VE:	Not reported
Injuries:	No
Public Exposure:	No
Facility Evacuation:	No
Police at Scene:	No
Firemen at Scene:	No
Contamination of:	Not reported
Receiving Water:	Not reported
Status at Spill:	Not reported
NJ Spill Date:	Not reported
NJ Spill Time:	Not reported
NJ Spill Name:	Not reported
NJ Spill Title:	Not reported
NJ Spill Phone:	Not reported
Other Date:	Not reported
Other Time:	Not reported
Other Name:	Not reported
Other Title:	Not reported
Other Telephone:	Not reported
Public Evacuation:	No
Assistance Requested:	Not reported
Wind Direction/Speed:	Not reported
Local Municipality Notified:	Not reported
Local Municipality Name:	Not reported
Local Municipality Title:	Not reported
Local Municipality Telephone:	Not reported
Local Municipality Date:	Not reported
Local Municipality Time:	Not reported
Incident Description:	Not reported
Incident Name:	Not reported
Incident Referred To:	Not reported
Incident Region:	Not reported
Incident Telephone:	Not reported
Incident Date:	Not reported
Incident time:	Not reported
Incident ITM:	Not reported
Comments:	Not reported
Date A310 Letter Printed:	Not reported
Date Local Authority Was Notified:	Not reported
Date Updated:	Not reported
Date Report Faxed to Local Authority:	Not reported
Local Authority Notification Date:	Not reported
Rep Receive Date:	05/30/2019
Reporter Type:	Other
Reporter Name:	REDACTED
Reporter Title:	REDACTED
Reporter Org:	REDACTED
Reporter Address:	Not reported

Map ID  
 Direction  
 Distance  
 Elevation

MAP FINDINGS

Site

Database(s)

EDR ID Number  
 EPA ID Number

(Continued)

S124511232

Reporter City,St,Zip: Not reported  
 Reporter County: Not reported  
 Incident Status: Terminated  
 Incident Category Source: Other  
 Incident Source Name: FRANCESCO & NATALIE LENTINI  
 Incident Source Address: 58 ASHBURN ROAD  
 Incident Source Address 2: Not reported  
 Incident Source City,St,Zip: Wayne Twp, NJ 07470  
 Incident Source County: Passaic  
 DEP Requested: No  
 Confidential: Not reported  
 Notify Type: Not reported  
 Road Closed: Not reported  
 Direction: Not reported  
 Responsible Party: Not reported  
 Responsible Party Name: Not reported  
 Responsible Party Contact: Not reported  
 Responsible Party Title: Not reported  
 Responsible Party Phone: Not reported  
 Responsible Party Street: Not reported  
 Responsible Party County: Not reported  
 Responsible Party City,St,Zip: Not reported  
 Memo. Of Understanding: Not reported  
 Drill/trng Exercise: Not reported  
 Hazardous: Not reported

218  
 WSW  
 1/2-1  
 0.512 mi.  
 2704 ft.

**321 MORTIMER AVENUE**  
**321 MORTIMER AVE**  
**RUTHERFORD BORO, NJ 07070**

**NJ SHWS 1010505792**  
**NJ NJEMS N/A**  
**FINDS**

**Relative:**  
**Higher**  
**Actual:**  
**100 ft.**

SHWS:  
 Name: 321 MORTIMER AVENUE  
 Address: 321 MORTIMER AVE  
 City,State,Zip: RUTHERFORD BORO, NJ  
 Site ID: 191545  
 Status: Closed  
 Home Owner: Yes  
 PI Number: 251636

Detail As Of April 2012:  
 X Coord Site: Not reported  
 X Coord PI: Not reported  
 Y Coord Site: Not reported  
 Y Coord PI: Not reported

NJEMS:  
 Name: 321 MORTIMER AVENUE  
 Address: 321 MORTIMER AVE  
 City,State,Zip: RUTHERFORD BORO, NJ 07070  
 Site Id: 191545  
 Municipality: RUTHERFORD BORO  
 Municipality Name From Spatial Overlay: RUTHERFORD BORO  
 GNIS Civil Code For Municipality: 885383  
 Municipal Code (NJ-1040): 0256  
 X Coord: 599343  
 Y Coord: 725626

Map ID  
Direction  
Distance  
Elevation

MAP FINDINGS

Site

Database(s)

EDR ID Number  
EPA ID Number

**321 MORTIMER AVENUE (Continued)**

**1010505792**

Coord System:	NJ STATE PLANE (NAD83) - USFEET
Coord Type:	GIS Parcel Centroid
Coord Orign:	DEP-GIS
State Standard Numeric Code From Spatial Overlay:	0256
Unique Feature Number For Municipality From Spatial Overlay:	3400365280
Eleven Digit Hydrologic Unit Code From Spatial Overlay:	02030103150
Fourteen Digit Hydrologic Unit Code From Spatial Overlay:	02030103150030
Watershed Management Area Number From Spatial Overlay:	04
Watershed Management Area Name From Spatial Overlay:	Lower Passaic and Saddle
Water Region Code From Spatial Overlay:	1
Water Region Name From Spatial Overlay:	Northeast
Sub Watershed Name From Overlay:	Passaic R Lwr (Second R to Saddle R)
Watershed Name From Spatial Overlay:	Passaic River Lower (Nwk Bay to Saddle)

**FINDS:**

Registry ID: 110032046382

Click Here:

**Environmental Interest/Information System:**

NJ-NJEMS (New Jersey - New Jersey Environmental Management System).  
The Department of Environmental Protection (NJDEP) manages large  
databases of environmental information in this integrated system.

[Click this hyperlink](#) while viewing on your computer to access  
additional FINDS: detail in the EDR Site Report.

**AP219**  
**SSE**  
**1/2-1**  
**0.512 mi.**  
**2706 ft.**

**WESTMOUNT TOOL CORPORATION**  
**225 HIGHLAND CROSS**  
**RUTHERFORD BORO, NJ 07071**

**NJ SHWS** **S109294212**  
**NJ ISRA** **N/A**

**Site 1 of 2 in cluster AP**

**Relative:**  
**Lower**  
**Actual:**  
**9 ft.**

SHWS:	
Name:	WESTMOUNT TOOL CORPORATION
Address:	225 HIGHLAND CROSS RD
City,State,Zip:	RUTHERFORD BORO, NJ
Site ID:	14158
Status:	Pending
Home Owner:	No
PI Number:	G000001108

**Detail As Of April 2012:**

X Coord Site:	603222
X Coord PI:	603222
Y Coord Site:	724107
Y Coord PI:	724107

**NJ ISRA:**

Name:	WESTMOUNT TOOL CORPORATION
Address:	225 HIGHLAND CROSS
City,State,Zip:	RUTHERFORD BORO, NJ 070710000
Pi Number:	G000001108
Action Number:	ISR870001
Title:	E86664 Westmount Tool Corporat
Isra Trg: Finalized Date	Not reported
Start Date:	1988-10-28
Case Status:	NFA (No Further Action) HISTORIC
Case No:	E86664

Map ID  
Direction  
Distance  
Elevation

MAP FINDINGS

Site

Database(s)

EDR ID Number  
EPA ID Number

**WESTMOUNT TOOL CORPORATION (Continued)**

**S109294212**

Case Name: Westmount Tool Corporation  
Trigger Type: Property Sale  
Trigger Date: 1988-02-16

Name: WESTMOUNT TOOL CORPORATION  
Address: 225 HIGHLAND CROSS  
City,State,Zip: RUTHERFORD BORO, NJ 070710000  
Pi Number: G000001108  
Action Number: ISR870001  
Title: E86664 Westmount Tool Corporat  
Isra Trg: Finalized Date: Not reported  
Start Date: 1988-10-28  
Case Status: NFA (No Further Action) HISTORIC  
Case No: E86664  
Case Name: Westmount Tool Corporation  
Trigger Type: Stock Transfer  
Trigger Date: 1988-02-16

Name: WESTMOUNT TOOL CORPORATION  
Address: 225 HIGHLAND CROSS  
City,State,Zip: RUTHERFORD BORO, NJ 070710000  
Pi Number: G000001108  
Action Number: ISR940001  
Title: E94537 Quantum Tool Corporatio  
Isra Trg: Finalized Date: Not reported  
Start Date: 1994-10-20  
Case Status: NFA (No Further Action) HISTORIC  
Case No: E94537  
Case Name: Quantum Tool Corporation  
Trigger Type: Business Sale  
Trigger Date: 1994-09-16

Name: WESTMOUNT TOOL CORPORATION  
Address: 225 HIGHLAND CROSS  
City,State,Zip: RUTHERFORD BORO, NJ 070710000  
Pi Number: G000001108  
Action Number: ISR940001  
Title: E94537 Quantum Tool Corporatio  
Isra Trg: Finalized Date: Not reported  
Start Date: 1994-10-20  
Case Status: NFA (No Further Action) HISTORIC  
Case No: E94537  
Case Name: Quantum Tool Corporation  
Trigger Type: Cessation  
Trigger Date: 1994-09-16

Name: WESTMOUNT TOOL CORPORATION  
Address: 225 HIGHLAND CROSS  
City,State,Zip: RUTHERFORD BORO, NJ 070710000  
Pi Number: G000001108  
Action Number: ISR950001  
Title: E95546 Tomeen Precision Incorp  
Isra Trg: Finalized Date: Not reported  
Start Date: 1995-12-27  
Case Status: Withdrawn from ECRA/ISRA  
Case No: E95546  
Case Name: Tomeen Precision Incorporated

Map ID  
Direction  
Distance  
Elevation

MAP FINDINGS

Site

Database(s)

EDR ID Number  
EPA ID Number

WESTMOUNT TOOL CORPORATION (Continued)

S109294212

Trigger Type: Not reported  
Trigger Date: Not reported

220  
SSE  
1/2-1  
0.513 mi.  
2707 ft.

HIGHLAND CROSS DEVELOPMENT  
12 BOROUGH ST  
RUTHERFORD BORO, NJ 07070

NJ SHWS  
NJ ENG CONTROLS  
NJ INST CONTROL

S109314759  
N/A

Relative:  
Lower

SHWS:  
Name: JOINT MEETING RUTHERFORD E RUTHERFORD  
Address: 12 BOROUGH ST  
City,State,Zip: RUTHERFORD BORO, NJ  
Site ID: 95156  
Status: Active  
Home Owner: No  
PI Number: 013228

Actual:  
9 ft.

Detail As Of April 2012:  
X Coord Site: Not reported  
X Coord PI: Not reported  
Y Coord Site: Not reported  
Y Coord PI: Not reported

NJ ENGINEERING CONTROLS:

Site ID: 95156  
Pi Number: 013228  
PI Name: JOINT MEETING RUTHERFORD E RUTHERFORD  
Owner Name: Weinstein, David  
DER Filed Date: 07/27/2007  
DER Lifted Date: Not reported  
Der Deed Usage (sj): Restricted  
Deed Specific Requirement: Asphalt Cap  
Deeds Parameter Desc: Arsenic  
Deeds Depth: 5.00  
Comments: Not reported

Site ID: 95156  
Pi Number: 013228  
PI Name: JOINT MEETING RUTHERFORD E RUTHERFORD  
Owner Name: Weinstein, David  
DER Filed Date: 07/27/2007  
DER Lifted Date: Not reported  
Der Deed Usage (sj): Restricted  
Deed Specific Requirement: Asphalt Cap  
Deeds Parameter Desc: Benzo(a)anthracene  
Deeds Depth: 5.00  
Comments: Not reported

Site ID: 95156  
Pi Number: 013228  
PI Name: JOINT MEETING RUTHERFORD E RUTHERFORD  
Owner Name: Weinstein, David  
DER Filed Date: 07/27/2007  
DER Lifted Date: Not reported  
Der Deed Usage (sj): Restricted  
Deed Specific Requirement: Asphalt Cap  
Deeds Parameter Desc: Benzo(a)pyrene

Map ID  
Direction  
Distance  
Elevation

MAP FINDINGS

Site

Database(s)

EDR ID Number  
EPA ID Number

**HIGHLAND CROSS DEVELOPMENT (Continued)**

**S109314759**

Deeds Depth: 5.00  
Comments: Not reported

Site ID: 95156  
Pi Number: 013228  
Pi Name: JOINT MEETING RUTHERFORD E RUTHERFORD  
Owner Name: Weinstein, David  
DER Filed Date: 07/27/2007  
DER Lifted Date: Not reported  
Der Deed Usage (si): Restricted  
Deed Specific Requirement: Asphalt Cap  
Deeds Parameter Desc: Benzo(b)fluoranthene  
Deeds Depth: 5.00  
Comments: Not reported

Site ID: 95156  
Pi Number: 013228  
Pi Name: JOINT MEETING RUTHERFORD E RUTHERFORD  
Owner Name: Weinstein, David  
DER Filed Date: 07/27/2007  
DER Lifted Date: Not reported  
Der Deed Usage (si): Restricted  
Deed Specific Requirement: Asphalt Cap  
Deeds Parameter Desc: Benzo(k)fluoranthene  
Deeds Depth: 5.00  
Comments: Not reported

Site ID: 95156  
Pi Number: 013228  
Pi Name: JOINT MEETING RUTHERFORD E RUTHERFORD  
Owner Name: Weinstein, David  
DER Filed Date: 07/27/2007  
DER Lifted Date: Not reported  
Der Deed Usage (si): Restricted  
Deed Specific Requirement: Asphalt Cap  
Deeds Parameter Desc: Beryllium  
Deeds Depth: 6.56  
Comments: Not reported

Site ID: 95156  
Pi Number: 013228  
Pi Name: JOINT MEETING RUTHERFORD E RUTHERFORD  
Owner Name: Weinstein, David  
DER Filed Date: 07/27/2007  
DER Lifted Date: Not reported  
Der Deed Usage (si): Restricted  
Deed Specific Requirement: Asphalt Cap  
Deeds Parameter Desc: Cadmium  
Deeds Depth: 0.50  
Comments: Not reported

Site ID: 95156  
Pi Number: 013228  
Pi Name: JOINT MEETING RUTHERFORD E RUTHERFORD  
Owner Name: Weinstein, David  
DER Filed Date: 07/27/2007  
DER Lifted Date: Not reported

Map ID  
Direction  
Distance  
Elevation

MAP FINDINGS

Site

Database(s)

EDR ID Number  
EPA ID Number

**HIGHLAND CROSS DEVELOPMENT (Continued)**

**S109314759**

Der Deed Usage (si): Restricted  
Deed Specific Requirement: Asphalt Cap  
Deeds Parameter Desc: Chromium  
Deeds Depth: 14.00  
Comments: Not reported

Site ID: 95156  
Pi Number: 013228  
Pi Name: JOINT MEETING RUTHERFORD E RUTHERFORD  
Owner Name: Weinstein, David  
DER Filed Date: 07/27/2007  
DER Lifted Date: Not reported  
Der Deed Usage (si): Restricted  
Deed Specific Requirement: Asphalt Cap  
Deeds Parameter Desc: Lead  
Deeds Depth: 10.00  
Comments: Not reported

Site ID: 95156  
Pi Number: 013228  
Pi Name: JOINT MEETING RUTHERFORD E RUTHERFORD  
Owner Name: Weinstein, David  
DER Filed Date: 07/27/2007  
DER Lifted Date: Not reported  
Der Deed Usage (si): Restricted  
Deed Specific Requirement: Fence  
Deeds Parameter Desc: Arsenic  
Deeds Depth: 5.00  
Comments: Not reported

Site ID: 95156  
Pi Number: 013228  
Pi Name: JOINT MEETING RUTHERFORD E RUTHERFORD  
Owner Name: Weinstein, David  
DER Filed Date: 07/27/2007  
DER Lifted Date: Not reported  
Der Deed Usage (si): Restricted  
Deed Specific Requirement: Fence  
Deeds Parameter Desc: Benzo(a)anthracene  
Deeds Depth: 5.00  
Comments: Not reported

Site ID: 95156  
Pi Number: 013228  
Pi Name: JOINT MEETING RUTHERFORD E RUTHERFORD  
Owner Name: Weinstein, David  
DER Filed Date: 07/27/2007  
DER Lifted Date: Not reported  
Der Deed Usage (si): Restricted  
Deed Specific Requirement: Fence  
Deeds Parameter Desc: Benzo(a)pyrene  
Deeds Depth: 5.00  
Comments: Not reported

Site ID: 95156  
Pi Number: 013228  
Pi Name: JOINT MEETING RUTHERFORD E RUTHERFORD



Map ID  
Direction  
Distance  
Elevation

MAP FINDINGS

Site

Database(s)

EDR ID Number  
EPA ID Number

**HIGHLAND CROSS DEVELOPMENT (Continued)**

**S109314759**

Owner Name: Weinstein, David  
DER Filed Date: 12/06/2007  
DER Lifted Date: Not reported  
Der Deed Usage (si): Restricted  
Deed Specific Requirement: Permeable Cover  
Deeds Parameter Desc: Benzo(a)anthracene  
Deeds Depth: 5.00  
Comments: DER100008761 corresponds to Block 219.04, Lot 2.02

Site ID: 95156  
Pi Number: 013228  
Pi Name: JOINT MEETING RUTHERFORD E RUTHERFORD  
Owner Name: Weinstein, David  
DER Filed Date: 12/06/2007  
DER Lifted Date: Not reported  
Der Deed Usage (si): Restricted  
Deed Specific Requirement: Permeable Cover  
Deeds Parameter Desc: Benzo(a)pyrene  
Deeds Depth: 5.00  
Comments: DER100008761 corresponds to Block 219.04, Lot 2.02

Site ID: 95156  
Pi Number: 013228  
Pi Name: JOINT MEETING RUTHERFORD E RUTHERFORD  
Owner Name: Weinstein, David  
DER Filed Date: 12/06/2007  
DER Lifted Date: Not reported  
Der Deed Usage (si): Restricted  
Deed Specific Requirement: Permeable Cover  
Deeds Parameter Desc: Benzo(k)fluoranthene  
Deeds Depth: 5.00  
Comments: DER100008761 corresponds to Block 219.04, Lot 2.02

Site ID: 95156  
Pi Number: 013228  
Pi Name: JOINT MEETING RUTHERFORD E RUTHERFORD  
Owner Name: Weinstein, David  
DER Filed Date: 12/06/2007  
DER Lifted Date: Not reported  
Der Deed Usage (si): Restricted  
Deed Specific Requirement: Permeable Cover  
Deeds Parameter Desc: Beryllium  
Deeds Depth: 5.00  
Comments: DER100008761 corresponds to Block 219.04, Lot 2.02

Site ID: 95156  
Pi Number: 013228  
Pi Name: JOINT MEETING RUTHERFORD E RUTHERFORD  
Owner Name: Weinstein, David  
DER Filed Date: 12/06/2007  
DER Lifted Date: Not reported  
Der Deed Usage (si): Restricted  
Deed Specific Requirement: Permeable Cover  
Deeds Parameter Desc: Cadmium  
Deeds Depth: 5.00  
Comments: DER100008761 corresponds to Block 219.04, Lot 2.02

Map ID  
Direction  
Distance  
Elevation

MAP FINDINGS

Site

Database(s)

EDR ID Number  
EPA ID Number

**HIGHLAND CROSS DEVELOPMENT (Continued)**

**S109314759**

Site ID: 95156  
Pi Number: 013228  
Pi Name: JOINT MEETING RUTHERFORD E RUTHERFORD  
Owner Name: Weinstein, David  
DER Filed Date: 12/06/2007  
DER Lifted Date: Not reported  
Der Deed Usage (si): Restricted  
Deed Specific Requirement: Permeable Cover  
Deeds Parameter Desc: Dibenzo(a,h)anthracene  
Deeds Depth: 5.00  
Comments: DER100008761 corresponds to Block 219.04, Lot 2.02

Site ID: 95156  
Pi Number: 013228  
Pi Name: JOINT MEETING RUTHERFORD E RUTHERFORD  
Owner Name: Weinstein, David  
DER Filed Date: 12/06/2007  
DER Lifted Date: Not reported  
Der Deed Usage (si): Restricted  
Deed Specific Requirement: Permeable Cover  
Deeds Parameter Desc: Indeno(1,2,3-cd)pyrene  
Deeds Depth: 5.00  
Comments: DER100008761 corresponds to Block 219.04, Lot 2.02

Site ID: 95156  
Pi Number: 013228  
Pi Name: JOINT MEETING RUTHERFORD E RUTHERFORD  
Owner Name: Weinstein, David  
DER Filed Date: 12/06/2007  
DER Lifted Date: Not reported  
Der Deed Usage (si): Restricted  
Deed Specific Requirement: Permeable Cover  
Deeds Parameter Desc: Lead  
Deeds Depth: 5.00  
Comments: DER100008761 corresponds to Block 219.04, Lot 2.02

Site ID: 95156  
Pi Number: 013228  
Pi Name: JOINT MEETING RUTHERFORD E RUTHERFORD  
Owner Name: Weinstein, David  
DER Filed Date: 12/06/2007  
DER Lifted Date: Not reported  
Der Deed Usage (si): Restricted  
Deed Specific Requirement: Permeable Cover  
Deeds Parameter Desc: Zinc  
Deeds Depth: 5.00  
Comments: DER100008761 corresponds to Block 219.04, Lot 2.02

Site ID: 95156  
Pi Number: 013228  
Pi Name: JOINT MEETING RUTHERFORD E RUTHERFORD  
Owner Name: Weinstein, David  
DER Filed Date: 12/06/2007  
DER Lifted Date: Not reported  
Der Deed Usage (si): Restricted  
Deed Specific Requirement: Slab  
Deeds Parameter Desc: Arsenic

Map ID  
Direction  
Distance  
Elevation

MAP FINDINGS

Site

Database(s)

EDR ID Number  
EPA ID Number

**HIGHLAND CROSS DEVELOPMENT (Continued)**

**S109314759**

Deeds Depth: 5.00  
Comments: DER100008761 corresponds to Block 219.04, Lot 2.02

Site ID: 95156  
Pi Number: 013228  
Pi Name: JOINT MEETING RUTHERFORD E RUTHERFORD  
Owner Name: Weinstein, David  
DER Filed Date: 12/06/2007  
DER Lifted Date: Not reported  
Der Deed Usage (si): Restricted  
Deed Specific Requirement: Slab  
Deeds Parameter Desc: Benzene  
Deeds Depth: 6.00  
Comments: DER100008761 corresponds to Block 219.04, Lot 2.02

Site ID: 95156  
Pi Number: 013228  
Pi Name: JOINT MEETING RUTHERFORD E RUTHERFORD  
Owner Name: Weinstein, David  
DER Filed Date: 12/06/2007  
DER Lifted Date: Not reported  
Der Deed Usage (si): Restricted  
Deed Specific Requirement: Slab  
Deeds Parameter Desc: Benzo(a)anthracene  
Deeds Depth: 5.00  
Comments: DER100008761 corresponds to Block 219.04, Lot 2.02

Site ID: 95156  
Pi Number: 013228  
Pi Name: JOINT MEETING RUTHERFORD E RUTHERFORD  
Owner Name: Weinstein, David  
DER Filed Date: 12/06/2007  
DER Lifted Date: Not reported  
Der Deed Usage (si): Restricted  
Deed Specific Requirement: Slab  
Deeds Parameter Desc: Benzo(a)pyrene  
Deeds Depth: 5.00  
Comments: DER100008761 corresponds to Block 219.04, Lot 2.02

Site ID: 95156  
Pi Number: 013228  
Pi Name: JOINT MEETING RUTHERFORD E RUTHERFORD  
Owner Name: Weinstein, David  
DER Filed Date: 12/06/2007  
DER Lifted Date: Not reported  
Der Deed Usage (si): Restricted  
Deed Specific Requirement: Slab  
Deeds Parameter Desc: Benzo(k)fluoranthene  
Deeds Depth: 5.00  
Comments: DER100008761 corresponds to Block 219.04, Lot 2.02

Site ID: 95156  
Pi Number: 013228  
Pi Name: JOINT MEETING RUTHERFORD E RUTHERFORD  
Owner Name: Weinstein, David  
DER Filed Date: 07/27/2007  
DER Lifted Date: Not reported

Map ID  
Direction  
Distance  
Elevation

MAP FINDINGS

Site

Database(s)

EDR ID Number  
EPA ID Number

**HIGHLAND CROSS DEVELOPMENT (Continued)**

**S109314759**

Der Deed Usage (si): Restricted  
Deed Specific Requirement: Fence  
Deeds Parameter Desc: Benzo(b)fluoranthene  
Deeds Depth: 5.00  
Comments: Not reported

Site ID: 95156  
Pi Number: 013228  
Pi Name: JOINT MEETING RUTHERFORD E RUTHERFORD  
Owner Name: Weinstein, David  
DER Filed Date: 07/27/2007  
DER Lifted Date: Not reported  
Der Deed Usage (si): Restricted  
Deed Specific Requirement: Fence  
Deeds Parameter Desc: Benzo(k)fluoranthene  
Deeds Depth: 5.00  
Comments: Not reported

Site ID: 95156  
Pi Number: 013228  
Pi Name: JOINT MEETING RUTHERFORD E RUTHERFORD  
Owner Name: Weinstein, David  
DER Filed Date: 07/27/2007  
DER Lifted Date: Not reported  
Der Deed Usage (si): Restricted  
Deed Specific Requirement: Fence  
Deeds Parameter Desc: Beryllium  
Deeds Depth: 6.56  
Comments: Not reported

Site ID: 95156  
Pi Number: 013228  
Pi Name: JOINT MEETING RUTHERFORD E RUTHERFORD  
Owner Name: Weinstein, David  
DER Filed Date: 07/27/2007  
DER Lifted Date: Not reported  
Der Deed Usage (si): Restricted  
Deed Specific Requirement: Fence  
Deeds Parameter Desc: Cadmium  
Deeds Depth: 0.50  
Comments: Not reported

Site ID: 95156  
Pi Number: 013228  
Pi Name: JOINT MEETING RUTHERFORD E RUTHERFORD  
Owner Name: Weinstein, David  
DER Filed Date: 07/27/2007  
DER Lifted Date: Not reported  
Der Deed Usage (si): Restricted  
Deed Specific Requirement: Fence  
Deeds Parameter Desc: Chromium  
Deeds Depth: 14.00  
Comments: Not reported

Site ID: 95156  
Pi Number: 013228  
Pi Name: JOINT MEETING RUTHERFORD E RUTHERFORD

Map ID  
Direction  
Distance  
Elevation

MAP FINDINGS

Site

Database(s)

EDR ID Number  
EPA ID Number

**HIGHLAND CROSS DEVELOPMENT (Continued)**

**S109314759**

Owner Name: Weinstein, David  
DER Filed Date: 07/27/2007  
DER Lifted Date: Not reported  
Der Deed Usage (si): Restricted  
Deed Specific Requirement: Fence  
Deeds Parameter Desc: Lead  
Deeds Depth: 10.00  
Comments: Not reported

Site ID: 95156  
Pi Number: 013228  
Pi Name: JOINT MEETING RUTHERFORD E RUTHERFORD  
Owner Name: Weinstein, David  
DER Filed Date: 12/06/2007  
DER Lifted Date: Not reported  
Der Deed Usage (si): Restricted  
Deed Specific Requirement: Asphalt Cap  
Deeds Parameter Desc: Arsenic  
Deeds Depth: 5.00  
Comments: DER100008761 corresponds to Block 219.04, Lot 2.02

Site ID: 95156  
Pi Number: 013228  
Pi Name: JOINT MEETING RUTHERFORD E RUTHERFORD  
Owner Name: Weinstein, David  
DER Filed Date: 12/06/2007  
DER Lifted Date: Not reported  
Der Deed Usage (si): Restricted  
Deed Specific Requirement: Asphalt Cap  
Deeds Parameter Desc: Benzene  
Deeds Depth: 6.00  
Comments: DER100008761 corresponds to Block 219.04, Lot 2.02

Site ID: 95156  
Pi Number: 013228  
Pi Name: JOINT MEETING RUTHERFORD E RUTHERFORD  
Owner Name: Weinstein, David  
DER Filed Date: 12/06/2007  
DER Lifted Date: Not reported  
Der Deed Usage (si): Restricted  
Deed Specific Requirement: Asphalt Cap  
Deeds Parameter Desc: Benzo(a)anthracene  
Deeds Depth: 5.00  
Comments: DER100008761 corresponds to Block 219.04, Lot 2.02

Site ID: 95156  
Pi Number: 013228  
Pi Name: JOINT MEETING RUTHERFORD E RUTHERFORD  
Owner Name: Weinstein, David  
DER Filed Date: 12/06/2007  
DER Lifted Date: Not reported  
Der Deed Usage (si): Restricted  
Deed Specific Requirement: Asphalt Cap  
Deeds Parameter Desc: Benzo(a)pyrene  
Deeds Depth: 5.00  
Comments: DER100008761 corresponds to Block 219.04, Lot 2.02

Map ID  
Direction  
Distance  
Elevation

MAP FINDINGS

Site

Database(s)

EDR ID Number  
EPA ID Number

**HIGHLAND CROSS DEVELOPMENT (Continued)**

**S109314759**

Site ID: 95156  
Pi Number: 013228  
Pi Name: JOINT MEETING RUTHERFORD E RUTHERFORD  
Owner Name: Weinstein, David  
DER Filed Date: 12/06/2007  
DER Lifted Date: Not reported  
Der Deed Usage (si): Restricted  
Deed Specific Requirement: Slab  
Deeds Parameter Desc: Beryllium  
Deeds Depth: 5.00  
Comments: DER100008761 corresponds to Block 219.04, Lot 2.02

Site ID: 95156  
Pi Number: 013228  
Pi Name: JOINT MEETING RUTHERFORD E RUTHERFORD  
Owner Name: Weinstein, David  
DER Filed Date: 12/06/2007  
DER Lifted Date: Not reported  
Der Deed Usage (si): Restricted  
Deed Specific Requirement: Slab  
Deeds Parameter Desc: Cadmium  
Deeds Depth: 5.00  
Comments: DER100008761 corresponds to Block 219.04, Lot 2.02

Site ID: 95156  
Pi Number: 013228  
Pi Name: JOINT MEETING RUTHERFORD E RUTHERFORD  
Owner Name: Weinstein, David  
DER Filed Date: 12/06/2007  
DER Lifted Date: Not reported  
Der Deed Usage (si): Restricted  
Deed Specific Requirement: Slab  
Deeds Parameter Desc: Dibenzo(a,h)anthracene  
Deeds Depth: 5.00  
Comments: DER100008761 corresponds to Block 219.04, Lot 2.02

Site ID: 95156  
Pi Number: 013228  
Pi Name: JOINT MEETING RUTHERFORD E RUTHERFORD  
Owner Name: Weinstein, David  
DER Filed Date: 12/06/2007  
DER Lifted Date: Not reported  
Der Deed Usage (si): Restricted  
Deed Specific Requirement: Slab  
Deeds Parameter Desc: Indeno(1,2,3-cd)pyrene  
Deeds Depth: 5.00  
Comments: DER100008761 corresponds to Block 219.04, Lot 2.02

Site ID: 95156  
Pi Number: 013228  
Pi Name: JOINT MEETING RUTHERFORD E RUTHERFORD  
Owner Name: Weinstein, David  
DER Filed Date: 12/06/2007  
DER Lifted Date: Not reported  
Der Deed Usage (si): Restricted  
Deed Specific Requirement: Slab  
Deeds Parameter Desc: Lead

Map ID  
Direction  
Distance  
Elevation

MAP FINDINGS

Site

Database(s)

EDR ID Number  
EPA ID Number

**HIGHLAND CROSS DEVELOPMENT (Continued)**

**S109314759**

Deeds Depth: 5.00  
Comments: DER100008761 corresponds to Block 219.04, Lot 2.02

Site ID: 95156  
Pi Number: 013228  
Pi Name: JOINT MEETING RUTHERFORD E RUTHERFORD  
Owner Name: Weinstein, David  
DER Filed Date: 12/06/2007  
DER Lifted Date: Not reported  
Der Deed Usage (si): Restricted  
Deed Specific Requirement: Slab  
Deeds Parameter Desc: Zinc  
Deeds Depth: 5.00  
Comments: DER100008761 corresponds to Block 219.04, Lot 2.02

Site ID: 95156  
Pi Number: 013228  
Pi Name: JOINT MEETING RUTHERFORD E RUTHERFORD  
Owner Name: Weinstein, David  
DER Filed Date: 04/08/2011  
DER Lifted Date: Not reported  
Der Deed Usage (si): Restricted  
Deed Specific Requirement: Asphalt Cap  
Deeds Parameter Desc: Arsenic  
Deeds Depth: 5.00  
Comments: DER10000167861 corresponds to Block 219.04, Lot. 2.02

Site ID: 95156  
Pi Number: 013228  
Pi Name: JOINT MEETING RUTHERFORD E RUTHERFORD  
Owner Name: Weinstein, David  
DER Filed Date: 04/08/2011  
DER Lifted Date: Not reported  
Der Deed Usage (si): Restricted  
Deed Specific Requirement: Asphalt Cap  
Deeds Parameter Desc: Benzene  
Deeds Depth: 11.50  
Comments: DER10000167861 corresponds to Block 219.04, Lot. 2.02

Site ID: 95156  
Pi Number: 013228  
Pi Name: JOINT MEETING RUTHERFORD E RUTHERFORD  
Owner Name: Weinstein, David  
DER Filed Date: 04/08/2011  
DER Lifted Date: Not reported  
Der Deed Usage (si): Restricted  
Deed Specific Requirement: Asphalt Cap  
Deeds Parameter Desc: Benzo(a)anthracene  
Deeds Depth: 11.50  
Comments: DER10000167861 corresponds to Block 219.04, Lot. 2.02

Site ID: 95156  
Pi Number: 013228  
Pi Name: JOINT MEETING RUTHERFORD E RUTHERFORD  
Owner Name: Weinstein, David  
DER Filed Date: 04/08/2011  
DER Lifted Date: Not reported

Map ID  
Direction  
Distance  
Elevation

MAP FINDINGS

Site

Database(s)

EDR ID Number  
EPA ID Number

**HIGHLAND CROSS DEVELOPMENT (Continued)**

**S109314759**

Der Deed Usage (si): Restricted  
Deed Specific Requirement: Asphalt Cap  
Deeds Parameter Desc: Benzo(a)pyrene  
Deeds Depth: 11.50  
Comments: DER10000167861 corresponds to Block 219.04, Lot. 2.02

Site ID: 95156  
Pi Number: 013228  
Pi Name: JOINT MEETING RUTHERFORD E RUTHERFORD  
Owner Name: Weinstein, David  
DER Filed Date: 04/08/2011  
DER Lifted Date: Not reported  
Der Deed Usage (si): Restricted  
Deed Specific Requirement: Asphalt Cap  
Deeds Parameter Desc: Benzo(b)fluoranthene  
Deeds Depth: 11.50  
Comments: DER10000167861 corresponds to Block 219.04, Lot. 2.02

Site ID: 95156  
Pi Number: 013228  
Pi Name: JOINT MEETING RUTHERFORD E RUTHERFORD  
Owner Name: Weinstein, David  
DER Filed Date: 04/08/2011  
DER Lifted Date: Not reported  
Der Deed Usage (si): Restricted  
Deed Specific Requirement: Asphalt Cap  
Deeds Parameter Desc: Benzo(k)fluoranthene  
Deeds Depth: 11.50  
Comments: DER10000167861 corresponds to Block 219.04, Lot. 2.02

Site ID: 95156  
Pi Number: 013228  
Pi Name: JOINT MEETING RUTHERFORD E RUTHERFORD  
Owner Name: Weinstein, David  
DER Filed Date: 04/08/2011  
DER Lifted Date: Not reported  
Der Deed Usage (si): Restricted  
Deed Specific Requirement: Asphalt Cap  
Deeds Parameter Desc: Ethylbenzene  
Deeds Depth: 11.50  
Comments: DER10000167861 corresponds to Block 219.04, Lot. 2.02

Site ID: 95156  
Pi Number: 013228  
Pi Name: JOINT MEETING RUTHERFORD E RUTHERFORD  
Owner Name: Weinstein, David  
DER Filed Date: 04/08/2011  
DER Lifted Date: Not reported  
Der Deed Usage (si): Restricted  
Deed Specific Requirement: Asphalt Cap  
Deeds Parameter Desc: Lead  
Deeds Depth: 9.00  
Comments: DER10000167861 corresponds to Block 219.04, Lot. 2.02

Site ID: 95156  
Pi Number: 013228  
Pi Name: JOINT MEETING RUTHERFORD E RUTHERFORD



Map ID  
Direction  
Distance  
Elevation

MAP FINDINGS

Site

Database(s)

EDR ID Number  
EPA ID Number

**HIGHLAND CROSS DEVELOPMENT (Continued)**

**S109314759**

Owner Name: Weinstein, David  
DER Filed Date: 04/08/2011  
DER Lifted Date: Not reported  
Der Deed Usage (si): Restricted  
Deed Specific Requirement: Asphalt Cap  
Deeds Parameter Desc: Xylenes (total)  
Deeds Depth: 11.50  
Comments: DER10000167861 corresponds to Block 219.04, Lot. 2.02

Site ID: 95156  
Pi Number: 013228  
Pi Name: JOINT MEETING RUTHERFORD E RUTHERFORD  
Owner Name: Weinstein, David  
DER Filed Date: 04/08/2011  
DER Lifted Date: Not reported  
Der Deed Usage (si): Restricted  
Deed Specific Requirement: Fence  
Deeds Parameter Desc: Arsenic  
Deeds Depth: 5.00  
Comments: DER10000167861 corresponds to Block 219.04, Lot. 2.02

Site ID: 95156  
Pi Number: 013228  
Pi Name: JOINT MEETING RUTHERFORD E RUTHERFORD  
Owner Name: Weinstein, David  
DER Filed Date: 04/08/2011  
DER Lifted Date: Not reported  
Der Deed Usage (si): Restricted  
Deed Specific Requirement: Fence  
Deeds Parameter Desc: Benzene  
Deeds Depth: 11.50  
Comments: DER10000167861 corresponds to Block 219.04, Lot. 2.02

Site ID: 95156  
Pi Number: 013228  
Pi Name: JOINT MEETING RUTHERFORD E RUTHERFORD  
Owner Name: Weinstein, David  
DER Filed Date: 04/08/2011  
DER Lifted Date: Not reported  
Der Deed Usage (si): Restricted  
Deed Specific Requirement: Fence  
Deeds Parameter Desc: Benzo(a)anthracene  
Deeds Depth: 11.50  
Comments: DER10000167861 corresponds to Block 219.04, Lot. 2.02

Site ID: 95156  
Pi Number: 013228  
Pi Name: JOINT MEETING RUTHERFORD E RUTHERFORD  
Owner Name: Weinstein, David  
DER Filed Date: 04/08/2011  
DER Lifted Date: Not reported  
Der Deed Usage (si): Restricted  
Deed Specific Requirement: Fence  
Deeds Parameter Desc: Benzo(a)pyrene  
Deeds Depth: 11.50  
Comments: DER10000167861 corresponds to Block 219.04, Lot. 2.02

Map ID  
Direction  
Distance  
Elevation

MAP FINDINGS

Site

Database(s)

EDR ID Number  
EPA ID Number

**HIGHLAND CROSS DEVELOPMENT (Continued)**

**S109314759**

Site ID: 95156  
Pi Number: 013228  
Pi Name: JOINT MEETING RUTHERFORD E RUTHERFORD  
Owner Name: Weinstein, David  
DER Filed Date: 04/08/2011  
DER Lifted Date: Not reported  
Der Deed Usage (si): Restricted  
Deed Specific Requirement: Fence  
Deeds Parameter Desc: Benzo(b)fluoranthene  
Deeds Depth: 11.50  
Comments: DER10000167861 corresponds to Block 219.04, Lot. 2.02

Site ID: 95156  
Pi Number: 013228  
Pi Name: JOINT MEETING RUTHERFORD E RUTHERFORD  
Owner Name: Weinstein, David  
DER Filed Date: 04/08/2011  
DER Lifted Date: Not reported  
Der Deed Usage (si): Restricted  
Deed Specific Requirement: Fence  
Deeds Parameter Desc: Benzo(k)fluoranthene  
Deeds Depth: 11.50  
Comments: DER10000167861 corresponds to Block 219.04, Lot. 2.02

Site ID: 95156  
Pi Number: 013228  
Pi Name: JOINT MEETING RUTHERFORD E RUTHERFORD  
Owner Name: Weinstein, David  
DER Filed Date: 04/08/2011  
DER Lifted Date: Not reported  
Der Deed Usage (si): Restricted  
Deed Specific Requirement: Fence  
Deeds Parameter Desc: Ethylbenzene  
Deeds Depth: 11.50  
Comments: DER10000167861 corresponds to Block 219.04, Lot. 2.02

Site ID: 95156  
Pi Number: 013228  
Pi Name: JOINT MEETING RUTHERFORD E RUTHERFORD  
Owner Name: Weinstein, David  
DER Filed Date: 04/08/2011  
DER Lifted Date: Not reported  
Der Deed Usage (si): Restricted  
Deed Specific Requirement: Fence  
Deeds Parameter Desc: Lead  
Deeds Depth: 9.00  
Comments: DER10000167861 corresponds to Block 219.04, Lot. 2.02

Site ID: 95156  
Pi Number: 013228  
Pi Name: JOINT MEETING RUTHERFORD E RUTHERFORD  
Owner Name: Weinstein, David  
DER Filed Date: 12/06/2007  
DER Lifted Date: Not reported  
Der Deed Usage (si): Restricted  
Deed Specific Requirement: Asphalt Cap  
Deeds Parameter Desc: Benzo(k)fluoranthene

Map ID  
Direction  
Distance  
Elevation

MAP FINDINGS

Site

Database(s)

EDR ID Number  
EPA ID Number

**HIGHLAND CROSS DEVELOPMENT (Continued)**

**S109314759**

Deeds Depth: 5.00  
Comments: DER100008761 corresponds to Block 219.04, Lot 2.02

Site ID: 95156  
Pi Number: 013228  
Pi Name: JOINT MEETING RUTHERFORD E RUTHERFORD  
Owner Name: Weinstein, David  
DER Filed Date: 12/06/2007  
DER Lifted Date: Not reported  
Der Deed Usage (si): Restricted  
Deed Specific Requirement: Asphalt Cap  
Deeds Parameter Desc: Beryllium  
Deeds Depth: 5.00  
Comments: DER100008761 corresponds to Block 219.04, Lot 2.02

Site ID: 95156  
Pi Number: 013228  
Pi Name: JOINT MEETING RUTHERFORD E RUTHERFORD  
Owner Name: Weinstein, David  
DER Filed Date: 12/06/2007  
DER Lifted Date: Not reported  
Der Deed Usage (si): Restricted  
Deed Specific Requirement: Asphalt Cap  
Deeds Parameter Desc: Cadmium  
Deeds Depth: 5.00  
Comments: DER100008761 corresponds to Block 219.04, Lot 2.02

Site ID: 95156  
Pi Number: 013228  
Pi Name: JOINT MEETING RUTHERFORD E RUTHERFORD  
Owner Name: Weinstein, David  
DER Filed Date: 12/06/2007  
DER Lifted Date: Not reported  
Der Deed Usage (si): Restricted  
Deed Specific Requirement: Asphalt Cap  
Deeds Parameter Desc: Dibenzo(a,h)anthracene  
Deeds Depth: 5.00  
Comments: DER100008761 corresponds to Block 219.04, Lot 2.02

Site ID: 95156  
Pi Number: 013228  
Pi Name: JOINT MEETING RUTHERFORD E RUTHERFORD  
Owner Name: Weinstein, David  
DER Filed Date: 12/06/2007  
DER Lifted Date: Not reported  
Der Deed Usage (si): Restricted  
Deed Specific Requirement: Asphalt Cap  
Deeds Parameter Desc: Indeno(1,2,3-cd)pyrene  
Deeds Depth: 5.00  
Comments: DER100008761 corresponds to Block 219.04, Lot 2.02

Site ID: 95156  
Pi Number: 013228  
Pi Name: JOINT MEETING RUTHERFORD E RUTHERFORD  
Owner Name: Weinstein, David  
DER Filed Date: 12/06/2007  
DER Lifted Date: Not reported

Map ID  
Direction  
Distance  
Elevation

MAP FINDINGS

Site

Database(s)

EDR ID Number  
EPA ID Number

**HIGHLAND CROSS DEVELOPMENT (Continued)**

**S109314759**

Der Deed Usage (si): Restricted  
Deed Specific Requirement: Asphalt Cap  
Deeds Parameter Desc: Lead  
Deeds Depth: 5.00  
Comments: DER100008761 corresponds to Block 219.04, Lot 2.02

Site ID: 95156  
Pi Number: 013228  
Pi Name: JOINT MEETING RUTHERFORD E RUTHERFORD  
Owner Name: Weinstein, David  
DER Filed Date: 12/06/2007  
DER Lifted Date: Not reported  
Der Deed Usage (si): Restricted  
Deed Specific Requirement: Asphalt Cap  
Deeds Parameter Desc: Zinc  
Deeds Depth: 5.00  
Comments: DER100008761 corresponds to Block 219.04, Lot 2.02

Site ID: 95156  
Pi Number: 013228  
Pi Name: JOINT MEETING RUTHERFORD E RUTHERFORD  
Owner Name: Weinstein, David  
DER Filed Date: 12/06/2007  
DER Lifted Date: Not reported  
Der Deed Usage (si): Restricted  
Deed Specific Requirement: Fence  
Deeds Parameter Desc: Arsenic  
Deeds Depth: 5.00  
Comments: DER100008761 corresponds to Block 219.04, Lot 2.02

Site ID: 95156  
Pi Number: 013228  
Pi Name: JOINT MEETING RUTHERFORD E RUTHERFORD  
Owner Name: Weinstein, David  
DER Filed Date: 12/06/2007  
DER Lifted Date: Not reported  
Der Deed Usage (si): Restricted  
Deed Specific Requirement: Fence  
Deeds Parameter Desc: Benzene  
Deeds Depth: 6.00  
Comments: DER100008761 corresponds to Block 219.04, Lot 2.02

Site ID: 95156  
Pi Number: 013228  
Pi Name: JOINT MEETING RUTHERFORD E RUTHERFORD  
Owner Name: Weinstein, David  
DER Filed Date: 12/06/2007  
DER Lifted Date: Not reported  
Der Deed Usage (si): Restricted  
Deed Specific Requirement: Fence  
Deeds Parameter Desc: Benzo(a)anthracene  
Deeds Depth: 5.00  
Comments: DER100008761 corresponds to Block 219.04, Lot 2.02

Site ID: 95156  
Pi Number: 013228  
Pi Name: JOINT MEETING RUTHERFORD E RUTHERFORD

Map ID  
Direction  
Distance  
Elevation

MAP FINDINGS

Site

Database(s)

EDR ID Number  
EPA ID Number

**HIGHLAND CROSS DEVELOPMENT (Continued)**

**S109314759**

Owner Name: Weinstein, David  
DER Filed Date: 12/06/2007  
DER Lifted Date: Not reported  
Der Deed Usage (si): Restricted  
Deed Specific Requirement: Fence  
Deeds Parameter Desc: Benzo(a)pyrene  
Deeds Depth: 5.00  
Comments: DER100008761 corresponds to Block 219.04, Lot 2.02

Site ID: 95156  
Pi Number: 013228  
Pi Name: JOINT MEETING RUTHERFORD E RUTHERFORD  
Owner Name: Weinstein, David  
DER Filed Date: 12/06/2007  
DER Lifted Date: Not reported  
Der Deed Usage (si): Restricted  
Deed Specific Requirement: Fence  
Deeds Parameter Desc: Benzo(k)fluoranthene  
Deeds Depth: 5.00  
Comments: DER100008761 corresponds to Block 219.04, Lot 2.02

Site ID: 95156  
Pi Number: 013228  
Pi Name: JOINT MEETING RUTHERFORD E RUTHERFORD  
Owner Name: Weinstein, David  
DER Filed Date: 12/06/2007  
DER Lifted Date: Not reported  
Der Deed Usage (si): Restricted  
Deed Specific Requirement: Fence  
Deeds Parameter Desc: Beryllium  
Deeds Depth: 5.00  
Comments: DER100008761 corresponds to Block 219.04, Lot 2.02

Site ID: 95156  
Pi Number: 013228  
Pi Name: JOINT MEETING RUTHERFORD E RUTHERFORD  
Owner Name: Weinstein, David  
DER Filed Date: 12/06/2007  
DER Lifted Date: Not reported  
Der Deed Usage (si): Restricted  
Deed Specific Requirement: Fence  
Deeds Parameter Desc: Cadmium  
Deeds Depth: 5.00  
Comments: DER100008761 corresponds to Block 219.04, Lot 2.02

Site ID: 95156  
Pi Number: 013228  
Pi Name: JOINT MEETING RUTHERFORD E RUTHERFORD  
Owner Name: Weinstein, David  
DER Filed Date: 12/06/2007  
DER Lifted Date: Not reported  
Der Deed Usage (si): Restricted  
Deed Specific Requirement: Fence  
Deeds Parameter Desc: Dibenzo(a,h)anthracene  
Deeds Depth: 5.00  
Comments: DER100008761 corresponds to Block 219.04, Lot 2.02

Map ID  
Direction  
Distance  
Elevation

MAP FINDINGS

Site

Database(s)

EDR ID Number  
EPA ID Number

**HIGHLAND CROSS DEVELOPMENT (Continued)**

**S109314759**

Site ID: 95156  
Pi Number: 013228  
Pi Name: JOINT MEETING RUTHERFORD E RUTHERFORD  
Owner Name: Weinstein, David  
DER Filed Date: 12/06/2007  
DER Lifted Date: Not reported  
Der Deed Usage (si): Restricted  
Deed Specific Requirement: Fence  
Deeds Parameter Desc: Indeno(1,2,3-cd)pyrene  
Deeds Depth: 5.00  
Comments: DER100008761 corresponds to Block 219.04, Lot 2.02

Site ID: 95156  
Pi Number: 013228  
Pi Name: JOINT MEETING RUTHERFORD E RUTHERFORD  
Owner Name: Weinstein, David  
DER Filed Date: 12/06/2007  
DER Lifted Date: Not reported  
Der Deed Usage (si): Restricted  
Deed Specific Requirement: Fence  
Deeds Parameter Desc: Lead  
Deeds Depth: 5.00  
Comments: DER100008761 corresponds to Block 219.04, Lot 2.02

Site ID: 95156  
Pi Number: 013228  
Pi Name: JOINT MEETING RUTHERFORD E RUTHERFORD  
Owner Name: Weinstein, David  
DER Filed Date: 12/06/2007  
DER Lifted Date: Not reported  
Der Deed Usage (si): Restricted  
Deed Specific Requirement: Fence  
Deeds Parameter Desc: Zinc  
Deeds Depth: 5.00  
Comments: DER100008761 corresponds to Block 219.04, Lot 2.02

Site ID: 95156  
Pi Number: 013228  
Pi Name: JOINT MEETING RUTHERFORD E RUTHERFORD  
Owner Name: Weinstein, David  
DER Filed Date: 12/06/2007  
DER Lifted Date: Not reported  
Der Deed Usage (si): Restricted  
Deed Specific Requirement: Permeable Cover  
Deeds Parameter Desc: Arsenic  
Deeds Depth: 5.00  
Comments: DER100008761 corresponds to Block 219.04, Lot 2.02

Site ID: 95156  
Pi Number: 013228  
Pi Name: JOINT MEETING RUTHERFORD E RUTHERFORD  
Owner Name: Weinstein, David  
DER Filed Date: 12/06/2007  
DER Lifted Date: Not reported  
Der Deed Usage (si): Restricted  
Deed Specific Requirement: Permeable Cover  
Deeds Parameter Desc: Benzene

Map ID  
Direction  
Distance  
Elevation

MAP FINDINGS

Site

Database(s)

EDR ID Number  
EPA ID Number

**HIGHLAND CROSS DEVELOPMENT (Continued)**

**S109314759**

Deeds Depth: 6.00  
Comments: DER100008761 corresponds to Block 219.04, Lot 2.02

Site ID: 95156  
Pi Number: 013228  
Pi Name: JOINT MEETING RUTHERFORD E RUTHERFORD  
Owner Name: Weinstein, David  
DER Filed Date: 04/08/2011  
DER Lifted Date: Not reported  
Der Deed Usage (si): Restricted  
Deed Specific Requirement: Fence  
Deeds Parameter Desc: Xylenes (total)  
Deeds Depth: 11.50  
Comments: DER10000167861 corresponds to Block 219.04, Lot. 2.02

Site ID: 95156  
Pi Number: 013228  
Pi Name: JOINT MEETING RUTHERFORD E RUTHERFORD  
Owner Name: Weinstein, David  
DER Filed Date: 04/08/2011  
DER Lifted Date: Not reported  
Der Deed Usage (si): Restricted  
Deed Specific Requirement: Imperm. Cover  
Deeds Parameter Desc: Arsenic  
Deeds Depth: 5.00  
Comments: DER10000167861 corresponds to Block 219.04, Lot. 2.02

Site ID: 95156  
Pi Number: 013228  
Pi Name: JOINT MEETING RUTHERFORD E RUTHERFORD  
Owner Name: Weinstein, David  
DER Filed Date: 04/08/2011  
DER Lifted Date: Not reported  
Der Deed Usage (si): Restricted  
Deed Specific Requirement: Imperm. Cover  
Deeds Parameter Desc: Benzene  
Deeds Depth: 11.50  
Comments: DER10000167861 corresponds to Block 219.04, Lot. 2.02

Site ID: 95156  
Pi Number: 013228  
Pi Name: JOINT MEETING RUTHERFORD E RUTHERFORD  
Owner Name: Weinstein, David  
DER Filed Date: 04/08/2011  
DER Lifted Date: Not reported  
Der Deed Usage (si): Restricted  
Deed Specific Requirement: Imperm. Cover  
Deeds Parameter Desc: Benzo(a)anthracene  
Deeds Depth: 11.50  
Comments: DER10000167861 corresponds to Block 219.04, Lot. 2.02

Site ID: 95156  
Pi Number: 013228  
Pi Name: JOINT MEETING RUTHERFORD E RUTHERFORD  
Owner Name: Weinstein, David  
DER Filed Date: 04/08/2011  
DER Lifted Date: Not reported

Map ID  
Direction  
Distance  
Elevation

MAP FINDINGS

Site

Database(s)

EDR ID Number  
EPA ID Number

**HIGHLAND CROSS DEVELOPMENT (Continued)**

**S109314759**

Der Deed Usage (si): Restricted  
Deed Specific Requirement: Imperm. Cover  
Deeds Parameter Desc: Benzo(a)pyrene  
Deeds Depth: 11.50  
Comments: DER10000167861 corresponds to Block 219.04, Lot. 2.02

Site ID: 95156  
Pi Number: 013228  
Pi Name: JOINT MEETING RUTHERFORD E RUTHERFORD  
Owner Name: Weinstein, David  
DER Filed Date: 04/08/2011  
DER Lifted Date: Not reported  
Der Deed Usage (si): Restricted  
Deed Specific Requirement: Imperm. Cover  
Deeds Parameter Desc: Benzo(b)fluoranthene  
Deeds Depth: 11.50  
Comments: DER10000167861 corresponds to Block 219.04, Lot. 2.02

Site ID: 95156  
Pi Number: 013228  
Pi Name: JOINT MEETING RUTHERFORD E RUTHERFORD  
Owner Name: Weinstein, David  
DER Filed Date: 04/08/2011  
DER Lifted Date: Not reported  
Der Deed Usage (si): Restricted  
Deed Specific Requirement: Imperm. Cover  
Deeds Parameter Desc: Benzo(k)fluoranthene  
Deeds Depth: 11.50  
Comments: DER10000167861 corresponds to Block 219.04, Lot. 2.02

Site ID: 95156  
Pi Number: 013228  
Pi Name: JOINT MEETING RUTHERFORD E RUTHERFORD  
Owner Name: Weinstein, David  
DER Filed Date: 04/08/2011  
DER Lifted Date: Not reported  
Der Deed Usage (si): Restricted  
Deed Specific Requirement: Imperm. Cover  
Deeds Parameter Desc: Ethylbenzene  
Deeds Depth: 11.50  
Comments: DER10000167861 corresponds to Block 219.04, Lot. 2.02

Site ID: 95156  
Pi Number: 013228  
Pi Name: JOINT MEETING RUTHERFORD E RUTHERFORD  
Owner Name: Weinstein, David  
DER Filed Date: 04/08/2011  
DER Lifted Date: Not reported  
Der Deed Usage (si): Restricted  
Deed Specific Requirement: Imperm. Cover  
Deeds Parameter Desc: Lead  
Deeds Depth: 9.00  
Comments: DER10000167861 corresponds to Block 219.04, Lot. 2.02

Site ID: 95156  
Pi Number: 013228  
Pi Name: JOINT MEETING RUTHERFORD E RUTHERFORD



Map ID  
Direction  
Distance  
Elevation

MAP FINDINGS

Site

Database(s)

EDR ID Number  
EPA ID Number

**HIGHLAND CROSS DEVELOPMENT (Continued)**

**S109314759**

Owner Name: Weinstein, David  
DER Filed Date: 04/08/2011  
DER Lifted Date: Not reported  
Der Deed Usage (si): Restricted  
Deed Specific Requirement: Imperm. Cover  
Deeds Parameter Desc: Xylenes (total)  
Deeds Depth: 11.50  
Comments: DER10000167861 corresponds to Block 219.04, Lot. 2.02

Site ID: 95156  
Pi Number: 013228  
Pi Name: JOINT MEETING RUTHERFORD E RUTHERFORD  
Owner Name: Weinstein, David  
DER Filed Date: 04/08/2011  
DER Lifted Date: Not reported  
Der Deed Usage (si): Restricted  
Deed Specific Requirement: Slab  
Deeds Parameter Desc: Arsenic  
Deeds Depth: 5.00  
Comments: DER10000167861 corresponds to Block 219.04, Lot. 2.02

Site ID: 95156  
Pi Number: 013228  
Pi Name: JOINT MEETING RUTHERFORD E RUTHERFORD  
Owner Name: Weinstein, David  
DER Filed Date: 04/08/2011  
DER Lifted Date: Not reported  
Der Deed Usage (si): Restricted  
Deed Specific Requirement: Slab  
Deeds Parameter Desc: Benzene  
Deeds Depth: 11.50  
Comments: DER10000167861 corresponds to Block 219.04, Lot. 2.02

Site ID: 95156  
Pi Number: 013228  
Pi Name: JOINT MEETING RUTHERFORD E RUTHERFORD  
Owner Name: Weinstein, David  
DER Filed Date: 04/08/2011  
DER Lifted Date: Not reported  
Der Deed Usage (si): Restricted  
Deed Specific Requirement: Slab  
Deeds Parameter Desc: Benzo(a)anthracene  
Deeds Depth: 11.50  
Comments: DER10000167861 corresponds to Block 219.04, Lot. 2.02

Site ID: 95156  
Pi Number: 013228  
Pi Name: JOINT MEETING RUTHERFORD E RUTHERFORD  
Owner Name: Weinstein, David  
DER Filed Date: 04/08/2011  
DER Lifted Date: Not reported  
Der Deed Usage (si): Restricted  
Deed Specific Requirement: Slab  
Deeds Parameter Desc: Benzo(a)pyrene  
Deeds Depth: 11.50  
Comments: DER10000167861 corresponds to Block 219.04, Lot. 2.02

Map ID  
Direction  
Distance  
Elevation

MAP FINDINGS

Site

Database(s)

EDR ID Number  
EPA ID Number

**HIGHLAND CROSS DEVELOPMENT (Continued)**

**S109314759**

Site ID: 95156  
Pi Number: 013228  
Pi Name: JOINT MEETING RUTHERFORD E RUTHERFORD  
Owner Name: Weinstein, David  
DER Filed Date: 04/08/2011  
DER Lifted Date: Not reported  
Der Deed Usage (si): Restricted  
Deed Specific Requirement: Slab  
Deeds Parameter Desc: Benzo(b)fluoranthene  
Deeds Depth: 11.50  
Comments: DER10000167861 corresponds to Block 219.04, Lot. 2.02

Site ID: 95156  
Pi Number: 013228  
Pi Name: JOINT MEETING RUTHERFORD E RUTHERFORD  
Owner Name: Weinstein, David  
DER Filed Date: 04/08/2011  
DER Lifted Date: Not reported  
Der Deed Usage (si): Restricted  
Deed Specific Requirement: Slab  
Deeds Parameter Desc: Benzo(k)fluoranthene  
Deeds Depth: 11.50  
Comments: DER10000167861 corresponds to Block 219.04, Lot. 2.02

Site ID: 95156  
Pi Number: 013228  
Pi Name: JOINT MEETING RUTHERFORD E RUTHERFORD  
Owner Name: Weinstein, David  
DER Filed Date: 04/08/2011  
DER Lifted Date: Not reported  
Der Deed Usage (si): Restricted  
Deed Specific Requirement: Slab  
Deeds Parameter Desc: Ethylbenzene  
Deeds Depth: 11.50  
Comments: DER10000167861 corresponds to Block 219.04, Lot. 2.02

Site ID: 95156  
Pi Number: 013228  
Pi Name: JOINT MEETING RUTHERFORD E RUTHERFORD  
Owner Name: Weinstein, David  
DER Filed Date: 04/08/2011  
DER Lifted Date: Not reported  
Der Deed Usage (si): Restricted  
Deed Specific Requirement: Slab  
Deeds Parameter Desc: Lead  
Deeds Depth: 9.00  
Comments: DER10000167861 corresponds to Block 219.04, Lot. 2.02

Site ID: 95156  
Pi Number: 013228  
Pi Name: JOINT MEETING RUTHERFORD E RUTHERFORD  
Owner Name: Weinstein, David  
DER Filed Date: 04/08/2011  
DER Lifted Date: Not reported  
Der Deed Usage (si): Restricted  
Deed Specific Requirement: Slab  
Deeds Parameter Desc: Xylenes (total)

Map ID  
Direction  
Distance  
Elevation

MAP FINDINGS

Site

Database(s)

EDR ID Number  
EPA ID Number

**HIGHLAND CROSS DEVELOPMENT (Continued)**

**S109314759**

Deeds Depth: 11.50  
Comments: DER10000167861 corresponds to Block 219.04, Lot. 2.02

**NJ INSTITUTIONAL CONTROL:**

Facility ID: 95156  
Date Established (SI): 04/22/2010  
Date Closed/Lifted (SI): Not reported  
PI Number: 013228  
PI Name: JOINT MEETING RUTHERFORD E RUTHERFORD  
CEA Description (SI): Arsenic  
CEA Case Track #: 15585  
CEA Duration: 999.00  
Intermediate Durations: No

Facility ID: 95156  
Date Established (SI): 04/22/2010  
Date Closed/Lifted (SI): Not reported  
PI Number: 013228  
PI Name: JOINT MEETING RUTHERFORD E RUTHERFORD  
CEA Description (SI): Arsenic  
CEA Case Track #: Not reported  
CEA Duration: 999.00  
Intermediate Durations: No

Facility ID: 95156  
Date Established (SI): 04/22/2010  
Date Closed/Lifted (SI): Not reported  
PI Number: 013228  
PI Name: JOINT MEETING RUTHERFORD E RUTHERFORD  
CEA Description (SI): Benzene  
CEA Case Track #: 15585  
CEA Duration: 999.00  
Intermediate Durations: No

Facility ID: 95156  
Date Established (SI): 04/22/2010  
Date Closed/Lifted (SI): Not reported  
PI Number: 013228  
PI Name: JOINT MEETING RUTHERFORD E RUTHERFORD  
CEA Description (SI): Benzene  
CEA Case Track #: Not reported  
CEA Duration: 999.00  
Intermediate Durations: No

Facility ID: 95156  
Date Established (SI): 04/22/2010  
Date Closed/Lifted (SI): Not reported  
PI Number: 013228  
PI Name: JOINT MEETING RUTHERFORD E RUTHERFORD  
CEA Description (SI): Benzo(a)anthracene  
CEA Case Track #: 15585  
CEA Duration: 999.00  
Intermediate Durations: No

Facility ID: 95156  
Date Established (SI): 04/22/2010  
Date Closed/Lifted (SI): Not reported

Map ID  
Direction  
Distance  
Elevation

MAP FINDINGS

Site

Database(s)

EDR ID Number  
EPA ID Number

**HIGHLAND CROSS DEVELOPMENT (Continued)**

**S109314759**

PI Number: 013228  
PI Name: JOINT MEETING RUTHERFORD E RUTHERFORD  
CEA Description (SI): Benzo(a)anthracene  
CEA Case Track #: Not reported  
CEA Duration: 999.00  
Intermediate Durations: No

Facility ID: 95156  
Date Established (SI): 04/22/2010  
Date Closed/Lifted (SI): Not reported  
PI Number: 013228  
PI Name: JOINT MEETING RUTHERFORD E RUTHERFORD  
CEA Description (SI): Benzo(a)pyrene  
CEA Case Track #: 15585  
CEA Duration: 999.00  
Intermediate Durations: No

Facility ID: 95156  
Date Established (SI): 04/22/2010  
Date Closed/Lifted (SI): Not reported  
PI Number: 013228  
PI Name: JOINT MEETING RUTHERFORD E RUTHERFORD  
CEA Description (SI): Benzo(a)pyrene  
CEA Case Track #: Not reported  
CEA Duration: 999.00  
Intermediate Durations: No

Facility ID: 95156  
Date Established (SI): 04/22/2010  
Date Closed/Lifted (SI): Not reported  
PI Number: 013228  
PI Name: JOINT MEETING RUTHERFORD E RUTHERFORD  
CEA Description (SI): Benzo(b)fluoranthene  
CEA Case Track #: 15585  
CEA Duration: 999.00  
Intermediate Durations: No

Facility ID: 95156  
Date Established (SI): 04/22/2010  
Date Closed/Lifted (SI): Not reported  
PI Number: 013228  
PI Name: JOINT MEETING RUTHERFORD E RUTHERFORD  
CEA Description (SI): Benzo(b)fluoranthene  
CEA Case Track #: Not reported  
CEA Duration: 999.00  
Intermediate Durations: No

Facility ID: 95156  
Date Established (SI): 04/22/2010  
Date Closed/Lifted (SI): Not reported  
PI Number: 013228  
PI Name: JOINT MEETING RUTHERFORD E RUTHERFORD  
CEA Description (SI): Benzo(k)fluoranthene  
CEA Case Track #: 15585  
CEA Duration: 999.00  
Intermediate Durations: No

Map ID  
Direction  
Distance  
Elevation

MAP FINDINGS

Site

Database(s)

EDR ID Number  
EPA ID Number

**HIGHLAND CROSS DEVELOPMENT (Continued)**

**S109314759**

Facility ID: 95156  
Date Established (SI): 04/22/2010  
Date Closed/Lifted (SI): Not reported  
PI Number: 013228  
PI Name: JOINT MEETING RUTHERFORD E RUTHERFORD  
CEA Description (SI): Benzo(k)fluoranthene  
CEA Case Track #: Not reported  
CEA Duration: 999.00  
Intermediate Durations: No

Facility ID: 95156  
Date Established (SI): 04/22/2010  
Date Closed/Lifted (SI): Not reported  
PI Number: 013228  
PI Name: JOINT MEETING RUTHERFORD E RUTHERFORD  
CEA Description (SI): Bis (2-ethylhexyl) phthalate  
CEA Case Track #: 15585  
CEA Duration: 999.00  
Intermediate Durations: No

Facility ID: 95156  
Date Established (SI): 04/22/2010  
Date Closed/Lifted (SI): Not reported  
PI Number: 013228  
PI Name: JOINT MEETING RUTHERFORD E RUTHERFORD  
CEA Description (SI): Bis (2-ethylhexyl) phthalate  
CEA Case Track #: Not reported  
CEA Duration: 999.00  
Intermediate Durations: No

Facility ID: 95156  
Date Established (SI): 04/22/2010  
Date Closed/Lifted (SI): Not reported  
PI Number: 013228  
PI Name: JOINT MEETING RUTHERFORD E RUTHERFORD  
CEA Description (SI): Cadmium  
CEA Case Track #: 15585  
CEA Duration: 999.00  
Intermediate Durations: No

Facility ID: 95156  
Date Established (SI): 04/22/2010  
Date Closed/Lifted (SI): Not reported  
PI Number: 013228  
PI Name: JOINT MEETING RUTHERFORD E RUTHERFORD  
CEA Description (SI): Cadmium  
CEA Case Track #: Not reported  
CEA Duration: 999.00  
Intermediate Durations: No

Facility ID: 95156  
Date Established (SI): 04/22/2010  
Date Closed/Lifted (SI): Not reported  
PI Number: 013228  
PI Name: JOINT MEETING RUTHERFORD E RUTHERFORD  
CEA Description (SI): Chlorobenzene  
CEA Case Track #: 15585

Map ID  
Direction  
Distance  
Elevation

MAP FINDINGS

Site

Database(s)

EDR ID Number  
EPA ID Number

**HIGHLAND CROSS DEVELOPMENT (Continued)**

**S109314759**

CEA Duration: 999.00  
Intermediate Durations: No

Facility ID: 95156  
Date Established (SI): 04/22/2010  
Date Closed/Lifted (SI): Not reported  
PI Number: 013228  
PI Name: JOINT MEETING RUTHERFORD E RUTHERFORD  
CEA Description (SI): Chlorobenzene  
CEA Case Track #: Not reported  
CEA Duration: 999.00  
Intermediate Durations: No

Facility ID: 95156  
Date Established (SI): 04/22/2010  
Date Closed/Lifted (SI): Not reported  
PI Number: 013228  
PI Name: JOINT MEETING RUTHERFORD E RUTHERFORD  
CEA Description (SI): Lead  
CEA Case Track #: 15585  
CEA Duration: 999.00  
Intermediate Durations: No

Facility ID: 95156  
Date Established (SI): 04/22/2010  
Date Closed/Lifted (SI): Not reported  
PI Number: 013228  
PI Name: JOINT MEETING RUTHERFORD E RUTHERFORD  
CEA Description (SI): Lead  
CEA Case Track #: Not reported  
CEA Duration: 999.00  
Intermediate Durations: No

Facility ID: 95156  
Date Established (SI): 04/22/2010  
Date Closed/Lifted (SI): Not reported  
PI Number: 013228  
PI Name: JOINT MEETING RUTHERFORD E RUTHERFORD  
CEA Description (SI): Nickel  
CEA Case Track #: 15585  
CEA Duration: 999.00  
Intermediate Durations: No

Facility ID: 95156  
Date Established (SI): 04/22/2010  
Date Closed/Lifted (SI): Not reported  
PI Number: 013228  
PI Name: JOINT MEETING RUTHERFORD E RUTHERFORD  
CEA Description (SI): Nickel  
CEA Case Track #: Not reported  
CEA Duration: 999.00  
Intermediate Durations: No

Map ID  
Direction  
Distance  
Elevation

MAP FINDINGS

Site

Database(s)

EDR ID Number  
EPA ID Number

221  
North  
1/2-1  
0.522 mi.  
2756 ft.

**EAST RUTHERFORD STEEL ERECTORS**  
**325 MAIN ST**  
**EAST RUTHERFORD BORO, NJ 07073**

**NJ SHWS** U003404919  
**NJ HIST HWS** N/A  
**NJ HIST LUST**  
**NJ UST**  
**NJ VCP**  
**NJ BROWNFIELDS**  
**NJ Release**

**Relative:**  
**Higher**

**Actual:**  
**61 ft.**

SHWS:  
Name: EAST RUTHERFORD STEEL ERECTORS  
Address: 325 MAIN ST  
City,State,Zip: EAST RUTHERFORD BORO, NJ  
Site ID: 57667  
Status: Closed  
Home Owner: No  
PI Number: 033207

Detail As Of April 2012:  
X Coord Site: Not reported  
X Coord PI: Not reported  
Y Coord Site: Not reported  
Y Coord PI: Not reported

HIST SHWS:  
**Case Status: Active**  
Status Date: 3/29/1999  
Case ID: 033207  
Contact: BSCM  
Sub Section Label: A: Sites with On-Site Sources of Contamination  
Site Municipality: 0212  
Remedial Level Code: C1  
Classification exception area dt: None  
Classification exception area dt: Not reported  
Deed Notice Status: None  
Deed Notice Date: Not reported  
Engineering Control Status: None  
Engineering Control Date: Not reported  
National Priorities List Status: Not reported  
National Priorities List Date: Not reported  
X Coordinate: 602025  
Y Coordinate: 729189  
Coordinate System: NJ State Plane (NAD83) - USFEET

LUST HIST:  
Case ID: 99-03-29-1526-09  
Lead Program Assigned: Bureau of Underground Storage Tanks  
**Facility Status: Assigned to a Program**  
UST ID: 0332075  
TMS Number: N99-0199  
Remedial Level: Site has 1 area of concern with 1 media of concern.  
Case Manager: Tim Nuss  
Facility Phone: (609) 633-1275  
No Further Action: Not reported  
RAW Approved: Not reported  
CEA: Not reported  
Date CEA Lifted: Not reported  
Dead Notice: Not reported

Map ID  
Direction  
Distance  
Elevation

MAP FINDINGS

Site

Database(s)

EDR ID Number  
EPA ID Number

**EAST RUTHERFORD STEEL ERECTORS (Continued)**

**U003404919**

UST:

Facility ID: 033207

Contact:

Owner Name: Not Identified Not Identified  
Organization: DAVID HOSKIN  
Contact Type(UST Reg): Facility Operator  
Contact Address (UST Reg): Not reported  
Contact Address 2 (UST Reg): Not reported  
Contact City,St,Zip (UST Reg): Not reported

Owner Name: DAVID HOSKIN  
Organization: EAST RUTHERFORD STEEL ERECTORS  
Contact Type(UST Reg): Tank Owner  
Contact Address (UST Reg): 325 MAIN ST  
Contact Address 2 (UST Reg): Not reported  
Contact City,St,Zip (UST Reg): East Rutherford, NJ 07073

Tanks:

Tank Id: TANK-1  
Tank Number: E001  
**Tank Status: Removed**  
Tank Status Date: 03/29/1999  
Install Date: 01/01/1944  
Tank Contents: Unleaded Gasoline  
Tank Size: 1000  
Tank Compliance: No  
Overfill: No  
Compliance Monitoring?: No  
Overfill Protection: No  
Spill Containment: No  
Tank Wellhead Protection: No  
Tank/Pipe Construction Type: Pipe Bare steel  
Tank/Pipe Construction Type: Tank Bare steel  
Tank/Pipe Monitor: Pipe None  
Tank/Pipe Monitor: Tank None

Tank Id: TANK-2  
Tank Number: E002  
**Tank Status: Removed**  
Tank Status Date: 03/29/1999  
Install Date: 01/01/1944  
Tank Contents: Unleaded Gasoline  
Tank Size: 1000  
Tank Compliance: No  
Overfill: No  
Compliance Monitoring?: No  
Overfill Protection: No  
Spill Containment: No  
Tank Wellhead Protection: No  
Tank/Pipe Construction Type: Tank Bare steel  
Tank/Pipe Construction Type: Pipe Bare steel  
Tank/Pipe Monitor: Pipe None  
Tank/Pipe Monitor: Tank None



Map ID  
Direction  
Distance  
Elevation

MAP FINDINGS

Site

Database(s)

EDR ID Number  
EPA ID Number

**EAST RUTHERFORD STEEL ERECTORS (Continued)**

**U003404919**

Tank Id: TANK-3  
Tank Number: E003  
**Tank Status: Removed**  
Tank Status Date: 03/29/1999  
Install Date: 01/01/1944  
Tank Contents: Medium Diesel Fuel (No. 2-D)  
Tank Size: 550  
Tank Compliance: No  
Overfill: No  
Compliance Monitoring?: No  
Overfill Protection: No  
Spill Containment: No  
Tank Wellhead Protection: No  
Tank/Pipe Construction Type: Pipe Bare steel  
Tank/Pipe Construction Type: Tank Bare steel  
Tank/Pipe Monitor: Pipe None  
Tank/Pipe Monitor: Tank None

Tank Id: TANK-4  
Tank Number: E004  
**Tank Status: Removed**  
Tank Status Date: 03/29/1999  
Install Date: 01/01/1944  
Tank Contents: Waste Oil  
Tank Size: 550  
Tank Compliance: No  
Overfill: No  
Compliance Monitoring?: No  
Overfill Protection: No  
Spill Containment: No  
Tank Wellhead Protection: No  
Tank/Pipe Construction Type: Pipe Bare steel  
Tank/Pipe Construction Type: Tank Bare steel  
Tank/Pipe Monitor: Pipe None  
Tank/Pipe Monitor: Tank None

**VCP:**

Incident Number: 04-08-06-1510-40  
MOA Execution Date: 02/04/2005  
Type Of Vcp File: HISTORICAL  
Pi Number: Not reported  
Case Type(Case Type): Not reported  
Case Contact: Department Not reported  
Case Contact Name: Not reported  
Case Contact: Organization Lahullier Realty LLC  
Case Contact: Address: Line1 Not reported  
Case Contact: Address: Line2 Not reported  
Case Contact: Address: Line3 Not reported  
Case Contact City,St,Zip: Not reported

**BROWNFIELDS:**

Name: EAST RUTHERFORD STEEL ERECTORS  
Address: 325 MAIN ST  
City,State,Zip: EAST RUTHERFORD BOROUGH, EAST RUTHERFORD BOROUGH 07073  
Price: Not reported

Map ID  
Direction  
Distance  
Elevation

MAP FINDINGS

Site

Database(s)

EDR ID Number  
EPA ID Number

**EAST RUTHERFORD STEEL ERECTORS (Continued)**

**U003404919**

Assessed Value:	Not reported
Property Size:	Unknown
Annual Taxes:	Not reported
Representative Address:	Not reported
Representative City/State/Zip:	Not reported
Submitter Name:	Not reported
Submitter Address1:	Not reported
Submitter Address2:	Not reported
Submitter City:	Not reported
Submitter State:	Not reported
Submitter Zip:	Not reported
Submitter Email:	Not reported
Submitter Phone:	Not reported
Transaction Type:	Not reported
Transfer Type:	Not reported
Site Number:	3975
X Coordinate:	602025
Y Coordinate:	729189
Coord:	602025:729189
AutolD:	Not reported
Ownership Type:	unknown
Ownership:	DEP Case
PStatus:	DEP Case
PI Number:	033207
Owner Name:	Not reported
Owner Address + Owner Street:	Not reported
Owner City:	Not reported
Owner State:	Not reported
Owner Zip Code:	Not reported
Owner County:	Not reported
Owner Phone:	9999999999
Owner Fax:	9999999999
Owner Email:	Not reported
Owner Organization:	Not reported
Authorized Representative:	Not reported
Auth Rep Relation to Owner:	Not reported
Municipal Contact Name:	Not reported
Municipal Contact Street:	Not reported
Municipal Contact City:	Not reported
Municipal Contact State:	Not reported
Municipal Contact Zip Code:	Not reported
Municipal Contact Phone:	9999999999
Municipal Contact Fax:	9999999999
Municipal Contact Email:	Not reported
Department:	Not reported
Municipal Contact Title:	Not reported
Contact Relation to Owner:	Not reported
Current Zoning:	Not reported
Proposed Zoning:	Not reported
Copy of Title Insurance:	Not reported
Block:	49
Lot:	11
Development Plan Completed:	Unknown
Market Study Completed:	Unknown
Current Activity:	Not reported
Current Operations:	Not reported
Prior Operations:	Not reported

Map ID  
Direction  
Distance  
Elevation

MAP FINDINGS

Site

Database(s)

EDR ID Number  
EPA ID Number

**EAST RUTHERFORD STEEL ERECTORS (Continued)**

**U003404919**

Deed Restrictions:	Unknown
Easements:	Unknown
Buildings:	Not reported
Condition of Buildings:	Not reported
Square Footage:	Not reported
Total Buildable Space:	Not reported
Lease Price:	Not reported
Tax Certificate:	Unknown
Tax Lien:	Unknown
Other Liens/Judgements:	No
Traffic Study:	Unknown
Road Access:	Not reported
Waterfront Access:	Unknown
Airport Access:	Unknown
Public Transportation Access:	Unknown
Major Highway Name:	Not reported
Major Highway Interchange:	Not reported
Major Highway Miles Away:	Not reported
Local Highway Name:	Not reported
Local Highway Interchange:	Not reported
Local Highway Miles Away:	Not reported
Rail Type:	Not reported
Rail Name:	Not reported
Rail Station:	Not reported
Rail Miles Away:	Not reported
Public Water:	Unknown
Electric:	Unknown
Gas:	Unknown
Public Sewer:	Unknown
Telephone:	Unknown
Cable:	Unknown
Fiber Optics:	Unknown
Wetlands:	No
Sensitive Ecosystems/Habitats:	No
Endangered Species:	No
Historic/Archeological Site:	No
100 Year Flood Plain:	No
500 Year Flood Plain:	No
Environmental Report Copies:	Yes
List Containing Site:	Not reported
Preliminary Assessment:	No
Site Investigation:	No
Remedial Investigation:	No
Remedial Action Workplan:	No
Voluntary Cleanup Program:	No
Environmental Litigation:	No
Remediation In Progress:	Yes
Remediation Estimated Complete Date:	Not reported
Regulatory sign-off:	No
Regulatory Sign-Off Description:	Not reported
Other Incentives:	No
Low Interest Rates:	No
HDSRF Grants:	No
TIF:	No
HDSRF Loans:	No
USA Loans:	No
USA Grants:	No

Map ID  
Direction  
Distance  
Elevation

MAP FINDINGS

Site

Database(s)

EDR ID Number  
EPA ID Number

**EAST RUTHERFORD STEEL ERECTORS (Continued)**

**U003404919**

Designated Redevelopment Area: No  
Environmental Opportunity Zone: No  
Tax Rebate or Abatement: No  
Empowerment Zone (Federal): No  
Urban Coordinating Council Neighborhood: No  
Enterprise Community (Federal): No  
Urban Enterprise Zone: No  
Additional Comments: 1) Assigned to Program,3/29/1999 2) C1: No Formal Design - Source  
Known or Identified-Potential GW Contamination established 7/14/1999  
County\_int\_FK: 2  
Municipality\_int\_FK: 34  
Planning Area Designation: Planning Area 1  
Authorized Representative Email: Not reported  
Authorized Representative Phone: 9999999999  
General Comments: Not reported

**NJ Release:**

Name: Not reported  
Address: 325 MAIN ST  
City,State,Zip: EAST RUTHERFORD BORO, NJ  
Facility Type: Commercial  
Facility Phone: Not reported  
Incident Date: 08/06/2004  
Incident Time: Not reported  
Trenton Dispatch Log Number: 108154  
Case Number: 04-08-06-1510-40  
Date Received: 08/06/2004  
Nature of Incident: Not reported  
Operator: Not reported  
Incident Type: MOA  
Incident Location: L & L MECHANICAL CONTRACTORS  
Location: Not reported  
Other Location: Not reported  
Contact Name: Not reported  
Caller Name: Not reported  
Caller Title: Not reported  
Caller Address: Not reported  
Caller City,St,Zip: Not reported  
Caller Telephone: Not reported  
Substance(s): Not reported  
Substance Type: Not reported  
Substance Identity: Not reported  
CAS Number: Not reported  
A310 Letter: Not reported  
TCPA Chemical: Not reported  
Hazrds Material: Not reported  
COMU: Not reported  
Ref. Code: Not reported  
Amt Released: Not reported  
Contained: Not reported  
Release Type: Not reported  
Release VE: Not reported  
Injuries: Not reported  
Public Exposure: Not reported  
Facility Evacuation: Not reported  
Police at Scene: Not reported  
Firemen at Scene: Not reported

Map ID  
Direction  
Distance  
Elevation

MAP FINDINGS

Site

Database(s)

EDR ID Number  
EPA ID Number

**EAST RUTHERFORD STEEL ERECTORS (Continued)**

**U003404919**

Contamination of:	Not reported
Receiving Water:	Not reported
Status at Spill:	Not reported
NJ Spill Date:	Not reported
NJ Spill Time:	Not reported
NJ Spill Name:	Not reported
NJ Spill Title:	Not reported
NJ Spill Phone:	Not reported
Other Date:	Not reported
Other Time:	Not reported
Other Name:	Not reported
Other Title:	Not reported
Other Telephone:	Not reported
Public Evacuation:	Not reported
Assistance Requested:	Not reported
Wind Direction/Speed:	Not reported
Local Municipality Notified:	Not reported
Local Municipality Name:	Not reported
Local Municipality Title:	Not reported
Local Municipality Telephone:	Not reported
Local Municipality Date:	Not reported
Local Municipality Time:	Not reported
Incident Description:	Not reported
Incident Name:	Not reported
Incident Referred To:	Not reported
Incident Region:	Not reported
Incident Telephone:	Not reported
Incident Date:	Not reported
Incident time:	Not reported
Incident ITM:	Not reported
Comments:	Not reported
Date A310 Letter Printed:	Not reported
Date Local Authority Was Notified:	Not reported
Date Updated:	Not reported
Date Report Faxed to Local Authority:	Not reported
Local Authority Notification Date:	Not reported
Rep Receive Date:	08/06/2004
Reporter Type:	Other
Reporter Name:	REDACTED
Reporter Title:	REDACTED
Reporter Org:	REDACTED
Reporter Address:	Not reported
Reporter City,St,Zip:	Not reported
Reporter County:	Not reported
Incident Status:	Undetermined
Incident Category Source:	Other
Incident Source Name:	Not reported
Incident Source Address:	Not reported
Incident Source Address 2:	Not reported
Incident Source City,St,Zip:	NJ
Incident Source County:	Not reported
DEP Requested:	Not reported
Confidential:	Not reported
Notify Type:	Not reported
Road Closed:	Not reported
Direction:	Not reported
Responsible Party:	Not reported

Map ID  
 Direction  
 Distance  
 Elevation

MAP FINDINGS

Site

Database(s)

EDR ID Number  
 EPA ID Number

**EAST RUTHERFORD STEEL ERECTORS (Continued)**

**U003404919**

Responsible Party Name: Not reported  
 Responsible Party Contact: Not reported  
 Responsible Party Title: Not reported  
 Responsible Party Phone: Not reported  
 Responsible Party Street: Not reported  
 Responsible Party County: Not reported  
 Responsible Party City,St,Zip: Not reported  
 Memo. Of Understanding: Not reported  
 Drill/trng Exercise: Not reported  
 Hazardous: Not reported

**222  
 NNW  
 1/2-1  
 0.525 mi.  
 2772 ft.**

**72 WOOD STREET  
 72 WOOD ST  
 RUTHERFORD, NJ 07070**

**NJ SHWS S118969369  
 NJ NJEMS N/A  
 NJ Release**

**Relative:  
 Higher  
 Actual:  
 67 ft.**

SHWS:  
 Name: 72 WOOD STREET  
 Address: 72 WOOD ST  
 City,State,Zip: RUTHERFORD BORO, NJ  
 Site ID: 610895  
 Status: Closed  
 Home Owner: Yes  
 PI Number: 770406

Detail As Of April 2012:

X Coord Site: Not reported  
 X Coord PI: Not reported  
 Y Coord Site: Not reported  
 Y Coord PI: Not reported

NJEMS:

Name: 72 WOOD STREET  
 Address: 72 WOOD ST  
 City,State,Zip: RUTHERFORD, NJ 07070  
 Site Id: 610895  
 Municipality: RUTHERFORD BORO  
 Municipality Name From Spatial Overlay: RUTHERFORD BORO  
 GNIS Civil Code For Municipality: 885383  
 Municipal Code (NJ-1040): 0256  
 X Coord: 601027.77562499803  
 Y Coord: 729078.85124999296  
 Coord System: NJ STATE PLANE (NAD83) - USFEET  
 Coord Type: Exact Address Match  
 Coord Orign: DEP-SRP-GIS  
 State Standard Numeric Code From Spatial Overlay: 0256  
 Unique Feature Number For Municipality From Spatial Overlay: 3400365280  
 Eleven Digit Hydrologic Unit Code From Spatial Overlay: 02030103180  
 Fourteen Digit Hydrologic Unit Code From Spatial Overlay: 02030103180070  
 Watershed Management Area Number From Spatial Overlay: 05  
 Watershed Management Area Name From Spatial Overlay: Hackensack, Hudson, and Pascack  
 Water Region Code From Spatial Overlay: 1  
 Water Region Name From Spatial Overlay: Northeast  
 Sub Watershed Name From Overlay: Berrys Creek (below Paterson Ave)  
 Watershed Name From Spatial Overlay: Hackensack R (below/incl Hirshfeld Bk)

Map ID  
Direction  
Distance  
Elevation

MAP FINDINGS

Site

Database(s)

EDR ID Number  
EPA ID Number

**72 WOOD STREET (Continued)**

**S118969369**

NJ Release:  
Name: Not reported  
Address: 72 WOOD ST  
City,State,Zip: RUTHERFORD BORO, NJ 07070  
Facility Type: Residential  
Facility Phone: Not reported  
Incident Date: 12/06/2016  
Incident Time: Not reported  
Trenton Dispatch Log Number: 624964  
Case Number: 16-12-06-1405-26  
Date Received: 12/06/2016  
Nature of Incident: Not reported  
Operator: Not reported  
Incident Type: Underground Storage Tank  
Incident Location: RESIDENCE  
Location: Not reported  
Other Location: Not reported  
Contact Name: Not reported  
Caller Name: Not reported  
Caller Title: Not reported  
Caller Address: Not reported  
Caller City,St,Zip: Not reported  
Caller Telephone: Not reported  
Substance(s): Not reported  
Substance Type: Not reported  
Substance Identity: Not reported  
CAS Number: Not reported  
A310 Letter: Not reported  
TCPA Chemical: Not reported  
Hazrds Material: Not reported  
COMU: Not reported  
Ref. Code: Not reported  
Amt Released: Not reported  
Contained: Not reported  
Release Type: Not reported  
Release VE: Not reported  
Injuries: No  
Public Exposure: No  
Facility Evacuation: No  
Police at Scene: No  
Firemen at Scene: No  
Contamination of: Not reported  
Receiving Water: Not reported  
Status at Spill: Not reported  
NJ Spill Date: Not reported  
NJ Spill Time: Not reported  
NJ Spill Name: Not reported  
NJ Spill Title: Not reported  
NJ Spill Phone: Not reported  
Other Date: Not reported  
Other Time: Not reported  
Other Name: Not reported  
Other Title: Not reported  
Other Telephone: Not reported  
Public Evacuation: No  
Assistance Requested: Not reported  
Wind Direction/Speed: Not reported

Map ID  
Direction  
Distance  
Elevation

MAP FINDINGS

Site

Database(s)

EDR ID Number  
EPA ID Number

**72 WOOD STREET (Continued)**

**S118969369**

Local Municipality Notified:	Not reported
Local Municipality Name:	Not reported
Local Municipality Title:	Not reported
Local Municipality Telephone:	Not reported
Local Municipality Date:	Not reported
Local Municipality Time:	Not reported
Incident Description:	Not reported
Incident Name:	Not reported
Incident Referred To:	Not reported
Incident Region:	Not reported
Incident Telephone:	Not reported
Incident Date:	Not reported
Incident time:	Not reported
Incident ITM:	Not reported
Comments:	Not reported
Date A310 Letter Printed:	Not reported
Date Local Authority Was Notified:	Not reported
Date Updated:	Not reported
Date Report Faxed to Local Authority:	Not reported
Local Authority Notification Date:	Not reported
Rep Receive Date:	12/06/2016
Reporter Type:	Other
Reporter Name:	REDACTED
Reporter Title:	REDACTED
Reporter Org:	REDACTED
Reporter Address:	Not reported
Reporter City,St,Zip:	Not reported
Reporter County:	Not reported
Incident Status:	Terminated
Incident Category Source:	Other
Incident Source Name:	RICHARD LEFFLER
Incident Source Address:	72 WOOD ST
Incident Source Address 2:	Not reported
Incident Source City,St,Zip:	Rutherford Boro, NJ 07070
Incident Source County:	Bergen
DEP Requested:	No
Confidential:	Not reported
Notify Type:	Not reported
Road Closed:	Not reported
Direction:	Not reported
Responsible Party:	Not reported
Responsible Party Name:	Not reported
Responsible Party Contact:	Not reported
Responsible Party Title:	Not reported
Responsible Party Phone:	Not reported
Responsible Party Street:	Not reported
Responsible Party County:	Not reported
Responsible Party City,St,Zip:	Not reported
Memo. Of Understanding:	Not reported
Drill/trng Exercise:	Not reported
Hazardous:	Not reported





Map ID  
Direction  
Distance  
Elevation

MAP FINDINGS

Site

Database(s)

EDR ID Number  
EPA ID Number

18 HACKETT PLACE (Continued)

S122384712

Incident Type:	Underground Storage Tank
Incident Location:	RESIDENCE
Location:	Not reported
Other Location:	Not reported
Contact Name:	Not reported
Caller Name:	Not reported
Caller Title:	Not reported
Caller Address:	Not reported
Caller City,St,Zip:	Not reported
Caller Telephone:	Not reported
Substance(s):	Not reported
Substance Type:	Not reported
Substance Identity:	Not reported
CAS Number:	Not reported
A310 Letter:	Not reported
TCPA Chemical:	Not reported
Hazrds Material:	Not reported
COMU:	Not reported
Ref. Code:	Not reported
Amt Released:	Not reported
Contained:	Not reported
Release Type:	Not reported
Release VE:	Not reported
Injuries:	No
Public Exposure:	No
Facility Evacuation:	No
Police at Scene:	No
Firemen at Scene:	No
Contamination of:	Not reported
Receiving Water:	Not reported
Status at Spill:	Not reported
NJ Spill Date:	Not reported
NJ Spill Time:	Not reported
NJ Spill Name:	Not reported
NJ Spill Title:	Not reported
NJ Spill Phone:	Not reported
Other Date:	Not reported
Other Time:	Not reported
Other Name:	Not reported
Other Title:	Not reported
Other Telephone:	Not reported
Public Evacuation:	No
Assistance Requested:	Not reported
Wind Direction/Speed:	Not reported
Local Municipality Notified:	Not reported
Local Municipality Name:	Not reported
Local Municipality Title:	Not reported
Local Municipality Telephone:	Not reported
Local Municipality Date:	Not reported
Local Municipality Time:	Not reported
Incident Description:	Not reported
Incident Name:	Not reported
Incident Referred To:	Not reported
Incident Region:	Not reported
Incident Telephone:	Not reported
Incident Date:	Not reported
Incident time:	Not reported

Map ID  
Direction  
Distance  
Elevation

MAP FINDINGS

Site

Database(s)

EDR ID Number  
EPA ID Number

**18 HACKETT PLACE (Continued)**

**S122384712**

Incident ITM: Not reported  
Comments: Not reported  
Date A310 Letter Printed: Not reported  
Date Local Authority Was Notified: Not reported  
Date Updated: Not reported  
Date Report Faxed to Local Authority: Not reported  
Local Authority Notification Date: Not reported  
Rep Receive Date: 05/02/2018  
Reporter Type: Other  
Reporter Name: REDACTED  
Reporter Title: REDACTED  
Reporter Org: REDACTED  
Reporter Address: Not reported  
Reporter City,St,Zip: Not reported  
Reporter County: Not reported  
Incident Status: Terminated  
Incident Category Source: Other  
Incident Source Name: AMY SCHMIDT  
Incident Source Address: 18 HACKETT PL  
Incident Source Address 2: Not reported  
Incident Source City,St,Zip: Rutherford Boro, NJ 07070  
Incident Source County: Bergen  
DEP Requested: No  
Confidential: Not reported  
Notify Type: Not reported  
Road Closed: Not reported  
Direction: Not reported  
Responsible Party: Not reported  
Responsible Party Name: Not reported  
Responsible Party Contact: Not reported  
Responsible Party Title: Not reported  
Responsible Party Phone: Not reported  
Responsible Party Street: Not reported  
Responsible Party County: Not reported  
Responsible Party City,St,Zip: Not reported  
Memo. Of Understanding: Not reported  
Drill/trng Exercise: Not reported  
Hazardous: Not reported

**224**  
**East**  
**1/2-1**  
**0.527 mi.**  
**2784 ft.**

**KSERTBAS INC**  
**185 RT 17**  
**EAST RUTHERFORD BORO, NJ**

**NJ SHWS S117236507**  
**N/A**

**Relative:**  
**Lower**  
**Actual:**  
**7 ft.**

SHWS:  
Name: KSERTBAS INC  
Address: 185 RT 17  
City,State,Zip: EAST RUTHERFORD BORO, NJ  
Site ID: 85509  
Status: Closed  
Home Owner: No  
PI Number: G000044710

Detail As Of April 2012:

X Coord Site: Not reported  
X Coord PI: Not reported  
Y Coord Site: Not reported

Map ID  
Direction  
Distance  
Elevation

MAP FINDINGS

Site

Database(s)

EDR ID Number  
EPA ID Number

**KSERTBAS INC (Continued)**

**S117236507**

Y Coord Pl: Not reported

**225  
SW  
1/2-1  
0.530 mi.  
2797 ft.**

**67 EAST PIERREPONT AVENUE  
67 E PIERREPONT AVE  
RUTHERFORD BORO, NJ 07070**

**NJ SHWS S122982142  
NJ NJEMS N/A  
NJ Release**

**Relative:  
Higher  
Actual:  
107 ft.**

SHWS:  
Name: 67 EAST PIERREPONT AVENUE  
Address: 67 E PIERREPONT AVE  
City,State,Zip: RUTHERFORD BORO, NJ  
Site ID: 622441  
Status: Closed  
Home Owner: Yes  
PI Number: 790971

Detail As Of April 2012:

X Coord Site: Not reported  
X Coord Pl: Not reported  
Y Coord Site: Not reported  
Y Coord Pl: Not reported

NJEMS:

Name: 67 EAST PIERREPONT AVENUE  
Address: 67 E PIERREPONT AVE  
City,State,Zip: RUTHERFORD BORO, NJ 07070  
Site Id: 622441  
Municipality: RUTHERFORD BORO  
Municipality Name From Spatial Overlay: RUTHERFORD BORO  
GNIS Civil Code For Municipality: 885383  
Municipal Code (NJ-1040): 0256  
X Coord: 599761  
Y Coord: 724670  
Coord System: NJ STATE PLANE (NAD83) - USFEET  
Coord Type: Exact Address Match  
Coord Origin: DEP-SRP-GIS  
State Standard Numeric Code From Spatial Overlay: 0256  
Unique Feature Number For Municipality From Spatial Overlay: 3400365280  
Eleven Digit Hydrologic Unit Code From Spatial Overlay: 02030103150  
Fourteen Digit Hydrologic Unit Code From Spatial Overlay: 02030103150030  
Watershed Management Area Number From Spatial Overlay: 04  
Watershed Management Area Name From Spatial Overlay: Lower Passaic and Saddle  
Water Region Code From Spatial Overlay: 1  
Water Region Name From Spatial Overlay: Northeast  
Sub Watershed Name From Overlay: Passaic R Lwr (Second R to Saddle R)  
Watershed Name From Spatial Overlay: Passaic River Lower (Nwk Bay to Saddle)

NJ Release:

Name: Not reported  
Address: 67 E. PIERREPONT AVE  
City,State,Zip: RUTHERFORD BORO, NJ 07070  
Facility Type: Residential  
Facility Phone: Not reported  
Incident Date: 08/14/2018  
Incident Time: Not reported  
Trenton Dispatch Log Number: 686503

Map ID  
Direction  
Distance  
Elevation

MAP FINDINGS

Site

Database(s)

EDR ID Number  
EPA ID Number

**67 EAST PIERREPONT AVENUE (Continued)**

**S122982142**

Case Number: 18-08-14-1538-16  
Date Received: 08/14/2018  
Nature of Incident: Not reported  
Operator: Not reported  
Incident Type: Underground Storage Tank  
Incident Location: RESIDENCE  
Location: Not reported  
Other Location: Not reported  
Contact Name: Not reported  
Caller Name: Not reported  
Caller Title: Not reported  
Caller Address: Not reported  
Caller City,St,Zip: Not reported  
Caller Telephone: Not reported  
Substance(s): Not reported  
Substance Type: Not reported  
Substance Identity: Not reported  
CAS Number: Not reported  
A310 Letter: Not reported  
TCPA Chemical: Not reported  
Hazrds Material: Not reported  
COMU: Not reported  
Ref. Code: Not reported  
Amt Released: Not reported  
Contained: Not reported  
Release Type: Not reported  
Release VE: Not reported  
Injuries: No  
Public Exposure: No  
Facility Evacuation: No  
Police at Scene: No  
Firemen at Scene: No  
Contamination of: Not reported  
Receiving Water: Not reported  
Status at Spill: Not reported  
NJ Spill Date: Not reported  
NJ Spill Time: Not reported  
NJ Spill Name: Not reported  
NJ Spill Title: Not reported  
NJ Spill Phone: Not reported  
Other Date: Not reported  
Other Time: Not reported  
Other Name: Not reported  
Other Title: Not reported  
Other Telephone: Not reported  
Public Evacuation: No  
Assistance Requested: Not reported  
Wind Direction/Speed: Not reported  
Local Municipality Notified: Not reported  
Local Municipality Name: Not reported  
Local Municipality Title: Not reported  
Local Municipality Telephone: Not reported  
Local Municipality Date: Not reported  
Local Municipality Time: Not reported  
Incident Description: Not reported  
Incident Name: Not reported  
Incident Referred To: Not reported

Map ID  
 Direction  
 Distance  
 Elevation

MAP FINDINGS

Site

Database(s)

EDR ID Number  
 EPA ID Number

**67 EAST PIERREPONT AVENUE (Continued)**

**S122982142**

Incident Region: Not reported  
 Incident Telephone: Not reported  
 Incident Date: Not reported  
 Incident time: Not reported  
 Incident ITM: Not reported  
 Comments: Not reported  
 Date A310 Letter Printed: Not reported  
 Date Local Authority Was Notified: Not reported  
 Date Updated: Not reported  
 Date Report Faxed to Local Authority: Not reported  
 Local Authority Notification Date: Not reported  
 Rep Receive Date: 08/14/2018  
 Reporter Type: Other  
 Reporter Name: REDACTED  
 Reporter Title: REDACTED  
 Reporter Org: REDACTED  
 Reporter Address: Not reported  
 Reporter City,St,Zip: Not reported  
 Reporter County: Not reported  
 Incident Status: Terminated  
 Incident Category Source: Other  
 Incident Source Name: NANCY PURPURA  
 Incident Source Address: 67 E. PIERREPONT AVE  
 Incident Source Address 2: Not reported  
 Incident Source City,St,Zip: Rutherford Boro, NJ 07070  
 Incident Source County: Bergen  
 DEP Requested: No  
 Confidential: Not reported  
 Notify Type: Not reported  
 Road Closed: Not reported  
 Direction: Not reported  
 Responsible Party: Not reported  
 Responsible Party Name: Not reported  
 Responsible Party Contact: Not reported  
 Responsible Party Title: Not reported  
 Responsible Party Phone: Not reported  
 Responsible Party Street: Not reported  
 Responsible Party County: Not reported  
 Responsible Party City,St,Zip: Not reported  
 Memo. Of Understanding: Not reported  
 Drill/trng Exercise: Not reported  
 Hazardous: Not reported

226  
 NE  
 1/2-1  
 0.533 mi.  
 2815 ft.

**228 PATERSON AVENUE**  
**228 PATERSON AVE**  
**EAST RUTHERFORD, NJ 07458**

**NJ SHWS**  
**NJ VCP**  
**NJ NJEMS**  
**NJ Release**

**S106212558**  
**N/A**

**Relative:**  
**Higher**  
**Actual:**  
**74 ft.**

SHWS:  
 Name: 228 PATERSON AVENUE  
 Address: 228 PATERSON AVE  
 City,State,Zip: EAST RUTHERFORD BORO, NJ  
 Site ID: 145215  
 Status: Closed  
 Home Owner: No  
 PI Number: 192214

Map ID  
Direction  
Distance  
Elevation

MAP FINDINGS

Site

Database(s)

EDR ID Number  
EPA ID Number

**228 PATERSON AVENUE (Continued)**

**S106212558**

Detail As Of April 2012:

X Coord Site: Not reported  
X Coord PI: Not reported  
Y Coord Site: Not reported  
Y Coord PI: Not reported

VCP:

Incident Number: 03-03-27-1207-48  
MOA Execution Date: 06/18/2003  
Type Of Vcp File: HISTORICAL  
Pi Number: Not reported  
Case Type(Case Type): Not reported  
Case Contact: Department Not reported  
Case Contact Name: Not reported  
Case Contact: Organization Not reported  
Case Contact: Address: Line1 Not reported  
Case Contact: Address: Line2 Not reported  
Case Contact: Address: Line3 Not reported  
Case Contact City,St,Zip: Not reported

NJEMS:

Name: 228 PATERSON AVENUE  
Address: 228 PATERSON AVE  
City,State,Zip: EAST RUTHERFORD, NJ 07073  
Site Id: 145215  
Municipality: EAST RUTHERFORD BORO  
Municipality Name From Spatial Overlay: EAST RUTHERFORD BORO  
GNIS Civil Code For Municipality: 885201  
Municipal Code (NJ-1040): 0212  
X Coord: 603574  
Y Coord: 728703  
Coord System: NJ STATE PLANE (NAD83) - USFEET  
Coord Type: GIS Parcel Centroid  
Coord Orign: DEP-GIS  
State Standard Numeric Code From Spatial Overlay: 0212  
Unique Feature Number For Municipality From Spatial Overlay: 3400319510  
Eleven Digit Hydrologic Unit Code From Spatial Overlay: 02030103180  
Fourteen Digit Hydrologic Unit Code From Spatial Overlay: 02030103180070  
Watershed Management Area Number From Spatial Overlay: 05  
Watershed Management Area Name From Spatial Overlay: Hackensack, Hudson, and Pascack  
Water Region Code From Spatial Overlay: 1  
Water Region Name From Spatial Overlay: Northeast  
Sub Watershed Name From Overlay: Berrys Creek (below Paterson Ave)  
Watershed Name From Spatial Overlay: Hackensack R (below/incl Hirshfeld Bk)

NJ Release:

Name: Not reported  
Address: 228 PATERSON AVE  
City,State,Zip: EAST RUTHERFORD BORO, NJ  
Facility Type: Residential  
Facility Phone: Not reported  
Incident Date: 03/27/2003  
Incident Time: Not reported  
Trenton Dispatch Log Number: 51598  
Case Number: 03-03-27-1207-48

Map ID  
Direction  
Distance  
Elevation

MAP FINDINGS

Site

Database(s)

EDR ID Number  
EPA ID Number

228 PATERSON AVENUE (Continued)

S106212558

Date Received:	03/27/2003
Nature of Incident:	Not reported
Operator:	Not reported
Incident Type:	Underground Storage Tank
Incident Location:	RESIDENCE
Location:	Not reported
Other Location:	Not reported
Contact Name:	Not reported
Caller Name:	Not reported
Caller Title:	Not reported
Caller Address:	Not reported
Caller City,St,Zip:	Not reported
Caller Telephone:	Not reported
Substance(s):	Not reported
Substance Type:	Not reported
Substance Identity:	Not reported
CAS Number:	Not reported
A310 Letter:	Not reported
TCPA Chemical:	Not reported
Hazrds Material:	Not reported
COMU:	Not reported
Ref. Code:	Not reported
Amt Released:	Not reported
Contained:	Not reported
Release Type:	Not reported
Release VE:	Not reported
Injuries:	No
Public Exposure:	No
Facility Evacuation:	No
Police at Scene:	No
Firemen at Scene:	No
Contamination of:	Not reported
Receiving Water:	Not reported
Status at Spill:	Not reported
NJ Spill Date:	Not reported
NJ Spill Time:	Not reported
NJ Spill Name:	Not reported
NJ Spill Title:	Not reported
NJ Spill Phone:	Not reported
Other Date:	Not reported
Other Time:	Not reported
Other Name:	Not reported
Other Title:	Not reported
Other Telephone:	Not reported
Public Evacuation:	No
Assistance Requested:	Not reported
Wind Direction/Speed:	Not reported
Local Municipality Notified:	Not reported
Local Municipality Name:	Not reported
Local Municipality Title:	Not reported
Local Municipality Telephone:	Not reported
Local Municipality Date:	Not reported
Local Municipality Time:	Not reported
Incident Description:	Not reported
Incident Name:	Not reported
Incident Referred To:	Not reported
Incident Region:	Not reported



Map ID  
Direction  
Distance  
Elevation

MAP FINDINGS

Site

Database(s)

EDR ID Number  
EPA ID Number

**228 PATERSON AVENUE (Continued)**

**S106212558**

Incident Telephone: Not reported  
Incident Date: Not reported  
Incident time: Not reported  
Incident ITM: Not reported  
Comments: Not reported  
Date A310 Letter Printed: Not reported  
Date Local Authority Was Notified: Not reported  
Date Updated: Not reported  
Date Report Faxed to Local Authority: Not reported  
Local Authority Notification Date: Not reported  
Rep Receive Date: 03/27/2003  
Reporter Type: Other  
Reporter Name: REDACTED  
Reporter Title: REDACTED  
Reporter Org: REDACTED  
Reporter Address: Not reported  
Reporter City,St,Zip: Not reported  
Reporter County: Not reported  
Incident Status: Terminated  
Incident Category Source: Other  
Incident Source Name: THOEDORE MASOTTI  
Incident Source Address: 12 WOODFIELD LN  
Incident Source Address 2: Not reported  
Incident Source City,St,Zip: Saddle River Boro, NJ 07458  
Incident Source County: Bergen  
DEP Requested: No  
Confidential: Not reported  
Notify Type: Not reported  
Road Closed: No  
Direction: Not reported  
Responsible Party: Not reported  
Responsible Party Name: Not reported  
Responsible Party Contact: Not reported  
Responsible Party Title: Not reported  
Responsible Party Phone: Not reported  
Responsible Party Street: Not reported  
Responsible Party County: Not reported  
Responsible Party City,St,Zip: Not reported  
Memo. Of Understanding: Not reported  
Drill/trng Exercise: Not reported  
Hazardous: Not reported

**AP227 TNT INC**  
**SSE 245 HIGHLAND CROSS RD**  
**1/2-1 RUTHERFORD BORO, NJ 07070**  
**0.533 mi.**  
**2816 ft. Site 2 of 2 in cluster AP**

**NJ SHWS U000360505**  
**NJ HIST HWS N/A**  
**NJ UST**  
**NJ ENG CONTROLS**  
**NJ BROWNFIELDS**

**Relative: SHWS:**  
**Lower Name: TNT INC**  
**Actual: Address: 245 HIGHLAND CROSS RD**  
**9 ft. City,State,Zip: RUTHERFORD BORO, NJ**  
Site ID: 46903  
Status: Active  
Home Owner: No  
PI Number: 010800

Detail As Of April 2012:

Map ID  
Direction  
Distance  
Elevation

MAP FINDINGS

Site

Database(s)

EDR ID Number  
EPA ID Number

**TNT INC (Continued)**

**U000360505**

X Coord Site: Not reported  
X Coord PI: Not reported  
Y Coord Site: Not reported  
Y Coord PI: Not reported

**HIST SHWS:**

**Case Status:** **NFA-A (Restricted Use)**  
Status Date: 9/27/2005  
Case ID: 010800  
Contact: BSCM  
Sub Section Label: C: Closed Sites with Restrictions  
Site Municipality: 0256  
Remedial Level Code: C1  
Classification exception area dt: None  
Classification exception area dt: Not reported  
Deed Notice Status: Ongoing  
Deed Notice Date: Not reported  
Engineering Control Status: Ongoing  
Engineering Control Date: Not reported  
National Priorities List Status: Not reported  
National Priorities List Date: Not reported  
X Coordinate: 603142  
Y Coordinate: 723878  
Coordinate System: NJ State Plane (NAD83) - USFEET

**UST:**

Facility ID: 010800

**Contact:**

Owner Name: Not Identified Not Identified  
Organization: Not Identified  
Contact Type(UST Reg): Facility Operator  
Contact Address (UST Reg): Not reported  
Contact Address 2 (UST Reg): Not reported  
Contact City,St,Zip (UST Reg): Not reported

Owner Name: ELEANOR BLACKBURN  
Organization: PASQUIN MOTOR SALES INC  
Contact Type(UST Reg): Tank Owner  
Contact Address (UST Reg): 15 UNION AVE  
Contact Address 2 (UST Reg): C/O S VICTOR DELUCIA  
Contact City,St,Zip (UST Reg): Rutherford, NJ 070700171

**Tanks:**

Tank Id: TANK-1  
Tank Number: E1  
**Tank Status:** **Removed**  
Tank Status Date: 08/27/1998  
Install Date: 01/01/1987  
Tank Contents: Unleaded Gasoline  
Tank Size: 2000  
Tank Compliance: No  
Overfill: No  
Compliance Monitoring?: No

Map ID  
Direction  
Distance  
Elevation

MAP FINDINGS

Site

Database(s)

EDR ID Number  
EPA ID Number

**TNT INC (Continued)**

**U000360505**

Overfill Protection: No  
Spill Containment: No  
Tank Wellhead Protection: Not reported  
Tank/Pipe Construction Type: Pipe Bare steel  
Tank/Pipe Construction Type: Tank Bare steel  
Tank/Pipe Monitor: Pipe None  
Tank/Pipe Monitor: Tank None

**NJ ENGINEERING CONTROLS:**

Site ID: 46903  
Pi Number: 010800  
PI Name: TNT INC  
Owner Name: Kirc, Elaine  
DER Filed Date: 02/05/2001  
DER Lifted Date: Not reported  
Der Deed Usage (si): Restricted  
Deed Specific Requirement: Asphalt Cap  
Deeds Parameter Desc: Lead  
Deeds Depth: 7.00  
Comments: Not reported

**BROWNFIELDS:**

Name: TNT INC  
Address: 245 HIGHLAND CROSS RD  
City,State,Zip: RUTHERFORD BOROUGH, RUTHERFORD BOROUGH 070700000  
Price: Not reported  
Assessed Value: Not reported  
Property Size: Unknown  
Annual Taxes: Not reported  
Representative Address: Not reported  
Representative City/State/Zip: Not reported  
Submitter Name: Not reported  
Submitter Address1: Not reported  
Submitter Address2: Not reported  
Submitter City: Not reported  
Submitter State: Not reported  
Submitter Zip: Not reported  
Submitter Email: Not reported  
Submitter Phone: Not reported  
Transaction Type: Not reported  
Transfer Type: Not reported  
Site Number: 4617  
X Coordinate: 603142  
Y Coordinate: 723878  
Coord: 603142:723878  
AutoID: Not reported  
Ownership Type: unknown  
Ownership: DEP Case  
PStatus: DEP Case  
PI Number: 010800  
Owner Name: Not reported  
Owner Address + Owner Street: Not reported  
Owner City: Not reported  
Owner State: Not reported  
Owner Zip Code: Not reported  
Owner County: Not reported

Map ID  
Direction  
Distance  
Elevation

MAP FINDINGS

Site

Database(s)

EDR ID Number  
EPA ID Number

**TNT INC (Continued)**

**U000360505**

Owner Phone:	9999999999
Owner Fax:	9999999999
Owner Email:	Not reported
Owner Organization:	Not reported
Authorized Representative:	Not reported
Auth Rep Relation to Owner:	Not reported
Municipal Contact Name:	Not reported
Municipal Contact Street:	Not reported
Municipal Contact City:	Not reported
Municipal Contact State:	Not reported
Municipal Contact Zip Code:	Not reported
Municipal Contact Phone:	9999999999
Municipal Contact Fax:	9999999999
Municipal Contact Email:	Not reported
Department:	Not reported
Municipal Contact Title:	Not reported
Contact Relation to Owner:	Not reported
Current Zoning:	Not reported
Proposed Zoning:	Not reported
Copy of Title Insurance:	Not reported
Block:	Not reported
Lot:	Not reported
Development Plan Completed:	Unknown
Market Study Completed:	Unknown
Current Activity:	Not reported
Current Operations:	Not reported
Prior Operations:	Not reported
Deed Restrictions:	Unknown
Easements:	Unknown
Buildings:	Not reported
Condition of Buildings:	Not reported
Square Footage:	Not reported
Total Buildable Space:	Not reported
Lease Price:	Not reported
Tax Certificate:	Unknown
Tax Lien:	Unknown
Other Liens/Judgements:	No
Traffic Study:	Unknown
Road Access:	Not reported
Waterfront Access:	Unknown
Airport Access:	Unknown
Public Transportation Access:	Unknown
Major Highway Name:	Not reported
Major Highway Interchange:	Not reported
Major Highway Miles Away:	Not reported
Local Highway Name:	Not reported
Local Highway Interchange:	Not reported
Local Highway Miles Away:	Not reported
Rail Type:	Not reported
Rail Name:	Not reported
Rail Station:	Not reported
Rail Miles Away:	Not reported
Public Water:	Unknown
Electric:	Unknown
Gas:	Unknown
Public Sewer:	Unknown
Telephone:	Unknown

Map ID  
 Direction  
 Distance  
 Elevation

MAP FINDINGS

Site

Database(s)

EDR ID Number  
 EPA ID Number

**TNT INC (Continued)**

**U000360505**

Cable:	Unknown
Fiber Optics:	Unknown
Wetlands:	No
Sensitive Ecosystems/Habitats:	No
Endangered Species:	No
Historic/Archeological Site:	No
100 Year Flood Plain:	No
500 Year Flood Plain:	No
Environmental Report Copies:	Yes
List Containing Site:	Not reported
Preliminary Assessment:	No
Site Investigation:	No
Remedial Investigation:	Yes
Remedial Action Workplan:	Yes
Voluntary Cleanup Program:	No
Environmental Litigation:	No
Remediation In Progress:	No
Remediation Estimated Complete Date:	Not reported
Regulatory sign-off:	No
Regulatory Sign-Off Description:	Not reported
Other Incentives:	No
Low Interest Rates:	No
HDSRF Grants:	No
TIF:	No
HDSRF Loans:	No
USA Loans:	No
USA Grants:	No
Designated Redevelopment Area:	No
Environmental Opportunity Zone:	No
Tax Rebate or Abatement:	No
Empowerment Zone (Federal):	No
Urban Coordinating Council Neighborhood:	No
Enterprise Community (Federal):	No
Urban Enterprise Zone:	No
Additional Comments:	1) NFA-A (Restricted Use),9/27/2005 2) C1: No Formal Design - Source Known or Identified-Potential GW Contamination established 9/27/2005 3) Insitutional Control(s) exists requiring biennial certification
County_int_FK:	2
Municipality_int_FK:	79
Planning Area Designation:	Planning Area 1
Authorized Representative Email:	Not reported
Authorized Representative Phone:	9999999999
General Comments:	Not reported

**228**  
**North**  
**1/2-1**  
**0.535 mi.**  
**2827 ft.**

**8 ELM STREET**  
**8 ELM ST**  
**RUTHERFORD, NJ 07070**

**NJ SHWS S116167235**  
**NJ NJEMS N/A**  
**NJ Release**

**Relative:**  
**Higher**  
**Actual:**  
**62 ft.**

SHWS:  
 Name: 8 ELM STREET  
 Address: 8 ELM ST  
 City,State,Zip: RUTHERFORD BORO, NJ  
 Site ID: 592615  
 Status: Closed  
 Home Owner: Yes  
 PI Number: 744337

Map ID  
Direction  
Distance  
Elevation

MAP FINDINGS

Site

Database(s)

EDR ID Number  
EPA ID Number

8 ELM STREET (Continued)

S116167235

Detail As Of April 2012:

X Coord Site: Not reported  
X Coord PI: Not reported  
Y Coord Site: Not reported  
Y Coord PI: Not reported

NJEMS:

Name: 8 ELM STREET  
Address: 8 ELM ST  
City,State,Zip: RUTHERFORD, NJ 07070  
Site Id: 592615  
Municipality: RUTHERFORD BORO  
Municipality Name From Spatial Overlay: RUTHERFORD BORO  
GNIS Civil Code For Municipality: 885383  
Municipal Code (NJ-1040): 0256  
X Coord: 601454  
Y Coord: 729218  
Coord System: NJ STATE PLANE (NAD83) - USFEET  
Coord Type: Exact Address Match  
Coord Orign: DEP-GIS  
State Standard Numeric Code From Spatial Overlay: 0256  
Unique Feature Number For Municipality From Spatial Overlay: 3400365280  
Eleven Digit Hydrologic Unit Code From Spatial Overlay: 02030103180  
Fourteen Digit Hydrologic Unit Code From Spatial Overlay: 02030103180070  
Watershed Management Area Number From Spatial Overlay: 05  
Watershed Management Area Name From Spatial Overlay: Hackensack, Hudson, and Pascack  
Water Region Code From Spatial Overlay: 1  
Water Region Name From Spatial Overlay: Northeast  
Sub Watershed Name From Overlay: Berrys Creek (below Paterson Ave)  
Watershed Name From Spatial Overlay: Hackensack R (below/incl Hirshfeld Bk)

NJ Release:

Name: Not reported  
Address: 8 ELM ST  
City,State,Zip: RUTHERFORD BORO, NJ 07070  
Facility Type: Residential  
Facility Phone: Not reported  
Incident Date: 10/22/2013  
Incident Time: Not reported  
Trenton Dispatch Log Number: 497351  
Case Number: 13-10-23-1006-38  
Date Received: 10/23/2013  
Nature of Incident: Not reported  
Operator: Not reported  
Incident Type: Underground Storage Tank  
Incident Location: RESIDENCE  
Location: Not reported  
Other Location: Not reported  
Contact Name: Not reported  
Caller Name: Not reported  
Caller Title: Not reported  
Caller Address: Not reported  
Caller City,St,Zip: Not reported  
Caller Telephone: Not reported  
Substance(s): Not reported  
Substance Type: Not reported

Map ID  
Direction  
Distance  
Elevation

MAP FINDINGS

Site

Database(s)

EDR ID Number  
EPA ID Number

**8 ELM STREET (Continued)**

**S116167235**

Substance Identity:	Not reported
CAS Number:	Not reported
A310 Letter:	Not reported
TCPA Chemical:	Not reported
Hazrds Material:	Not reported
COMU:	Not reported
Ref. Code:	Not reported
Amt Released:	Not reported
Contained:	Not reported
Release Type:	Not reported
Release VE:	Not reported
Injuries:	No
Public Exposure:	No
Facility Evacuation:	No
Police at Scene:	No
Firemen at Scene:	No
Contamination of:	Not reported
Receiving Water:	Not reported
Status at Spill:	Not reported
NJ Spill Date:	Not reported
NJ Spill Time:	Not reported
NJ Spill Name:	Not reported
NJ Spill Title:	Not reported
NJ Spill Phone:	Not reported
Other Date:	Not reported
Other Time:	Not reported
Other Name:	Not reported
Other Title:	Not reported
Other Telephone:	Not reported
Public Evacuation:	No
Assistance Requested:	Not reported
Wind Direction/Speed:	Not reported
Local Municipality Notified:	Not reported
Local Municipality Name:	Not reported
Local Municipality Title:	Not reported
Local Municipality Telephone:	Not reported
Local Municipality Date:	Not reported
Local Municipality Time:	Not reported
Incident Description:	Not reported
Incident Name:	Not reported
Incident Referred To:	Not reported
Incident Region:	Not reported
Incident Telephone:	Not reported
Incident Date:	Not reported
Incident time:	Not reported
Incident ITM:	Not reported
Comments:	Not reported
Date A310 Letter Printed:	Not reported
Date Local Authority Was Notified:	Not reported
Date Updated:	Not reported
Date Report Faxed to Local Authority:	Not reported
Local Authority Notification Date:	Not reported
Rep Receive Date:	10/23/2013
Reporter Type:	Other
Reporter Name:	REDACTED
Reporter Title:	REDACTED
Reporter Org:	REDACTED

Map ID  
Direction  
Distance  
Elevation

MAP FINDINGS

Site

Database(s)

EDR ID Number  
EPA ID Number

**8 ELM STREET (Continued)**

**S116167235**

Reporter Address: Not reported  
Reporter City,St,Zip: Not reported  
Reporter County: Not reported  
Incident Status: Terminated  
Incident Category Source: Other  
Incident Source Name: DORIS TAORMINA  
Incident Source Address: 463 N. LAKESHORE DR  
Incident Source Address 2: Not reported  
Incident Source City,St,Zip: Brick Twp, NJ 08723  
Incident Source County: Ocean  
DEP Requested: No  
Confidential: Not reported  
Notify Type: Not reported  
Road Closed: Not reported  
Direction: Not reported  
Responsible Party: Not reported  
Responsible Party Name: Not reported  
Responsible Party Contact: Not reported  
Responsible Party Title: Not reported  
Responsible Party Phone: Not reported  
Responsible Party Street: Not reported  
Responsible Party County: Not reported  
Responsible Party City,St,Zip: Not reported  
Memo. Of Understanding: Not reported  
Drill/trng Exercise: Not reported  
Hazardous: Not reported

**AQ229  
NNW  
1/2-1  
0.536 mi.  
2828 ft.**

**24 HACKETT PLACE  
RUTHERFORD BORO, NJ 07070  
Site 2 of 2 in cluster AQ**

**NJ SHWS S121182362  
NJ Release N/A**

**Relative:  
Higher  
Actual:  
79 ft.**

SHWS:  
Name: 24 HACKETT PLACE  
Address: 24 HACKETT PL  
City,State,Zip: RUTHERFORD BORO, NJ  
Site ID: 620392  
Status: Closed  
Home Owner: Yes  
PI Number: 786683

Detail As Of April 2012:  
X Coord Site: Not reported  
X Coord PI: Not reported  
Y Coord Site: Not reported  
Y Coord PI: Not reported

NJ Release:  
Name: Not reported  
Address: 24 HACKETT PL  
City,State,Zip: RUTHERFORD BORO, NJ 07070  
Facility Type: Other  
Facility Phone: Not reported  
Incident Date: 09/29/2017  
Incident Time: Not reported  
Trenton Dispatch Log Number: 655670  
Case Number: 17-10-09-0930-39



Map ID  
Direction  
Distance  
Elevation

MAP FINDINGS

Site

Database(s)

EDR ID Number  
EPA ID Number

(Continued)

S121182362

Date Received:	10/09/2017
Nature of Incident:	Not reported
Operator:	Not reported
Incident Type:	Underground Storage Tank
Incident Location:	RESIDENCE
Location:	Not reported
Other Location:	Not reported
Contact Name:	Not reported
Caller Name:	Not reported
Caller Title:	Not reported
Caller Address:	Not reported
Caller City,St,Zip:	Not reported
Caller Telephone:	Not reported
Substance(s):	Not reported
Substance Type:	Not reported
Substance Identity:	Not reported
CAS Number:	Not reported
A310 Letter:	Not reported
TCPA Chemical:	Not reported
Hazrds Material:	Not reported
COMU:	Not reported
Ref. Code:	Not reported
Amt Released:	Not reported
Contained:	Not reported
Release Type:	Not reported
Release VE:	Not reported
Injuries:	No
Public Exposure:	No
Facility Evacuation:	No
Police at Scene:	No
Firemen at Scene:	No
Contamination of:	Not reported
Receiving Water:	Not reported
Status at Spill:	Not reported
NJ Spill Date:	Not reported
NJ Spill Time:	Not reported
NJ Spill Name:	Not reported
NJ Spill Title:	Not reported
NJ Spill Phone:	Not reported
Other Date:	Not reported
Other Time:	Not reported
Other Name:	Not reported
Other Title:	Not reported
Other Telephone:	Not reported
Public Evacuation:	No
Assistance Requested:	Not reported
Wind Direction/Speed:	Not reported
Local Municipality Notified:	Not reported
Local Municipality Name:	Not reported
Local Municipality Title:	Not reported
Local Municipality Telephone:	Not reported
Local Municipality Date:	Not reported
Local Municipality Time:	Not reported
Incident Description:	Not reported
Incident Name:	Not reported
Incident Referred To:	Not reported
Incident Region:	Not reported

Map ID  
Direction  
Distance  
Elevation

MAP FINDINGS

Site

Database(s)

EDR ID Number  
EPA ID Number

(Continued)

S121182362

Incident Telephone:	Not reported
Incident Date:	Not reported
Incident time:	Not reported
Incident ITM:	Not reported
Comments:	Not reported
Date A310 Letter Printed:	Not reported
Date Local Authority Was Notified:	Not reported
Date Updated:	Not reported
Date Report Faxed to Local Authority:	Not reported
Local Authority Notification Date:	Not reported
Rep Receive Date:	10/09/2017
Reporter Type:	Other
Reporter Name:	REDACTED
Reporter Title:	REDACTED
Reporter Org:	REDACTED
Reporter Address:	Not reported
Reporter City,St,Zip:	Not reported
Reporter County:	Not reported
Incident Status:	Terminated
Incident Category Source:	Other
Incident Source Name:	ETHAN TIRER
Incident Source Address:	24 HACKETT PL
Incident Source Address 2:	Not reported
Incident Source City,St,Zip:	Rutherford Boro, NJ 07070
Incident Source County:	Bergen
DEP Requested:	No
Confidential:	Not reported
Notify Type:	Not reported
Road Closed:	Not reported
Direction:	Not reported
Responsible Party:	Not reported
Responsible Party Name:	Not reported
Responsible Party Contact:	Not reported
Responsible Party Title:	Not reported
Responsible Party Phone:	Not reported
Responsible Party Street:	Not reported
Responsible Party County:	Not reported
Responsible Party City,St,Zip:	Not reported
Memo. Of Understanding:	Not reported
Drill/trng Exercise:	Not reported
Hazardous:	Not reported
Name:	Not reported
Address:	24 HACKETT PLACE
City,State,Zip:	RUTHERFORD BORO, NJ 07070
Facility Type:	Residential
Facility Phone:	Not reported
Incident Date:	08/30/2017
Incident Time:	Not reported
Trenton Dispatch Log Number:	651739
Case Number:	17-08-30-1811-57
Date Received:	08/30/2017
Nature of Incident:	Not reported
Operator:	Not reported
Incident Type:	Soil Contamination
Incident Location:	RESIDENCE
Location:	Not reported

Map ID  
Direction  
Distance  
Elevation

MAP FINDINGS

Site

Database(s)

EDR ID Number  
EPA ID Number

(Continued)

S121182362

Other Location:	Not reported
Contact Name:	JEFF FRIEDMAN
Caller Name:	Not reported
Caller Title:	Not reported
Caller Address:	Not reported
Caller City,St,Zip:	Not reported
Caller Telephone:	Not reported
Substance(s):	Not reported
Substance Type:	Not reported
Substance Identity:	Not reported
CAS Number:	Not reported
A310 Letter:	Not reported
TCPA Chemical:	Not reported
Hazrds Material:	Not reported
COMU:	Not reported
Ref. Code:	Not reported
Amt Released:	Not reported
Contained:	Not reported
Release Type:	Not reported
Release VE:	Not reported
Injuries:	No
Public Exposure:	No
Facility Evacuation:	No
Police at Scene:	No
Firemen at Scene:	No
Contamination of:	Not reported
Receiving Water:	Not reported
Status at Spill:	Not reported
NJ Spill Date:	Not reported
NJ Spill Time:	Not reported
NJ Spill Name:	Not reported
NJ Spill Title:	Not reported
NJ Spill Phone:	Not reported
Other Date:	Not reported
Other Time:	Not reported
Other Name:	Not reported
Other Title:	Not reported
Other Telephone:	Not reported
Public Evacuation:	No
Assistance Requested:	Not reported
Wind Direction/Speed:	Not reported
Local Municipality Notified:	Not reported
Local Municipality Name:	Not reported
Local Municipality Title:	Not reported
Local Municipality Telephone:	Not reported
Local Municipality Date:	Not reported
Local Municipality Time:	Not reported
Incident Description:	Not reported
Incident Name:	Not reported
Incident Referred To:	Not reported
Incident Region:	Not reported
Incident Telephone:	Not reported
Incident Date:	Not reported
Incident time:	Not reported
Incident ITM:	Not reported
Comments:	Not reported
Date A310 Letter Printed:	Not reported

Map ID  
Direction  
Distance  
Elevation

MAP FINDINGS

Site

Database(s)

EDR ID Number  
EPA ID Number

(Continued)

S121182362

Date Local Authority Was Notified:	Not reported
Date Updated:	Not reported
Date Report Faxed to Local Authority:	Not reported
Local Authority Notification Date:	Not reported
Rep Receive Date:	08/30/2017
Reporter Type:	Citizen Complaint
Reporter Name:	REDACTED
Reporter Title:	REDACTED
Reporter Org:	REDACTED
Reporter Address:	Not reported
Reporter City,St,Zip:	Not reported
Reporter County:	Not reported
Incident Status:	Terminated
Incident Category Source:	Other
Incident Source Name:	ROBERT BASSUTO
Incident Source Address:	24 HACKETT PLACE
Incident Source Address 2:	Not reported
Incident Source City,St,Zip:	Rutherford Boro, NJ 07070
Incident Source County:	Bergen
DEP Requested:	No
Confidential:	Not reported
Notify Type:	Not reported
Road Closed:	Not reported
Direction:	Not reported
Responsible Party:	Not reported
Responsible Party Name:	Not reported
Responsible Party Contact:	Not reported
Responsible Party Title:	Not reported
Responsible Party Phone:	Not reported
Responsible Party Street:	Not reported
Responsible Party County:	Not reported
Responsible Party City,St,Zip:	Not reported
Memo. Of Understanding:	Not reported
Drill/trng Exercise:	Not reported
Hazardous:	Not reported
Name:	Not reported
Address:	24 HACKETT PLACE
City,State,Zip:	RUTHERFORD BORO, NJ 07070
Facility Type:	Residential
Facility Phone:	Not reported
Incident Date:	06/25/2018
Incident Time:	Not reported
Trenton Dispatch Log Number:	681840
Case Number:	18-07-05-1336-53
Date Received:	07/05/2018
Nature of Incident:	Not reported
Operator:	Not reported
Incident Type:	Underground Storage Tank
Incident Location:	RESIDENTIAL
Location:	Not reported
Other Location:	Not reported
Contact Name:	Not reported
Caller Name:	Not reported
Caller Title:	Not reported
Caller Address:	Not reported
Caller City,St,Zip:	Not reported

Map ID  
Direction  
Distance  
Elevation

MAP FINDINGS

Site

Database(s)

EDR ID Number  
EPA ID Number

(Continued)

S121182362

Caller Telephone:	Not reported
Substance(s):	Not reported
Substance Type:	Not reported
Substance Identity:	Not reported
CAS Number:	Not reported
A310 Letter:	Not reported
TCPA Chemical:	Not reported
Hazrds Material:	Not reported
COMU:	Not reported
Ref. Code:	Not reported
Amt Released:	Not reported
Contained:	Not reported
Release Type:	Not reported
Release VE:	Not reported
Injuries:	No
Public Exposure:	No
Facility Evacuation:	No
Police at Scene:	No
Firemen at Scene:	No
Contamination of:	Not reported
Receiving Water:	Not reported
Status at Spill:	Not reported
NJ Spill Date:	Not reported
NJ Spill Time:	Not reported
NJ Spill Name:	Not reported
NJ Spill Title:	Not reported
NJ Spill Phone:	Not reported
Other Date:	Not reported
Other Time:	Not reported
Other Name:	Not reported
Other Title:	Not reported
Other Telephone:	Not reported
Public Evacuation:	No
Assistance Requested:	Not reported
Wind Direction/Speed:	Not reported
Local Municipality Notified:	Not reported
Local Municipality Name:	Not reported
Local Municipality Title:	Not reported
Local Municipality Telephone:	Not reported
Local Municipality Date:	Not reported
Local Municipality Time:	Not reported
Incident Description:	Not reported
Incident Name:	Not reported
Incident Referred To:	Not reported
Incident Region:	Not reported
Incident Telephone:	Not reported
Incident Date:	Not reported
Incident time:	Not reported
Incident ITM:	Not reported
Comments:	Not reported
Date A310 Letter Printed:	Not reported
Date Local Authority Was Notified:	Not reported
Date Updated:	Not reported
Date Report Faxed to Local Authority:	Not reported
Local Authority Notification Date:	Not reported
Rep Receive Date:	07/05/2018
Reporter Type:	Other

Map ID  
Direction  
Distance  
Elevation

MAP FINDINGS

Site

Database(s)

EDR ID Number  
EPA ID Number

(Continued)

S121182362

Reporter Name: REDACTED  
Reporter Title: REDACTED  
Reporter Org: REDACTED  
Reporter Address: Not reported  
Reporter City,St,Zip: Not reported  
Reporter County: Not reported  
Incident Status: Terminated  
Incident Category Source: Other  
Incident Source Name: BHAVIK GANDHI  
Incident Source Address: 415 HICKORY AVE  
Incident Source Address 2: Not reported  
Incident Source City,St,Zip: Paramus Boro, NJ  
Incident Source County: Bergen  
DEP Requested: No  
Confidential: Not reported  
Notify Type: Not reported  
Road Closed: Not reported  
Direction: Not reported  
Responsible Party: Not reported  
Responsible Party Name: Not reported  
Responsible Party Contact: Not reported  
Responsible Party Title: Not reported  
Responsible Party Phone: Not reported  
Responsible Party Street: Not reported  
Responsible Party County: Not reported  
Responsible Party City,St,Zip: Not reported  
Memo. Of Understanding: Not reported  
Drill/trng Exercise: Not reported  
Hazardous: Not reported

230  
ENE  
1/2-1  
0.539 mi.  
2845 ft.  
Relative:  
Lower  
Actual:  
8 ft.

**BECTON DICKINSON & CO**  
**1 STANLEY ST**  
**EAST RUTHERFORD, NJ 07073**

**NJ SHWS S105005637**  
**NJ INST CONTROL N/A**  
**NJ BROWNFIELDS**  
**NJ HIST LF**  
**NJ SPILLS**  
**NJ Release**  
**NJ Financial Assurance**  
**NJ ISRA**  
**NJ NPDES**

SHWS:  
Name: BECTON DICKINSON & CO  
Address: 1 STANLEY ST  
City,State,Zip: EAST RUTHERFORD BORO, NJ  
Site ID: 63605  
Status: Active  
Home Owner: No  
PI Number: G000000406

Detail As Of April 2012:  
X Coord Site: 604604  
X Coord PI: 604604  
Y Coord Site: 727152  
Y Coord PI: 727152

NJ INSTITUTIONAL CONTROL:  
Facility ID: 63605  
Date Established (SI): 03/16/2016

Map ID  
Direction  
Distance  
Elevation

MAP FINDINGS

Site

Database(s)

EDR ID Number  
EPA ID Number

**BECTON DICKINSON & CO (Continued)**

**S105005637**

Date Closed/Lifted (SI): Not reported  
PI Number: G000000406  
PI Name: BECTON DICKINSON & CO  
CEA Description (SI): Benzene  
CEA Case Track #: 43825  
CEA Duration: Not reported  
Intermediate Durations: Yes

Facility ID: 63605  
Date Established (SI): 03/16/2016  
Date Closed/Lifted (SI): Not reported  
PI Number: G000000406  
PI Name: BECTON DICKINSON & CO  
CEA Description (SI): Benzene  
CEA Case Track #: 43826  
CEA Duration: Not reported  
Intermediate Durations: Yes

Facility ID: 63605  
Date Established (SI): 03/16/2016  
Date Closed/Lifted (SI): Not reported  
PI Number: G000000406  
PI Name: BECTON DICKINSON & CO  
CEA Description (SI): Benzene  
CEA Case Track #: 43827  
CEA Duration: Not reported  
Intermediate Durations: Yes

Facility ID: 63605  
Date Established (SI): 03/16/2016  
Date Closed/Lifted (SI): Not reported  
PI Number: G000000406  
PI Name: BECTON DICKINSON & CO  
CEA Description (SI): Benzene  
CEA Case Track #: 43828  
CEA Duration: Not reported  
Intermediate Durations: Yes

Facility ID: 63605  
Date Established (SI): 03/16/2016  
Date Closed/Lifted (SI): Not reported  
PI Number: G000000406  
PI Name: BECTON DICKINSON & CO  
CEA Description (SI): Benzene  
CEA Case Track #: 43829  
CEA Duration: Not reported  
Intermediate Durations: Yes

Facility ID: 63605  
Date Established (SI): 03/16/2016  
Date Closed/Lifted (SI): Not reported  
PI Number: G000000406  
PI Name: BECTON DICKINSON & CO  
CEA Description (SI): Benzene  
CEA Case Track #: 43830  
CEA Duration: Not reported  
Intermediate Durations: Yes

Map ID  
Direction  
Distance  
Elevation

MAP FINDINGS

Site

Database(s)

EDR ID Number  
EPA ID Number

**BECTON DICKINSON & CO (Continued)**

**S105005637**

Facility ID: 63605  
Date Established (SI): 03/16/2016  
Date Closed/Lifted (SI): Not reported  
PI Number: G000000406  
PI Name: BECTON DICKINSON & CO  
CEA Description (SI): Benzene  
CEA Case Track #: 43831  
CEA Duration: Not reported  
Intermediate Durations: Yes

Facility ID: 63605  
Date Established (SI): 03/16/2016  
Date Closed/Lifted (SI): Not reported  
PI Number: G000000406  
PI Name: BECTON DICKINSON & CO  
CEA Description (SI): Benzene  
CEA Case Track #: 43832  
CEA Duration: Not reported  
Intermediate Durations: Yes

Facility ID: 63605  
Date Established (SI): 03/16/2016  
Date Closed/Lifted (SI): Not reported  
PI Number: G000000406  
PI Name: BECTON DICKINSON & CO  
CEA Description (SI): Benzene  
CEA Case Track #: 93758  
CEA Duration: Not reported  
Intermediate Durations: Yes

Facility ID: 63605  
Date Established (SI): 03/16/2016  
Date Closed/Lifted (SI): Not reported  
PI Number: G000000406  
PI Name: BECTON DICKINSON & CO  
CEA Description (SI): Benzene  
CEA Case Track #: Not reported  
CEA Duration: Not reported  
Intermediate Durations: Yes

Facility ID: 63605  
Date Established (SI): 03/16/2016  
Date Closed/Lifted (SI): Not reported  
PI Number: G000000406  
PI Name: BECTON DICKINSON & CO  
CEA Description (SI): Dichloroethene (1,1-)  
CEA Case Track #: 43825  
CEA Duration: Not reported  
Intermediate Durations: Yes

Facility ID: 63605  
Date Established (SI): 03/16/2016  
Date Closed/Lifted (SI): Not reported  
PI Number: G000000406  
PI Name: BECTON DICKINSON & CO  
CEA Description (SI): Dichloroethene (1,1-)  
CEA Case Track #: 43826



Map ID  
Direction  
Distance  
Elevation

MAP FINDINGS

Site

Database(s)

EDR ID Number  
EPA ID Number

**BECTON DICKINSON & CO (Continued)**

**S105005637**

CEA Duration: Not reported  
Intermediate Durations: Yes

Facility ID: 63605  
Date Established (SI): 03/16/2016  
Date Closed/Lifted (SI): Not reported  
PI Number: G000000406  
PI Name: BECTON DICKINSON & CO  
CEA Description (SI): Dichloroethene (1,1-)  
CEA Case Track #: 43827  
CEA Duration: Not reported  
Intermediate Durations: Yes

Facility ID: 63605  
Date Established (SI): 03/16/2016  
Date Closed/Lifted (SI): Not reported  
PI Number: G000000406  
PI Name: BECTON DICKINSON & CO  
CEA Description (SI): Dichloroethene (1,1-)  
CEA Case Track #: 43828  
CEA Duration: Not reported  
Intermediate Durations: Yes

Facility ID: 63605  
Date Established (SI): 03/16/2016  
Date Closed/Lifted (SI): Not reported  
PI Number: G000000406  
PI Name: BECTON DICKINSON & CO  
CEA Description (SI): Dichloroethene (1,1-)  
CEA Case Track #: 43829  
CEA Duration: Not reported  
Intermediate Durations: Yes

Facility ID: 63605  
Date Established (SI): 03/16/2016  
Date Closed/Lifted (SI): Not reported  
PI Number: G000000406  
PI Name: BECTON DICKINSON & CO  
CEA Description (SI): Dichloroethene (1,1-)  
CEA Case Track #: 43830  
CEA Duration: Not reported  
Intermediate Durations: Yes

Facility ID: 63605  
Date Established (SI): 03/16/2016  
Date Closed/Lifted (SI): Not reported  
PI Number: G000000406  
PI Name: BECTON DICKINSON & CO  
CEA Description (SI): Dichloroethene (1,1-)  
CEA Case Track #: 43831  
CEA Duration: Not reported  
Intermediate Durations: Yes

Facility ID: 63605  
Date Established (SI): 03/16/2016  
Date Closed/Lifted (SI): Not reported  
PI Number: G000000406

Map ID  
Direction  
Distance  
Elevation

MAP FINDINGS

Site

Database(s)

EDR ID Number  
EPA ID Number

**BECTON DICKINSON & CO (Continued)**

**S105005637**

PI Name: BECTON DICKINSON & CO  
CEA Description (SI): Dichloroethene (1,1-)  
CEA Case Track #: 43832  
CEA Duration: Not reported  
Intermediate Durations: Yes

Facility ID: 63605  
Date Established (SI): 03/16/2016  
Date Closed/Lifted (SI): Not reported  
PI Number: G000000406  
PI Name: BECTON DICKINSON & CO  
CEA Description (SI): Dichloroethene (1,1-)  
CEA Case Track #: 93758  
CEA Duration: Not reported  
Intermediate Durations: Yes

Facility ID: 63605  
Date Established (SI): 03/16/2016  
Date Closed/Lifted (SI): Not reported  
PI Number: G000000406  
PI Name: BECTON DICKINSON & CO  
CEA Description (SI): Dichloroethene (1,1-)  
CEA Case Track #: Not reported  
CEA Duration: Not reported  
Intermediate Durations: Yes

Facility ID: 63605  
Date Established (SI): 03/16/2016  
Date Closed/Lifted (SI): Not reported  
PI Number: G000000406  
PI Name: BECTON DICKINSON & CO  
CEA Description (SI): Dichloroethene (cis-1,2-)  
CEA Case Track #: 43825  
CEA Duration: Not reported  
Intermediate Durations: Yes

Facility ID: 63605  
Date Established (SI): 03/16/2016  
Date Closed/Lifted (SI): Not reported  
PI Number: G000000406  
PI Name: BECTON DICKINSON & CO  
CEA Description (SI): Dichloroethene (cis-1,2-)  
CEA Case Track #: 43826  
CEA Duration: Not reported  
Intermediate Durations: Yes

Facility ID: 63605  
Date Established (SI): 03/16/2016  
Date Closed/Lifted (SI): Not reported  
PI Number: G000000406  
PI Name: BECTON DICKINSON & CO  
CEA Description (SI): Dichloroethene (cis-1,2-)  
CEA Case Track #: 43827  
CEA Duration: Not reported  
Intermediate Durations: Yes

Facility ID: 63605

Map ID  
Direction  
Distance  
Elevation

MAP FINDINGS

Site

Database(s)

EDR ID Number  
EPA ID Number

**BECTON DICKINSON & CO (Continued)**

**S105005637**

Date Established (SI): 03/16/2016  
Date Closed/Lifted (SI): Not reported  
PI Number: G000000406  
PI Name: BECTON DICKINSON & CO  
CEA Description (SI): Dichloroethene (cis-1,2-)  
CEA Case Track #: 43828  
CEA Duration: Not reported  
Intermediate Durations: Yes

Facility ID: 63605  
Date Established (SI): 03/16/2016  
Date Closed/Lifted (SI): Not reported  
PI Number: G000000406  
PI Name: BECTON DICKINSON & CO  
CEA Description (SI): Dichloroethene (cis-1,2-)  
CEA Case Track #: 43829  
CEA Duration: Not reported  
Intermediate Durations: Yes

Facility ID: 63605  
Date Established (SI): 03/16/2016  
Date Closed/Lifted (SI): Not reported  
PI Number: G000000406  
PI Name: BECTON DICKINSON & CO  
CEA Description (SI): Dichloroethene (cis-1,2-)  
CEA Case Track #: 43830  
CEA Duration: Not reported  
Intermediate Durations: Yes

Facility ID: 63605  
Date Established (SI): 03/16/2016  
Date Closed/Lifted (SI): Not reported  
PI Number: G000000406  
PI Name: BECTON DICKINSON & CO  
CEA Description (SI): Dichloroethene (cis-1,2-)  
CEA Case Track #: 43831  
CEA Duration: Not reported  
Intermediate Durations: Yes

Facility ID: 63605  
Date Established (SI): 03/16/2016  
Date Closed/Lifted (SI): Not reported  
PI Number: G000000406  
PI Name: BECTON DICKINSON & CO  
CEA Description (SI): Dichloroethene (cis-1,2-)  
CEA Case Track #: 43832  
CEA Duration: Not reported  
Intermediate Durations: Yes

Facility ID: 63605  
Date Established (SI): 03/16/2016  
Date Closed/Lifted (SI): Not reported  
PI Number: G000000406  
PI Name: BECTON DICKINSON & CO  
CEA Description (SI): Dichloroethene (cis-1,2-)  
CEA Case Track #: 93758  
CEA Duration: Not reported

Map ID  
Direction  
Distance  
Elevation

MAP FINDINGS

Site

Database(s)

EDR ID Number  
EPA ID Number

**BECTON DICKINSON & CO (Continued)**

**S105005637**

Intermediate Durations: Yes

Facility ID: 63605  
Date Established (SI): 03/16/2016  
Date Closed/Lifted (SI): Not reported  
PI Number: G000000406  
PI Name: BECTON DICKINSON & CO  
CEA Description (SI): Dichloroethene (cis-1,2-)  
CEA Case Track #: Not reported  
CEA Duration: Not reported  
Intermediate Durations: Yes

Facility ID: 63605  
Date Established (SI): 03/16/2016  
Date Closed/Lifted (SI): Not reported  
PI Number: G000000406  
PI Name: BECTON DICKINSON & CO  
CEA Description (SI): Nickel  
CEA Case Track #: 43825  
CEA Duration: Not reported  
Intermediate Durations: Yes

Facility ID: 63605  
Date Established (SI): 03/16/2016  
Date Closed/Lifted (SI): Not reported  
PI Number: G000000406  
PI Name: BECTON DICKINSON & CO  
CEA Description (SI): Nickel  
CEA Case Track #: 43826  
CEA Duration: Not reported  
Intermediate Durations: Yes

Facility ID: 63605  
Date Established (SI): 03/16/2016  
Date Closed/Lifted (SI): Not reported  
PI Number: G000000406  
PI Name: BECTON DICKINSON & CO  
CEA Description (SI): Nickel  
CEA Case Track #: 43827  
CEA Duration: Not reported  
Intermediate Durations: Yes

Facility ID: 63605  
Date Established (SI): 03/16/2016  
Date Closed/Lifted (SI): Not reported  
PI Number: G000000406  
PI Name: BECTON DICKINSON & CO  
CEA Description (SI): Nickel  
CEA Case Track #: 43828  
CEA Duration: Not reported  
Intermediate Durations: Yes

Facility ID: 63605  
Date Established (SI): 03/16/2016  
Date Closed/Lifted (SI): Not reported  
PI Number: G000000406  
PI Name: BECTON DICKINSON & CO

Map ID  
Direction  
Distance  
Elevation

MAP FINDINGS

Site

Database(s)

EDR ID Number  
EPA ID Number

**BECTON DICKINSON & CO (Continued)**

**S105005637**

CEA Description (SI): Nickel  
CEA Case Track #: 43829  
CEA Duration: Not reported  
Intermediate Durations: Yes

Facility ID: 63605  
Date Established (SI): 03/16/2016  
Date Closed/Lifted (SI): Not reported  
PI Number: G000000406  
PI Name: BECTON DICKINSON & CO  
CEA Description (SI): Nickel  
CEA Case Track #: 43830  
CEA Duration: Not reported  
Intermediate Durations: Yes

Facility ID: 63605  
Date Established (SI): 03/16/2016  
Date Closed/Lifted (SI): Not reported  
PI Number: G000000406  
PI Name: BECTON DICKINSON & CO  
CEA Description (SI): Nickel  
CEA Case Track #: 43831  
CEA Duration: Not reported  
Intermediate Durations: Yes

Facility ID: 63605  
Date Established (SI): 03/16/2016  
Date Closed/Lifted (SI): Not reported  
PI Number: G000000406  
PI Name: BECTON DICKINSON & CO  
CEA Description (SI): Nickel  
CEA Case Track #: 43832  
CEA Duration: Not reported  
Intermediate Durations: Yes

Facility ID: 63605  
Date Established (SI): 03/16/2016  
Date Closed/Lifted (SI): Not reported  
PI Number: G000000406  
PI Name: BECTON DICKINSON & CO  
CEA Description (SI): Nickel  
CEA Case Track #: 93758  
CEA Duration: Not reported  
Intermediate Durations: Yes

Facility ID: 63605  
Date Established (SI): 03/16/2016  
Date Closed/Lifted (SI): Not reported  
PI Number: G000000406  
PI Name: BECTON DICKINSON & CO  
CEA Description (SI): Nickel  
CEA Case Track #: Not reported  
CEA Duration: Not reported  
Intermediate Durations: Yes

Facility ID: 63605  
Date Established (SI): 03/16/2016

Map ID  
Direction  
Distance  
Elevation

MAP FINDINGS

Site

Database(s)

EDR ID Number  
EPA ID Number

**BECTON DICKINSON & CO (Continued)**

**S105005637**

Date Closed/Lifted (SI): Not reported  
PI Number: G000000406  
PI Name: BECTON DICKINSON & CO  
CEA Description (SI): Tetrachloroethylene  
CEA Case Track #: 43825  
CEA Duration: Not reported  
Intermediate Durations: Yes

Facility ID: 63605  
Date Established (SI): 03/16/2016  
Date Closed/Lifted (SI): Not reported  
PI Number: G000000406  
PI Name: BECTON DICKINSON & CO  
CEA Description (SI): Tetrachloroethylene  
CEA Case Track #: 43826  
CEA Duration: Not reported  
Intermediate Durations: Yes

Facility ID: 63605  
Date Established (SI): 03/16/2016  
Date Closed/Lifted (SI): Not reported  
PI Number: G000000406  
PI Name: BECTON DICKINSON & CO  
CEA Description (SI): Tetrachloroethylene  
CEA Case Track #: 43827  
CEA Duration: Not reported  
Intermediate Durations: Yes

Facility ID: 63605  
Date Established (SI): 03/16/2016  
Date Closed/Lifted (SI): Not reported  
PI Number: G000000406  
PI Name: BECTON DICKINSON & CO  
CEA Description (SI): Tetrachloroethylene  
CEA Case Track #: 43828  
CEA Duration: Not reported  
Intermediate Durations: Yes

Facility ID: 63605  
Date Established (SI): 03/16/2016  
Date Closed/Lifted (SI): Not reported  
PI Number: G000000406  
PI Name: BECTON DICKINSON & CO  
CEA Description (SI): Tetrachloroethylene  
CEA Case Track #: 43829  
CEA Duration: Not reported  
Intermediate Durations: Yes

Facility ID: 63605  
Date Established (SI): 03/16/2016  
Date Closed/Lifted (SI): Not reported  
PI Number: G000000406  
PI Name: BECTON DICKINSON & CO  
CEA Description (SI): Tetrachloroethylene  
CEA Case Track #: 43830  
CEA Duration: Not reported  
Intermediate Durations: Yes

Map ID  
Direction  
Distance  
Elevation

MAP FINDINGS

Site

Database(s)

EDR ID Number  
EPA ID Number

**BECTON DICKINSON & CO (Continued)**

**S105005637**

Facility ID: 63605  
Date Established (SI): 03/16/2016  
Date Closed/Lifted (SI): Not reported  
PI Number: G000000406  
PI Name: BECTON DICKINSON & CO  
CEA Description (SI): Tetrachloroethylene  
CEA Case Track #: 43831  
CEA Duration: Not reported  
Intermediate Durations: Yes

Facility ID: 63605  
Date Established (SI): 03/16/2016  
Date Closed/Lifted (SI): Not reported  
PI Number: G000000406  
PI Name: BECTON DICKINSON & CO  
CEA Description (SI): Tetrachloroethylene  
CEA Case Track #: 43832  
CEA Duration: Not reported  
Intermediate Durations: Yes

Facility ID: 63605  
Date Established (SI): 03/16/2016  
Date Closed/Lifted (SI): Not reported  
PI Number: G000000406  
PI Name: BECTON DICKINSON & CO  
CEA Description (SI): Tetrachloroethylene  
CEA Case Track #: 93758  
CEA Duration: Not reported  
Intermediate Durations: Yes

Facility ID: 63605  
Date Established (SI): 03/16/2016  
Date Closed/Lifted (SI): Not reported  
PI Number: G000000406  
PI Name: BECTON DICKINSON & CO  
CEA Description (SI): Tetrachloroethylene  
CEA Case Track #: Not reported  
CEA Duration: Not reported  
Intermediate Durations: Yes

Facility ID: 63605  
Date Established (SI): 03/16/2016  
Date Closed/Lifted (SI): Not reported  
PI Number: G000000406  
PI Name: BECTON DICKINSON & CO  
CEA Description (SI): Trichloroethylene  
CEA Case Track #: 43825  
CEA Duration: Not reported  
Intermediate Durations: Yes

Facility ID: 63605  
Date Established (SI): 03/16/2016  
Date Closed/Lifted (SI): Not reported  
PI Number: G000000406  
PI Name: BECTON DICKINSON & CO  
CEA Description (SI): Trichloroethylene  
CEA Case Track #: 43826

Map ID  
Direction  
Distance  
Elevation

MAP FINDINGS

Site

Database(s)

EDR ID Number  
EPA ID Number

**BECTON DICKINSON & CO (Continued)**

**S105005637**

CEA Duration: Not reported  
Intermediate Durations: Yes

Facility ID: 63605  
Date Established (SI): 03/16/2016  
Date Closed/Lifted (SI): Not reported  
PI Number: G000000406  
PI Name: BECTON DICKINSON & CO  
CEA Description (SI): Trichloroethylene  
CEA Case Track #: 43827  
CEA Duration: Not reported  
Intermediate Durations: Yes

Facility ID: 63605  
Date Established (SI): 03/16/2016  
Date Closed/Lifted (SI): Not reported  
PI Number: G000000406  
PI Name: BECTON DICKINSON & CO  
CEA Description (SI): Trichloroethylene  
CEA Case Track #: 43828  
CEA Duration: Not reported  
Intermediate Durations: Yes

Facility ID: 63605  
Date Established (SI): 03/16/2016  
Date Closed/Lifted (SI): Not reported  
PI Number: G000000406  
PI Name: BECTON DICKINSON & CO  
CEA Description (SI): Trichloroethylene  
CEA Case Track #: 43829  
CEA Duration: Not reported  
Intermediate Durations: Yes

Facility ID: 63605  
Date Established (SI): 03/16/2016  
Date Closed/Lifted (SI): Not reported  
PI Number: G000000406  
PI Name: BECTON DICKINSON & CO  
CEA Description (SI): Trichloroethylene  
CEA Case Track #: 43830  
CEA Duration: Not reported  
Intermediate Durations: Yes

Facility ID: 63605  
Date Established (SI): 03/16/2016  
Date Closed/Lifted (SI): Not reported  
PI Number: G000000406  
PI Name: BECTON DICKINSON & CO  
CEA Description (SI): Trichloroethylene  
CEA Case Track #: 43831  
CEA Duration: Not reported  
Intermediate Durations: Yes

Facility ID: 63605  
Date Established (SI): 03/16/2016  
Date Closed/Lifted (SI): Not reported  
PI Number: G000000406



Map ID  
Direction  
Distance  
Elevation

MAP FINDINGS

Site

Database(s)

EDR ID Number  
EPA ID Number

**BECTON DICKINSON & CO (Continued)**

**S105005637**

PI Name: BECTON DICKINSON & CO  
CEA Description (SI): Trichloroethylene  
CEA Case Track #: 43832  
CEA Duration: Not reported  
Intermediate Durations: Yes

Facility ID: 63605  
Date Established (SI): 03/16/2016  
Date Closed/Lifted (SI): Not reported  
PI Number: G000000406  
PI Name: BECTON DICKINSON & CO  
CEA Description (SI): Trichloroethylene  
CEA Case Track #: 93758  
CEA Duration: Not reported  
Intermediate Durations: Yes

Facility ID: 63605  
Date Established (SI): 03/16/2016  
Date Closed/Lifted (SI): Not reported  
PI Number: G000000406  
PI Name: BECTON DICKINSON & CO  
CEA Description (SI): Trichloroethylene  
CEA Case Track #: Not reported  
CEA Duration: Not reported  
Intermediate Durations: Yes

Facility ID: 63605  
Date Established (SI): 03/16/2016  
Date Closed/Lifted (SI): Not reported  
PI Number: G000000406  
PI Name: BECTON DICKINSON & CO  
CEA Description (SI): Vinyl chloride  
CEA Case Track #: 43825  
CEA Duration: Not reported  
Intermediate Durations: Yes

Facility ID: 63605  
Date Established (SI): 03/16/2016  
Date Closed/Lifted (SI): Not reported  
PI Number: G000000406  
PI Name: BECTON DICKINSON & CO  
CEA Description (SI): Vinyl chloride  
CEA Case Track #: 43826  
CEA Duration: Not reported  
Intermediate Durations: Yes

Facility ID: 63605  
Date Established (SI): 03/16/2016  
Date Closed/Lifted (SI): Not reported  
PI Number: G000000406  
PI Name: BECTON DICKINSON & CO  
CEA Description (SI): Vinyl chloride  
CEA Case Track #: 43827  
CEA Duration: Not reported  
Intermediate Durations: Yes

Facility ID: 63605

Map ID  
Direction  
Distance  
Elevation

MAP FINDINGS

Site

Database(s)

EDR ID Number  
EPA ID Number

**BECTON DICKINSON & CO (Continued)**

**S105005637**

Date Established (SI): 03/16/2016  
Date Closed/Lifted (SI): Not reported  
PI Number: G000000406  
PI Name: BECTON DICKINSON & CO  
CEA Description (SI): Vinyl chloride  
CEA Case Track #: 43828  
CEA Duration: Not reported  
Intermediate Durations: Yes

Facility ID: 63605  
Date Established (SI): 03/16/2016  
Date Closed/Lifted (SI): Not reported  
PI Number: G000000406  
PI Name: BECTON DICKINSON & CO  
CEA Description (SI): Vinyl chloride  
CEA Case Track #: 43829  
CEA Duration: Not reported  
Intermediate Durations: Yes

Facility ID: 63605  
Date Established (SI): 03/16/2016  
Date Closed/Lifted (SI): Not reported  
PI Number: G000000406  
PI Name: BECTON DICKINSON & CO  
CEA Description (SI): Vinyl chloride  
CEA Case Track #: 43830  
CEA Duration: Not reported  
Intermediate Durations: Yes

Facility ID: 63605  
Date Established (SI): 03/16/2016  
Date Closed/Lifted (SI): Not reported  
PI Number: G000000406  
PI Name: BECTON DICKINSON & CO  
CEA Description (SI): Vinyl chloride  
CEA Case Track #: 43831  
CEA Duration: Not reported  
Intermediate Durations: Yes

Facility ID: 63605  
Date Established (SI): 03/16/2016  
Date Closed/Lifted (SI): Not reported  
PI Number: G000000406  
PI Name: BECTON DICKINSON & CO  
CEA Description (SI): Vinyl chloride  
CEA Case Track #: 43832  
CEA Duration: Not reported  
Intermediate Durations: Yes

Facility ID: 63605  
Date Established (SI): 03/16/2016  
Date Closed/Lifted (SI): Not reported  
PI Number: G000000406  
PI Name: BECTON DICKINSON & CO  
CEA Description (SI): Vinyl chloride  
CEA Case Track #: 93758  
CEA Duration: Not reported

Map ID  
Direction  
Distance  
Elevation

MAP FINDINGS

Site

Database(s)

EDR ID Number  
EPA ID Number

**BECTON DICKINSON & CO (Continued)**

**S105005637**

Intermediate Durations: Yes

Facility ID: 63605  
Date Established (SI): 03/16/2016  
Date Closed/Lifted (SI): Not reported  
PI Number: G000000406  
PI Name: BECTON DICKINSON & CO  
CEA Description (SI): Vinyl chloride  
CEA Case Track #: Not reported  
CEA Duration: Not reported  
Intermediate Durations: Yes

**BROWNFIELDS:**

Name: BECTON DICKINSON & CO  
Address: 1 STANLEY ST  
City,State,Zip: EAST RUTHERFORD BOROUGH, EAST RUTHERFORD BOROUGH 07073  
Price: Not reported  
Assessed Value: Not reported  
Property Size: Unknown  
Annual Taxes: Not reported  
Representative Address: Not reported  
Representative City/State/Zip: Not reported  
Submitter Name: Not reported  
Submitter Address1: Not reported  
Submitter Address2: Not reported  
Submitter City: Not reported  
Submitter State: Not reported  
Submitter Zip: Not reported  
Submitter Email: Not reported  
Submitter Phone: Not reported  
Transaction Type: Not reported  
Transfer Type: Not reported  
Site Number: 3976  
X Coordinate: 604604  
Y Coordinate: 727152  
Coord: 604604:727152  
AutoID: Not reported  
Ownership Type: unknown  
Ownership: DEP Case  
PStatus: DEP Case  
PI Number: G000000406  
Owner Name: James Demetrakis  
Owner Address + Owner Street: 1000 Portside Drive  
Owner City: Edgewater  
Owner State: NJ  
Owner Zip Code: 07020  
Owner County: Not reported  
Owner Phone: 9999999999  
Owner Fax: 9999999999  
Owner Email: Not reported  
Owner Organization: Liberty Commons, LLC  
Authorized Representative: Not reported  
Auth Rep Relation to Owner: Not reported  
Municipal Contact Name: Not reported  
Municipal Contact Street: Not reported  
Municipal Contact City: Not reported  
Municipal Contact State: Not reported

Map ID  
Direction  
Distance  
Elevation

MAP FINDINGS

Site

Database(s)

EDR ID Number  
EPA ID Number

**BECTON DICKINSON & CO (Continued)**

**S105005637**

Municipal Contact Zip Code:	Not reported
Municipal Contact Phone:	9999999999
Municipal Contact Fax:	9999999999
Municipal Contact Email:	Not reported
Department:	Not reported
Municipal Contact Title:	Not reported
Contact Relation to Owner:	Not reported
Current Zoning:	Not reported
Proposed Zoning:	Not reported
Copy of Title Insurance:	Not reported
Block:	93
Lot:	8
Development Plan Completed:	Unknown
Market Study Completed:	Unknown
Current Activity:	Not reported
Current Operations:	Not reported
Prior Operations:	Not reported
Deed Restrictions:	Unknown
Easements:	Unknown
Buildings:	Not reported
Condition of Buildings:	Not reported
Square Footage:	Not reported
Total Buildable Space:	Not reported
Lease Price:	Not reported
Tax Certificate:	Unknown
Tax Lien:	Unknown
Other Liens/Judgements:	No
Traffic Study:	Unknown
Road Access:	Not reported
Waterfront Access:	Unknown
Airport Access:	Unknown
Public Transportation Access:	Unknown
Major Highway Name:	Not reported
Major Highway Interchange:	Not reported
Major Highway Miles Away:	Not reported
Local Highway Name:	Not reported
Local Highway Interchange:	Not reported
Local Highway Miles Away:	Not reported
Rail Type:	Not reported
Rail Name:	Not reported
Rail Station:	Not reported
Rail Miles Away:	Not reported
Public Water:	Unknown
Electric:	Unknown
Gas:	Unknown
Public Sewer:	Unknown
Telephone:	Unknown
Cable:	Unknown
Fiber Optics:	Unknown
Wetlands:	No
Sensitive Ecosystems/Habitats:	No
Endangered Species:	No
Historic/Archeological Site:	No
100 Year Flood Plain:	No
500 Year Flood Plain:	No
Environmental Report Copies:	Yes
List Containing Site:	Not reported

Map ID  
Direction  
Distance  
Elevation

MAP FINDINGS

Site

Database(s)

EDR ID Number  
EPA ID Number

**BECTON DICKINSON & CO (Continued)**

**S105005637**

Preliminary Assessment: No  
Site Investigation: No  
Remedial Investigation: No  
Remedial Action Workplan: No  
Voluntary Cleanup Program: No  
Environmental Litigation: No  
Remediation In Progress: Yes  
Remediation Estimated Complete Date: Not reported  
Regulatory sign-off: No  
Regulatory Sign-Off Description: Not reported  
Other Incentives: No  
Low Interest Rates: No  
HDSRF Grants: No  
TIF: No  
HDSRF Loans: No  
USA Loans: No  
USA Grants: No  
Designated Redevelopment Area: No  
Environmental Opportunity Zone: No  
Tax Rebate or Abatement: No  
Empowerment Zone (Federal): No  
Urban Coordinating Council Neighborhood: No  
Enterprise Community (Federal): No  
Urban Enterprise Zone: No  
Additional Comments: 1) Assigned to Program,9/11/1989 2) D: Multi-Phased RA - Multiple Source/Release to Multi-Media Including GW established 12/4/1987  
County\_int\_FK: 2  
Municipality\_int\_FK: 34  
Planning Area Designation: Planning Area 1  
Authorized Representative Email: Not reported  
Authorized Representative Phone: 9999999999  
General Comments: Not reported

**HIST LF:**

Facility ID: 0256001266  
Facility Type: MEDICAL WASTE  
Authorized Waste: Not reported  
Facility Status: CLOSED  
Contact Name: BECTON DICKINSON & COMPANY  
Contact Address: 1 BECTON DR MC229  
Contact City,St,Zip: FRANKLIN LAKES, NJ 07070  
Contact Phone: 2018474165

**NJ SPILL:**

Name: BECTON DICKINSON  
Address: 1 STANLEY ST  
City,State,Zip: EAST RUTHERFORD, NJ  
Trenton Dispatch Log Number: 9391  
Case Number: 89-08-16-1135  
Notify Type: Not reported  
Date Received: 08/16/1989  
Location: Facility  
Other Location: Not reported  
Incident Date: 08/16/1989  
Incident Time: 1030  
A310 Letter: Yes

Map ID  
Direction  
Distance  
Elevation

MAP FINDINGS

Site

Database(s)

EDR ID Number  
EPA ID Number

**BECTON DICKINSON & CO (Continued)**

**S105005637**

Ref. Code: 01  
COMU: 0212  
CAS Number: Not reported  
Hazardous: Not reported  
Incident Location: Not reported  
Facility Type: Residential  
Facility Phone: Not reported  
Substance(s): SULFURIC ACID  
Substance Type: Known  
Substance Identity: Liquid  
TCPA Chemical: No  
Hazardous Material: Yes  
Amount Released: 1 QT  
Release VE: Estimate  
Contained: Yes  
Release Type: Terminated  
Incident Desc: Spill  
Status at Spill: Not reported  
NJ Spill Date: 1989-08-16 00:00:00  
NJ Spill Time: Not reported  
NJ Spill Name: Not reported  
NJ Spill Title: OEM  
NJ Spill Phone: Not reported  
Other Date: Not reported  
Other Time: Not reported  
Other Name: Not reported  
Other Title: Not reported  
Other Phone: Not reported  
Injuries: No  
Public Exposure: No  
Road Closed: Not reported  
Facility Evacuation: No  
Receiving Water: Not reported  
Public Evacuation: No  
Police at Scene: No  
Firemen at Scene: No  
Contamination of: Not reported  
Nature of Incident: Municipal  
Wind Direction/Speed: 0  
Assistance Requested: No  
Memo. Of Understanding: Not reported  
Drill/trng Exercise: Not reported  
Operator: JULIE  
Contact Name: Not reported  
Caller Name: REDACTED  
Caller Title: Not reported  
Caller Address: Not reported  
Caller City,St,Zip: Not reported  
Caller Phone: Not reported  
Responsible Party: Known  
Responsible Party Name: BECTON DICKINSON  
Responsible Party Contact: JIM EVANS  
Responsible Party Title: MGR SAFETY &  
Responsible Party Telephone: 201-460-3086  
Responsible Party Street: 1 STANLEY ST  
Responsible Party Municipality: E RUTHERFORD  
Responsible Party State: NJ

Map ID  
Direction  
Distance  
Elevation

MAP FINDINGS

Site

Database(s)

EDR ID Number  
EPA ID Number

**BECTON DICKINSON & CO (Continued)**

**S105005637**

Responsible Party Zip: Not reported  
Responsible City,St,Zip: E RUTHERFORD, NJ  
Responsible Party County: BERGEN  
Local Municipality: Not reported  
Local Municipality Name: BADGE 3  
Local Municipality Title: Not reported  
Local Municipality Phone: 438-0165  
Local Municipality Date: 08/16/1989  
Local Municipality Time: 1157  
Incident Name: MARK LEVINE  
Incident Referred To: DEQ  
Incident Region: ER1  
Incident Phone: OFFICE  
Incident Date: 08/16/1989  
Incident Name: Not reported  
Incident Referred To: DEQ  
Incident Region: HQ1  
Incident Phone: Not reported  
Incident Date: Not reported  
Comments: Not reported  
Date A310 Letter Printed: Not reported  
Date Local Authority Was Notified: Not reported  
Date Update: Not reported  
Date Report Faxed to Local Authority: Not reported  
Local Authority Notification Date: Not reported  
Reporter Name: Not reported  
Reporter Type: Not reported  
Rep Received Date: Not reported  
Reporter Title: Not reported  
Reporter Orgzn: Not reported  
Reporter Address: Not reported  
Reporter City,St,Zip: Not reported  
Reporter County: Not reported  
Incident Type: Not reported  
Incident Status: Not reported  
Incident Source Category: Not reported  
Incident Source Name: Not reported  
Incident Source Address: Not reported  
Incident Source Address 2: Not reported  
Incident Source City,St,Zip: Not reported  
Incident Source County: Not reported  
DEP Requested: Not reported  
Confidential: Not reported

**NJ Release:**

Name: Not reported  
Address: 1 STANLEY ST  
City,State,Zip: EAST RUTHERFORD BORO, NJ 07073  
Facility Type: Commercial  
Facility Phone: Not reported  
Incident Date: 05/15/2015  
Incident Time: Not reported  
Trenton Dispatch Log Number: 582056  
Case Number: 15-12-04-1119-46  
Date Received: 12/04/2015  
Nature of Incident: Not reported  
Operator: Not reported

Map ID  
Direction  
Distance  
Elevation

MAP FINDINGS

Site

Database(s)

EDR ID Number  
EPA ID Number

**BECTON DICKINSON & CO (Continued)**

**S105005637**

Incident Type:	UNK SO Groundwater Cont.
Incident Location:	BECTON-DICKINSON & COMPANY
Location:	Not reported
Other Location:	Not reported
Contact Name:	MATTHEW BIGLEY
Caller Name:	Not reported
Caller Title:	Not reported
Caller Address:	Not reported
Caller City,St,Zip:	Not reported
Caller Telephone:	Not reported
Substance(s):	Not reported
Substance Type:	Not reported
Substance Identity:	Not reported
CAS Number:	Not reported
A310 Letter:	Not reported
TCPA Chemical:	Not reported
Hazrds Material:	Not reported
COMU:	Not reported
Ref. Code:	Not reported
Amt Released:	Not reported
Contained:	Not reported
Release Type:	Not reported
Release VE:	Not reported
Injuries:	No
Public Exposure:	No
Facility Evacuation:	No
Police at Scene:	No
Firemen at Scene:	No
Contamination of:	Not reported
Receiving Water:	Not reported
Status at Spill:	Not reported
NJ Spill Date:	Not reported
NJ Spill Time:	Not reported
NJ Spill Name:	Not reported
NJ Spill Title:	Not reported
NJ Spill Phone:	Not reported
Other Date:	Not reported
Other Time:	Not reported
Other Name:	Not reported
Other Title:	Not reported
Other Telephone:	Not reported
Public Evacuation:	No
Assistance Requested:	Not reported
Wind Direction/Speed:	Not reported
Local Municipality Notified:	Not reported
Local Municipality Name:	Not reported
Local Municipality Title:	Not reported
Local Municipality Telephone:	Not reported
Local Municipality Date:	Not reported
Local Municipality Time:	Not reported
Incident Description:	Not reported
Incident Name:	Not reported
Incident Referred To:	Not reported
Incident Region:	Not reported
Incident Telephone:	Not reported
Incident Date:	Not reported
Incident time:	Not reported



Map ID  
Direction  
Distance  
Elevation

MAP FINDINGS

Site

Database(s)

EDR ID Number  
EPA ID Number

**BECTON DICKINSON & CO (Continued)**

**S105005637**

Incident ITM: Not reported  
Comments: Not reported  
Date A310 Letter Printed: Not reported  
Date Local Authority Was Notified: Not reported  
Date Updated: Not reported  
Date Report Faxed to Local Authority: Not reported  
Local Authority Notification Date: Not reported  
Rep Receive Date: 12/04/2015  
Reporter Type: Other  
Reporter Name: REDACTED  
Reporter Title: REDACTED  
Reporter Org: REDACTED  
Reporter Address: Not reported  
Reporter City,St,Zip: Not reported  
Reporter County: Not reported  
Incident Status: Terminated  
Incident Category Source: Other  
Incident Source Name: BECTON-DICKINSON & COMPANY  
Incident Source Address: 1 BECTON DR  
Incident Source Address 2: Not reported  
Incident Source City,St,Zip: Franklin Lakes Boro, NJ 07417  
Incident Source County: Bergen  
DEP Requested: No  
Confidential: Not reported  
Notify Type: Not reported  
Road Closed: Not reported  
Direction: Not reported  
Responsible Party: Not reported  
Responsible Party Name: Not reported  
Responsible Party Contact: Not reported  
Responsible Party Title: Not reported  
Responsible Party Phone: Not reported  
Responsible Party Street: Not reported  
Responsible Party County: Not reported  
Responsible Party City,St,Zip: Not reported  
Memo. Of Understanding: Not reported  
Drill/trng Exercise: Not reported  
Hazardous: Not reported

**NJ Financial Assurance:**

Name: ERM RCM NORTHEAST BECTON DICKINSON GWTP  
Address: 1 STANLEY ST  
City,State,Zip: EAST RUTHERFORD BORO, NJ  
Dispositon Date: 03/03/2011  
RFS Disposition Description: APPROVED  
Institution: Becton Dickonson and Company  
RFS Type Description: Self Guarantee  
PI Number: 574647  
Activity Class Code: RFS  
Act Class Decode: Remediation Funding Source  
Document Title: E87577 Becton, Dickinson & Co

Name: ERM RCM NORTHEAST BECTON DICKINSON GWTP  
Address: 1 STANLEY ST  
City,State,Zip: EAST RUTHERFORD BORO, NJ  
Dispositon Date: 01/09/2012  
RFS Disposition Description: REDUCED

Map ID  
Direction  
Distance  
Elevation

MAP FINDINGS

Site

Database(s)

EDR ID Number  
EPA ID Number

**BECTON DICKINSON & CO (Continued)**

**S105005637**

Institution: Becton Dickonson and Company  
RFS Type Description: Self Guarantee  
PI Number: 574647  
Activity Class Code: RFS  
Act Class Decode: Remediation Funding Source  
Document Title: E87577 Becton, Dickinson & Co

Name: ERM RCM NORTHEAST BECTON DICKINSON GWTP  
Address: 1 STANLEY ST  
City,State,Zip: EAST RUTHERFORD BORO, NJ  
Dispositon Date: 01/13/2014  
RFS Disposition Description: INCREASED  
Institution: Becton Dickinson and Company  
RFS Type Description: Self Guarantee  
PI Number: 574647  
Activity Class Code: RFS  
Act Class Decode: Remediation Funding Source  
Document Title: E87577 Becton, Dickinson & Co

Name: ERM RCM NORTHEAST BECTON DICKINSON GWTP  
Address: 1 STANLEY ST  
City,State,Zip: EAST RUTHERFORD BORO, NJ  
Dispositon Date: 10/31/2014  
RFS Disposition Description: APPROVED  
Institution: BECTON, DICKINSON AND COMPANY  
RFS Type Description: Self Guarantee  
PI Number: 574647  
Activity Class Code: RFS  
Act Class Decode: Remediation Funding Source  
Document Title: E87577 Becton, Dickinson & Co

Name: ERM RCM NORTHEAST BECTON DICKINSON GWTP  
Address: 1 STANLEY ST  
City,State,Zip: EAST RUTHERFORD BORO, NJ  
Dispositon Date: 02/19/2015  
RFS Disposition Description: APPROVED  
Institution: Becton Dickinson and Company  
RFS Type Description: Self Guarantee  
PI Number: 574647  
Activity Class Code: RFS  
Act Class Decode: Remediation Funding Source  
Document Title: E87577 Becton, Dickinson & Co

Name: ERM RCM NORTHEAST BECTON DICKINSON GWTP  
Address: 1 STANLEY ST  
City,State,Zip: EAST RUTHERFORD BORO, NJ  
Dispositon Date: 04/25/2016  
RFS Disposition Description: REDUCED  
Institution: Becton, Dickinson and Company  
RFS Type Description: Letter Of Credit  
PI Number: 574647  
Activity Class Code: RFS  
Act Class Decode: Remediation Funding Source  
Document Title: E87577 Becton, Dickinson & Co

Name: ERM RCM NORTHEAST BECTON DICKINSON GWTP  
Address: 1 STANLEY ST

Map ID  
Direction  
Distance  
Elevation

MAP FINDINGS

Site

Database(s)

EDR ID Number  
EPA ID Number

**BECTON DICKINSON & CO (Continued)**

**S105005637**

City,State,Zip: EAST RUTHERFORD BORO, NJ  
Disposition Date: 04/11/2017  
RFS Disposition Description: REDUCED  
Institution: Becton, Dickinson and Company  
RFS Type Description: Letter Of Credit  
PI Number: 574647  
Activity Class Code: RFS  
Act Class Decode: Remediation Funding Source  
Document Title: E87577 Becton, Dickinson & Co

Name: ERM RCM NORTHEAST BECTON DICKINSON GWTP  
Address: 1 STANLEY ST  
City,State,Zip: EAST RUTHERFORD BORO, NJ  
Disposition Date: 04/06/2018  
RFS Disposition Description: REDUCED  
Institution: Becton, Dickinson and Company  
RFS Type Description: Letter Of Credit  
PI Number: 574647  
Activity Class Code: RFS  
Act Class Decode: Remediation Funding Source  
Document Title: E87577 Becton, Dickinson & Co

Name: ERM RCM NORTHEAST BECTON DICKINSON GWTP  
Address: 1 STANLEY ST  
City,State,Zip: EAST RUTHERFORD BORO, NJ  
Disposition Date: 06/17/2019  
RFS Disposition Description: REDUCED  
Institution: Becton, Dickinson and Company  
RFS Type Description: Letter Of Credit  
PI Number: 574647  
Activity Class Code: RFS  
Act Class Decode: Remediation Funding Source  
Document Title: E87577 Becton, Dickinson & Co

Name: ERM RCM NORTHEAST BECTON DICKINSON GWTP  
Address: 1 STANLEY ST  
City,State,Zip: EAST RUTHERFORD BORO, NJ  
Disposition Date: 03/03/2011  
RFS Disposition Description: APPROVED  
Institution: Becton Dickonson and Company  
RFS Type Description: Self Guarantee  
PI Number: G000000406  
Activity Class Code: LSR  
Act Class Decode: Licensed Site Professional Program  
Document Title: E87577 Becton, Dickinson & Com

Name: ERM RCM NORTHEAST BECTON DICKINSON GWTP  
Address: 1 STANLEY ST  
City,State,Zip: EAST RUTHERFORD BORO, NJ  
Disposition Date: 01/09/2012  
RFS Disposition Description: RECEIVED  
Institution: Becton Dickonson and Company  
RFS Type Description: Self Guarantee  
PI Number: G000000406  
Activity Class Code: LSR  
Act Class Decode: Licensed Site Professional Program  
Document Title: E87577 Becton, Dickinson & Com

Map ID  
Direction  
Distance  
Elevation

MAP FINDINGS

Site

Database(s)

EDR ID Number  
EPA ID Number

**BECTON DICKINSON & CO (Continued)**

**S105005637**

NJ ISRA:

Name: BECTON DICKINSON & CO  
Address: 1 STANLEY STREET  
City,State,Zip: EAST RUTHERFORD BORO, NJ 07073  
Pi Number: G000000406  
Action Number: LSR120001  
Title: E87577 Becton, Dickinson & Com  
Isra Trg: Finalized Date: Not reported  
Start Date: 1989-09-11  
Case Status: Assigned to Program  
Case No: E87577  
Case Name: Former Becton, Dickinson & Company CVOCs  
Trigger Type: Cessation  
Trigger Date: 1987-12-04

Name: BECTON DICKINSON & CO  
Address: 1 STANLEY STREET  
City,State,Zip: EAST RUTHERFORD BORO, NJ 07073  
Pi Number: G000000406  
Action Number: LSR120001  
Title: E87577 Becton, Dickinson & Com  
Isra Trg: Finalized Date: Not reported  
Start Date: 2012-05-08  
Case Status: LSRP Oversight  
Case No: E87577  
Case Name: Former Becton, Dickinson & Company CVOCs  
Trigger Type: Cessation  
Trigger Date: 1987-12-04

Name: BECTON DICKINSON & CO  
Address: 1 STANLEY STREET  
City,State,Zip: EAST RUTHERFORD BORO, NJ 07073  
Pi Number: G000000406  
Action Number: LSR120001  
Title: E87577 Becton, Dickinson & Com  
Isra Trg: Finalized Date: Not reported  
Start Date: 1989-09-11  
Case Status: Assigned to Program  
Case No: E87577  
Case Name: Former Becton, Dickinson & Company CVOCs  
Trigger Type: Property Sale  
Trigger Date: 1987-12-04

Name: BECTON DICKINSON & CO  
Address: 1 STANLEY STREET  
City,State,Zip: EAST RUTHERFORD BORO, NJ 07073  
Pi Number: G000000406  
Action Number: LSR120001  
Title: E87577 Becton, Dickinson & Com  
Isra Trg: Finalized Date: Not reported  
Start Date: 2012-05-08  
Case Status: LSRP Oversight  
Case No: E87577  
Case Name: Former Becton, Dickinson & Company CVOCs  
Trigger Type: Property Sale  
Trigger Date: 1987-12-04

Map ID  
Direction  
Distance  
Elevation

MAP FINDINGS

Site

Database(s)

EDR ID Number  
EPA ID Number

**BECTON DICKINSON & CO (Continued)**

**S105005637**

**NJPDES:**

Name: BECTON DICKINSON & CO  
Address: 1 STANLEY ST  
City,State,Zip: EAST RUTHERFORD, NJ 07073  
NJPDES Permit Number: NJ0077356  
Facility Telephone: 2014602000  
Facility Contact: FRED MAKOFKA  
Facility Municipality: EAST RUTHERFORD BORO  
Facility Enforcement region: NORTHERN  
Discharger Classification: Minor  
Discharger Category Code: Not reported  
Document Status: Not reported  
Facility Primary SIC code: 3081  
Facility Ownership: PRIVATE  
Facility Discharge Basin code: 013310  
Facility Discharge Basin name: HACKENSACK RIVER  
Facility Lat/Long: 404942 740555  
Site X Coordinate: Not reported  
Site X Coordinate: Not reported  
Facility Lot number: Not reported  
Facility Block number: Not reported  
Permittee Name: BECTON DICKINSON & CO  
Permittee Address: 1 BECTON DRIVE  
Permittee PO Box: MC112  
Permittee City,St,Zip: FRANKLIN LAKES, NJ 07417 1880  
Category Description: NEW  
Date Permit Application Received: 08/01/1989  
Date Draft Permit Issued: 05/29/1990  
Date Final Permit Issued: 06/29/1990  
Date Final Permit Effective: 08/01/1990  
Date Final Permit Expires: 07/31/1995  
PI Number: Not reported  
Regional Office: Not reported  
Permit Category: DISCHARGE TO POTW (SIU)

Name: BECTON DICKINSON & CO  
Address: 1 STANLEY ST  
City,State,Zip: EAST RUTHERFORD, NJ 07073  
NJPDES Permit Number: NJ0001074  
Facility Telephone: 2014602000  
Facility Contact: FRED MAKOFKA  
Facility Municipality: EAST RUTHERFORD BORO  
Facility Enforcement region: NORTHERN  
Discharger Classification: Minor  
Discharger Category Code: Not reported  
Document Status: Not reported  
Facility Primary SIC code: 3081  
Facility Ownership: PRIVATE  
Facility Discharge Basin code: 013310  
Facility Discharge Basin name: HACKENSACK RIVER  
Facility Lat/Long: 404942 740555  
Site X Coordinate: Not reported  
Site X Coordinate: Not reported  
Facility Lot number: Not reported  
Facility Block number: Not reported  
Permittee Name: BECTON DICKINSON & CO  
Permittee Address: 1 BECTON DRIVE

Map ID  
Direction  
Distance  
Elevation

MAP FINDINGS

Site

Database(s)

EDR ID Number  
EPA ID Number

**BECTON DICKINSON & CO (Continued)**

**S105005637**

Permittee PO Box: MC112  
Permittee City,St,Zip: FRANKLIN LAKES, NJ 07417 1880  
Category Description: RENEWAL  
Date Permit Application Received: 09/22/1988  
Date Draft Permit Issued: 08/01/1990  
Date Final Permit Issued: 12/31/1990  
Date Final Permit Effective: 02/01/1991  
Date Final Permit Expires: 01/31/1996  
PI Number: Not reported  
Regional Office: Not reported  
Permit Category: STORMWATER

231  
WNW  
1/2-1  
0.554 mi.  
2926 ft.

**FELICIAN COLLEGE RUTHERFORD CAMPUS**  
**223 MONTROSS AVE**  
**RUTHERFORD BORO, NJ 07070**

**NJ SHWS U000368638**  
**NJ UST N/A**

**Relative:**  
**Higher**

SHWS:  
Name: FELICIAN COLLEGE RUTHERFORD CAMPUS  
Address: 223 MONTROSS AVE  
City,State,Zip: RUTHERFORD BORO, NJ  
Site ID: 55716  
Status: Closed  
Home Owner: No  
PI Number: 026951

**Actual:**  
**108 ft.**

Detail As Of April 2012:

X Coord Site: Not reported  
X Coord PI: Not reported  
Y Coord Site: Not reported  
Y Coord PI: Not reported

UST:

Facility ID: 026951

Contact:

Owner Name: Not Identified Not Identified  
Organization: Not Identified  
Contact Type(UST Reg): Facility Operator  
Contact Address (UST Reg): Not reported  
Contact Address 2 (UST Reg): Not reported  
Conact City,St,Zip (UST Reg): Not reported

Owner Name: MICHAEL F HOLLAND  
Organization: FAIRLEIGH DICKINSON UNIVERSITY  
Contact Type(UST Reg): Tank Owner  
Contact Address (UST Reg): 223 MONTROSS AVE  
Contact Address 2 (UST Reg): Not reported  
Conact City,St,Zip (UST Reg): Rutherford, NJ 07070

Tanks:

Tank Id: TANK-1  
Tank Number: E1  
**Tank Status: Removed**  
Tank Status Date: 04/13/1998

Map ID  
Direction  
Distance  
Elevation

MAP FINDINGS

Site

Database(s)

EDR ID Number  
EPA ID Number

FELICIAN COLLEGE RUTHERFORD CAMPUS (Continued)

U000368638

Install Date: 01/01/1971  
Tank Contents: Heating Oil (No. 2)  
Tank Size: 10000  
Tank Compliance: No  
Overfill: No  
Compliance Monitoring?: No  
Overfill Protection: No  
Spill Containment: No  
Tank Wellhead Protection: Not reported  
Tank/Pipe Construction Type: Tank Cathodically protected steel  
Tank/Pipe Construction Type: Pipe Bare steel  
Tank/Pipe Monitor: Pipe None  
Tank/Pipe Monitor: Tank None

Tank Id: TANK-2  
Tank Number: E2  
**Tank Status: Removed**  
Tank Status Date: 04/22/1998  
Install Date: 01/01/1950  
Tank Contents: Heating Oil (No. 2)  
Tank Size: 10000  
Tank Compliance: No  
Overfill: No  
Compliance Monitoring?: No  
Overfill Protection: No  
Spill Containment: No  
Tank Wellhead Protection: Not reported  
Tank/Pipe Construction Type: Pipe Bare steel  
Tank/Pipe Construction Type: Tank Cathodically protected steel  
Tank/Pipe Monitor: Pipe None  
Tank/Pipe Monitor: Tank None

Tank Id: TANK-3  
Tank Number: E3  
**Tank Status: Removed**  
Tank Status Date: 04/10/1998  
Install Date: 01/01/1959  
Tank Contents: Heating Oil (No. 2)  
Tank Size: 2000  
Tank Compliance: No  
Overfill: No  
Compliance Monitoring?: No  
Overfill Protection: No  
Spill Containment: No  
Tank Wellhead Protection: Not reported  
Tank/Pipe Construction Type: Tank Cathodically protected steel  
Tank/Pipe Construction Type: Pipe Bare steel  
Tank/Pipe Monitor: Pipe None  
Tank/Pipe Monitor: Tank None

Tank Id: TANK-4  
Tank Number: E4  
**Tank Status: Removed**  
Tank Status Date: 03/30/1998

Map ID  
Direction  
Distance  
Elevation

MAP FINDINGS

Site

Database(s)

EDR ID Number  
EPA ID Number

FELICIAN COLLEGE RUTHERFORD CAMPUS (Continued)

U000368638

Install Date: 01/01/1966  
Tank Contents: Heating Oil (No. 2)  
Tank Size: 8000  
Tank Compliance: No  
Overfill: No  
Compliance Monitoring?: No  
Overfill Protection: No  
Spill Containment: No  
Tank Wellhead Protection: Not reported  
Tank/Pipe Construction Type: Tank Cathodically protected steel  
Tank/Pipe Construction Type: Pipe Bare steel  
Tank/Pipe Monitor: Pipe None  
Tank/Pipe Monitor: Tank None

Tank Id: TANK-5  
Tank Number: E5  
**Tank Status: Removed**  
Tank Status Date: 04/03/1998  
Install Date: 01/01/1950  
Tank Contents: Heating Oil (No. 2)  
Tank Size: 3000  
Tank Compliance: No  
Overfill: No  
Compliance Monitoring?: No  
Overfill Protection: No  
Spill Containment: No  
Tank Wellhead Protection: Not reported  
Tank/Pipe Construction Type: Pipe Bare steel  
Tank/Pipe Construction Type: Tank Cathodically protected steel  
Tank/Pipe Monitor: Pipe None  
Tank/Pipe Monitor: Tank None

Tank Id: TANK-6  
Tank Number: E6  
**Tank Status: Removed**  
Tank Status Date: 04/02/1998  
Install Date: 01/01/1963  
Tank Contents: Heating Oil (No. 2)  
Tank Size: 5000  
Tank Compliance: No  
Overfill: No  
Compliance Monitoring?: No  
Overfill Protection: No  
Spill Containment: No  
Tank Wellhead Protection: Not reported  
Tank/Pipe Construction Type: Pipe Bare steel  
Tank/Pipe Construction Type: Tank Cathodically protected steel  
Tank/Pipe Monitor: Pipe None  
Tank/Pipe Monitor: Tank None

Tank Id: TANK-7  
Tank Number: E7  
**Tank Status: Removed**  
Tank Status Date: 04/07/1998



Map ID  
Direction  
Distance  
Elevation

MAP FINDINGS

Site

Database(s)

EDR ID Number  
EPA ID Number

FELICIAN COLLEGE RUTHERFORD CAMPUS (Continued)

U000368638

Install Date: 01/01/1952  
Tank Contents: Heating Oil (No. 2)  
Tank Size: 8000  
Tank Compliance: No  
Overfill: No  
Compliance Monitoring?: No  
Overfill Protection: No  
Spill Containment: No  
Tank Wellhead Protection: Not reported  
Tank/Pipe Construction Type: Pipe Bare steel  
Tank/Pipe Construction Type: Tank Cathodically protected steel  
Tank/Pipe Monitor: Pipe None  
Tank/Pipe Monitor: Tank None

Tank Id: TANK-8  
Tank Number: E8  
**Tank Status: Removed**  
Tank Status Date: 04/16/1998  
Install Date: 01/01/1956  
Tank Contents: Heating Oil (No. 2)  
Tank Size: 2000  
Tank Compliance: No  
Overfill: No  
Compliance Monitoring?: No  
Overfill Protection: No  
Spill Containment: No  
Tank Wellhead Protection: Not reported  
Tank/Pipe Construction Type: Tank Cathodically protected steel  
Tank/Pipe Construction Type: Pipe Bare steel  
Tank/Pipe Monitor: Pipe None  
Tank/Pipe Monitor: Tank None

232  
NNW  
1/2-1  
0.560 mi.  
2959 ft.

69 BECKWITH PLACE  
69 BECKWITH PL  
RUTHERFORD BORO, NJ 07070

NJ SHWS S110681301  
NJ NJEMS N/A  
NJ Release

Relative:  
Higher  
Actual:  
70 ft.

SHWS:  
Name: 69 BECKWITH PLACE  
Address: 69 BECKWITH PL  
City,State,Zip: RUTHERFORD BORO, NJ  
Site ID: 436055  
Status: Closed  
Home Owner: Yes  
PI Number: 547965

Detail As Of April 2012:  
X Coord Site: Not reported  
X Coord PI: Not reported  
Y Coord Site: Not reported  
Y Coord PI: Not reported

NJEMS:  
Name: 69 BECKWITH PLACE  
Address: 69 BECKWITH PL  
City,State,Zip: RUTHERFORD BORO, NJ 07070

Map ID  
Direction  
Distance  
Elevation

MAP FINDINGS

Site

Database(s)

EDR ID Number  
EPA ID Number

**69 BECKWITH PLACE (Continued)**

**S110681301**

Site Id: 436055  
Municipality: RUTHERFORD BORO  
Municipality Name From Spatial Overlay: RUTHERFORD BORO  
GNIS Civil Code For Municipality: 885383  
Municipal Code (NJ-1040): 0256  
X Coord: 600985  
Y Coord: 729303  
Coord System: NJ STATE PLANE (NAD83) - USFEET  
Coord Type: Exact Address Match  
Coord Orign: DEP-GIS  
State Standard Numeric Code From Spatial Overlay: 0256  
Unique Feature Number For Municipality From Spatial Overlay: 3400365280  
Eleven Digit Hydrologic Unit Code From Spatial Overlay): 02030103180  
Fourteen Digit Hydrologic Unit Code From Spatial Overlay: 02030103180070  
Watershed Management Area Number From Spatial Overlay: 05  
Watershed Management Area Name From Spatial Overlay: Hackensack, Hudson, and Pascack  
Water Region Code From Spatial Overlay: 1  
Water Region Name From Spatial Overlay: Northeast  
Sub Watershed Name From Overlay: Berrys Creek (below Paterson Ave)  
Watershed Name From Spatial Overlay: Hackensack R (below/incl Hirshfeld Bk)

**NJ Release:**

Name: Not reported  
Address: 69 BECKWITH PLACE  
City,State,Zip: RUTHERFORD BORO, NJ 07070  
Facility Type: Residential  
Facility Phone: Not reported  
Incident Date: 11/23/2010  
Incident Time: Not reported  
Trenton Dispatch Log Number: 372602  
Case Number: 10-11-23-1354-03  
Date Received: 11/23/2010  
Nature of Incident: Not reported  
Operator: Not reported  
Incident Type: Underground Storage Tank  
Incident Location: RESIDENCE  
Location: Not reported  
Other Location: Not reported  
Contact Name: ANTONIO CARATI  
Caller Name: Not reported  
Caller Title: Not reported  
Caller Address: Not reported  
Caller City,St,Zip: Not reported  
Caller Telephone: Not reported  
Substance(s): Not reported  
Substance Type: Not reported  
Substance Identity: Not reported  
CAS Number: Not reported  
A310 Letter: Not reported  
TCPA Chemical: Not reported  
Hazrds Material: Not reported  
COMU: Not reported  
Ref. Code: Not reported  
Amt Released: Not reported  
Contained: Not reported  
Release Type: Not reported  
Release VE: Not reported

Map ID  
Direction  
Distance  
Elevation

MAP FINDINGS

Site

Database(s)

EDR ID Number  
EPA ID Number

69 BECKWITH PLACE (Continued)

S110681301

Injuries:	No
Public Exposure:	No
Facility Evacuation:	No
Police at Scene:	No
Firemen at Scene:	No
Contamination of:	Not reported
Receiving Water:	Not reported
Status at Spill:	Not reported
NJ Spill Date:	Not reported
NJ Spill Time:	Not reported
NJ Spill Name:	Not reported
NJ Spill Title:	Not reported
NJ Spill Phone:	Not reported
Other Date:	Not reported
Other Time:	Not reported
Other Name:	Not reported
Other Title:	Not reported
Other Telephone:	Not reported
Public Evacuation:	No
Assistance Requested:	Not reported
Wind Direction/Speed:	Not reported
Local Municipality Notified:	Not reported
Local Municipality Name:	Not reported
Local Municipality Title:	Not reported
Local Municipality Telephone:	Not reported
Local Municipality Date:	Not reported
Local Municipality Time:	Not reported
Incident Description:	Not reported
Incident Name:	Not reported
Incident Referred To:	Not reported
Incident Region:	Not reported
Incident Telephone:	Not reported
Incident Date:	Not reported
Incident time:	Not reported
Incident ITM:	Not reported
Comments:	Not reported
Date A310 Letter Printed:	Not reported
Date Local Authority Was Notified:	Not reported
Date Updated:	Not reported
Date Report Faxed to Local Authority:	Not reported
Local Authority Notification Date:	Not reported
Rep Receive Date:	11/23/2010
Reporter Type:	Other
Reporter Name:	REDACTED
Reporter Title:	REDACTED
Reporter Org:	REDACTED
Reporter Address:	Not reported
Reporter City,St,Zip:	Not reported
Reporter County:	Not reported
Incident Status:	Terminated
Incident Category Source:	Other
Incident Source Name:	ANTONIO CARIATI
Incident Source Address:	69 BECKWITH PLACE
Incident Source Address 2:	Not reported
Incident Source City,St,Zip:	Rutherford Boro, NJ 07070
Incident Source County:	Bergen
DEP Requested:	No

Map ID  
 Direction  
 Distance  
 Elevation

MAP FINDINGS

Site

Database(s)

EDR ID Number  
 EPA ID Number

**69 BECKWITH PLACE (Continued)**

**S110681301**

Confidential:	Not reported
Notify Type:	Not reported
Road Closed:	Not reported
Direction:	Not reported
Responsible Party:	Not reported
Responsible Party Name:	Not reported
Responsible Party Contact:	Not reported
Responsible Party Title:	Not reported
Responsible Party Phone:	Not reported
Responsible Party Street:	Not reported
Responsible Party County:	Not reported
Responsible Party City,St,Zip:	Not reported
Memo. Of Understanding:	Not reported
Drill/trng Exercise:	Not reported
Hazardous:	Not reported

**233**  
**North**  
**1/2-1**  
**0.565 mi.**  
**2982 ft.**

**29 MORSE AVENUE**  
**29 MORSE AVE**  
**RUTHERFORD, NJ 07070**

**NJ SHWS S117812777**  
**NJ NJEMS N/A**  
**NJ Release**

**Relative:**  
**Higher**  
**Actual:**  
**63 ft.**

SHWS:  
 Name: 29 MORSE AVENUE  
 Address: 29 MORSE AVE  
 City,State,Zip: RUTHERFORD BORO, NJ  
 Site ID: 551031  
 Status: Closed  
 Home Owner: Yes  
 PI Number: 690379

Detail As Of April 2012:  
 X Coord Site: Not reported  
 X Coord PI: Not reported  
 Y Coord Site: Not reported  
 Y Coord PI: Not reported

NJEMS:  
 Name: 29 MORSE AVENUE  
 Address: 29 MORSE AVE  
 City,State,Zip: RUTHERFORD, NJ 07070  
 Site Id: 551031  
 Municipality: RUTHERFORD BORO  
 Municipality Name From Spatial Overlay: RUTHERFORD BORO  
 GNIS Civil Code For Municipality: 885383  
 Municipal Code (NJ-1040): 0256  
 X Coord: 601370  
 Y Coord: 729401  
 Coord System: NJ STATE PLANE (NAD83) - USFEET  
 Coord Type: GIS Parcel Centroid  
 Coord Origin: DEP-SRP-GIS  
 State Standard Numeric Code From Spatial Overlay: 0256  
 Unique Feature Number For Municipality From Spatial Overlay: 3400365280  
 Eleven Digit Hydrologic Unit Code From Spatial Overlay: 02030103180  
 Fourteen Digit Hydrologic Unit Code From Spatial Overlay: 02030103180070  
 Watershed Management Area Number From Spatial Overlay: 05  
 Watershed Management Area Name From Spatial Overlay: Hackensack, Hudson, and Pascack  
 Water Region Code From Spatial Overlay: 1

Map ID  
Direction  
Distance  
Elevation

MAP FINDINGS

Site

Database(s)

EDR ID Number  
EPA ID Number

**29 MORSE AVENUE (Continued)**

**S117812777**

Water Region Name From Spatial Overlay: Northeast  
Sub Watershed Name From Overlay: Berrys Creek (below Paterson Ave)  
Watershed Name From Spatial Overlay: Hackensack R (below/incl Hirshfeld Bk)

**NJ Release:**

Name: Not reported  
Address: 29 MORSE AVE  
City,State,Zip: RUTHERFORD BORO, NJ 07070  
Facility Type: Residential  
Facility Phone: Not reported  
Incident Date: 11/14/2014  
Incident Time: Not reported  
Trenton Dispatch Log Number: 540273  
Case Number: 14-11-17-0942-27  
Date Received: 11/17/2014  
Nature of Incident: Not reported  
Operator: Not reported  
Incident Type: Underground Storage Tank  
Incident Location: RESIDENCE  
Location: Not reported  
Other Location: Not reported  
Contact Name: PATRICIA BIAMONTE  
Caller Name: Not reported  
Caller Title: Not reported  
Caller Address: Not reported  
Caller City,St,Zip: Not reported  
Caller Telephone: Not reported  
Substance(s): Not reported  
Substance Type: Not reported  
Substance Identity: Not reported  
CAS Number: Not reported  
A310 Letter: Not reported  
TCPA Chemical: Not reported  
Hazrds Material: Not reported  
COMU: Not reported  
Ref. Code: Not reported  
Amt Released: Not reported  
Contained: Not reported  
Release Type: Not reported  
Release VE: Not reported  
Injuries: No  
Public Exposure: No  
Facility Evacuation: No  
Police at Scene: No  
Firemen at Scene: No  
Contamination of: Not reported  
Receiving Water: Not reported  
Status at Spill: Not reported  
NJ Spill Date: Not reported  
NJ Spill Time: Not reported  
NJ Spill Name: Not reported  
NJ Spill Title: Not reported  
NJ Spill Phone: Not reported  
Other Date: Not reported  
Other Time: Not reported  
Other Name: Not reported  
Other Title: Not reported

Map ID  
Direction  
Distance  
Elevation

MAP FINDINGS

Site

Database(s)

EDR ID Number  
EPA ID Number

**29 MORSE AVENUE (Continued)**

**S117812777**

Other Telephone:	Not reported
Public Evacuation:	No
Assistance Requested:	Not reported
Wind Direction/Speed:	Not reported
Local Municipality Notified:	Not reported
Local Municipality Name:	Not reported
Local Municipality Title:	Not reported
Local Municipality Telephone:	Not reported
Local Municipality Date:	Not reported
Local Municipality Time:	Not reported
Incident Description:	Not reported
Incident Name:	Not reported
Incident Referred To:	Not reported
Incident Region:	Not reported
Incident Telephone:	Not reported
Incident Date:	Not reported
Incident time:	Not reported
Incident ITM:	Not reported
Comments:	Not reported
Date A310 Letter Printed:	Not reported
Date Local Authority Was Notified:	Not reported
Date Updated:	Not reported
Date Report Faxed to Local Authority:	Not reported
Local Authority Notification Date:	Not reported
Rep Receive Date:	11/17/2014
Reporter Type:	Other
Reporter Name:	REDACTED
Reporter Title:	REDACTED
Reporter Org:	REDACTED
Reporter Address:	Not reported
Reporter City,St,Zip:	Not reported
Reporter County:	Not reported
Incident Status:	Terminated
Incident Category Source:	Other
Incident Source Name:	ESTATE OF HELEN BRENNAN
Incident Source Address:	49 ROSE STREET
Incident Source Address 2:	Not reported
Incident Source City,St,Zip:	Rutherford Boro, NJ
Incident Source County:	Bergen
DEP Requested:	No
Confidential:	Not reported
Notify Type:	Not reported
Road Closed:	Not reported
Direction:	Not reported
Responsible Party:	Not reported
Responsible Party Name:	Not reported
Responsible Party Contact:	Not reported
Responsible Party Title:	Not reported
Responsible Party Phone:	Not reported
Responsible Party Street:	Not reported
Responsible Party County:	Not reported
Responsible Party City,St,Zip:	Not reported
Memo. Of Understanding:	Not reported
Drill/trng Exercise:	Not reported
Hazardous:	Not reported

Map ID  
 Direction  
 Distance  
 Elevation

MAP FINDINGS

Site

Database(s)

EDR ID Number  
 EPA ID Number

234  
 SSW  
 1/2-1  
 0.568 mi.  
 2998 ft.

230 MOUNTAIN WAY  
 230 MOUNTAIN WAY  
 RUTHERFORD BORO, NJ 07070

NJ SHWS S107093504  
 NJ NJEMS N/A  
 NJ Release

Relative:  
 Higher  
 Actual:  
 80 ft.

SHWS:  
 Name: 230 MOUNTAIN WAY  
 Address: 230 MOUNTAIN WAY  
 City,State,Zip: RUTHERFORD BORO, NJ  
 Site ID: 193075  
 Status: Closed  
 Home Owner: Yes  
 PI Number: 253573

Detail As Of April 2012:  
 X Coord Site: Not reported  
 X Coord PI: Not reported  
 Y Coord Site: Not reported  
 Y Coord PI: Not reported

NJEMS:  
 Name: 230 MOUNTAIN WAY  
 Address: 230 MOUNTAIN WAY  
 City,State,Zip: RUTHERFORD BORO, NJ 07070  
 Site Id: 193075  
 Municipality: RUTHERFORD BORO  
 Municipality Name From Spatial Overlay: RUTHERFORD BORO  
 GNIS Civil Code For Municipality: 885383  
 Municipal Code (NJ-1040): 0256  
 X Coord: 600727  
 Y Coord: 723705  
 Coord System: NJ STATE PLANE (NAD83) - USFEET  
 Coord Type: GIS Parcel Centroid  
 Coord Orign: DEP-GIS  
 State Standard Numeric Code From Spatial Overlay: 0256  
 Unique Feature Number For Municipality From Spatial Overlay: 3400365280  
 Eleven Digit Hydrologic Unit Code From Spatial Overlay: 02030103180  
 Fourteen Digit Hydrologic Unit Code From Spatial Overlay: 02030103180070  
 Watershed Management Area Number From Spatial Overlay: 05  
 Watershed Management Area Name From Spatial Overlay: Hackensack, Hudson, and Pascack  
 Water Region Code From Spatial Overlay: 1  
 Water Region Name From Spatial Overlay: Northeast  
 Sub Watershed Name From Overlay: Berrys Creek (below Paterson Ave)  
 Watershed Name From Spatial Overlay: Hackensack R (below/incl Hirshfeld Bk)

NJ Release:  
 Name: Not reported  
 Address: 230 MOUNTAIN WAY  
 City,State,Zip: RUTHERFORD BORO, NJ 07070  
 Facility Type: Residential  
 Facility Phone: Not reported  
 Incident Date: 05/11/2005  
 Incident Time: Not reported  
 Trenton Dispatch Log Number: 141692  
 Case Number: 05-05-11-1540-29  
 Date Received: 05/11/2005  
 Nature of Incident: Not reported  
 Operator: Not reported

Map ID  
Direction  
Distance  
Elevation

MAP FINDINGS

Site

Database(s)

EDR ID Number  
EPA ID Number

230 MOUNTAIN WAY (Continued)

S107093504

Incident Type:	Underground Storage Tank
Incident Location:	RESIDENCE
Location:	Not reported
Other Location:	Not reported
Contact Name:	JOHN MALLES
Caller Name:	Not reported
Caller Title:	Not reported
Caller Address:	Not reported
Caller City,St,Zip:	Not reported
Caller Telephone:	Not reported
Substance(s):	Not reported
Substance Type:	Not reported
Substance Identity:	Not reported
CAS Number:	Not reported
A310 Letter:	Not reported
TCPA Chemical:	Not reported
Hazrds Material:	Not reported
COMU:	Not reported
Ref. Code:	Not reported
Amt Released:	Not reported
Contained:	Not reported
Release Type:	Not reported
Release VE:	Not reported
Injuries:	No
Public Exposure:	No
Facility Evacuation:	No
Police at Scene:	No
Firemen at Scene:	No
Contamination of:	Not reported
Receiving Water:	Not reported
Status at Spill:	Not reported
NJ Spill Date:	Not reported
NJ Spill Time:	Not reported
NJ Spill Name:	Not reported
NJ Spill Title:	Not reported
NJ Spill Phone:	Not reported
Other Date:	Not reported
Other Time:	Not reported
Other Name:	Not reported
Other Title:	Not reported
Other Telephone:	Not reported
Public Evacuation:	No
Assistance Requested:	Not reported
Wind Direction/Speed:	Not reported
Local Municipality Notified:	Not reported
Local Municipality Name:	Not reported
Local Municipality Title:	Not reported
Local Municipality Telephone:	Not reported
Local Municipality Date:	Not reported
Local Municipality Time:	Not reported
Incident Description:	Not reported
Incident Name:	Not reported
Incident Referred To:	Not reported
Incident Region:	Not reported
Incident Telephone:	Not reported
Incident Date:	Not reported
Incident time:	Not reported



Map ID  
Direction  
Distance  
Elevation

MAP FINDINGS

Site

Database(s)

EDR ID Number  
EPA ID Number

**230 MOUNTAIN WAY (Continued)**

**S107093504**

Incident ITM: Not reported  
Comments: Not reported  
Date A310 Letter Printed: Not reported  
Date Local Authority Was Notified: Not reported  
Date Updated: Not reported  
Date Report Faxed to Local Authority: Not reported  
Local Authority Notification Date: Not reported  
Rep Receive Date: 05/11/2005  
Reporter Type: Other  
Reporter Name: REDACTED  
Reporter Title: REDACTED  
Reporter Org: REDACTED  
Reporter Address: Not reported  
Reporter City,St,Zip: Not reported  
Reporter County: Not reported  
Incident Status: Terminated  
Incident Category Source: Other  
Incident Source Name: JOHN MALLEES  
Incident Source Address: 230 MOUNTAIN WAY  
Incident Source Address 2: Not reported  
Incident Source City,St,Zip: Rutherford Boro, NJ 07070  
Incident Source County: Bergen  
DEP Requested: No  
Confidential: Not reported  
Notify Type: Not reported  
Road Closed: No  
Direction: Not reported  
Responsible Party: Not reported  
Responsible Party Name: Not reported  
Responsible Party Contact: Not reported  
Responsible Party Title: Not reported  
Responsible Party Phone: Not reported  
Responsible Party Street: Not reported  
Responsible Party County: Not reported  
Responsible Party City,St,Zip: Not reported  
Memo. Of Understanding: Not reported  
Drill/trng Exercise: Not reported  
Hazardous: Not reported

**235**  
**North**  
**1/2-1**  
**0.570 mi.**  
**3012 ft.**

**130 CLINTON PLACE**  
**130 CLINTON PL**  
**EAST RUTHERFORD BORO, NJ 07073**

**NJ SHWS S110520191**  
**NJ NJEMS N/A**

**Relative:**  
**Higher**  
**Actual:**  
**64 ft.**

SHWS:  
Name: 130 CLINTON PLACE  
Address: 130 CLINTON PL  
City,State,Zip: EAST RUTHERFORD BORO, NJ  
Site ID: 420521  
Status: Closed  
Home Owner: Yes  
PI Number: 526091  
  
Detail As Of April 2012:  
X Coord Site: 602265  
X Coord PI: Not reported  
Y Coord Site: 729434

Map ID  
Direction  
Distance  
Elevation

MAP FINDINGS

Site

Database(s)

EDR ID Number  
EPA ID Number

130 CLINTON PLACE (Continued)

S110520191

Y Coord PI: Not reported

NJEMS:

Name: 130 CLINTON PLACE  
Address: 130 CLINTON PL  
City,State,Zip: EAST RUTHERFORD BORO, NJ 07073  
Site Id: 420521  
Municipality: EAST RUTHERFORD BORO  
Municipality Name From Spatial Overlay: EAST RUTHERFORD BORO  
GNIS Civil Code For Municipality: 885201  
Municipal Code (NJ-1040): 0212  
X Coord: 602265  
Y Coord: 729434  
Coord System: NJ STATE PLANE (NAD83) - USFEET  
Coord Type: GIS Parcel Centroid  
Coord Origin: DEP-GIS  
State Standard Numeric Code From Spatial Overlay: 0212  
Unique Feature Number For Municipality From Spatial Overlay: 3400319510  
Eleven Digit Hydrologic Unit Code From Spatial Overlay: 02030103180  
Fourteen Digit Hydrologic Unit Code From Spatial Overlay: 02030103180070  
Watershed Management Area Number From Spatial Overlay: 05  
Watershed Management Area Name From Spatial Overlay: Hackensack, Hudson, and Pascack  
Water Region Code From Spatial Overlay: 1  
Water Region Name From Spatial Overlay: Northeast  
Sub Watershed Name From Overlay: Berrys Creek (below Paterson Ave)  
Watershed Name From Spatial Overlay: Hackensack R (below/incl Hirshfeld Bk)

236  
WSW  
1/2-1  
0.581 mi.  
3067 ft.

SHELL OIL CO  
265 PARK AVE  
RUTHERFORD, NJ 07070

NJ SHWS 1000288183  
NJ HIST HWS NJD980777601  
NJ LUST  
NJ UST  
RCRA NonGen / NLR  
NJ AIRS

Relative:  
Higher

Actual:  
94 ft.

SHWS:

Name: SHELL SERVICE STATION 138496  
Address: 265 PARK AVE  
City,State,Zip: RUTHERFORD BORO, NJ  
Site ID: 11284  
Status: Closed  
Home Owner: No  
PI Number: 004733

Detail As Of April 2012:

X Coord Site: Not reported  
X Coord PI: Not reported  
Y Coord Site: Not reported  
Y Coord PI: Not reported

HIST SHWS:

Case Status: Active  
Status Date: 7/23/1996  
Case ID: 004733  
Contact: BSCM  
Sub Section Label: A: Sites with On-Site Sources of Contamination  
Site Municipality: 0256  
Remedial Level Code: C2

Map ID  
Direction  
Distance  
Elevation

MAP FINDINGS

Site

Database(s)

EDR ID Number  
EPA ID Number

**SHELL OIL CO (Continued)**

**1000288183**

Classification exception area dt: None  
Classification exception area dt: Not reported  
Deed Notice Status: None  
Deed Notice Date: Not reported  
Engineering Control Status: None  
Engineering Control Date: Not reported  
National Priorities List Status: Not reported  
National Priorities List Date: Not reported  
X Coordinate: 599062  
Y Coordinate: 725206  
Coordinate System: NJ State Plane (NAD83) - USFEET

LUST:

Name: SHELL SERVICE STATION 138496  
Address: 265 PARK & PIERREPONT AVES  
City,State,Zip: RUTHERFORD BORO, NJ  
Case ID: 004733  
Activity Number: LSR100001

UST:

Facility ID: 004733

Contact:

Owner Name: JOAN TROUT  
Organization: SHELL SERVICE STATION #138496  
Contact Type(UST Reg): Facility Operator  
Contact Address (UST Reg): 265 PARK AVE  
Contact Address 2 (UST Reg): Not reported  
Contact City,St,Zip (UST Reg): Bergen, NJ 07070

Owner Name: JOAN TROUT  
Organization: MOTIVA ENTERPRISES LLC  
Contact Type(UST Reg): Tank Owner  
Contact Address (UST Reg): 798 HADDONFIELD BERLIN RD  
Contact Address 2 (UST Reg): Not reported  
Contact City,St,Zip (UST Reg): Cherry Hill, NJ 08034

Tanks:

Tank Id: TANK-1  
Tank Number: E1  
**Tank Status: Removed**  
Tank Status Date: 12/24/2001  
Install Date: 01/01/1982  
Tank Contents: Unleaded Gasoline  
Tank Size: 10000  
Tank Compliance: Yes  
Overfill: Yes  
Compliance Monitoring?: Yes  
Overfill Protection: Yes  
Spill Containment: Yes  
Tank Wellhead Protection: Not reported  
Tank/Pipe Construction Type: Tank Fiberglass-reinforced plastic  
Tank/Pipe Construction Type: Pipe Fiberglass-reinforced plastic  
Tank/Pipe Monitor: Pipe Automatic line leak detector

Map ID  
Direction  
Distance  
Elevation

MAP FINDINGS

Site

Database(s)

EDR ID Number  
EPA ID Number

SHELL OIL CO (Continued)

1000288183

Tank/Pipe Monitor: Pipe Statistical Inventory Reconciliation  
Tank/Pipe Monitor: Tank Statistical Inventory Reconciliation

Tank Id: TANK-2  
Tank Number: E2  
**Tank Status: Removed**  
Tank Status Date: 12/24/2001  
Install Date: 01/01/1982  
Tank Contents: Unleaded Gasoline  
Tank Size: 10000  
Tank Compliance: Yes  
Overfill: Yes  
Compliance Monitoring?: Yes  
Overfill Protection: Yes  
Spill Containment: Yes  
Tank Wellhead Protection: Not reported  
Tank/Pipe Construction Type: Pipe Fiberglass-reinforced plastic  
Tank/Pipe Construction Type: Tank Fiberglass-reinforced plastic  
Tank/Pipe Monitor: Pipe Automatic line leak detector  
Tank/Pipe Monitor: Pipe Statistical Inventory Reconciliation  
Tank/Pipe Monitor: Tank Statistical Inventory Reconciliation

Tank Id: TANK-3  
Tank Number: E3  
**Tank Status: Removed**  
Tank Status Date: 12/24/2001  
Install Date: 01/01/1982  
Tank Contents: Unleaded Gasoline  
Tank Size: 10000  
Tank Compliance: Yes  
Overfill: Yes  
Compliance Monitoring?: Yes  
Overfill Protection: Yes  
Spill Containment: Yes  
Tank Wellhead Protection: Not reported  
Tank/Pipe Construction Type: Tank Fiberglass-reinforced plastic  
Tank/Pipe Construction Type: Pipe Fiberglass-reinforced plastic  
Tank/Pipe Monitor: Pipe Automatic line leak detector  
Tank/Pipe Monitor: Pipe Statistical Inventory Reconciliation  
Tank/Pipe Monitor: Tank Statistical Inventory Reconciliation

Tank Id: TANK-4  
Tank Number: E4  
**Tank Status: Removed**  
Tank Status Date: 08/01/1989  
Install Date: 01/01/1961  
Tank Contents: Waste Oil  
Tank Size: 550  
Tank Compliance: No  
Overfill: No  
Compliance Monitoring?: No  
Overfill Protection: No  
Spill Containment: No  
Tank Wellhead Protection: Not reported

Map ID  
Direction  
Distance  
Elevation

MAP FINDINGS

Site

Database(s)

EDR ID Number  
EPA ID Number

**SHELL OIL CO (Continued)**

**1000288183**

Tank/Pipe Construction Type: Tank Cathodically protected steel  
Tank/Pipe Construction Type: Pipe Bare steel  
Tank/Pipe Monitor: Pipe None  
Tank/Pipe Monitor: Tank None

**RCRA NonGen / NLR:**

Date form received by agency: 2007-01-01 00:00:00.0  
Facility name: SHELL OIL CO  
Facility address: 265 PARK AVE  
RUTHERFORD, NJ 07070  
EPA ID: NJD980777601  
Mailing address: PO BOX 2099  
HOUSTON, NJ 77252-2099  
Contact: SONDRA BIENVENU  
Contact address: PO BOX 2099  
HOUSTON, NJ 77252-2099  
Contact country: US  
Contact telephone: 713-241-2258  
Contact email: Not reported  
EPA Region: 02  
Classification: Non-Generator  
Description: Handler: Non-Generators do not presently generate hazardous waste

**Owner/Operator Summary:**

Owner/operator name: MOTIVA ENTERPRISES LLC  
Owner/operator address: PO BOX 4540  
HOUSTON, TX 77210  
Owner/operator country: US  
Owner/operator telephone: 713-241-2258  
Owner/operator email: Not reported  
Owner/operator fax: Not reported  
Owner/operator extension: Not reported  
Legal status: Private  
Owner/Operator Type: Operator  
Owner/Op start date: Not reported  
Owner/Op end date: Not reported

Owner/operator name: MOTIVA ENTERPRISES LLC  
Owner/operator address: PO BOX 4540  
HOUSTON, TX 77210  
Owner/operator country: US  
Owner/operator telephone: 713-241-2258  
Owner/operator email: Not reported  
Owner/operator fax: Not reported  
Owner/operator extension: Not reported  
Legal status: Private  
Owner/Operator Type: Owner  
Owner/Op start date: Not reported  
Owner/Op end date: Not reported

**Handler Activities Summary:**

U.S. importer of hazardous waste: No  
Mixed waste (haz. and radioactive): No  
Recycler of hazardous waste: No  
Transporter of hazardous waste: No  
Treater, storer or disposer of HW: No

Map ID  
Direction  
Distance  
Elevation

MAP FINDINGS

Site

Database(s)

EDR ID Number  
EPA ID Number

**SHELL OIL CO (Continued)**

**1000288183**

Underground injection activity: No  
On-site burner exemption: No  
Furnace exemption: No  
Used oil fuel burner: No  
Used oil processor: No  
User oil refiner: No  
Used oil fuel marketer to burner: No  
Used oil Specification marketer: No  
Used oil transfer facility: No  
Used oil transporter: No

Historical Generators:

Date form received by agency: 2006-01-01 00:00:00.0  
Site name: SHELL OIL CO  
Classification: Not a generator, verified

Date form received by agency: 2004-09-16 00:00:00.0  
Site name: SHELL OIL CO  
Classification: Not a generator, verified

Date form received by agency: 1998-11-13 00:00:00.0  
Site name: SHELL OIL CO  
Classification: Small Quantity Generator

Hazardous Waste Summary:

. Waste code: D001  
. Waste name: IGNITABLE WASTE  
  
. Waste code: D018  
. Waste name: BENZENE

Violation Status: No violations found

AIRS:

Name: SHELL SERVICE STATION  
Address: 265 PARK AVE  
City, State, Zip: RUTHERFORD, NJ 07070  
Emission Year: Not reported  
Facility Number: A0458  
NAICS Code: Not reported  
Pollutant Name: Not reported  
Tons/Year lbs/Year For Taps 1000 Tons/Year For CO2: Not reported  
Tons/Season (5/1-9/30): Not reported  
Lbs/Day Peak Ozone Season (6/1-8/31): Not reported  
Lbs/Day Co-season (12/1-2/31): Not reported  
Permit of Emission: PERMIT  
X Coordinate: 599119  
Y Coordinate: 725149  
Coordinate Units: NJ State Plane (NAD83) - USFEET  
Coordinate Type: Digital Image  
Active Number: GEN990001  
Active Type Description: (GP-004) Gasoline Dispensing  
Document Status: Terminated  
Expiration Date: 08/05/2004  
Active Flag: N  
NAICS Description: Not reported

Map ID  
Direction  
Distance  
Elevation

MAP FINDINGS

Site

Database(s)

EDR ID Number  
EPA ID Number

**SHELL OIL CO (Continued)**

**1000288183**

TPY of Fugitive Emissions: Not reported  
TPY of Non-Fugitive Emissions: Not reported  
Ozone Season Non-Fugitives: Not reported  
Ozone Season Fugitive: Not reported  
May Sep Fugitive QTY: Not reported  
May Sep Total QTY: Not reported

Name: SHELL SERVICE STATION  
Address: 265 PARK AVE  
City,State,Zip: RUTHERFORD, NJ 07070  
Emission Year: Not reported  
Facility Number: A0458  
NAICS Code: Not reported  
Pollutant Name: Not reported  
Tons/Year lbs/Year For Taps 1000 Tons/Year For CO2: Not reported  
Tons/Season (5/1-9/30): Not reported  
Lbs/Day Peak Ozone Season (6/1-8/31): Not reported  
Lbs/Day Co-season (12/1-2/31): Not reported  
Permit of Emission: PERMIT  
X Coordinate: 599119  
Y Coordinate: 725149  
Coordinate Units: NJ State Plane (NAD83) - USFEET  
Coordinate Type: Digital Image  
Active Number: PCP960002  
Active Type Description: Construction of New Source  
Document Status: Superseded (Archived)  
Expiration Date: 02/22/2003  
Active Flag: N  
NAICS Description: Not reported  
TPY of Fugitive Emissions: Not reported  
TPY of Non-Fugitive Emissions: Not reported  
Ozone Season Non-Fugitives: Not reported  
Ozone Season Fugitive: Not reported  
May Sep Fugitive QTY: Not reported  
May Sep Total QTY: Not reported

Name: SHELL SERVICE STATION  
Address: 265 PARK AVE  
City,State,Zip: RUTHERFORD, NJ 07070  
Emission Year: Not reported  
Facility Number: A0458  
NAICS Code: Not reported  
Pollutant Name: Not reported  
Tons/Year lbs/Year For Taps 1000 Tons/Year For CO2: Not reported  
Tons/Season (5/1-9/30): Not reported  
Lbs/Day Peak Ozone Season (6/1-8/31): Not reported  
Lbs/Day Co-season (12/1-2/31): Not reported  
Permit of Emission: PERMIT  
X Coordinate: 599119  
Y Coordinate: 725149  
Coordinate Units: NJ State Plane (NAD83) - USFEET  
Coordinate Type: Digital Image  
Active Number: PCP960001  
Active Type Description: Construction of New Source  
Document Status: Superseded (Archived)  
Expiration Date: 08/03/1999  
Active Flag: N

Map ID  
Direction  
Distance  
Elevation

MAP FINDINGS

Site

Database(s)

EDR ID Number  
EPA ID Number

**SHELL OIL CO (Continued)**

**1000288183**

NAICS Description: Not reported  
TPY of Fugitive Emissions: Not reported  
TPY of Non-Fugitive Emissions: Not reported  
Ozone Season Non-Fugitives: Not reported  
Ozone Season Fugitive: Not reported  
May Sep Fugitive QTY: Not reported  
May Sep Total QTY: Not reported

**237**  
**South**  
**1/2-1**  
**0.582 mi.**  
**3073 ft.**

**MEADOWS OFFICE COMPLEX**  
**201 301 RT 17**  
**RUTHERFORD BORO, NJ**

**NJ SHWS S109304317**  
**N/A**

**Relative:**  
**Lower**  
**Actual:**  
**9 ft.**

SHWS:  
Name: MEADOWS OFFICE COMPLEX  
Address: 201 301 RT 17  
City,State,Zip: RUTHERFORD BORO, NJ  
Site ID: 51769  
Status: Closed  
Home Owner: No  
PI Number: 017621

Detail As Of April 2012:

X Coord Site: Not reported  
X Coord PI: Not reported  
Y Coord Site: Not reported  
Y Coord PI: Not reported

**238**  
**NNW**  
**1/2-1**  
**0.589 mi.**  
**3110 ft.**

**78 BECKWITH PLACE**  
**78 BECKWITH PL**  
**RUTHERFORD BORO, NJ**

**NJ SHWS S109531873**  
**N/A**

**Relative:**  
**Higher**  
**Actual:**  
**73 ft.**

SHWS:  
Name: 78 BECKWITH PLACE  
Address: 78 BECKWITH PL  
City,State,Zip: RUTHERFORD BORO, NJ  
Site ID: 391880  
Status: Closed  
Home Owner: Yes  
PI Number: 490131

Detail As Of April 2012:

X Coord Site: Not reported  
X Coord PI: Not reported  
Y Coord Site: Not reported  
Y Coord PI: Not reported



Map ID  
Direction  
Distance  
Elevation

MAP FINDINGS

Site

Database(s)

EDR ID Number  
EPA ID Number

239  
WNW  
1/2-1  
0.591 mi.  
3120 ft.

291 MONTROSS AVENUE  
291 MONTROSS AVE  
RUTHERFORD BORO, NJ 07070

NJ SHWS S108394438  
NJ NJEMS N/A  
NJ Release

Relative:  
Higher  
Actual:  
92 ft.

SHWS:  
Name: 291 MONTROSS AVENUE  
Address: 291 MONTROSS AVE  
City,State,Zip: RUTHERFORD BORO, NJ  
Site ID: 354830  
Status: Closed  
Home Owner: Yes  
PI Number: 438045

Detail As Of April 2012:  
X Coord Site: Not reported  
X Coord PI: Not reported  
Y Coord Site: Not reported  
Y Coord PI: Not reported

NJEMS:  
Name: 291 MONTROSS AVENUE  
Address: 291 MONTROSS AVE  
City,State,Zip: RUTHERFORD BORO, NJ 07070  
Site Id: 354830  
Municipality: RUTHERFORD BORO  
Municipality Name From Spatial Overlay: RUTHERFORD BORO  
GNIS Civil Code For Municipality: 885383  
Municipal Code (NJ-1040): 0256  
X Coord: 598883  
Y Coord: 727262  
Coord System: NJ STATE PLANE (NAD83) - USFEET  
Coord Type: GIS Parcel Centroid  
Coord Orign: DEP-GIS  
State Standard Numeric Code From Spatial Overlay: 0256  
Unique Feature Number For Municipality From Spatial Overlay: 3400365280  
Eleven Digit Hydrologic Unit Code From Spatial Overlay: 02030103150  
Fourteen Digit Hydrologic Unit Code From Spatial Overlay: 02030103150030  
Watershed Management Area Number From Spatial Overlay: 04  
Watershed Management Area Name From Spatial Overlay: Lower Passaic and Saddle  
Water Region Code From Spatial Overlay: 1  
Water Region Name From Spatial Overlay: Northeast  
Sub Watershed Name From Overlay: Passaic R Lwr (Second R to Saddle R)  
Watershed Name From Spatial Overlay: Passaic River Lower (Nwk Bay to Saddle)

NJ Release:  
Name: Not reported  
Address: 291 MONTROSS AVE  
City,State,Zip: RUTHERFORD BORO, NJ 07070  
Facility Type: Residential  
Facility Phone: Not reported  
Incident Date: 12/14/2006  
Incident Time: Not reported  
Trenton Dispatch Log Number: 215651  
Case Number: 06-12-14-1037-28  
Date Received: 12/14/2006  
Nature of Incident: Not reported  
Operator: Not reported

Map ID  
Direction  
Distance  
Elevation

MAP FINDINGS

Site

Database(s)

EDR ID Number  
EPA ID Number

291 MONTROSS AVENUE (Continued)

S108394438

Incident Type:	Underground Storage Tank
Incident Location:	RESIDENCE
Location:	Not reported
Other Location:	Not reported
Contact Name:	Not reported
Caller Name:	Not reported
Caller Title:	Not reported
Caller Address:	Not reported
Caller City,St,Zip:	Not reported
Caller Telephone:	Not reported
Substance(s):	Not reported
Substance Type:	Not reported
Substance Identity:	Not reported
CAS Number:	Not reported
A310 Letter:	Not reported
TCPA Chemical:	Not reported
Hazrds Material:	Not reported
COMU:	Not reported
Ref. Code:	Not reported
Amt Released:	Not reported
Contained:	Not reported
Release Type:	Not reported
Release VE:	Not reported
Injuries:	No
Public Exposure:	No
Facility Evacuation:	No
Police at Scene:	No
Firemen at Scene:	No
Contamination of:	Not reported
Receiving Water:	Not reported
Status at Spill:	Not reported
NJ Spill Date:	Not reported
NJ Spill Time:	Not reported
NJ Spill Name:	Not reported
NJ Spill Title:	Not reported
NJ Spill Phone:	Not reported
Other Date:	Not reported
Other Time:	Not reported
Other Name:	Not reported
Other Title:	Not reported
Other Telephone:	Not reported
Public Evacuation:	No
Assistance Requested:	Not reported
Wind Direction/Speed:	Not reported
Local Municipality Notified:	Not reported
Local Municipality Name:	Not reported
Local Municipality Title:	Not reported
Local Municipality Telephone:	Not reported
Local Municipality Date:	Not reported
Local Municipality Time:	Not reported
Incident Description:	Not reported
Incident Name:	Not reported
Incident Referred To:	Not reported
Incident Region:	Not reported
Incident Telephone:	Not reported
Incident Date:	Not reported
Incident time:	Not reported

Map ID  
Direction  
Distance  
Elevation

MAP FINDINGS

Site

Database(s)

EDR ID Number  
EPA ID Number

**291 MONTROSS AVENUE (Continued)**

**S108394438**

Incident ITM: Not reported  
Comments: Not reported  
Date A310 Letter Printed: Not reported  
Date Local Authority Was Notified: Not reported  
Date Updated: Not reported  
Date Report Faxed to Local Authority: Not reported  
Local Authority Notification Date: Not reported  
Rep Receive Date: 12/14/2006  
Reporter Type: Other  
Reporter Name: REDACTED  
Reporter Title: REDACTED  
Reporter Org: REDACTED  
Reporter Address: Not reported  
Reporter City,St,Zip: Not reported  
Reporter County: Not reported  
Incident Status: Terminated  
Incident Category Source: Other  
Incident Source Name: CHARLES MCCOLGAN  
Incident Source Address: 291 MONTROSS AVE  
Incident Source Address 2: Not reported  
Incident Source City,St,Zip: Rutherford Boro, NJ 07070  
Incident Source County: Bergen  
DEP Requested: No  
Confidential: Not reported  
Notify Type: Not reported  
Road Closed: No  
Direction: Not reported  
Responsible Party: Not reported  
Responsible Party Name: Not reported  
Responsible Party Contact: Not reported  
Responsible Party Title: Not reported  
Responsible Party Phone: Not reported  
Responsible Party Street: Not reported  
Responsible Party County: Not reported  
Responsible Party City,St,Zip: Not reported  
Memo. Of Understanding: Not reported  
Drill/trng Exercise: Not reported  
Hazardous: Not reported

240  
NE  
1/2-1  
0.595 mi.  
3141 ft.

**79 HACKENSACK STREET  
79 HACKENSACK ST  
EAST RUTHERFORD, NJ 07073**

**NJ SHWS S112173135  
NJ NJEMS N/A  
NJ Release**

**Relative:  
Higher  
Actual:  
63 ft.**

SHWS:  
Name: 79 HACKENSACK STREET  
Address: 79 HACKENSACK ST  
City,State,Zip: EAST RUTHERFORD BORO, NJ  
Site ID: 466159  
Status: Closed  
Home Owner: Yes  
PI Number: 588511

Detail As Of April 2012:  
X Coord Site: Not reported  
X Coord PI: Not reported  
Y Coord Site: Not reported

Map ID  
Direction  
Distance  
Elevation

MAP FINDINGS

Site

Database(s)

EDR ID Number  
EPA ID Number

**79 HACKENSACK STREET (Continued)**

**S112173135**

Y Coord Pl: Not reported

**NJEMS:**

Name: 79 HACKENSACK STREET  
Address: 79 HACKENSACK ST  
City,State,Zip: EAST RUTHERFORD, NJ 07073  
Site Id: 466159  
Municipality: EAST RUTHERFORD BORO  
Municipality Name From Spatial Overlay: EAST RUTHERFORD BORO  
GNIS Civil Code For Municipality: 885201  
Municipal Code (NJ-1040): 0212  
X Coord: 604230  
Y Coord: 728579  
Coord System: NJ STATE PLANE (NAD83) - USFEET  
Coord Type: Exact Address Match  
Coord Origin: DEP-GIS  
State Standard Numeric Code From Spatial Overlay: 0212  
Unique Feature Number For Municipality From Spatial Overlay: 3400319510  
Eleven Digit Hydrologic Unit Code From Spatial Overlay: 02030103180  
Fourteen Digit Hydrologic Unit Code From Spatial Overlay: 02030103180070  
Watershed Management Area Number From Spatial Overlay: 05  
Watershed Management Area Name From Spatial Overlay: Hackensack, Hudson, and Pascack  
Water Region Code From Spatial Overlay: 1  
Water Region Name From Spatial Overlay: Northeast  
Sub Watershed Name From Overlay: Berrys Creek (below Paterson Ave)  
Watershed Name From Spatial Overlay: Hackensack R (below/incl Hirshfeld Bk)

**NJ Release:**

Name: Not reported  
Address: 79 HACKENSACK ST  
City,State,Zip: EAST RUTHERFORD BORO, NJ 07073  
Facility Type: Commercial  
Facility Phone: Not reported  
Incident Date: 07/31/2012  
Incident Time: Not reported  
Trenton Dispatch Log Number: 434139  
Case Number: 12-08-01-1112-58  
Date Received: 08/01/2012  
Nature of Incident: Not reported  
Operator: Not reported  
Incident Type: Underground Storage Tank  
Incident Location: CLOSED BUSINESS AT  
Location: Not reported  
Other Location: Not reported  
Contact Name: ROSALYN LIEBHOBBER  
Caller Name: Not reported  
Caller Title: Not reported  
Caller Address: Not reported  
Caller City,St,Zip: Not reported  
Caller Telephone: Not reported  
Substance(s): Not reported  
Substance Type: Not reported  
Substance Identity: Not reported  
CAS Number: Not reported  
A310 Letter: Not reported  
TCPA Chemical: Not reported

Map ID  
Direction  
Distance  
Elevation

MAP FINDINGS

Site

Database(s)

EDR ID Number  
EPA ID Number

79 HACKENSACK STREET (Continued)

S112173135

Hazrds Material:	Not reported
COMU:	Not reported
Ref. Code:	Not reported
Amt Released:	Not reported
Contained:	Not reported
Release Type:	Not reported
Release VE:	Not reported
Injuries:	No
Public Exposure:	No
Facility Evacuation:	No
Police at Scene:	No
Firemen at Scene:	No
Contamination of:	Not reported
Receiving Water:	Not reported
Status at Spill:	Not reported
NJ Spill Date:	Not reported
NJ Spill Time:	Not reported
NJ Spill Name:	Not reported
NJ Spill Title:	Not reported
NJ Spill Phone:	Not reported
Other Date:	Not reported
Other Time:	Not reported
Other Name:	Not reported
Other Title:	Not reported
Other Telephone:	Not reported
Public Evacuation:	No
Assistance Requested:	Not reported
Wind Direction/Speed:	Not reported
Local Municipality Notified:	Not reported
Local Municipality Name:	Not reported
Local Municipality Title:	Not reported
Local Municipality Telephone:	Not reported
Local Municipality Date:	Not reported
Local Municipality Time:	Not reported
Incident Description:	Not reported
Incident Name:	Not reported
Incident Referred To:	Not reported
Incident Region:	Not reported
Incident Telephone:	Not reported
Incident Date:	Not reported
Incident time:	Not reported
Incident ITM:	Not reported
Comments:	Not reported
Date A310 Letter Printed:	Not reported
Date Local Authority Was Notified:	Not reported
Date Updated:	Not reported
Date Report Faxed to Local Authority:	Not reported
Local Authority Notification Date:	Not reported
Rep Receive Date:	08/01/2012
Reporter Type:	Other
Reporter Name:	REDACTED
Reporter Title:	REDACTED
Reporter Org:	REDACTED
Reporter Address:	Not reported
Reporter City,St,Zip:	Not reported
Reporter County:	Not reported
Incident Status:	Terminated

Map ID  
Direction  
Distance  
Elevation

MAP FINDINGS

Site

Database(s)

EDR ID Number  
EPA ID Number

**79 HACKENSACK STREET (Continued)**

**S112173135**

Incident Category Source: Other  
Incident Source Name: LBR SCIENTIFIC INC  
Incident Source Address: 407 RIVER RD  
Incident Source Address 2: Not reported  
Incident Source City,St,Zip: Clifton City, NJ 07014  
Incident Source County: Passaic  
DEP Requested: No  
Confidential: Not reported  
Notify Type: Not reported  
Road Closed: Not reported  
Direction: Not reported  
Responsible Party: Not reported  
Responsible Party Name: Not reported  
Responsible Party Contact: Not reported  
Responsible Party Title: Not reported  
Responsible Party Phone: Not reported  
Responsible Party Street: Not reported  
Responsible Party County: Not reported  
Responsible Party City,St,Zip: Not reported  
Memo. Of Understanding: Not reported  
Drill/trng Exercise: Not reported  
Hazardous: Not reported

**241**  
**South**  
**1/2-1**  
**0.602 mi.**  
**3180 ft.**

**28 ELIZABETH STREET**  
**28 ELIZABETH ST**  
**RUTHERFORD BORO, NJ 07071**

**NJ SHWS S109572758**  
**NJ NJEMS N/A**  
**NJ Release**

**Relative:**  
**Lower**  
**Actual:**  
**18 ft.**

SHWS:  
Name: 28 ELIZABETH STREET  
Address: 28 ELIZABETH ST  
City,State,Zip: RUTHERFORD BORO, NJ  
Site ID: 393859  
Status: Closed  
Home Owner: Yes  
PI Number: 492734

Detail As Of April 2012:  
X Coord Site: Not reported  
X Coord PI: Not reported  
Y Coord Site: Not reported  
Y Coord PI: Not reported

NJEMS:  
Name: 28 ELIZABETH STREET  
Address: 28 ELIZABETH ST  
City,State,Zip: RUTHERFORD BORO, NJ 07071  
Site Id: 393859  
Municipality: RUTHERFORD BORO  
Municipality Name From Spatial Overlay: RUTHERFORD BORO  
GNIS Civil Code For Municipality: 885383  
Municipal Code (NJ-1040): 0256  
X Coord: 602112  
Y Coord: 723292  
Coord System: NJ STATE PLANE (NAD83) - USFEET  
Coord Type: GIS Parcel Centroid  
Coord Origin: DEP-GIS

Map ID  
Direction  
Distance  
Elevation

MAP FINDINGS

Site

Database(s)

EDR ID Number  
EPA ID Number

**28 ELIZABETH STREET (Continued)**

**S109572758**

State Standard Numeric Code From Spatial Overlay: 0256  
Unique Feature Number For Municipality From Spatial Overlay: 3400365280  
Eleven Digit Hydrologic Unit Code From Spatial Overlay: 02030103180  
Fourteen Digit Hydrologic Unit Code From Spatial Overlay: 02030103180070  
Watershed Management Area Number From Spatial Overlay: 05  
Watershed Management Area Name From Spatial Overlay: Hackensack, Hudson, and Pascack  
Water Region Code From Spatial Overlay: 1  
Water Region Name From Spatial Overlay: Northeast  
Sub Watershed Name From Overlay: Berrys Creek (below Paterson Ave)  
Watershed Name From Spatial Overlay: Hackensack R (below/incl Hirshfeld Bk)

**NJ Release:**

Name: Not reported  
Address: 28 ELIZABETH ST  
City,State,Zip: RUTHERFORD BORO, NJ 07070  
Facility Type: Residential  
Facility Phone: Not reported  
Incident Date: 11/10/2008  
Incident Time: Not reported  
Trenton Dispatch Log Number: 295432  
Case Number: 08-11-10-1226-21  
Date Received: 11/10/2008  
Nature of Incident: Not reported  
Operator: Not reported  
Incident Type: Underground Storage Tank  
Incident Location: RESIDENCE  
Location: Not reported  
Other Location: Not reported  
Contact Name: Not reported  
Caller Name: Not reported  
Caller Title: Not reported  
Caller Address: Not reported  
Caller City,St,Zip: Not reported  
Caller Telephone: Not reported  
Substance(s): Not reported  
Substance Type: Not reported  
Substance Identity: Not reported  
CAS Number: Not reported  
A310 Letter: Not reported  
TCPA Chemical: Not reported  
Hazrds Material: Not reported  
COMU: Not reported  
Ref. Code: Not reported  
Amt Released: Not reported  
Contained: Not reported  
Release Type: Not reported  
Release VE: Not reported  
Injuries: No  
Public Exposure: No  
Facility Evacuation: No  
Police at Scene: No  
Firemen at Scene: No  
Contamination of: Not reported  
Receiving Water: Not reported  
Status at Spill: Not reported  
NJ Spill Date: Not reported  
NJ Spill Time: Not reported

Map ID  
Direction  
Distance  
Elevation

MAP FINDINGS

Site

Database(s)

EDR ID Number  
EPA ID Number

**28 ELIZABETH STREET (Continued)**

**S109572758**

NJ Spill Name:	Not reported
NJ Spill Title:	Not reported
NJ Spill Phone:	Not reported
Other Date:	Not reported
Other Time:	Not reported
Other Name:	Not reported
Other Title:	Not reported
Other Telephone:	Not reported
Public Evacuation:	No
Assistance Requested:	Not reported
Wind Direction/Speed:	Not reported
Local Municipality Notified:	Not reported
Local Municipality Name:	Not reported
Local Municipality Title:	Not reported
Local Municipality Telephone:	Not reported
Local Municipality Date:	Not reported
Local Municipality Time:	Not reported
Incident Description:	Not reported
Incident Name:	Not reported
Incident Referred To:	Not reported
Incident Region:	Not reported
Incident Telephone:	Not reported
Incident Date:	Not reported
Incident time:	Not reported
Incident ITM:	Not reported
Comments:	Not reported
Date A310 Letter Printed:	Not reported
Date Local Authority Was Notified:	Not reported
Date Updated:	Not reported
Date Report Faxed to Local Authority:	Not reported
Local Authority Notification Date:	Not reported
Rep Receive Date:	11/10/2008
Reporter Type:	Other
Reporter Name:	REDACTED
Reporter Title:	REDACTED
Reporter Org:	REDACTED
Reporter Address:	Not reported
Reporter City,St,Zip:	Not reported
Reporter County:	Not reported
Incident Status:	Terminated
Incident Category Source:	Other
Incident Source Name:	MS. GAZBOWICZ
Incident Source Address:	28 ELIZABETH ST
Incident Source Address 2:	Not reported
Incident Source City,St,Zip:	Rutherford Boro, NJ 07070
Incident Source County:	Bergen
DEP Requested:	No
Confidential:	Not reported
Notify Type:	Not reported
Road Closed:	No
Direction:	Not reported
Responsible Party:	Not reported
Responsible Party Name:	Not reported
Responsible Party Contact:	Not reported
Responsible Party Title:	Not reported
Responsible Party Phone:	Not reported
Responsible Party Street:	Not reported



Map ID  
Direction  
Distance  
Elevation

MAP FINDINGS

Site

Database(s)

EDR ID Number  
EPA ID Number

**28 ELIZABETH STREET (Continued)**

**S109572758**

Responsible Party County: Not reported  
Responsible Party City,St,Zip: Not reported  
Memo. Of Understanding: Not reported  
Drill/trng Exercise: Not reported  
Hazardous: Not reported

**242  
ESE  
1/2-1  
0.605 mi.  
3197 ft.**

**BERLIN & JONES COMPANY INC  
2 E UNION AVE  
EAST RUTHERFORD, NJ 07073**

**NJ SHWS S106587456  
NJ HIST HWS N/A  
NJ VCP  
NJ NJEMS  
NJ Financial Assurance**

**Relative:  
Lower**

**SHWS:**  
Name: BERLIN & JONES CO INC  
Address: 2 E UNION AVE  
City,State,Zip: EAST RUTHERFORD BORO, NJ  
Site ID: Not reported  
Status: Active  
Home Owner: Not reported  
PI Number: 032765

**Actual:  
5 ft.**

Detail As Of April 2012:  
X Coord Site: Not reported  
X Coord PI: Not reported  
Y Coord Site: Not reported  
Y Coord PI: Not reported

Name: BERLIN & JONES CO INC  
Address: 2 E UNION AVE  
City,State,Zip: EAST RUTHERFORD BORO, NJ  
Site ID: 12311  
Status: Active  
Home Owner: No  
PI Number: 032765

Detail As Of April 2012:  
X Coord Site: Not reported  
X Coord PI: Not reported  
Y Coord Site: Not reported  
Y Coord PI: Not reported

HIST SHWS:

**Case Status: Active**  
Status Date: 6/11/2004  
Case ID: 032765  
Contact: BNCM  
Sub Section Label: A: Sites with On-Site Sources of Contamination  
Site Municipality: 0212  
Remedial Level Code: C2  
Classification exception area dt: None  
Classification exception area dt: Not reported  
Deed Notice Status: None  
Deed Notice Date: Not reported  
Engineering Control Status: None  
Engineering Control Date: Not reported  
National Priorities List Status: Not reported  
National Priorities List Date: Not reported  
X Coordinate: 604869

Map ID  
Direction  
Distance  
Elevation

MAP FINDINGS

Site

Database(s)

EDR ID Number  
EPA ID Number

**BERLIN & JONES COMPANY INC (Continued)**

**S106587456**

Y Coordinate: 725365  
Coordinate System: NJ State Plane (NAD83) - USFEET

VCP:

Incident Number: 96-04-09-1615-53  
MOA Execution Date: 05/07/1996  
Type Of Vcp File: HISTORICAL  
Pi Number: Not reported  
Case Type(Case Type): Not reported  
Case Contact: Department Not reported  
Case Contact Name: Not reported  
Case Contact: Organization Harrison-blaine Of Nj Inc  
Case Contact: Address: Line1 Not reported  
Case Contact: Address: Line2 Not reported  
Case Contact: Address: Line3 Not reported  
Case Contact City,St,Zip: Not reported

NJEMS:

Name: K LOGISTICS CORP  
Address: 2 E UNION AVE  
City,State,Zip: RUTHERFORD, NJ 07073  
Site Id: 594386  
Municipality: RUTHERFORD BORO  
Municipality Name From Spatial Overlay: EAST RUTHERFORD BORO  
GNIS Civil Code For Municipality: 885201  
Municipal Code (NJ-1040): 0212  
X Coord: 604884  
Y Coord: 725365  
Coord System: NJ STATE PLANE (NAD83) - USFEET  
Coord Type: Exact Address Match  
Coord Orign: DEP-GIS  
State Standard Numeric Code From Spatial Overlay: 0212  
Unique Feature Number For Municipality From Spatial Overlay: 3400319510  
Eleven Digit Hydrologic Unit Code From Spatial Overlay: 02030103180  
Fourteen Digit Hydrologic Unit Code From Spatial Overlay: 02030103180070  
Watershed Management Area Number From Spatial Overlay: 05  
Watershed Management Area Name From Spatial Overlay: Hackensack, Hudson, and Pascack  
Water Region Code From Spatial Overlay: 1  
Water Region Name From Spatial Overlay: Northeast  
Sub Watershed Name From Overlay: Berrys Creek (below Paterson Ave)  
Watershed Name From Spatial Overlay: Hackensack R (below/incl Hirshfeld Bk)

NJ Financial Assurance:

Name: BERLIN & JONES CO INC  
Address: 2 E UNION AVE  
City,State,Zip: EAST RUTHERFORD BORO, NJ  
Dispositon Date: 09/28/2005  
RFS Disposition Description: RECEIVED  
Institution: Not reported  
RFS Type Description: Remediation Trust Fund  
PI Number: 032765  
Activity Class Code: LSR  
Act Class Decode: Licensed Site Professional Program  
Document Title: E20040277 Berlin & Jones

Name: BERLIN & JONES CO INC

Map ID  
Direction  
Distance  
Elevation

MAP FINDINGS

Site

Database(s)

EDR ID Number  
EPA ID Number

**BERLIN & JONES COMPANY INC (Continued)**

**S106587456**

Address: 2 E UNION AVE  
City,State,Zip: EAST RUTHERFORD BORO, NJ  
Dispositon Date: 08/18/2011  
RFS Disposition Description: APPROVED  
Institution: Not reported  
RFS Type Description: Remediation Trust Fund  
PI Number: 032765  
Activity Class Code: LSR  
Act Class Decode: Licensed Site Professional Program  
Document Title: E20040277 Berlin & Jones

Name: BERLIN & JONES CO INC  
Address: 2 E UNION AVE  
City,State,Zip: EAST RUTHERFORD BORO, NJ  
Dispositon Date: 09/28/2005  
RFS Disposition Description: RECEIVED  
Institution: Kleinberg, Kaplan,Wolff & Cohen  
RFS Type Description: Remediation Trust Fund  
PI Number: 573561  
Activity Class Code: RFS  
Act Class Decode: Remediation Funding Source  
Document Title: E20040277 Berlin & Jones

Name: BERLIN & JONES CO INC  
Address: 2 E UNION AVE  
City,State,Zip: EAST RUTHERFORD BORO, NJ  
Dispositon Date: 08/18/2011  
RFS Disposition Description: APPROVED  
Institution: Kleinberg, Kaplan,Wolff & Cohen  
RFS Type Description: Remediation Trust Fund  
PI Number: 573561  
Activity Class Code: RFS  
Act Class Decode: Remediation Funding Source  
Document Title: E20040277 Berlin & Jones

Name: BERLIN & JONES CO INC  
Address: 2 E UNION AVE  
City,State,Zip: EAST RUTHERFORD BORO, NJ  
Dispositon Date: 01/24/2018  
RFS Disposition Description: REDUCED  
Institution: Kleinberg, Kaplan,Wolff & Cohen  
RFS Type Description: Remediation Trust Fund  
PI Number: 573561  
Activity Class Code: RFS  
Act Class Decode: Remediation Funding Source  
Document Title: E20040277 Berlin & Jones

Name: BERLIN & JONES CO INC  
Address: 2 E UNION AVE  
City,State,Zip: EAST RUTHERFORD BORO, NJ  
Dispositon Date: 10/18/2018  
RFS Disposition Description: REDUCED  
Institution: Kleinberg, Kaplan,Wolff & Cohen  
RFS Type Description: Remediation Trust Fund  
PI Number: 573561  
Activity Class Code: RFS  
Act Class Decode: Remediation Funding Source

Map ID  
Direction  
Distance  
Elevation

MAP FINDINGS

Site

Database(s)

EDR ID Number  
EPA ID Number

**BERLIN & JONES COMPANY INC (Continued)**

**S106587456**

Document Title: E20040277 Berlin & Jones

**243**  
**SE**  
**1/2-1**  
**0.612 mi.**  
**3230 ft.**

**C RAIMONODO & SONS CONSTRUCTION**  
**46 WHELAN RD**  
**EAST RUTHERFORD BORO, NJ**

**NJ SHWS S109312787**  
**N/A**

**Relative:**  
**Lower**  
**Actual:**  
**6 ft.**

SHWS:  
Name: C RAIMONODO & SONS CONSTRUCTION  
Address: 46 WHELAN RD  
City,State,Zip: EAST RUTHERFORD BORO, NJ  
Site ID: Not reported  
Status: Active  
Home Owner: Not reported  
PI Number: G000042223

Detail As Of April 2012:

X Coord Site: Not reported  
X Coord PI: Not reported  
Y Coord Site: Not reported  
Y Coord PI: Not reported

Name: C RAIMONODO & SONS CONSTRUCTION  
Address: 46 WHELAN RD  
City,State,Zip: EAST RUTHERFORD BORO, NJ  
Site ID: 85017  
Status: Active  
Home Owner: No  
PI Number: G000042223

Detail As Of April 2012:

X Coord Site: 604955  
X Coord PI: 604955  
Y Coord Site: 724356  
Y Coord PI: 724356

**244**  
**WNW**  
**1/2-1**  
**0.613 mi.**  
**3234 ft.**

**195 HOLLISTER AVENUE**  
**195 HOLLISTER AVE**  
**RUTHERFORD BORO, NJ 07070**

**NJ SHWS S112402426**  
**NJ NJEMS N/A**  
**NJ Release**

**Relative:**  
**Higher**  
**Actual:**  
**95 ft.**

SHWS:  
Name: 195 HOLLISTER AVENUE  
Address: 195 HOLLISTER AVE  
City,State,Zip: RUTHERFORD BORO, NJ  
Site ID: 501694  
Status: Closed  
Home Owner: Yes  
PI Number: 631997

Detail As Of April 2012:

X Coord Site: Not reported  
X Coord PI: Not reported  
Y Coord Site: Not reported  
Y Coord PI: Not reported

Map ID  
Direction  
Distance  
Elevation

MAP FINDINGS

Site

Database(s)

EDR ID Number  
EPA ID Number

195 HOLLISTER AVENUE (Continued)

S112402426

NJEMS:

Name: 195 HOLLISTER AVENUE  
Address: 195 HOLLISTER AVE  
City,State,Zip: RUTHERFORD BORO, NJ 07070  
Site Id: 501694  
Municipality: RUTHERFORD BORO  
Municipality Name From Spatial Overlay: RUTHERFORD BORO  
GNIS Civil Code For Municipality: 885383  
Municipal Code (NJ-1040): 0256  
X Coord: 598994  
Y Coord: 727897  
Coord System: NJ STATE PLANE (NAD83) - USFEET  
Coord Type: Exact Address Match  
Coord Origin: DEP-GIS  
State Standard Numeric Code From Spatial Overlay: 0256  
Unique Feature Number For Municipality From Spatial Overlay: 3400365280  
Eleven Digit Hydrologic Unit Code From Spatial Overlay: 02030103150  
Fourteen Digit Hydrologic Unit Code From Spatial Overlay: 02030103150030  
Watershed Management Area Number From Spatial Overlay: 04  
Watershed Management Area Name From Spatial Overlay: Lower Passaic and Saddle  
Water Region Code From Spatial Overlay: 1  
Water Region Name From Spatial Overlay: Northeast  
Sub Watershed Name From Overlay: Passaic R Lwr (Second R to Saddle R)  
Watershed Name From Spatial Overlay: Passaic River Lower (Nwk Bay to Saddle)

NJ Release:

Name: Not reported  
Address: 195 HOLLISTER AVE  
City,State,Zip: RUTHERFORD BORO, NJ  
Facility Type: Residential  
Facility Phone: Not reported  
Incident Date: 10/11/2012  
Incident Time: Not reported  
Trenton Dispatch Log Number: 442949  
Case Number: 12-10-11-1200-08  
Date Received: 10/11/2012  
Nature of Incident: Not reported  
Operator: Not reported  
Incident Type: Underground Storage Tank  
Incident Location: RESIDENCE  
Location: Not reported  
Other Location: Not reported  
Contact Name: DONALD NELSON  
Caller Name: Not reported  
Caller Title: Not reported  
Caller Address: Not reported  
Caller City,St,Zip: Not reported  
Caller Telephone: Not reported  
Substance(s): Not reported  
Substance Type: Not reported  
Substance Identity: Not reported  
CAS Number: Not reported  
A310 Letter: Not reported  
TCPA Chemical: Not reported  
Hazrds Material: Not reported  
COMU: Not reported

Map ID  
Direction  
Distance  
Elevation

MAP FINDINGS

Site

Database(s)

EDR ID Number  
EPA ID Number

195 HOLLISTER AVENUE (Continued)

S112402426

Ref. Code:	Not reported
Amt Released:	Not reported
Contained:	Not reported
Release Type:	Not reported
Release VE:	Not reported
Injuries:	No
Public Exposure:	No
Facility Evacuation:	No
Police at Scene:	No
Firemen at Scene:	No
Contamination of:	Not reported
Receiving Water:	Not reported
Status at Spill:	Not reported
NJ Spill Date:	Not reported
NJ Spill Time:	Not reported
NJ Spill Name:	Not reported
NJ Spill Title:	Not reported
NJ Spill Phone:	Not reported
Other Date:	Not reported
Other Time:	Not reported
Other Name:	Not reported
Other Title:	Not reported
Other Telephone:	Not reported
Public Evacuation:	No
Assistance Requested:	Not reported
Wind Direction/Speed:	Not reported
Local Municipality Notified:	Not reported
Local Municipality Name:	Not reported
Local Municipality Title:	Not reported
Local Municipality Telephone:	Not reported
Local Municipality Date:	Not reported
Local Municipality Time:	Not reported
Incident Description:	Not reported
Incident Name:	Not reported
Incident Referred To:	Not reported
Incident Region:	Not reported
Incident Telephone:	Not reported
Incident Date:	Not reported
Incident time:	Not reported
Incident ITM:	Not reported
Comments:	Not reported
Date A310 Letter Printed:	Not reported
Date Local Authority Was Notified:	Not reported
Date Updated:	Not reported
Date Report Faxed to Local Authority:	Not reported
Local Authority Notification Date:	Not reported
Rep Receive Date:	10/11/2012
Reporter Type:	Other
Reporter Name:	REDACTED
Reporter Title:	REDACTED
Reporter Org:	REDACTED
Reporter Address:	Not reported
Reporter City,St,Zip:	Not reported
Reporter County:	Not reported
Incident Status:	Terminated
Incident Category Source:	Other
Incident Source Name:	DONALD NELSON

Map ID  
Direction  
Distance  
Elevation

MAP FINDINGS

Site

Database(s)

EDR ID Number  
EPA ID Number

195 HOLLISTER AVENUE (Continued)

S112402426

Incident Source Address: 195 HOLLISTER AVE  
Incident Source Address 2: Not reported  
Incident Source City,St,Zip: Rutherford Boro, NJ 07070  
Incident Source County: Bergen  
DEP Requested: No  
Confidential: Not reported  
Notify Type: Not reported  
Road Closed: Not reported  
Direction: Not reported  
Responsible Party: Not reported  
Responsible Party Name: Not reported  
Responsible Party Contact: Not reported  
Responsible Party Title: Not reported  
Responsible Party Phone: Not reported  
Responsible Party Street: Not reported  
Responsible Party County: Not reported  
Responsible Party City,St,Zip: Not reported  
Memo. Of Understanding: Not reported  
Drill/trng Exercise: Not reported  
Hazardous: Not reported

245  
SSE  
1/2-1  
0.613 mi.  
3237 ft.

BI-STATE CARRIERS INC  
102 BOROUGH ST  
RUTHERFORD BORO, NJ 07070

NJ SHWS U000356566  
NJ HIST LUST N/A  
NJ UST  
NJ Release

Relative:  
Lower  
Actual:  
8 ft.

SHWS:  
Name: BI-STATE CARRIERS INC  
Address: 102 BOROUGH ST  
City,State,Zip: RUTHERFORD BORO, NJ  
Site ID: 43428  
Status: Closed  
Home Owner: No  
PI Number: 005648

Detail As Of April 2012:

X Coord Site: Not reported  
X Coord PI: Not reported  
Y Coord Site: Not reported  
Y Coord PI: Not reported

LUST HIST:

Case ID: 01-01-19-1146-48  
Lead Program Assigned: Bureau of Underground Storage Tanks  
Facility Status: Assigned to a Program  
UST ID: 0056487  
TMS Number: N01-0296  
Remedial Level: Site has more than 1 area of concern or more than 1 media of concern.  
Case Manager: Debra Cypress  
Facility Phone: (609) 777-1384  
No Further Action: Not reported  
RAW Approved: Not reported  
CEA: Not reported  
Date CEA Lifted: Not reported  
Dead Notice: Not reported

Map ID  
Direction  
Distance  
Elevation

MAP FINDINGS

Site

Database(s)

EDR ID Number  
EPA ID Number

BI-STATE CARRIERS INC (Continued)

U000356566

UST:

Facility ID: 005648

Contact:

Owner Name: Not Identified Not Identified  
Organization: Not Identified  
Contact Type(UST Reg): Facility Operator  
Contact Address (UST Reg): Not reported  
Contact Address 2 (UST Reg): Not reported  
Contact City,St,Zip (UST Reg): Not reported

Owner Name: JOHN P BRISLIN  
Organization: BI-STATE CARRIERS INC  
Contact Type(UST Reg): Tank Owner  
Contact Address (UST Reg): 102 BOROUGH ST  
Contact Address 2 (UST Reg): Not reported  
Contact City,St,Zip (UST Reg): Rutherford, NJ 07070

Tanks:

Tank Id: TANK-1  
Tank Number: E1  
**Tank Status: Removed**  
Tank Status Date: 01/31/1992  
Install Date: 01/01/1972  
Tank Contents: Leaded Gasoline  
Tank Size: 5000  
Tank Compliance: No  
Overfill: No  
Compliance Monitoring?: No  
Overfill Protection: No  
Spill Containment: No  
Tank Wellhead Protection: Not reported  
Tank/Pipe Construction Type: Tank Bare steel  
Tank/Pipe Construction Type: Pipe Bare steel  
Tank/Pipe Monitor: Pipe None  
Tank/Pipe Monitor: Tank None

Tank Id: TANK-2  
Tank Number: E2  
**Tank Status: Removed**  
Tank Status Date: 01/05/2001  
Install Date: 01/01/1965  
Tank Contents: Leaded Gasoline  
Tank Size: 2500  
Tank Compliance: No  
Overfill: No  
Compliance Monitoring?: No  
Overfill Protection: No  
Spill Containment: No  
Tank Wellhead Protection: Not reported  
Tank/Pipe Construction Type: Tank Bare steel  
Tank/Pipe Construction Type: Pipe Bare steel  
Tank/Pipe Monitor: Pipe None  
Tank/Pipe Monitor: Tank None



Map ID  
Direction  
Distance  
Elevation

MAP FINDINGS

Site

Database(s)

EDR ID Number  
EPA ID Number

**BI-STATE CARRIERS INC (Continued)**

**U000356566**

NJ Release:  
Name: Not reported  
Address: 102 BOROUGH ST  
City,State,Zip: RUTHERFORD BORO, NJ 07070  
Facility Type: Other  
Facility Phone: Not reported  
Incident Date: 02/27/2015  
Incident Time: Not reported  
Trenton Dispatch Log Number: 548505  
Case Number: 15-02-27-1319-34  
Date Received: 02/27/2015  
Nature of Incident: Not reported  
Operator: Not reported  
Incident Type: Other  
Incident Location: MEADOWS SCHOOL  
Location: Not reported  
Other Location: Not reported  
Contact Name: Not reported  
Caller Name: Not reported  
Caller Title: Not reported  
Caller Address: Not reported  
Caller City,St,Zip: Not reported  
Caller Telephone: Not reported  
Substance(s): Not reported  
Substance Type: Not reported  
Substance Identity: Not reported  
CAS Number: Not reported  
A310 Letter: Not reported  
TCPA Chemical: Not reported  
Hazrds Material: Not reported  
COMU: Not reported  
Ref. Code: Not reported  
Amt Released: Not reported  
Contained: Not reported  
Release Type: Not reported  
Release VE: Not reported  
Injuries: No  
Public Exposure: No  
Facility Evacuation: No  
Police at Scene: No  
Firemen at Scene: No  
Contamination of: Not reported  
Receiving Water: Not reported  
Status at Spill: Not reported  
NJ Spill Date: Not reported  
NJ Spill Time: Not reported  
NJ Spill Name: Not reported  
NJ Spill Title: Not reported  
NJ Spill Phone: Not reported  
Other Date: Not reported  
Other Time: Not reported  
Other Name: Not reported  
Other Title: Not reported  
Other Telephone: Not reported  
Public Evacuation: No  
Assistance Requested: Not reported  
Wind Direction/Speed: Not reported

Map ID  
Direction  
Distance  
Elevation

MAP FINDINGS

Site

Database(s)

EDR ID Number  
EPA ID Number

**BI-STATE CARRIERS INC (Continued)**

**U000356566**

Local Municipality Notified:	Not reported
Local Municipality Name:	Not reported
Local Municipality Title:	Not reported
Local Municipality Telephone:	Not reported
Local Municipality Date:	Not reported
Local Municipality Time:	Not reported
Incident Description:	Not reported
Incident Name:	Not reported
Incident Referred To:	Not reported
Incident Region:	Not reported
Incident Telephone:	Not reported
Incident Date:	Not reported
Incident time:	Not reported
Incident ITM:	Not reported
Comments:	Not reported
Date A310 Letter Printed:	Not reported
Date Local Authority Was Notified:	Not reported
Date Updated:	Not reported
Date Report Faxed to Local Authority:	Not reported
Local Authority Notification Date:	Not reported
Rep Receive Date:	02/27/2015
Reporter Type:	Other
Reporter Name:	REDACTED
Reporter Title:	REDACTED
Reporter Org:	REDACTED
Reporter Address:	Not reported
Reporter City,St,Zip:	Not reported
Reporter County:	Not reported
Incident Status:	Intermittent
Incident Category Source:	Other
Incident Source Name:	RUTHERFORD SCHOOL SYSTEM
Incident Source Address:	Not reported
Incident Source Address 2:	Not reported
Incident Source City,St,Zip:	Rutherford Boro, NJ
Incident Source County:	Bergen
DEP Requested:	No
Confidential:	Not reported
Notify Type:	Not reported
Road Closed:	Not reported
Direction:	Not reported
Responsible Party:	Not reported
Responsible Party Name:	Not reported
Responsible Party Contact:	Not reported
Responsible Party Title:	Not reported
Responsible Party Phone:	Not reported
Responsible Party Street:	Not reported
Responsible Party County:	Not reported
Responsible Party City,St,Zip:	Not reported
Memo. Of Understanding:	Not reported
Drill/trng Exercise:	Not reported
Hazardous:	Not reported
Name:	Not reported
Address:	102 BOROUGH STREET
City,State,Zip:	RUTHERFORD BORO, NJ 07070
Facility Type:	Residential
Facility Phone:	Not reported

Map ID  
Direction  
Distance  
Elevation

MAP FINDINGS

Site

Database(s)

EDR ID Number  
EPA ID Number

**BI-STATE CARRIERS INC (Continued)**

**U000356566**

Incident Date: 02/19/2015  
Incident Time: Not reported  
Trenton Dispatch Log Number: 547596  
Case Number: 15-02-19-0945-05  
Date Received: 02/19/2015  
Nature of Incident: Not reported  
Operator: Not reported  
Incident Type: Other  
Incident Location: OUTSIDE DPW LOT  
Location: Not reported  
Other Location: Not reported  
Contact Name: Not reported  
Caller Name: Not reported  
Caller Title: Not reported  
Caller Address: Not reported  
Caller City,St,Zip: Not reported  
Caller Telephone: Not reported  
Substance(s): Not reported  
Substance Type: Not reported  
Substance Identity: Not reported  
CAS Number: Not reported  
A310 Letter: Not reported  
TCPA Chemical: Not reported  
Hazrds Material: Not reported  
COMU: Not reported  
Ref. Code: Not reported  
Amt Released: Not reported  
Contained: Not reported  
Release Type: Not reported  
Release VE: Not reported  
Injuries: No  
Public Exposure: No  
Facility Evacuation: No  
Police at Scene: No  
Firemen at Scene: No  
Contamination of: Not reported  
Receiving Water: Not reported  
Status at Spill: Not reported  
NJ Spill Date: Not reported  
NJ Spill Time: Not reported  
NJ Spill Name: Not reported  
NJ Spill Title: Not reported  
NJ Spill Phone: Not reported  
Other Date: Not reported  
Other Time: Not reported  
Other Name: Not reported  
Other Title: Not reported  
Other Telephone: Not reported  
Public Evacuation: No  
Assistance Requested: Not reported  
Wind Direction/Speed: Not reported  
Local Municipality Notified: Not reported  
Local Municipality Name: Not reported  
Local Municipality Title: Not reported  
Local Municipality Telephone: Not reported  
Local Municipality Date: Not reported  
Local Municipality Time: Not reported

Map ID  
Direction  
Distance  
Elevation

MAP FINDINGS

Site

Database(s)

EDR ID Number  
EPA ID Number

**BI-STATE CARRIERS INC (Continued)**

**U000356566**

Incident Description: Not reported  
Incident Name: Not reported  
Incident Referred To: Not reported  
Incident Region: Not reported  
Incident Telephone: Not reported  
Incident Date: Not reported  
Incident time: Not reported  
Incident ITM: Not reported  
Comments: Not reported  
Date A310 Letter Printed: Not reported  
Date Local Authority Was Notified: Not reported  
Date Updated: Not reported  
Date Report Faxed to Local Authority: Not reported  
Local Authority Notification Date: Not reported  
Rep Receive Date: 02/19/2015  
Reporter Type: Citizen Complaint  
Reporter Name: REDACTED  
Reporter Title: REDACTED  
Reporter Org: REDACTED  
Reporter Address: Not reported  
Reporter City,St,Zip: Not reported  
Reporter County: Not reported  
Incident Status: Terminated  
Incident Category Source: Other  
Incident Source Name: RUTHERFORD BOARD OF EDUCATION  
Incident Source Address: Not reported  
Incident Source Address 2: Not reported  
Incident Source City,St,Zip: NJ  
Incident Source County: Not reported  
DEP Requested: No  
Confidential: Not reported  
Notify Type: Not reported  
Road Closed: Not reported  
Direction: Not reported  
Responsible Party: Not reported  
Responsible Party Name: Not reported  
Responsible Party Contact: Not reported  
Responsible Party Title: Not reported  
Responsible Party Phone: Not reported  
Responsible Party Street: Not reported  
Responsible Party County: Not reported  
Responsible Party City,St,Zip: Not reported  
Memo. Of Understanding: Not reported  
Drill/trng Exercise: Not reported  
Hazardous: Not reported  
  
Name: CONSTRUCTION / CHEMTEK SITE  
Address: 102 BOROUGH ST  
City,State,Zip: RUTHERFORD, NJ  
Facility Type: Commercial  
Facility Phone: Not reported  
Incident Date: 01/25/1993  
Incident Time: 0920  
Trenton Dispatch Log Number: 1182  
Case Number: 93-1-25-1040-08  
Date Received: 01/25/1993  
Nature of Incident: Citizen

Map ID  
Direction  
Distance  
Elevation

MAP FINDINGS

Site

Database(s)

EDR ID Number  
EPA ID Number

**BI-STATE CARRIERS INC (Continued)**

**U000356566**

Operator:	CARM
Incident Type:	Not reported
Incident Location:	Not reported
Location:	Facility
Other Location:	Not reported
Contact Name:	Not reported
Caller Name:	REDACTED
Caller Title:	Not reported
Caller Address:	Not reported
Caller City,St,Zip:	Not reported
Caller Telephone:	Not reported
Substance(s):	NONE
Substance Type:	Not reported
Substance Identity:	Known
CAS Number:	Not reported
A310 Letter:	No
TCPA Chemical:	No
Hazrds Material:	No
COMU:	0256
Ref. Code:	001
Amt Released:	NONE
Contained:	Not reported
Release Type:	Not reported
Release VE:	Not reported
Injuries:	No
Public Exposure:	No
Facility Evacuation:	No
Police at Scene:	No
Firemen at Scene:	No
Contamination of:	NONE
Receiving Water:	NONE
Status at Spill:	1-550 GALLON UST DUMPED AT REPORTED LOCATION.UST EMPTY,NO PRODUCT HAS DISCHARGED.
NJ Spill Date:	Not reported
NJ Spill Time:	Not reported
NJ Spill Name:	Not reported
NJ Spill Title:	Not reported
NJ Spill Phone:	Not reported
Other Date:	Not reported
Other Time:	Not reported
Other Name:	Not reported
Other Title:	Not reported
Other Telephone:	Not reported
Public Evacuation:	No
Assistance Requested:	Yes
Wind Direction/Speed:	Not reported
Local Municipality Notified:	Not reported
Local Municipality Name:	Not reported
Local Municipality Title:	Not reported
Local Municipality Telephone:	Not reported
Local Municipality Date:	Not reported
Local Municipality Time:	Not reported
Incident Description:	Abandoned Containers
Incident Name:	Not reported
Incident Referred To:	DRPSR
Incident Region:	ER1
Incident Telephone:	Faxed,Mailed

Map ID  
Direction  
Distance  
Elevation

MAP FINDINGS

Site

Database(s)

EDR ID Number  
EPA ID Number

**BI-STATE CARRIERS INC (Continued)**

**U000356566**

Incident Date: 01/25/1993  
Incident time: Not reported  
Incident ITM: T  
Comments: Not reported  
Date A310 Letter Printed: Not reported  
Date Local Authority Was Notified: Not reported  
Date Updated: Not reported  
Date Report Faxed to Local Authority: Not reported  
Local Authority Notification Date: Not reported  
Rep Receive Date: Not reported  
Reporter Type: Not reported  
Reporter Name: Not reported  
Reporter Title: Not reported  
Reporter Org: Not reported  
Reporter Address: Not reported  
Reporter City,St,Zip: Not reported  
Reporter County: Not reported  
Incident Status: Not reported  
Incident Category Source: Not reported  
Incident Source Name: Not reported  
Incident Source Address: Not reported  
Incident Source Address 2: Not reported  
Incident Source City,St,Zip: Not reported  
Incident Source County: Not reported  
DEP Requested: Not reported  
Confidential: Not reported  
Notify Type: Not reported  
Road Closed: Not reported  
Direction: Not reported  
Responsible Party: UnKnown  
Responsible Party Name: Not reported  
Responsible Party Contact: Not reported  
Responsible Party Title: Not reported  
Responsible Party Phone: Not reported  
Responsible Party Street: Not reported  
Responsible Party County: Not reported  
Responsible Party City,St,Zip: Not reported  
Memo. Of Understanding: Not reported  
Drill/trng Exercise: Not reported  
Hazardous: Not reported

246  
NNW  
1/2-1  
0.613 mi.  
3238 ft.

**92 BECKWITH PLACE**  
**92 BECKWITH PL**  
**RUTHERFORD BORO, NJ 07070**

**NJ SHWS S111005625**  
**NJ NJEMS N/A**

**Relative:**  
**Higher**  
**Actual:**  
**85 ft.**

SHWS:  
Name: 92 BECKWITH PLACE  
Address: 92 BECKWITH PL  
City,State,Zip: RUTHERFORD BORO, NJ  
Site ID: 438404  
Status: Closed  
Home Owner: Yes  
PI Number: 551149

Detail As Of April 2012:  
X Coord Site: Not reported

Map ID  
 Direction  
 Distance  
 Elevation

MAP FINDINGS

Site

Database(s)

EDR ID Number  
 EPA ID Number

**92 BECKWITH PLACE (Continued)**

**S111005625**

X Coord Pl: Not reported  
 Y Coord Site: Not reported  
 Y Coord Pl: Not reported

**NJEMS:**

Name:	92 BECKWITH PLACE
Address:	92 BECKWITH PL
City,State,Zip:	RUTHERFORD BORO, NJ 07070
Site Id:	438404
Municipality:	RUTHERFORD BORO
Municipality Name From Spatial Overlay:	RUTHERFORD BORO
GNIS Civil Code For Municipality:	885383
Municipal Code (NJ-1040):	0256
X Coord:	600826
Y Coord:	729510
Coord System:	NJ STATE PLANE (NAD83) - USFEET
Coord Type:	Exact Address Match
Coord Orign:	DEP-GIS
State Standard Numeric Code From Spatial Overlay:	0256
Unique Feature Number For Municipality From Spatial Overlay:	3400365280
Eleven Digit Hydrologic Unit Code From Spatial Overlay):	02030103180
Fourteen Digit Hydrologic Unit Code From Spatial Overlay:	02030103180070
Watershed Management Area Number From Spatial Overlay:	05
Watershed Management Area Name From Spatial Overlay:	Hackensack, Hudson, and Pascack
Water Region Code From Spatial Overlay:	1
Water Region Name From Spatial Overlay:	Northeast
Sub Watershed Name From Overlay:	Berrys Creek (below Paterson Ave)
Watershed Name From Spatial Overlay:	Hackensack R (below/incl Hirshfeld Bk)

**247**  
**ENE**  
**1/2-1**  
**0.617 mi.**  
**3257 ft.**  
  
**Relative:**  
**Lower**  
  
**Actual:**  
**7 ft.**

**BECTON DICKINSON & COMPANY**  
**STANLEY STREET**  
**EAST RUTHERFORD, NJ 07073**

**SEMS-ARCHIVE 1000416248**  
**CORRACTS NJD000304782**  
**RCRA-TSDF**  
**RCRA-LQG**  
**RAATS**  
**US AIRS**  
**FINDS**  
**ECHO**  
**NJ MANIFEST**  
**NY MANIFEST**

**SEMS Archive:**

Site ID:	0203178
EPA ID:	NJD000304782
Name:	BECTON DICKINSON & COMPANY
Address:	STANLEY STREET
Address 2:	Not reported
City,State,Zip:	EAST RUTHERFORD, NJ 07073
Cong District:	09
FIPS Code:	34003
FF:	N
NPL:	Not on the NPL
Non NPL Status:	NFRAP-Site does not qualify for the NPL based on existing information

**SEMS Archive Detail:**

Region:	02
Site ID:	0203178
EPA ID:	NJD000304782
Site Name:	BECTON DICKINSON & COMPANY

Map ID  
Direction  
Distance  
Elevation

MAP FINDINGS

Site

Database(s)

EDR ID Number  
EPA ID Number

**BECTON DICKINSON & COMPANY (Continued)**

**1000416248**

NPL: N  
FF: N  
OU: 00  
Action Code: RS  
Action Name: RV ASSESS  
SEQ: 1  
Start Date: Not reported  
Finish Date: 2009-03-11 04:00:00  
Qual: Not reported  
Current Action Lead: EPA Perf In-Hse

Region: 02  
Site ID: 0203178  
EPA ID: NJD000304782  
Site Name: BECTON DICKINSON & COMPANY  
NPL: N  
FF: N  
OU: 00  
Action Code: VS  
Action Name: ARCH SITE  
SEQ: 1  
Start Date: Not reported  
Finish Date: 2009-03-16 04:00:00  
Qual: Not reported  
Current Action Lead: EPA Perf In-Hse

Region: 02  
Site ID: 0203178  
EPA ID: NJD000304782  
Site Name: BECTON DICKINSON & COMPANY  
NPL: N  
FF: N  
OU: 00  
Action Code: PA  
Action Name: PA  
SEQ: 1  
Start Date: Not reported  
Finish Date: 1989-12-29 05:00:00  
Qual: D  
Current Action Lead: EPA Perf

Region: 02  
Site ID: 0203178  
EPA ID: NJD000304782  
Site Name: BECTON DICKINSON & COMPANY  
NPL: N  
FF: N  
OU: 00  
Action Code: OO  
Action Name: SITE REASS  
SEQ: 1  
Start Date: Not reported  
Finish Date: 2006-09-22 04:00:00  
Qual: N  
Current Action Lead: EPA Perf

Region: 02



Map ID  
Direction  
Distance  
Elevation

MAP FINDINGS

Site

Database(s)

EDR ID Number  
EPA ID Number

**BECTON DICKINSON & COMPANY (Continued)**

**1000416248**

Site ID: 0203178  
EPA ID: NJD000304782  
Site Name: BECTON DICKINSON & COMPANY  
NPL: N  
FF: N  
OU: 00  
Action Code: DS  
Action Name: DISCVRY  
SEQ: 1  
Start Date: 1989-10-10 04:00:00  
Finish Date: 1989-10-10 04:00:00  
Qual: Not reported  
Current Action Lead: EPA Perf

**CORRACTS:**

Region: 02  
Name: BD EAST RUTHERFORD GROUNDWATER TREATMENT PLANT  
Address: 101 ROUTE 17 SOUTH  
Address 2: Not reported  
City,State,Zip: EAST RUTHERFORD, NJ 07073  
EPA ID: NJD000304782  
Area Name: SITEWIDE  
Corrective Action: CA050  
Actual Date: 1994-09-26 00:00:00.0  
NAICS Code 1: 56291  
NAICS Code 2: Not reported  
NAICS Code 3: Not reported  
NAICS Code 4: Not reported

Region: 02  
Name: BD EAST RUTHERFORD GROUNDWATER TREATMENT PLANT  
Address: 101 ROUTE 17 SOUTH  
Address 2: Not reported  
City,State,Zip: EAST RUTHERFORD, NJ 07073  
EPA ID: NJD000304782  
Area Name: SITEWIDE  
Corrective Action: CA075ME  
Actual Date: 1995-09-14 00:00:00.0  
NAICS Code 1: 56291  
NAICS Code 2: Not reported  
NAICS Code 3: Not reported  
NAICS Code 4: Not reported

**RCRA-TSDF:**

Date form received by agency: 2020-02-21 00:00:00.0  
Facility name: BD EAST RUTHERFORD GROUNDWATER TREATMENT PLANT  
Facility address: 101 ROUTE 17 SOUTH  
EAST RUTHERFORD, NJ 07073  
EPA ID: NJD000304782  
Mailing address: BECTON DRIVE  
FRANKLIN LAKES, NJ 07417  
Contact: GLORIA HERNICK  
Contact address: BECTON DRIVE  
FRANKLIN LAKES, NJ 07417  
Contact country: US

Map ID  
Direction  
Distance  
Elevation

MAP FINDINGS

Site

Database(s)

EDR ID Number  
EPA ID Number

**BECTON DICKINSON & COMPANY (Continued)**

**1000416248**

Contact telephone: 201-847-4463  
Contact email: GLORIA.HERNICK@BD.COM  
EPA Region: 02  
Land type: Private  
Classification: TSDF  
Description: Handler is engaged in the treatment, storage or disposal of hazardous waste  
Classification: Large Quantity Generator  
Description: Handler: generates 1,000 kg or more of hazardous waste during any calendar month; or generates more than 1 kg of acutely hazardous waste during any calendar month; or generates more than 100 kg of any residue or contaminated soil, waste or other debris resulting from the cleanup of a spill, into or on any land or water, of acutely hazardous waste during any calendar month; or generates 1 kg or less of acutely hazardous waste during any calendar month, and accumulates more than 1 kg of acutely hazardous waste at any time; or generates 100 kg or less of any residue or contaminated soil, waste or other debris resulting from the cleanup of a spill, into or on any land or water, of acutely hazardous waste during any calendar month, and accumulates more than 100 kg of that material at any time

Owner/Operator Summary:

Owner/operator name: BECTON DICKINSON & CO  
Owner/operator address: BECTON DRIVE  
FRANKLIN LAKES, NJ 07417  
Owner/operator country: US  
Owner/operator telephone: 201-847-4463  
Owner/operator email: Not reported  
Owner/operator fax: Not reported  
Owner/operator extension: Not reported  
Legal status: Private  
Owner/Operator Type: Operator  
Owner/Op start date: 2018-06-05 00:00:00.  
Owner/Op end date: Not reported

Owner/operator name: FRIENDWELL MANAGEMENT USA LLC  
Owner/operator address: 2035 LINCOLN HWY RT 27 S, STE 2150  
EDISON, NJ 08817  
Owner/operator country: US  
Owner/operator telephone: 732-744-1455  
Owner/operator email: Not reported  
Owner/operator fax: Not reported  
Owner/operator extension: Not reported  
Legal status: Other  
Owner/Operator Type: Owner  
Owner/Op start date: 2018-06-05 00:00:00.  
Owner/Op end date: Not reported

Handler Activities Summary:

U.S. importer of hazardous waste: No  
Mixed waste (haz. and radioactive): Not reported  
Recycler of hazardous waste: No  
Transporter of hazardous waste: No  
Treater, storer or disposer of HW: No  
Underground injection activity: No  
On-site burner exemption: No

Map ID  
Direction  
Distance  
Elevation

MAP FINDINGS

Site

Database(s)

EDR ID Number  
EPA ID Number

**BECTON DICKINSON & COMPANY (Continued)**

**1000416248**

Furnace exemption: No  
Used oil fuel burner: No  
Used oil processor: No  
User oil refiner: No  
Used oil fuel marketer to burner: No  
Used oil Specification marketer: No  
Used oil transfer facility: No  
Used oil transporter: No

Historical Generators:

Date form received by agency:2020-02-21 00:00:00.0

Site name: BD EAST RUTHERFORD GROUNDWATER TREATMENT PLANT

Classification: Large Quantity Generator

Date form received by agency:2018-06-05 00:00:00.0

Site name: BD EAST RUTHERFORD GROUNDWATER TREAT PLNT

Classification: Large Quantity Generator

Date form received by agency:2018-02-26 00:00:00.0

Site name: BD EAST RUTHERFORD GROUNDWATER TREATMENT PLANT

Classification: Large Quantity Generator

Date form received by agency:2016-07-26 00:00:00.0

Site name: BD EAST RUTHERFORD GROUNDWATER TREATMENT PLANT

Classification: Conditionally Exempt Small Quantity Generator

Date form received by agency:2016-03-01 00:00:00.0

Site name: BD EAST RUTHERFORD GROUNDWATER TREAT PLNT

Classification: Large Quantity Generator

Date form received by agency:2014-03-10 00:00:00.0

Site name: BD EAST RUTHERFORD GROUNDWATER TREAT PLNT

Classification: Large Quantity Generator

Date form received by agency:2014-02-25 00:00:00.0

Site name: BD EAST RUTHERFORD GROUNDWATER TREATMENT PLANT

Classification: Large Quantity Generator

Date form received by agency:2012-05-07 00:00:00.0

Site name: BD EAST RUTHERFORD GROUNDWATER TRAT PLNT

Classification: Large Quantity Generator

Date form received by agency:2012-02-23 00:00:00.0

Site name: BD EAST RUTHERFORD GROUNDWATER TREATMENT PLANT (GWTP)

Classification: Large Quantity Generator

Date form received by agency:2010-02-25 00:00:00.0

Site name: BECTON DICKINSON & CO E RUTHERFORD GW TREAT PLANT

Classification: Large Quantity Generator

Date form received by agency:2008-08-21 00:00:00.0

Site name: BECTON DICKINSON & CO

Classification: Conditionally Exempt Small Quantity Generator

Date form received by agency:2007-01-01 00:00:00.0

Site name: BECTON DICKINSON & CO

Classification: Conditionally Exempt Small Quantity Generator

Map ID  
Direction  
Distance  
Elevation

MAP FINDINGS

Site

Database(s)

EDR ID Number  
EPA ID Number

**BECTON DICKINSON & COMPANY (Continued)**

**1000416248**

Date form received by agency: 2006-01-01 00:00:00.0  
Site name: BECTON DICKINSON & CO  
Classification: Small Quantity Generator

Date form received by agency: 1998-03-02 00:00:00.0  
Site name: BECTON DICKINSON  
Classification: Large Quantity Generator

Date form received by agency: 1996-03-06 00:00:00.0  
Site name: BECTON DICKINSON & CO.  
Classification: Large Quantity Generator

Date form received by agency: 1994-09-23 00:00:00.0  
Site name: BECTON DICKINSON & CO  
Classification: Large Quantity Generator

Date form received by agency: 1994-02-28 00:00:00.0  
Site name: BECTON DICKSON & CO  
Classification: Large Quantity Generator

Date form received by agency: 1980-12-05 00:00:00.0  
Site name: BECTON DICKINSON & CO  
Classification: Not a generator, verified

Date form received by agency: 1980-08-18 00:00:00.0  
Site name: BECTON DICKINSON & CO  
Classification: Large Quantity Generator

Hazardous Waste Summary:

. Waste code: D000  
. Waste name: Not Defined

. Waste code: D001  
. Waste name: IGNITABLE WASTE

. Waste code: D002  
. Waste name: CORROSIVE WASTE

. Waste code: D003  
. Waste name: REACTIVE WASTE

. Waste code: D018  
. Waste name: BENZENE

. Waste code: D039  
. Waste name: TETRACHLOROETHYLENE

. Waste code: D040  
. Waste name: TRICHLOROETHYLENE

. Waste code: F001  
. Waste name: THE FOLLOWING SPENT HALOGENATED SOLVENTS USED IN DEGREASING:  
TETRACHLOROETHYLENE, TRICHLOROETHYLENE, METHYLENE CHLORIDE,  
1,1,1-TRICHLOROETHANE, CARBON TETRACHLORIDE AND CHLORINATED  
FLUOROCARBONS; ALL SPENT SOLVENT MIXTURES/BLENDS USED IN DEGREASING  
CONTAINING, BEFORE USE, A TOTAL OF TEN PERCENT OR MORE (BY VOLUME) OF

Map ID  
Direction  
Distance  
Elevation

MAP FINDINGS

Site

Database(s)

EDR ID Number  
EPA ID Number

**BECTON DICKINSON & COMPANY (Continued)**

**1000416248**

ONE OR MORE OF THE ABOVE HALOGENATED SOLVENTS OR THOSE SOLVENTS LISTED IN F002, F004, AND F005; AND STILL BOTTOMS FROM THE RECOVERY OF THESE SPENT SOLVENTS AND SPENT SOLVENT MIXTURES.

- . Waste code: F002
- . Waste name: THE FOLLOWING SPENT HALOGENATED SOLVENTS: TETRACHLOROETHYLENE, METHYLENE CHLORIDE, TRICHLOROETHYLENE, 1,1,1-TRICHLOROETHANE, CHLOROBENZENE, 1,1,2-TRICHLORO-1,2,2-TRIFLUOROETHANE, ORTHO-DICHLOROBENZENE, TRICHLOROFLUOROMETHANE, AND 1,1,2, TRICHLOROETHANE; ALL SPENT SOLVENT MIXTURES/BLENDS CONTAINING, BEFORE USE, A TOTAL OF TEN PERCENT OR MORE (BY VOLUME) OF ONE OR MORE OF THE ABOVE HALOGENATED SOLVENTS OR THOSE SOLVENTS LISTED IN F001, F004, AND F005; AND STILL BOTTOMS FROM THE RECOVERY OF THESE SPENT SOLVENTS AND SPENT SOLVENT MIXTURES.
  
- . Waste code: F003
- . Waste name: THE FOLLOWING SPENT NONHALOGENATED SOLVENTS: XYLENE, ACETONE, ETHYL ACETATE, ETHYL BENZENE, ETHYL ETHER, METHYL ISOBUTYL KETONE, N-BUTYL ALCOHOL, CYCLOHEXANONE, AND METHANOL; ALL SPENT SOLVENT MIXTURES/BLENDS CONTAINING, BEFORE USE, ONLY THE ABOVE SPENT NONHALOGENATED SOLVENTS; AND ALL SPENT SOLVENT MIXTURES/BLENDS CONTAINING, BEFORE USE, ONE OR MORE OF THE ABOVE NONHALOGENATED SOLVENTS, AND A TOTAL OF TEN PERCENT OR MORE (BY VOLUME) OF ONE OR MORE OF THOSE SOLVENTS LISTED IN F001, F002, F004, AND F005; AND STILL BOTTOMS FROM THE RECOVERY OF THESE SPENT SOLVENTS AND SPENT SOLVENT MIXTURES.
  
- . Waste code: F007
- . Waste name: SPENT CYANIDE PLATING BATH SOLUTIONS FROM ELECTROPLATING OPERATIONS.
  
- . Waste code: F008
- . Waste name: PLATING BATH RESIDUES FROM THE BOTTOM OF PLATING BATHS FROM ELECTROPLATING OPERATIONS IN WHICH CYANIDES ARE USED IN THE PROCESS.
  
- . Waste code: F009
- . Waste name: SPENT STRIPPING AND CLEANING BATH SOLUTIONS FROM ELECTROPLATING OPERATIONS IN WHICH CYANIDES ARE USED IN THE PROCESS.
  
- . Waste code: NONE
- . Waste name: None
  
- . Waste code: P106
- . Waste name: SODIUM CYANIDE (OR) SODIUM CYANIDE NA(CN)
  
- . Waste code: U002
- . Waste name: 2-PROPANONE (I) (OR) ACETONE (I)
  
- . Waste code: U019
- . Waste name: BENZENE (I,T)
  
- . Waste code: U115
- . Waste name: ETHYLENE OXIDE (I,T) (OR) OXIRANE (I,T)
  
- . Waste code: U151
- . Waste name: MERCURY
  
- . Waste code: U154

Map ID  
Direction  
Distance  
Elevation

MAP FINDINGS

Site

Database(s)

EDR ID Number  
EPA ID Number

**BECTON DICKINSON & COMPANY (Continued)**

**1000416248**

- . Waste name: METHANOL (I) (OR) METHYL ALCOHOL (I)
- . Waste code: U210
- . Waste name: ETHENE, TETRACHLORO- (OR) TETRACHLOROETHYLENE
- . Waste code: U228
- . Waste name: ETHENE, TRICHLORO- (OR) TRICHLOROETHYLENE

Biennial Reports:

Last Biennial Reporting Year: 2017

Annual Waste Handled:

- Waste code: F001
- Waste name: THE FOLLOWING SPENT HALOGENATED SOLVENTS USED IN DEGREASING: TETRACHLOROETHYLENE, TRICHLOROETHYLENE, METHYLENE CHLORIDE, 1,1,1-TRICHLOROETHANE, CARBON TETRACHLORIDE, AND CHLORINATED FLUOROCARBONS; ALL SPENT SOLVENT MIXTURES/BLENDS USED IN DEGREASING CONTAINING, BEFORE USE, A TOTAL OF TEN PERCENT OR MORE (BY VOLUME) OF ONE OR MORE OF THE ABOVE HALOGENATED SOLVENTS OR THOSE SOLVENTS LISTED IN F002, F004, AND F005, AND STILL BOTTOMS FROM THE RECOVERY OF THESE SPENT SOLVENTS AND SPENT SOLVENT MIXTURES.
- Amount (Lbs): 160

Corrective Action Summary:

- Event date: 1994-09-26 00:00:00.0
- Event: RFA COMPLETED
  
- Event date: 1995-09-14 00:00:00.0
- Event: CA PRIORITIZATION-MEDIUM CA PRIORITY

Facility Has Received Notices of Violations:

- Regulation violated: Not reported
- Area of violation: TSD - General
- Date violation determined: 1991-05-21 00:00:00.0
- Date achieved compliance: 1991-06-17 00:00:00.0
- Violation lead agency: State
- Enforcement action: WRITTEN INFORMAL
- Enforcement action date: 1991-05-21 00:00:00.0
- Enf. disposition status: Not reported
- Enf. disp. status date: Not reported
- Enforcement lead agency: State
- Proposed penalty amount: Not reported
- Final penalty amount: Not reported
- Paid penalty amount: Not reported
  
- Regulation violated: Not reported
- Area of violation: TSD - General
- Date violation determined: 1987-09-25 00:00:00.0
- Date achieved compliance: 1987-10-21 00:00:00.0
- Violation lead agency: State
- Enforcement action: WRITTEN INFORMAL
- Enforcement action date: 1987-10-06 00:00:00.0
- Enf. disposition status: Not reported
- Enf. disp. status date: Not reported
- Enforcement lead agency: State

Map ID  
Direction  
Distance  
Elevation

MAP FINDINGS

Site

Database(s)

EDR ID Number  
EPA ID Number

**BECTON DICKINSON & COMPANY (Continued)**

**1000416248**

Proposed penalty amount: Not reported  
Final penalty amount: Not reported  
Paid penalty amount: Not reported

Regulation violated: Not reported  
Area of violation: TSD - Closure/Post-Closure  
Date violation determined: 1986-02-18 00:00:00.0  
Date achieved compliance: 1986-02-18 00:00:00.0  
Violation lead agency: EPA  
Enforcement action: FINAL 3008(A) COMPLIANCE ORDER  
Enforcement action date: 1985-12-31 00:00:00.0  
Enf. disposition status: Not reported  
Enf. disp. status date: Not reported  
Enforcement lead agency: EPA  
Proposed penalty amount: 5500  
Final penalty amount: 3300  
Paid penalty amount: 3300

Regulation violated: Not reported  
Area of violation: TSD - Closure/Post-Closure  
Date violation determined: 1986-02-18 00:00:00.0  
Date achieved compliance: 1986-02-18 00:00:00.0  
Violation lead agency: EPA  
Enforcement action: INITIAL 3008(A) COMPLIANCE  
Enforcement action date: 1985-05-31 00:00:00.0  
Enf. disposition status: Not reported  
Enf. disp. status date: Not reported  
Enforcement lead agency: EPA  
Proposed penalty amount: 5500  
Final penalty amount: 3300  
Paid penalty amount: 3300

Regulation violated: Not reported  
Area of violation: TSD - General  
Date violation determined: 1985-03-19 00:00:00.0  
Date achieved compliance: 1985-07-01 00:00:00.0  
Violation lead agency: EPA  
Enforcement action: FINAL 3008(A) COMPLIANCE ORDER  
Enforcement action date: 1985-06-04 00:00:00.0  
Enf. disposition status: Not reported  
Enf. disp. status date: Not reported  
Enforcement lead agency: State  
Proposed penalty amount: 4500  
Final penalty amount: Not reported  
Paid penalty amount: Not reported

Regulation violated: Not reported  
Area of violation: TSD - General  
Date violation determined: 1985-03-19 00:00:00.0  
Date achieved compliance: 1987-02-04 00:00:00.0  
Violation lead agency: EPA  
Enforcement action: Not reported  
Enforcement action date: Not reported  
Enf. disposition status: Not reported  
Enf. disp. status date: Not reported  
Enforcement lead agency: Not reported  
Proposed penalty amount: Not reported

Map ID  
Direction  
Distance  
Elevation

MAP FINDINGS

Site

Database(s)

EDR ID Number  
EPA ID Number

**BECTON DICKINSON & COMPANY (Continued)**

**1000416248**

Final penalty amount: Not reported  
Paid penalty amount: Not reported

Regulation violated: Not reported  
Area of violation: TSD - Financial Requirements  
Date violation determined: 1983-02-03 00:00:00.0  
Date achieved compliance: 1984-08-06 00:00:00.0  
Violation lead agency: State  
Enforcement action: WRITTEN INFORMAL  
Enforcement action date: 1983-08-12 00:00:00.0  
Enf. disposition status: Not reported  
Enf. disp. status date: Not reported  
Enforcement lead agency: State  
Proposed penalty amount: Not reported  
Final penalty amount: Not reported  
Paid penalty amount: Not reported

Evaluation Action Summary:

Evaluation date: 1996-05-06 00:00:00.0  
Evaluation: CASE DEVELOPMENT INSPECTION  
Area of violation: Not reported  
Date achieved compliance: Not reported  
Evaluation lead agency: State

Evaluation date: 1996-04-26 00:00:00.0  
Evaluation: COMPLIANCE EVALUATION INSPECTION ON-SITE  
Area of violation: Not reported  
Date achieved compliance: Not reported  
Evaluation lead agency: EPA

Evaluation date: 1991-06-17 00:00:00.0  
Evaluation: NON-FINANCIAL RECORD REVIEW  
Area of violation: Not reported  
Date achieved compliance: Not reported  
Evaluation lead agency: State

Evaluation date: 1991-05-21 00:00:00.0  
Evaluation: COMPLIANCE EVALUATION INSPECTION ON-SITE  
Area of violation: TSD - General  
Date achieved compliance: 1991-06-17 00:00:00.0  
Evaluation lead agency: State

Evaluation date: 1991-03-26 00:00:00.0  
Evaluation: COMPLIANCE EVALUATION INSPECTION ON-SITE  
Area of violation: Not reported  
Date achieved compliance: Not reported  
Evaluation lead agency: State

Evaluation date: 1990-03-22 00:00:00.0  
Evaluation: COMPLIANCE EVALUATION INSPECTION ON-SITE  
Area of violation: Not reported  
Date achieved compliance: Not reported  
Evaluation lead agency: State

Evaluation date: 1988-11-18 00:00:00.0  
Evaluation: COMPLIANCE EVALUATION INSPECTION ON-SITE  
Area of violation: Not reported



Map ID  
Direction  
Distance  
Elevation

MAP FINDINGS

Site

Database(s)

EDR ID Number  
EPA ID Number

**BECTON DICKINSON & COMPANY (Continued)**

**1000416248**

Date achieved compliance: Not reported  
Evaluation lead agency: State

Evaluation date: 1988-08-08 00:00:00.0  
Evaluation: NON-FINANCIAL RECORD REVIEW  
Area of violation: Not reported  
Date achieved compliance: Not reported  
Evaluation lead agency: State

Evaluation date: 1988-05-06 00:00:00.0  
Evaluation: NON-FINANCIAL RECORD REVIEW  
Area of violation: Not reported  
Date achieved compliance: Not reported  
Evaluation lead agency: State

Evaluation date: 1988-03-18 00:00:00.0  
Evaluation: NON-FINANCIAL RECORD REVIEW  
Area of violation: Not reported  
Date achieved compliance: Not reported  
Evaluation lead agency: State

Evaluation date: 1987-09-25 00:00:00.0  
Evaluation: COMPLIANCE EVALUATION INSPECTION ON-SITE  
Area of violation: TSD - General  
Date achieved compliance: 1987-10-21 00:00:00.0  
Evaluation lead agency: State

Evaluation date: 1987-01-12 00:00:00.0  
Evaluation: NON-FINANCIAL RECORD REVIEW  
Area of violation: Not reported  
Date achieved compliance: Not reported  
Evaluation lead agency: State

Evaluation date: 1986-09-11 00:00:00.0  
Evaluation: FINANCIAL RECORD REVIEW  
Area of violation: Not reported  
Date achieved compliance: Not reported  
Evaluation lead agency: State

Evaluation date: 1986-07-21 00:00:00.0  
Evaluation: NON-FINANCIAL RECORD REVIEW  
Area of violation: Not reported  
Date achieved compliance: Not reported  
Evaluation lead agency: State

Evaluation date: 1986-05-15 00:00:00.0  
Evaluation: FINANCIAL RECORD REVIEW  
Area of violation: Not reported  
Date achieved compliance: Not reported  
Evaluation lead agency: State

Evaluation date: 1986-04-16 00:00:00.0  
Evaluation: NON-FINANCIAL RECORD REVIEW  
Area of violation: Not reported  
Date achieved compliance: Not reported  
Evaluation lead agency: State

Map ID  
Direction  
Distance  
Elevation

MAP FINDINGS

Site

Database(s)

EDR ID Number  
EPA ID Number

**BECTON DICKINSON & COMPANY (Continued)**

**1000416248**

Evaluation date: 1986-02-18 00:00:00.0  
Evaluation: NON-FINANCIAL RECORD REVIEW  
Area of violation: TSD - Closure/Post-Closure  
Date achieved compliance: 1986-02-18 00:00:00.0  
Evaluation lead agency: EPA-Initiated Oversight/Observation/Training Actions

Evaluation date: 1985-12-16 00:00:00.0  
Evaluation: NON-FINANCIAL RECORD REVIEW  
Area of violation: Not reported  
Date achieved compliance: Not reported  
Evaluation lead agency: State

Evaluation date: 1985-12-10 00:00:00.0  
Evaluation: FOCUSED COMPLIANCE INSPECTION  
Area of violation: Not reported  
Date achieved compliance: Not reported  
Evaluation lead agency: State

Evaluation date: 1985-12-03 00:00:00.0  
Evaluation: FOCUSED COMPLIANCE INSPECTION  
Area of violation: Not reported  
Date achieved compliance: Not reported  
Evaluation lead agency: State

Evaluation date: 1985-11-19 00:00:00.0  
Evaluation: FOCUSED COMPLIANCE INSPECTION  
Area of violation: Not reported  
Date achieved compliance: Not reported  
Evaluation lead agency: State

Evaluation date: 1985-03-19 00:00:00.0  
Evaluation: COMPLIANCE EVALUATION INSPECTION ON-SITE  
Area of violation: TSD - General  
Date achieved compliance: 1987-02-04 00:00:00.0  
Evaluation lead agency: EPA-Initiated Oversight/Observation/Training Actions

Evaluation date: 1985-03-19 00:00:00.0  
Evaluation: COMPLIANCE EVALUATION INSPECTION ON-SITE  
Area of violation: TSD - General  
Date achieved compliance: 1985-07-01 00:00:00.0  
Evaluation lead agency: EPA-Initiated Oversight/Observation/Training Actions

Evaluation date: 1983-02-03 00:00:00.0  
Evaluation: NON-FINANCIAL RECORD REVIEW  
Area of violation: TSD - Financial Requirements  
Date achieved compliance: 1984-08-06 00:00:00.0  
Evaluation lead agency: State

**RCRA-LQG:**

Date form received by agency: 2020-02-21 00:00:00.0  
Facility name: BD EAST RUTHERFORD GROUNDWATER TREATMENT PLANT  
Facility address: 101 ROUTE 17 SOUTH  
EAST RUTHERFORD, NJ 07073  
EPA ID: NJD000304782  
Mailing address: BECTON DRIVE  
FRANKLIN LAKES, NJ 07417  
Contact: GLORIA HERNICK  
Contact address: BECTON DRIVE

Map ID  
Direction  
Distance  
Elevation

MAP FINDINGS

Site

Database(s)

EDR ID Number  
EPA ID Number

**BECTON DICKINSON & COMPANY (Continued)**

**1000416248**

Contact country: FRANKLIN LAKES, NJ 07417  
US  
Contact telephone: 201-847-4463  
Contact email: GLORIA.HERNICK@BD.COM  
EPA Region: 02  
Land type: Private  
Classification: TSDF  
Description: Handler is engaged in the treatment, storage or disposal of hazardous waste  
  
Classification: Large Quantity Generator  
Description: Handler: generates 1,000 kg or more of hazardous waste during any calendar month; or generates more than 1 kg of acutely hazardous waste during any calendar month; or generates more than 100 kg of any residue or contaminated soil, waste or other debris resulting from the cleanup of a spill, into or on any land or water, of acutely hazardous waste during any calendar month; or generates 1 kg or less of acutely hazardous waste during any calendar month, and accumulates more than 1 kg of acutely hazardous waste at any time; or generates 100 kg or less of any residue or contaminated soil, waste or other debris resulting from the cleanup of a spill, into or on any land or water, of acutely hazardous waste during any calendar month, and accumulates more than 100 kg of that material at any time

**Owner/Operator Summary:**

Owner/operator name: BECTON DICKINSON & CO  
Owner/operator address: BECTON DRIVE  
FRANKLIN LAKES, NJ 07417  
  
Owner/operator country: US  
Owner/operator telephone: 201-847-4463  
Owner/operator email: Not reported  
Owner/operator fax: Not reported  
Owner/operator extension: Not reported  
Legal status: Private  
Owner/Operator Type: Operator  
Owner/Op start date: 2018-06-05 00:00:00.  
Owner/Op end date: Not reported

Owner/operator name: FRIENDWELL MANAGEMENT USA LLC  
Owner/operator address: 2035 LINCOLN HWY RT 27 S, STE 2150  
EDISON, NJ 08817  
  
Owner/operator country: US  
Owner/operator telephone: 732-744-1455  
Owner/operator email: Not reported  
Owner/operator fax: Not reported  
Owner/operator extension: Not reported  
Legal status: Other  
Owner/Operator Type: Owner  
Owner/Op start date: 2018-06-05 00:00:00.  
Owner/Op end date: Not reported

**Handler Activities Summary:**

U.S. importer of hazardous waste: No  
Mixed waste (haz. and radioactive): Not reported  
Recycler of hazardous waste: No  
Transporter of hazardous waste: No  
Treater, storer or disposer of HW: No

Map ID  
Direction  
Distance  
Elevation

MAP FINDINGS

Site

Database(s)

EDR ID Number  
EPA ID Number

**BECTON DICKINSON & COMPANY (Continued)**

**1000416248**

Underground injection activity: No  
On-site burner exemption: No  
Furnace exemption: No  
Used oil fuel burner: No  
Used oil processor: No  
User oil refiner: No  
Used oil fuel marketer to burner: No  
Used oil Specification marketer: No  
Used oil transfer facility: No  
Used oil transporter: No

Historical Generators:

Date form received by agency: 2020-02-21 00:00:00.0  
Site name: BD EAST RUTHERFORD GROUNDWATER TREATMENT PLANT  
Classification: Large Quantity Generator

Date form received by agency: 2018-06-05 00:00:00.0  
Site name: BD EAST RUTHERFORD GROUNDWATER TREAT PLNT  
Classification: Large Quantity Generator

Date form received by agency: 2018-02-26 00:00:00.0  
Site name: BD EAST RUTHERFORD GROUNDWATER TREATMENT PLANT  
Classification: Large Quantity Generator

Date form received by agency: 2016-07-26 00:00:00.0  
Site name: BD EAST RUTHERFORD GROUNDWATER TREATMENT PLANT  
Classification: Conditionally Exempt Small Quantity Generator

Date form received by agency: 2016-03-01 00:00:00.0  
Site name: BD EAST RUTHERFORD GROUNDWATER TREAT PLNT  
Classification: Large Quantity Generator

Date form received by agency: 2014-03-10 00:00:00.0  
Site name: BD EAST RUTHERFORD GROUNDWATER TREAT PLNT  
Classification: Large Quantity Generator

Date form received by agency: 2014-02-25 00:00:00.0  
Site name: BD EAST RUTHERFORD GROUNDWATER TREATMENT PLANT  
Classification: Large Quantity Generator

Date form received by agency: 2012-05-07 00:00:00.0  
Site name: BD EAST RUTHERFORD GROUNDWATER TRAT PLNT  
Classification: Large Quantity Generator

Date form received by agency: 2012-02-23 00:00:00.0  
Site name: BD EAST RUTHERFORD GROUNDWATER TREATMENT PLANT (GWTP)  
Classification: Large Quantity Generator

Date form received by agency: 2010-02-25 00:00:00.0  
Site name: BECTON DICKINSON & CO E RUTHERFORD GW TREAT PLANT  
Classification: Large Quantity Generator

Date form received by agency: 2008-08-21 00:00:00.0  
Site name: BECTON DICKINSON & CO  
Classification: Conditionally Exempt Small Quantity Generator

Date form received by agency: 2007-01-01 00:00:00.0

Map ID  
Direction  
Distance  
Elevation

MAP FINDINGS

Site

Database(s)

EDR ID Number  
EPA ID Number

**BECTON DICKINSON & COMPANY (Continued)**

**1000416248**

Site name: BECTON DICKINSON & CO  
Classification: Conditionally Exempt Small Quantity Generator

Date form received by agency: 2006-01-01 00:00:00.0  
Site name: BECTON DICKINSON & CO  
Classification: Small Quantity Generator

Date form received by agency: 1998-03-02 00:00:00.0  
Site name: BECTON DICKINSON  
Classification: Large Quantity Generator

Date form received by agency: 1996-03-06 00:00:00.0  
Site name: BECTON DICKINSON & CO.  
Classification: Large Quantity Generator

Date form received by agency: 1994-09-23 00:00:00.0  
Site name: BECTON DICKINSON & CO  
Classification: Large Quantity Generator

Date form received by agency: 1994-02-28 00:00:00.0  
Site name: BECTON DICKINSON & CO  
Classification: Large Quantity Generator

Date form received by agency: 1980-12-05 00:00:00.0  
Site name: BECTON DICKINSON & CO  
Classification: Not a generator, verified

Date form received by agency: 1980-08-18 00:00:00.0  
Site name: BECTON DICKINSON & CO  
Classification: Large Quantity Generator

Hazardous Waste Summary:

. Waste code: D000  
. Waste name: Not Defined

. Waste code: D001  
. Waste name: IGNITABLE WASTE

. Waste code: D002  
. Waste name: CORROSIVE WASTE

. Waste code: D003  
. Waste name: REACTIVE WASTE

. Waste code: D018  
. Waste name: BENZENE

. Waste code: D039  
. Waste name: TETRACHLOROETHYLENE

. Waste code: D040  
. Waste name: TRICHLOROETHYLENE

. Waste code: F001  
. Waste name: THE FOLLOWING SPENT HALOGENATED SOLVENTS USED IN DEGREASING:  
TETRACHLOROETHYLENE, TRICHLOROETHYLENE, METHYLENE CHLORIDE,

Map ID  
Direction  
Distance  
Elevation

MAP FINDINGS

Site

Database(s)

EDR ID Number  
EPA ID Number

**BECTON DICKINSON & COMPANY (Continued)**

**1000416248**

1,1,1-TRICHLOROETHANE, CARBON TETRACHLORIDE AND CHLORINATED FLUOROCARBONS; ALL SPENT SOLVENT MIXTURES/BLENDS USED IN DEGREASING CONTAINING, BEFORE USE, A TOTAL OF TEN PERCENT OR MORE (BY VOLUME) OF ONE OR MORE OF THE ABOVE HALOGENATED SOLVENTS OR THOSE SOLVENTS LISTED IN F002, F004, AND F005; AND STILL BOTTOMS FROM THE RECOVERY OF THESE SPENT SOLVENTS AND SPENT SOLVENT MIXTURES.

. Waste code: F002

. Waste name: THE FOLLOWING SPENT HALOGENATED SOLVENTS: TETRACHLOROETHYLENE, METHYLENE CHLORIDE, TRICHLOROETHYLENE, 1,1,1-TRICHLOROETHANE, CHLOROBENZENE, 1,1,2-TRICHLORO-1,2,2-TRIFLUOROETHANE, ORTHO-DICHLOROBENZENE, TRICHLOROFLUOROMETHANE, AND 1,1,2, TRICHLOROETHANE; ALL SPENT SOLVENT MIXTURES/BLENDS CONTAINING, BEFORE USE, A TOTAL OF TEN PERCENT OR MORE (BY VOLUME) OF ONE OR MORE OF THE ABOVE HALOGENATED SOLVENTS OR THOSE SOLVENTS LISTED IN F001, F004, AND F005; AND STILL BOTTOMS FROM THE RECOVERY OF THESE SPENT SOLVENTS AND SPENT SOLVENT MIXTURES.

. Waste code: F003

. Waste name: THE FOLLOWING SPENT NONHALOGENATED SOLVENTS: XYLENE, ACETONE, ETHYL ACETATE, ETHYL BENZENE, ETHYL ETHER, METHYL ISOBUTYL KETONE, N-BUTYL ALCOHOL, CYCLOHEXANONE, AND METHANOL; ALL SPENT SOLVENT MIXTURES/BLENDS CONTAINING, BEFORE USE, ONLY THE ABOVE SPENT NONHALOGENATED SOLVENTS; AND ALL SPENT SOLVENT MIXTURES/BLENDS CONTAINING, BEFORE USE, ONE OR MORE OF THE ABOVE NONHALOGENATED SOLVENTS, AND A TOTAL OF TEN PERCENT OR MORE (BY VOLUME) OF ONE OR MORE OF THOSE SOLVENTS LISTED IN F001, F002, F004, AND F005; AND STILL BOTTOMS FROM THE RECOVERY OF THESE SPENT SOLVENTS AND SPENT SOLVENT MIXTURES.

. Waste code: F007

. Waste name: SPENT CYANIDE PLATING BATH SOLUTIONS FROM ELECTROPLATING OPERATIONS.

. Waste code: F008

. Waste name: PLATING BATH RESIDUES FROM THE BOTTOM OF PLATING BATHS FROM ELECTROPLATING OPERATIONS IN WHICH CYANIDES ARE USED IN THE PROCESS.

. Waste code: F009

. Waste name: SPENT STRIPPING AND CLEANING BATH SOLUTIONS FROM ELECTROPLATING OPERATIONS IN WHICH CYANIDES ARE USED IN THE PROCESS.

. Waste code: NONE

. Waste name: None

. Waste code: P106

. Waste name: SODIUM CYANIDE (OR) SODIUM CYANIDE NA(CN)

. Waste code: U002

. Waste name: 2-PROPANONE (I) (OR) ACETONE (I)

. Waste code: U019

. Waste name: BENZENE (I,T)

. Waste code: U115

. Waste name: ETHYLENE OXIDE (I,T) (OR) OXIRANE (I,T)

. Waste code: U151

Map ID  
Direction  
Distance  
Elevation

MAP FINDINGS

Site

Database(s)

EDR ID Number  
EPA ID Number

**BECTON DICKINSON & COMPANY (Continued)**

**1000416248**

- . Waste name: MERCURY
- . Waste code: U154
- . Waste name: METHANOL (I) (OR) METHYL ALCOHOL (I)
- . Waste code: U210
- . Waste name: ETHENE, TETRACHLORO- (OR) TETRACHLOROETHYLENE
- . Waste code: U228
- . Waste name: ETHENE, TRICHLORO- (OR) TRICHLOROETHYLENE

Biennial Reports:

Last Biennial Reporting Year: 2017

Annual Waste Handled:

- Waste code: F001
- Waste name: THE FOLLOWING SPENT HALOGENATED SOLVENTS USED IN DEGREASING: TETRACHLOROETHYLENE, TRICHLOROETHYLENE, METHYLENE CHLORIDE, 1,1,1-TRICHLOROETHANE, CARBON TETRACHLORIDE, AND CHLORINATED FLUOROCARBONS; ALL SPENT SOLVENT MIXTURES/BLENDS USED IN DEGREASING CONTAINING, BEFORE USE, A TOTAL OF TEN PERCENT OR MORE (BY VOLUME) OF ONE OR MORE OF THE ABOVE HALOGENATED SOLVENTS OR THOSE SOLVENTS LISTED IN F002, F004, AND F005, AND STILL BOTTOMS FROM THE RECOVERY OF THESE SPENT SOLVENTS AND SPENT SOLVENT MIXTURES.
- Amount (Lbs): 160

Corrective Action Summary:

- Event date: 1994-09-26 00:00:00.0
- Event: RFA COMPLETED
  
- Event date: 1995-09-14 00:00:00.0
- Event: CA PRIORITIZATION-MEDIUM CA PRIORITY

Facility Has Received Notices of Violations:

- Regulation violated: Not reported
- Area of violation: TSD - General
- Date violation determined: 1991-05-21 00:00:00.0
- Date achieved compliance: 1991-06-17 00:00:00.0
- Violation lead agency: State
- Enforcement action: WRITTEN INFORMAL
- Enforcement action date: 1991-05-21 00:00:00.0
- Enf. disposition status: Not reported
- Enf. disp. status date: Not reported
- Enforcement lead agency: State
- Proposed penalty amount: Not reported
- Final penalty amount: Not reported
- Paid penalty amount: Not reported
  
- Regulation violated: Not reported
- Area of violation: TSD - General
- Date violation determined: 1987-09-25 00:00:00.0
- Date achieved compliance: 1987-10-21 00:00:00.0
- Violation lead agency: State
- Enforcement action: WRITTEN INFORMAL
- Enforcement action date: 1987-10-06 00:00:00.0

Map ID  
Direction  
Distance  
Elevation

MAP FINDINGS

Site

Database(s)

EDR ID Number  
EPA ID Number

**BECTON DICKINSON & COMPANY (Continued)**

**1000416248**

Enf. disposition status: Not reported  
Enf. disp. status date: Not reported  
Enforcement lead agency: State  
Proposed penalty amount: Not reported  
Final penalty amount: Not reported  
Paid penalty amount: Not reported

Regulation violated: Not reported  
Area of violation: TSD - Closure/Post-Closure  
Date violation determined: 1986-02-18 00:00:00.0  
Date achieved compliance: 1986-02-18 00:00:00.0  
Violation lead agency: EPA  
Enforcement action: FINAL 3008(A) COMPLIANCE ORDER  
Enforcement action date: 1985-12-31 00:00:00.0  
Enf. disposition status: Not reported  
Enf. disp. status date: Not reported  
Enforcement lead agency: EPA  
Proposed penalty amount: 5500  
Final penalty amount: 3300  
Paid penalty amount: 3300

Regulation violated: Not reported  
Area of violation: TSD - Closure/Post-Closure  
Date violation determined: 1986-02-18 00:00:00.0  
Date achieved compliance: 1986-02-18 00:00:00.0  
Violation lead agency: EPA  
Enforcement action: INITIAL 3008(A) COMPLIANCE  
Enforcement action date: 1985-05-31 00:00:00.0  
Enf. disposition status: Not reported  
Enf. disp. status date: Not reported  
Enforcement lead agency: EPA  
Proposed penalty amount: 5500  
Final penalty amount: 3300  
Paid penalty amount: 3300

Regulation violated: Not reported  
Area of violation: TSD - General  
Date violation determined: 1985-03-19 00:00:00.0  
Date achieved compliance: 1985-07-01 00:00:00.0  
Violation lead agency: EPA  
Enforcement action: FINAL 3008(A) COMPLIANCE ORDER  
Enforcement action date: 1985-06-04 00:00:00.0  
Enf. disposition status: Not reported  
Enf. disp. status date: Not reported  
Enforcement lead agency: State  
Proposed penalty amount: 4500  
Final penalty amount: Not reported  
Paid penalty amount: Not reported

Regulation violated: Not reported  
Area of violation: TSD - General  
Date violation determined: 1985-03-19 00:00:00.0  
Date achieved compliance: 1987-02-04 00:00:00.0  
Violation lead agency: EPA  
Enforcement action: Not reported  
Enforcement action date: Not reported  
Enf. disposition status: Not reported



Map ID  
Direction  
Distance  
Elevation

MAP FINDINGS

Site

Database(s)

EDR ID Number  
EPA ID Number

**BECTON DICKINSON & COMPANY (Continued)**

**1000416248**

Enf. disp. status date: Not reported  
Enforcement lead agency: Not reported  
Proposed penalty amount: Not reported  
Final penalty amount: Not reported  
Paid penalty amount: Not reported

Regulation violated: Not reported  
Area of violation: TSD - Financial Requirements  
Date violation determined: 1983-02-03 00:00:00.0  
Date achieved compliance: 1984-08-06 00:00:00.0  
Violation lead agency: State  
Enforcement action: WRITTEN INFORMAL  
Enforcement action date: 1983-08-12 00:00:00.0  
Enf. disposition status: Not reported  
Enf. disp. status date: Not reported  
Enforcement lead agency: State  
Proposed penalty amount: Not reported  
Final penalty amount: Not reported  
Paid penalty amount: Not reported

Evaluation Action Summary:

Evaluation date: 1996-05-06 00:00:00.0  
Evaluation: CASE DEVELOPMENT INSPECTION  
Area of violation: Not reported  
Date achieved compliance: Not reported  
Evaluation lead agency: State

Evaluation date: 1996-04-26 00:00:00.0  
Evaluation: COMPLIANCE EVALUATION INSPECTION ON-SITE  
Area of violation: Not reported  
Date achieved compliance: Not reported  
Evaluation lead agency: EPA

Evaluation date: 1991-06-17 00:00:00.0  
Evaluation: NON-FINANCIAL RECORD REVIEW  
Area of violation: Not reported  
Date achieved compliance: Not reported  
Evaluation lead agency: State

Evaluation date: 1991-05-21 00:00:00.0  
Evaluation: COMPLIANCE EVALUATION INSPECTION ON-SITE  
Area of violation: TSD - General  
Date achieved compliance: 1991-06-17 00:00:00.0  
Evaluation lead agency: State

Evaluation date: 1991-03-26 00:00:00.0  
Evaluation: COMPLIANCE EVALUATION INSPECTION ON-SITE  
Area of violation: Not reported  
Date achieved compliance: Not reported  
Evaluation lead agency: State

Evaluation date: 1990-03-22 00:00:00.0  
Evaluation: COMPLIANCE EVALUATION INSPECTION ON-SITE  
Area of violation: Not reported  
Date achieved compliance: Not reported  
Evaluation lead agency: State

Map ID  
Direction  
Distance  
Elevation

MAP FINDINGS

Site

Database(s)

EDR ID Number  
EPA ID Number

**BECTON DICKINSON & COMPANY (Continued)**

**1000416248**

Evaluation date: 1988-11-18 00:00:00.0  
Evaluation: COMPLIANCE EVALUATION INSPECTION ON-SITE  
Area of violation: Not reported  
Date achieved compliance: Not reported  
Evaluation lead agency: State

Evaluation date: 1988-08-08 00:00:00.0  
Evaluation: NON-FINANCIAL RECORD REVIEW  
Area of violation: Not reported  
Date achieved compliance: Not reported  
Evaluation lead agency: State

Evaluation date: 1988-05-06 00:00:00.0  
Evaluation: NON-FINANCIAL RECORD REVIEW  
Area of violation: Not reported  
Date achieved compliance: Not reported  
Evaluation lead agency: State

Evaluation date: 1988-03-18 00:00:00.0  
Evaluation: NON-FINANCIAL RECORD REVIEW  
Area of violation: Not reported  
Date achieved compliance: Not reported  
Evaluation lead agency: State

Evaluation date: 1987-09-25 00:00:00.0  
Evaluation: COMPLIANCE EVALUATION INSPECTION ON-SITE  
Area of violation: TSD - General  
Date achieved compliance: 1987-10-21 00:00:00.0  
Evaluation lead agency: State

Evaluation date: 1987-01-12 00:00:00.0  
Evaluation: NON-FINANCIAL RECORD REVIEW  
Area of violation: Not reported  
Date achieved compliance: Not reported  
Evaluation lead agency: State

Evaluation date: 1986-09-11 00:00:00.0  
Evaluation: FINANCIAL RECORD REVIEW  
Area of violation: Not reported  
Date achieved compliance: Not reported  
Evaluation lead agency: State

Evaluation date: 1986-07-21 00:00:00.0  
Evaluation: NON-FINANCIAL RECORD REVIEW  
Area of violation: Not reported  
Date achieved compliance: Not reported  
Evaluation lead agency: State

Evaluation date: 1986-05-15 00:00:00.0  
Evaluation: FINANCIAL RECORD REVIEW  
Area of violation: Not reported  
Date achieved compliance: Not reported  
Evaluation lead agency: State

Evaluation date: 1986-04-16 00:00:00.0  
Evaluation: NON-FINANCIAL RECORD REVIEW  
Area of violation: Not reported

Map ID  
Direction  
Distance  
Elevation

MAP FINDINGS

Site

Database(s)

EDR ID Number  
EPA ID Number

**BECTON DICKINSON & COMPANY (Continued)**

**1000416248**

Date achieved compliance: Not reported  
Evaluation lead agency: State

Evaluation date: 1986-02-18 00:00:00.0  
Evaluation: NON-FINANCIAL RECORD REVIEW  
Area of violation: TSD - Closure/Post-Closure  
Date achieved compliance: 1986-02-18 00:00:00.0  
Evaluation lead agency: EPA-Initiated Oversight/Observation/Training Actions

Evaluation date: 1985-12-16 00:00:00.0  
Evaluation: NON-FINANCIAL RECORD REVIEW  
Area of violation: Not reported  
Date achieved compliance: Not reported  
Evaluation lead agency: State

Evaluation date: 1985-12-10 00:00:00.0  
Evaluation: FOCUSED COMPLIANCE INSPECTION  
Area of violation: Not reported  
Date achieved compliance: Not reported  
Evaluation lead agency: State

Evaluation date: 1985-12-03 00:00:00.0  
Evaluation: FOCUSED COMPLIANCE INSPECTION  
Area of violation: Not reported  
Date achieved compliance: Not reported  
Evaluation lead agency: State

Evaluation date: 1985-11-19 00:00:00.0  
Evaluation: FOCUSED COMPLIANCE INSPECTION  
Area of violation: Not reported  
Date achieved compliance: Not reported  
Evaluation lead agency: State

Evaluation date: 1985-03-19 00:00:00.0  
Evaluation: COMPLIANCE EVALUATION INSPECTION ON-SITE  
Area of violation: TSD - General  
Date achieved compliance: 1987-02-04 00:00:00.0  
Evaluation lead agency: EPA-Initiated Oversight/Observation/Training Actions

Evaluation date: 1985-03-19 00:00:00.0  
Evaluation: COMPLIANCE EVALUATION INSPECTION ON-SITE  
Area of violation: TSD - General  
Date achieved compliance: 1985-07-01 00:00:00.0  
Evaluation lead agency: EPA-Initiated Oversight/Observation/Training Actions

Evaluation date: 1983-02-03 00:00:00.0  
Evaluation: NON-FINANCIAL RECORD REVIEW  
Area of violation: TSD - Financial Requirements  
Date achieved compliance: 1984-08-06 00:00:00.0  
Evaluation lead agency: State

**RAATS:**

Entry No: 1  
Facility ID: NJD000304782  
Type: Not reported  
Docket No: II RCRA-85-0108  
Region: 02  
Issue Date: 12/24/1985

Map ID  
Direction  
Distance  
Elevation

MAP FINDINGS

Site

Database(s)

EDR ID Number  
EPA ID Number

**BECTON DICKINSON & COMPANY (Continued)**

**1000416248**

Final Date: 05/31/1985  
Status: Consent Agreement/Final Order  
Additional: Not reported  
Action ID: 1760  
Action: 3008 (A)  
Violation No: Not reported  
Viol No Cited: 1 NJAC 7:26-9.8  
Total No Cited: Not reported  
Reg Type: State  
Prop. Penalty: .00  
Final Penalty: 3,300.00  
Total Prop. Penalty: .00  
Comments: COMPLAINT NOT ON FILE. INFORMATION DERIVED FROM CONSENT AGREEMENT.  
AMOUNT OF PROPOSED PENALTY UNKNOWN.

Entry No: 1  
Facility ID: NJD000304782  
Type: Not reported  
Docket No: II RCRA-85-0108  
Region: 02  
Issue Date: 12/24/1985  
Final Date: 05/31/1985  
Status: Consent Agreement/Final Order  
Additional: Not reported  
Action ID: 1760  
Action: 3008 (A)  
Violation No: Not reported  
Viol No Cited: 2 NJAC 7:26-9.10  
Total No Cited: Not reported  
Reg Type: State  
Prop. Penalty: \*  
Final Penalty: 3,300.00  
Total Prop. Penalty: .00  
Comments: COMPLAINT NOT ON FILE. INFORMATION DERIVED FROM CONSENT AGREEMENT.  
AMOUNT OF PROPOSED PENALTY UNKNOWN.

Entry No: 1  
Facility ID: NJD000304782  
Type: Not reported  
Docket No: II RCRA-85-0108  
Region: 02  
Issue Date: 12/24/1985  
Final Date: 05/31/1985  
Status: Consent Agreement/Final Order  
Additional: Not reported  
Action ID: 1760  
Action: 3008 (A)  
Violation No: Not reported  
Viol No Cited: 1 NJAC 7:26-9.8  
Total No Cited: Not reported  
Reg Type: State  
Prop. Penalty: .00  
Final Penalty: 3,300.00  
Total Prop. Penalty: .00  
Comments: COMPLAINT NOT ON FILE. INFORMATION DERIVED FROM CONSENT AGREEMENT.  
AMOUNT OF PROPOSED PENALTY UNKNOWN.

Map ID  
Direction  
Distance  
Elevation

MAP FINDINGS

Site

Database(s)

EDR ID Number  
EPA ID Number

**BECTON DICKINSON & COMPANY (Continued)**

**1000416248**

Entry No: 1  
Facility ID: NJD000304782  
Type: Not reported  
Docket No: II RCRA-85-0108  
Region: 02  
Issue Date: 12/24/1985  
Final Date: 05/31/1985  
Status: Consent Agreement/Final Order  
Additional: Not reported  
Action ID: 1760  
Action: 3008 (A)  
Violation No: Not reported  
Viol No Cited: 2 NJAC 7:26-9.10  
Total No Cited: Not reported  
Reg Type: State  
Prop. Penalty: \*  
Final Penalty: 3,300.00  
Total Prop. Penalty: .00  
Comments: COMPLAINT NOT ON FILE. INFORMATION DERIVED FROM CONSENT AGREEMENT.  
AMOUNT OF PROPOSED PENALTY UNKNOWN.

**US AIRS MINOR:**

Envid: 1000416248  
Region Code: 02  
Programmatic ID: AIR NJ0000003400300048  
Facility Registry ID: 110000801473  
D and B Number: Not reported  
Primary SIC Code: 3841  
NAICS Code: 332312  
Default Air Classification Code: MIN  
Facility Type of Ownership Code: POF  
Air CMS Category Code: Not reported  
HPV Status: Not reported

**FINDS:**

Registry ID: 110064182352

Click Here:

**Environmental Interest/Information System:**

NJ-NJEMS (New Jersey - New Jersey Environmental Management System).  
The Department of Environmental Protection (NJDEP) manages large databases of environmental information in this integrated system. RCRAInfo is a national information system that supports the Resource Conservation and Recovery Act (RCRA) program through the tracking of events and activities related to facilities that generate, transport, and treat, store, or dispose of hazardous waste. RCRAInfo allows RCRA program staff to track the notification, permit, compliance, and corrective action activities required under RCRA.  
HAZARDOUS WASTE BIENNIAL REPORTER

[Click this hyperlink](#) while viewing on your computer to access additional FINDS: detail in the EDR Site Report.

**ECHO:**

Envid: 1000416248  
Registry ID: 110064182352

Map ID  
Direction  
Distance  
Elevation

MAP FINDINGS

Site

Database(s)

EDR ID Number  
EPA ID Number

**BECTON DICKINSON & COMPANY (Continued)**

**1000416248**

DFR URL: <http://echo.epa.gov/detailed-facility-report?fid=110064182352>  
Name: BECTON DICKINSON & CO FORMER  
Address: 101 RT 17  
City,State,Zip: EAST RUTHERFORD, NJ 07417

**NJ MANIFEST:**

EPA Id: NJD000304782  
Mail Address: 1 BECTON DR/BLDG 1  
Mail City/State/Zip: FRANKLIN LAKES 074171884  
Facility Phone: 2014600411  
Emergency Phone: Not reported  
Contact: JOHN NEGLIA  
Comments: Not reported  
SIC Code: 5122  
County: 02  
Municipal: 12  
Previous EPA Id: Not reported  
Gen Flag: X  
Trans Flag: Not reported  
TSD Flag: D  
Name Change: Not reported  
Date Change: Not reported

**Manifest:**

Manifest Number: 005972351JJK  
EPA ID: NJD000304782  
Date Shipped: 06/01/2010  
TSD EPA ID: NJD991291105  
Transporter EPA ID: NJR000029967  
Transporter 2 EPA ID: Not reported  
Transporter 3 EPA ID: Not reported  
Transporter 4 EPA ID: Not reported  
Transporter 5 EPA ID: Not reported  
Transporter 6 EPA ID: Not reported  
Transporter 7 EPA ID: Not reported  
Transporter 8 EPA ID: Not reported  
Transporter 9 EPA ID: Not reported  
Transporter 10 EPA ID: Not reported  
Date Trans1 Transported Waste: 06/01/2010  
Date Trans2 Transported Waste: Not reported  
Date Trans3 Transported Waste: Not reported  
Date Trans4 Transported Waste: Not reported  
Date Trans5 Transported Waste: Not reported  
Date Trans6 Transported Waste: Not reported  
Date Trans7 Transported Waste: Not reported  
Date Trans8 Transported Waste: Not reported  
Date Trans9 Transported Waste: Not reported  
Date Trans10 Transported Waste: Not reported  
Date TSD Received Waste: 06/01/2010  
TSD EPA Facility Name: Not reported  
QTY Units: Not reported  
Transporter SEQ ID: Not reported  
Transporter-1 Date: Not reported  
Waste SEQ ID: Not reported  
Waste Type Code 2: Not reported  
Waste Type Code 3: Not reported  
Waste Type Code 4: Not reported

Map ID  
Direction  
Distance  
Elevation

MAP FINDINGS

Site

Database(s)

EDR ID Number  
EPA ID Number

**BECTON DICKINSON & COMPANY (Continued)**

**1000416248**

Waste Type Code 5: Not reported  
Waste Type Code 6: Not reported  
Date Accepted: Not reported  
Manifest Discrepancy Type: Not reported  
Data Entry Number: Not reported  
Was Load Rejected: FRANKLIN LAKES 074171884  
Reason Load Was Rejected: Not reported

Waste:  
Manifest Year: Not reported  
Waste Code: F001  
Hand Code: H141  
Quantity: 59660 P

Manifest Number: 005972293JJK  
EPA ID: NJD000304782  
Date Shipped: 05/21/2010  
TSDf EPA ID: NJD991291105  
Transporter EPA ID: NJR000029967  
Transporter 2 EPA ID: Not reported  
Transporter 3 EPA ID: Not reported  
Transporter 4 EPA ID: Not reported  
Transporter 5 EPA ID: Not reported  
Transporter 6 EPA ID: Not reported  
Transporter 7 EPA ID: Not reported  
Transporter 8 EPA ID: Not reported  
Transporter 9 EPA ID: Not reported  
Transporter 10 EPA ID: Not reported  
Date Trans1 Transported Waste: 05/21/2010  
Date Trans2 Transported Waste: Not reported  
Date Trans3 Transported Waste: Not reported  
Date Trans4 Transported Waste: Not reported  
Date Trans5 Transported Waste: Not reported  
Date Trans6 Transported Waste: Not reported  
Date Trans7 Transported Waste: Not reported  
Date Trans8 Transported Waste: Not reported  
Date Trans9 Transported Waste: Not reported  
Date Trans10 Transported Waste: Not reported  
Date TSDf Received Waste: 05/21/2010  
TSDf EPA Facility Name: Not reported  
QTY Units: Not reported  
Transporter SEQ ID: Not reported  
Transporter-1 Date: Not reported  
Waste SEQ ID: Not reported  
Waste Type Code 2: Not reported  
Waste Type Code 3: Not reported  
Waste Type Code 4: Not reported  
Waste Type Code 5: Not reported  
Waste Type Code 6: Not reported  
Date Accepted: Not reported  
Manifest Discrepancy Type: Not reported  
Data Entry Number: Not reported  
Was Load Rejected: FRANKLIN LAKES 074171884  
Reason Load Was Rejected: Not reported

Waste:  
Manifest Year: Not reported

Map ID  
Direction  
Distance  
Elevation

MAP FINDINGS

Site

Database(s)

EDR ID Number  
EPA ID Number

**BECTON DICKINSON & COMPANY (Continued)**

**1000416248**

Waste Code: F001  
Hand Code: H141  
Quantity: 63960 P

Manifest Number: 005972292JJK  
EPA ID: NJD000304782  
Date Shipped: 05/21/2010  
TSDf EPA ID: NJD991291105  
Transporter EPA ID: NJR000029967  
Transporter 2 EPA ID: Not reported  
Transporter 3 EPA ID: Not reported  
Transporter 4 EPA ID: Not reported  
Transporter 5 EPA ID: Not reported  
Transporter 6 EPA ID: Not reported  
Transporter 7 EPA ID: Not reported  
Transporter 8 EPA ID: Not reported  
Transporter 9 EPA ID: Not reported  
Transporter 10 EPA ID: Not reported  
Date Trans1 Transported Waste: 05/21/2010  
Date Trans2 Transported Waste: Not reported  
Date Trans3 Transported Waste: Not reported  
Date Trans4 Transported Waste: Not reported  
Date Trans5 Transported Waste: Not reported  
Date Trans6 Transported Waste: Not reported  
Date Trans7 Transported Waste: Not reported  
Date Trans8 Transported Waste: Not reported  
Date Trans9 Transported Waste: Not reported  
Date Trans10 Transported Waste: Not reported  
Date TSDf Received Waste: 05/21/2010  
TSDf EPA Facility Name: Not reported  
QTY Units: Not reported  
Transporter SEQ ID: Not reported  
Transporter-1 Date: Not reported  
Waste SEQ ID: Not reported  
Waste Type Code 2: Not reported  
Waste Type Code 3: Not reported  
Waste Type Code 4: Not reported  
Waste Type Code 5: Not reported  
Waste Type Code 6: Not reported  
Date Accepted: Not reported  
Manifest Discrepancy Type: Not reported  
Data Entry Number: Not reported  
Was Load Rejected: FRANKLIN LAKES 074171884  
Reason Load Was Rejected: Not reported

Waste:  
Manifest Year: Not reported  
Waste Code: F001  
Hand Code: H141  
Quantity: 64140 P

Manifest Number: 005972296JJK  
EPA ID: NJD000304782  
Date Shipped: 05/21/2010  
TSDf EPA ID: NJD991291105  
Transporter EPA ID: NJR000029967



Map ID  
Direction  
Distance  
Elevation

MAP FINDINGS

Site

Database(s)

EDR ID Number  
EPA ID Number

**BECTON DICKINSON & COMPANY (Continued)**

**1000416248**

Transporter 2 EPA ID: Not reported  
Transporter 3 EPA ID: Not reported  
Transporter 4 EPA ID: Not reported  
Transporter 5 EPA ID: Not reported  
Transporter 6 EPA ID: Not reported  
Transporter 7 EPA ID: Not reported  
Transporter 8 EPA ID: Not reported  
Transporter 9 EPA ID: Not reported  
Transporter 10 EPA ID: Not reported  
Date Trans1 Transported Waste: 05/21/2010  
Date Trans2 Transported Waste: Not reported  
Date Trans3 Transported Waste: Not reported  
Date Trans4 Transported Waste: Not reported  
Date Trans5 Transported Waste: Not reported  
Date Trans6 Transported Waste: Not reported  
Date Trans7 Transported Waste: Not reported  
Date Trans8 Transported Waste: Not reported  
Date Trans9 Transported Waste: Not reported  
Date Trans10 Transported Waste: Not reported  
Date TSDf Received Waste: 05/21/2010  
TSDf EPA Facility Name: Not reported  
QTY Units: Not reported  
Transporter SEQ ID: Not reported  
Transporter-1 Date: Not reported  
Waste SEQ ID: Not reported  
Waste Type Code 2: Not reported  
Waste Type Code 3: Not reported  
Waste Type Code 4: Not reported  
Waste Type Code 5: Not reported  
Waste Type Code 6: Not reported  
Date Accepted: Not reported  
Manifest Discrepancy Type: Not reported  
Data Entry Number: Not reported  
Was Load Rejected: FRANKLIN LAKES 074171884  
Reason Load Was Rejected: Not reported

Waste:

Manifest Year: Not reported  
Waste Code: F001  
Hand Code: H141  
Quantity: 61520 P

Manifest Number: 005972305JJK  
EPA ID: NJD000304782  
Date Shipped: 05/21/2010  
TSDf EPA ID: NJD991291105  
Transporter EPA ID: NJR000029967  
Transporter 2 EPA ID: Not reported  
Transporter 3 EPA ID: Not reported  
Transporter 4 EPA ID: Not reported  
Transporter 5 EPA ID: Not reported  
Transporter 6 EPA ID: Not reported  
Transporter 7 EPA ID: Not reported  
Transporter 8 EPA ID: Not reported  
Transporter 9 EPA ID: Not reported  
Transporter 10 EPA ID: Not reported  
Date Trans1 Transported Waste: 05/21/2010

Map ID  
Direction  
Distance  
Elevation

MAP FINDINGS

Site

Database(s)

EDR ID Number  
EPA ID Number

**BECTON DICKINSON & COMPANY (Continued)**

**1000416248**

Date Trans2 Transported Waste: Not reported  
Date Trans3 Transported Waste: Not reported  
Date Trans4 Transported Waste: Not reported  
Date Trans5 Transported Waste: Not reported  
Date Trans6 Transported Waste: Not reported  
Date Trans7 Transported Waste: Not reported  
Date Trans8 Transported Waste: Not reported  
Date Trans9 Transported Waste: Not reported  
Date Trans10 Transported Waste: Not reported  
Date TSDF Received Waste: 05/21/2010  
TSDF EPA Facility Name: Not reported  
QTY Units: Not reported  
Transporter SEQ ID: Not reported  
Transporter-1 Date: Not reported  
Waste SEQ ID: Not reported  
Waste Type Code 2: Not reported  
Waste Type Code 3: Not reported  
Waste Type Code 4: Not reported  
Waste Type Code 5: Not reported  
Waste Type Code 6: Not reported  
Date Accepted: Not reported  
Manifest Discrepancy Type: Not reported  
Data Entry Number: Not reported  
Was Load Rejected: FRANKLIN LAKES 074171884  
Reason Load Was Rejected: Not reported

Waste:

Manifest Year: Not reported  
Waste Code: F001  
Hand Code: H141  
Quantity: 60920 P

Manifest Number: 005972336JJK  
EPA ID: NJD000304782  
Date Shipped: 05/21/2010  
TSDF EPA ID: NJD991291105  
Transporter EPA ID: NJR000029967  
Transporter 2 EPA ID: Not reported  
Transporter 3 EPA ID: Not reported  
Transporter 4 EPA ID: Not reported  
Transporter 5 EPA ID: Not reported  
Transporter 6 EPA ID: Not reported  
Transporter 7 EPA ID: Not reported  
Transporter 8 EPA ID: Not reported  
Transporter 9 EPA ID: Not reported  
Transporter 10 EPA ID: Not reported  
Date Trans1 Transported Waste: 05/21/2010  
Date Trans2 Transported Waste: Not reported  
Date Trans3 Transported Waste: Not reported  
Date Trans4 Transported Waste: Not reported  
Date Trans5 Transported Waste: Not reported  
Date Trans6 Transported Waste: Not reported  
Date Trans7 Transported Waste: Not reported  
Date Trans8 Transported Waste: Not reported  
Date Trans9 Transported Waste: Not reported  
Date Trans10 Transported Waste: Not reported  
Date TSDF Received Waste: 05/21/2010

Map ID  
Direction  
Distance  
Elevation

MAP FINDINGS

Site

Database(s)

EDR ID Number  
EPA ID Number

**BECTON DICKINSON & COMPANY (Continued)**

**1000416248**

TSDF EPA Facility Name: Not reported  
QTY Units: Not reported  
Transporter SEQ ID: Not reported  
Transporter-1 Date: Not reported  
Waste SEQ ID: Not reported  
Waste Type Code 2: Not reported  
Waste Type Code 3: Not reported  
Waste Type Code 4: Not reported  
Waste Type Code 5: Not reported  
Waste Type Code 6: Not reported  
Date Accepted: Not reported  
Manifest Discrepancy Type: Not reported  
Data Entry Number: Not reported  
Was Load Rejected: FRANKLIN LAKES 074171884  
Reason Load Was Rejected: Not reported

Waste:

Manifest Year: Not reported  
Waste Code: F001  
Hand Code: H141  
Quantity: 63860 P

Manifest Number: 007354805JJK  
EPA ID: NJD000304782  
Date Shipped: 1/25/2012  
TSDF EPA ID: OHD045243706  
Transporter EPA ID: NJD054126164  
Transporter 2 EPA ID: Not reported  
Transporter 3 EPA ID: Not reported  
Transporter 4 EPA ID: Not reported  
Transporter 5 EPA ID: Not reported  
Transporter 6 EPA ID: Not reported  
Transporter 7 EPA ID: Not reported  
Transporter 8 EPA ID: Not reported  
Transporter 9 EPA ID: Not reported  
Transporter 10 EPA ID: Not reported  
Date Trans1 Transported Waste: Not reported  
Date Trans2 Transported Waste: Not reported  
Date Trans3 Transported Waste: Not reported  
Date Trans4 Transported Waste: Not reported  
Date Trans5 Transported Waste: Not reported  
Date Trans6 Transported Waste: Not reported  
Date Trans7 Transported Waste: Not reported  
Date Trans8 Transported Waste: Not reported  
Date Trans9 Transported Waste: Not reported  
Date Trans10 Transported Waste: Not reported  
Date TSDF Received Waste: Not reported  
TSDF EPA Facility Name: Not reported  
QTY Units: Not reported  
Transporter SEQ ID: Not reported  
Transporter-1 Date: Not reported  
Waste SEQ ID: Not reported  
Waste Type Code 2: Not reported  
Waste Type Code 3: Not reported  
Waste Type Code 4: Not reported  
Waste Type Code 5: Not reported  
Waste Type Code 6: Not reported

Map ID  
Direction  
Distance  
Elevation

MAP FINDINGS

Site

Database(s)

EDR ID Number  
EPA ID Number

**BECTON DICKINSON & COMPANY (Continued)**

**1000416248**

Date Accepted: Not reported  
Manifest Discrepancy Type: Not reported  
Data Entry Number: Not reported  
Was Load Rejected: FRANKLIN LAKES 074171884  
Reason Load Was Rejected: Not reported

Waste:  
Manifest Year: Not reported  
Waste Code: F001  
Hand Code: Not reported  
Quantity: 300.00 Pounds

Manifest Number: 005972350JJK  
EPA ID: NJD000304782  
Date Shipped: 05/25/2010  
TSDf EPA ID: NJD991291105  
Transporter EPA ID: NJR000029967  
Transporter 2 EPA ID: Not reported  
Transporter 3 EPA ID: Not reported  
Transporter 4 EPA ID: Not reported  
Transporter 5 EPA ID: Not reported  
Transporter 6 EPA ID: Not reported  
Transporter 7 EPA ID: Not reported  
Transporter 8 EPA ID: Not reported  
Transporter 9 EPA ID: Not reported  
Transporter 10 EPA ID: Not reported  
Date Trans1 Transported Waste: 05/25/2010  
Date Trans2 Transported Waste: Not reported  
Date Trans3 Transported Waste: Not reported  
Date Trans4 Transported Waste: Not reported  
Date Trans5 Transported Waste: Not reported  
Date Trans6 Transported Waste: Not reported  
Date Trans7 Transported Waste: Not reported  
Date Trans8 Transported Waste: Not reported  
Date Trans9 Transported Waste: Not reported  
Date Trans10 Transported Waste: Not reported  
Date TSDf Received Waste: 05/25/2010  
TSDf EPA Facility Name: Not reported  
QTY Units: Not reported  
Transporter SEQ ID: Not reported  
Transporter-1 Date: Not reported  
Waste SEQ ID: Not reported  
Waste Type Code 2: Not reported  
Waste Type Code 3: Not reported  
Waste Type Code 4: Not reported  
Waste Type Code 5: Not reported  
Waste Type Code 6: Not reported  
Date Accepted: Not reported  
Manifest Discrepancy Type: Not reported  
Data Entry Number: Not reported  
Was Load Rejected: FRANKLIN LAKES 074171884  
Reason Load Was Rejected: Not reported

Waste:  
Manifest Year: Not reported  
Waste Code: F001  
Hand Code: H141

Map ID  
Direction  
Distance  
Elevation

MAP FINDINGS

Site

Database(s)

EDR ID Number  
EPA ID Number

**BECTON DICKINSON & COMPANY (Continued)**

**1000416248**

Quantity: 59300 P

Manifest Number: 005972325JJK  
EPA ID: NJD000304782  
Date Shipped: 06/01/2010  
TSDf EPA ID: NJD991291105  
Transporter EPA ID: NJR000029967  
Transporter 2 EPA ID: Not reported  
Transporter 3 EPA ID: Not reported  
Transporter 4 EPA ID: Not reported  
Transporter 5 EPA ID: Not reported  
Transporter 6 EPA ID: Not reported  
Transporter 7 EPA ID: Not reported  
Transporter 8 EPA ID: Not reported  
Transporter 9 EPA ID: Not reported  
Transporter 10 EPA ID: Not reported  
Date Trans1 Transported Waste: 06/01/2010  
Date Trans2 Transported Waste: Not reported  
Date Trans3 Transported Waste: Not reported  
Date Trans4 Transported Waste: Not reported  
Date Trans5 Transported Waste: Not reported  
Date Trans6 Transported Waste: Not reported  
Date Trans7 Transported Waste: Not reported  
Date Trans8 Transported Waste: Not reported  
Date Trans9 Transported Waste: Not reported  
Date Trans10 Transported Waste: Not reported  
Date TSDf Received Waste: 06/01/2010  
TSDf EPA Facility Name: Not reported  
QTY Units: Not reported  
Transporter SEQ ID: Not reported  
Transporter-1 Date: Not reported  
Waste SEQ ID: Not reported  
Waste Type Code 2: Not reported  
Waste Type Code 3: Not reported  
Waste Type Code 4: Not reported  
Waste Type Code 5: Not reported  
Waste Type Code 6: Not reported  
Date Accepted: Not reported  
Manifest Discrepancy Type: Not reported  
Data Entry Number: Not reported  
Was Load Rejected: FRANKLIN LAKES 074171884  
Reason Load Was Rejected: Not reported

Waste:  
Manifest Year: Not reported  
Waste Code: F001  
Hand Code: H141  
Quantity: 54520 P

Manifest Number: 000046670JJK  
EPA ID: NJD000304782  
Date Shipped: 01/08/2009  
TSDf EPA ID: OHD045243706  
Transporter EPA ID: NJD054126164  
Transporter 2 EPA ID: Not reported  
Transporter 3 EPA ID: Not reported

Map ID  
Direction  
Distance  
Elevation

MAP FINDINGS

Site

Database(s)

EDR ID Number  
EPA ID Number

**BECTON DICKINSON & COMPANY (Continued)**

**1000416248**

Transporter 4 EPA ID: Not reported  
Transporter 5 EPA ID: Not reported  
Transporter 6 EPA ID: Not reported  
Transporter 7 EPA ID: Not reported  
Transporter 8 EPA ID: Not reported  
Transporter 9 EPA ID: Not reported  
Transporter 10 EPA ID: Not reported  
Date Trans1 Transported Waste: 01/08/2009  
Date Trans2 Transported Waste: Not reported  
Date Trans3 Transported Waste: Not reported  
Date Trans4 Transported Waste: Not reported  
Date Trans5 Transported Waste: Not reported  
Date Trans6 Transported Waste: Not reported  
Date Trans7 Transported Waste: Not reported  
Date Trans8 Transported Waste: Not reported  
Date Trans9 Transported Waste: Not reported  
Date Trans10 Transported Waste: Not reported  
Date TSDf Received Waste: 01/20/2009  
TSDf EPA Facility Name: Not reported  
QTY Units: Not reported  
Transporter SEQ ID: Not reported  
Transporter-1 Date: Not reported  
Waste SEQ ID: Not reported  
Waste Type Code 2: Not reported  
Waste Type Code 3: Not reported  
Waste Type Code 4: Not reported  
Waste Type Code 5: Not reported  
Waste Type Code 6: Not reported  
Date Accepted: Not reported  
Manifest Discrepancy Type: Not reported  
Data Entry Number: Not reported  
Was Load Rejected: FRANKLIN LAKES 074171884  
Reason Load Was Rejected: Not reported

Waste:

Manifest Year: Not reported  
Waste Code: F001  
Hand Code: H132  
Quantity: 200 P

Manifest Number: 005972992JJK  
EPA ID: NJD000304782  
Date Shipped: 05/20/2010  
TSDf EPA ID: NJD991291105  
Transporter EPA ID: NJR000029967  
Transporter 2 EPA ID: Not reported  
Transporter 3 EPA ID: Not reported  
Transporter 4 EPA ID: Not reported  
Transporter 5 EPA ID: Not reported  
Transporter 6 EPA ID: Not reported  
Transporter 7 EPA ID: Not reported  
Transporter 8 EPA ID: Not reported  
Transporter 9 EPA ID: Not reported  
Transporter 10 EPA ID: Not reported  
Date Trans1 Transported Waste: 05/20/2010  
Date Trans2 Transported Waste: Not reported  
Date Trans3 Transported Waste: Not reported

Map ID  
Direction  
Distance  
Elevation

MAP FINDINGS

Site

Database(s)

EDR ID Number  
EPA ID Number

**BECTON DICKINSON & COMPANY (Continued)**

**1000416248**

Date Trans4 Transported Waste: Not reported  
Date Trans5 Transported Waste: Not reported  
Date Trans6 Transported Waste: Not reported  
Date Trans7 Transported Waste: Not reported  
Date Trans8 Transported Waste: Not reported  
Date Trans9 Transported Waste: Not reported  
Date Trans10 Transported Waste: Not reported  
Date TSDf Received Waste: 05/20/2010  
TSDf EPA Facility Name: Not reported  
QTY Units: Not reported  
Transporter SEQ ID: Not reported  
Transporter-1 Date: Not reported  
Waste SEQ ID: Not reported  
Waste Type Code 2: Not reported  
Waste Type Code 3: Not reported  
Waste Type Code 4: Not reported  
Waste Type Code 5: Not reported  
Waste Type Code 6: Not reported  
Date Accepted: Not reported  
Manifest Discrepancy Type: Not reported  
Data Entry Number: Not reported  
Was Load Rejected: FRANKLIN LAKES 074171884  
Reason Load Was Rejected: Not reported

Waste:

Manifest Year: Not reported  
Waste Code: F001  
Hand Code: H141  
Quantity: 61520 P

Manifest Number: 005972328JJK  
EPA ID: NJD000304782  
Date Shipped: 06/01/2010  
TSDf EPA ID: NJD991291105  
Transporter EPA ID: NJR000029967  
Transporter 2 EPA ID: Not reported  
Transporter 3 EPA ID: Not reported  
Transporter 4 EPA ID: Not reported  
Transporter 5 EPA ID: Not reported  
Transporter 6 EPA ID: Not reported  
Transporter 7 EPA ID: Not reported  
Transporter 8 EPA ID: Not reported  
Transporter 9 EPA ID: Not reported  
Transporter 10 EPA ID: Not reported  
Date Trans1 Transported Waste: 06/01/2010  
Date Trans2 Transported Waste: Not reported  
Date Trans3 Transported Waste: Not reported  
Date Trans4 Transported Waste: Not reported  
Date Trans5 Transported Waste: Not reported  
Date Trans6 Transported Waste: Not reported  
Date Trans7 Transported Waste: Not reported  
Date Trans8 Transported Waste: Not reported  
Date Trans9 Transported Waste: Not reported  
Date Trans10 Transported Waste: Not reported  
Date TSDf Received Waste: 06/01/2010  
TSDf EPA Facility Name: Not reported  
QTY Units: Not reported

Map ID  
Direction  
Distance  
Elevation

MAP FINDINGS

Site

Database(s)

EDR ID Number  
EPA ID Number

**BECTON DICKINSON & COMPANY (Continued)**

**1000416248**

Transporter SEQ ID: Not reported  
Transporter-1 Date: Not reported  
Waste SEQ ID: Not reported  
Waste Type Code 2: Not reported  
Waste Type Code 3: Not reported  
Waste Type Code 4: Not reported  
Waste Type Code 5: Not reported  
Waste Type Code 6: Not reported  
Date Accepted: Not reported  
Manifest Discrepancy Type: Not reported  
Data Entry Number: Not reported  
Was Load Rejected: FRANKLIN LAKES 074171884  
Reason Load Was Rejected: Not reported

Waste:  
Manifest Year: Not reported  
Waste Code: F001  
Hand Code: H141  
Quantity: 56700 P

Manifest Number: 005972291JJK  
EPA ID: NJD000304782  
Date Shipped: 05/21/2010  
TSDf EPA ID: NJD991291105  
Transporter EPA ID: NJR000029967  
Transporter 2 EPA ID: Not reported  
Transporter 3 EPA ID: Not reported  
Transporter 4 EPA ID: Not reported  
Transporter 5 EPA ID: Not reported  
Transporter 6 EPA ID: Not reported  
Transporter 7 EPA ID: Not reported  
Transporter 8 EPA ID: Not reported  
Transporter 9 EPA ID: Not reported  
Transporter 10 EPA ID: Not reported  
Date Trans1 Transported Waste: 05/21/2010  
Date Trans2 Transported Waste: Not reported  
Date Trans3 Transported Waste: Not reported  
Date Trans4 Transported Waste: Not reported  
Date Trans5 Transported Waste: Not reported  
Date Trans6 Transported Waste: Not reported  
Date Trans7 Transported Waste: Not reported  
Date Trans8 Transported Waste: Not reported  
Date Trans9 Transported Waste: Not reported  
Date Trans10 Transported Waste: Not reported  
Date TSDf Received Waste: 05/21/2010  
TSDf EPA Facility Name: Not reported  
QTY Units: Not reported  
Transporter SEQ ID: Not reported  
Transporter-1 Date: Not reported  
Waste SEQ ID: Not reported  
Waste Type Code 2: Not reported  
Waste Type Code 3: Not reported  
Waste Type Code 4: Not reported  
Waste Type Code 5: Not reported  
Waste Type Code 6: Not reported  
Date Accepted: Not reported  
Manifest Discrepancy Type: Not reported



Map ID  
Direction  
Distance  
Elevation

MAP FINDINGS

Site

Database(s)

EDR ID Number  
EPA ID Number

**BECTON DICKINSON & COMPANY (Continued)**

**1000416248**

Data Entry Number: Not reported  
Was Load Rejected: FRANKLIN LAKES 074171884  
Reason Load Was Rejected: Not reported

Waste:  
Manifest Year: Not reported  
Waste Code: F001  
Hand Code: H141  
Quantity: 66000 P

Manifest Number: 005972300JJK  
EPA ID: NJD000304782  
Date Shipped: 05/21/2010  
TSDF EPA ID: NJD991291105  
Transporter EPA ID: NJR000029967  
Transporter 2 EPA ID: Not reported  
Transporter 3 EPA ID: Not reported  
Transporter 4 EPA ID: Not reported  
Transporter 5 EPA ID: Not reported  
Transporter 6 EPA ID: Not reported  
Transporter 7 EPA ID: Not reported  
Transporter 8 EPA ID: Not reported  
Transporter 9 EPA ID: Not reported  
Transporter 10 EPA ID: Not reported  
Date Trans1 Transported Waste: 05/21/2010  
Date Trans2 Transported Waste: Not reported  
Date Trans3 Transported Waste: Not reported  
Date Trans4 Transported Waste: Not reported  
Date Trans5 Transported Waste: Not reported  
Date Trans6 Transported Waste: Not reported  
Date Trans7 Transported Waste: Not reported  
Date Trans8 Transported Waste: Not reported  
Date Trans9 Transported Waste: Not reported  
Date Trans10 Transported Waste: Not reported  
Date TSDF Received Waste: 05/21/2010  
TSDF EPA Facility Name: Not reported  
QTY Units: Not reported  
Transporter SEQ ID: Not reported  
Transporter-1 Date: Not reported  
Waste SEQ ID: Not reported  
Waste Type Code 2: Not reported  
Waste Type Code 3: Not reported  
Waste Type Code 4: Not reported  
Waste Type Code 5: Not reported  
Waste Type Code 6: Not reported  
Date Accepted: Not reported  
Manifest Discrepancy Type: Not reported  
Data Entry Number: Not reported  
Was Load Rejected: FRANKLIN LAKES 074171884  
Reason Load Was Rejected: Not reported

Waste:  
Manifest Year: Not reported  
Waste Code: F001  
Hand Code: H141  
Quantity: 59800 P

Map ID  
Direction  
Distance  
Elevation

MAP FINDINGS

Site

Database(s)

EDR ID Number  
EPA ID Number

**BECTON DICKINSON & COMPANY (Continued)**

**1000416248**

Manifest Number: 007354823JJK  
EPA ID: NJD000304782  
Date Shipped: 8/8/2013  
TSDf EPA ID: OHD045243706  
Transporter EPA ID: NJD054126164  
Transporter 2 EPA ID: Not reported  
Transporter 3 EPA ID: Not reported  
Transporter 4 EPA ID: Not reported  
Transporter 5 EPA ID: Not reported  
Transporter 6 EPA ID: Not reported  
Transporter 7 EPA ID: Not reported  
Transporter 8 EPA ID: Not reported  
Transporter 9 EPA ID: Not reported  
Transporter 10 EPA ID: Not reported  
Date Trans1 Transported Waste: Not reported  
Date Trans2 Transported Waste: Not reported  
Date Trans3 Transported Waste: Not reported  
Date Trans4 Transported Waste: Not reported  
Date Trans5 Transported Waste: Not reported  
Date Trans6 Transported Waste: Not reported  
Date Trans7 Transported Waste: Not reported  
Date Trans8 Transported Waste: Not reported  
Date Trans9 Transported Waste: Not reported  
Date Trans10 Transported Waste: Not reported  
Date TSDf Received Waste: Not reported  
TSDf EPA Facility Name: Not reported  
QTY Units: Not reported  
Transporter SEQ ID: Not reported  
Transporter-1 Date: Not reported  
Waste SEQ ID: Not reported  
Waste Type Code 2: Not reported  
Waste Type Code 3: Not reported  
Waste Type Code 4: Not reported  
Waste Type Code 5: Not reported  
Waste Type Code 6: Not reported  
Date Accepted: Not reported  
Manifest Discrepancy Type: Not reported  
Data Entry Number: Not reported  
Was Load Rejected: FRANKLIN LAKES 074171884  
Reason Load Was Rejected: Not reported

Waste:

Manifest Year: Not reported  
Waste Code: F001  
Hand Code: Not reported  
Quantity: 100.00 Pounds

Manifest Number: 000209564VES  
EPA ID: NJD000304782  
Date Shipped: 05/01/2009  
TSDf EPA ID: NJD980536593  
Transporter EPA ID: NJD080631369  
Transporter 2 EPA ID: Not reported  
Transporter 3 EPA ID: Not reported  
Transporter 4 EPA ID: Not reported  
Transporter 5 EPA ID: Not reported  
Transporter 6 EPA ID: Not reported

Map ID  
Direction  
Distance  
Elevation

MAP FINDINGS

Site

Database(s)

EDR ID Number  
EPA ID Number

**BECTON DICKINSON & COMPANY (Continued)**

**1000416248**

Transporter 7 EPA ID:	Not reported
Transporter 8 EPA ID:	Not reported
Transporter 9 EPA ID:	Not reported
Transporter 10 EPA ID:	Not reported
Date Trans1 Transported Waste:	05/01/2009
Date Trans2 Transported Waste:	Not reported
Date Trans3 Transported Waste:	Not reported
Date Trans4 Transported Waste:	Not reported
Date Trans5 Transported Waste:	Not reported
Date Trans6 Transported Waste:	Not reported
Date Trans7 Transported Waste:	Not reported
Date Trans8 Transported Waste:	Not reported
Date Trans9 Transported Waste:	Not reported
Date Trans10 Transported Waste:	Not reported
Date TSDF Received Waste:	05/18/2009
TSDF EPA Facility Name:	Not reported
QTY Units:	Not reported
Transporter SEQ ID:	Not reported
Transporter-1 Date:	Not reported
Waste SEQ ID:	Not reported
Waste Type Code 2:	Not reported
Waste Type Code 3:	Not reported
Waste Type Code 4:	Not reported
Waste Type Code 5:	Not reported
Waste Type Code 6:	Not reported
Date Accepted:	Not reported
Manifest Discrepancy Type:	Not reported
Data Entry Number:	Not reported
Was Load Rejected:	FRANKLIN LAKES 074171884
Reason Load Was Rejected:	Not reported
Waste:	
Manifest Year:	Not reported
Waste Code:	F002
Hand Code:	H141
Quantity:	6400 P
Manifest Number:	007354827JJK
EPA ID:	NJD000304782
Date Shipped:	11/25/2013
TSDF EPA ID:	OHD045243706
Transporter EPA ID:	NYD986969947
Transporter 2 EPA ID:	Not reported
Transporter 3 EPA ID:	Not reported
Transporter 4 EPA ID:	Not reported
Transporter 5 EPA ID:	Not reported
Transporter 6 EPA ID:	Not reported
Transporter 7 EPA ID:	Not reported
Transporter 8 EPA ID:	Not reported
Transporter 9 EPA ID:	Not reported
Transporter 10 EPA ID:	Not reported
Date Trans1 Transported Waste:	Not reported
Date Trans2 Transported Waste:	Not reported
Date Trans3 Transported Waste:	Not reported
Date Trans4 Transported Waste:	Not reported
Date Trans5 Transported Waste:	Not reported
Date Trans6 Transported Waste:	Not reported

Map ID  
Direction  
Distance  
Elevation

MAP FINDINGS

Site

Database(s)

EDR ID Number  
EPA ID Number

**BECTON DICKINSON & COMPANY (Continued)**

**1000416248**

Date Trans7 Transported Waste: Not reported  
Date Trans8 Transported Waste: Not reported  
Date Trans9 Transported Waste: Not reported  
Date Trans10 Transported Waste: Not reported  
Date TSDF Received Waste: Not reported  
TSDF EPA Facility Name: Not reported  
QTY Units: Not reported  
Transporter SEQ ID: Not reported  
Transporter-1 Date: Not reported  
Waste SEQ ID: Not reported  
Waste Type Code 2: Not reported  
Waste Type Code 3: Not reported  
Waste Type Code 4: Not reported  
Waste Type Code 5: Not reported  
Waste Type Code 6: Not reported  
Date Accepted: Not reported  
Manifest Discrepancy Type: Not reported  
Data Entry Number: Not reported  
Was Load Rejected: FRANKLIN LAKES 074171884  
Reason Load Was Rejected: Not reported

Waste:

Manifest Year: Not reported  
Waste Code: F001  
Hand Code: Not reported  
Quantity: 15.00 Cubic Yards

Manifest Number: 007354828JJK  
EPA ID: NJD000304782  
Date Shipped: 11/27/2013  
TSDF EPA ID: OHD045243706  
Transporter EPA ID: NYD986969947  
Transporter 2 EPA ID: Not reported  
Transporter 3 EPA ID: Not reported  
Transporter 4 EPA ID: Not reported  
Transporter 5 EPA ID: Not reported  
Transporter 6 EPA ID: Not reported  
Transporter 7 EPA ID: Not reported  
Transporter 8 EPA ID: Not reported  
Transporter 9 EPA ID: Not reported  
Transporter 10 EPA ID: Not reported  
Date Trans1 Transported Waste: Not reported  
Date Trans2 Transported Waste: Not reported  
Date Trans3 Transported Waste: Not reported  
Date Trans4 Transported Waste: Not reported  
Date Trans5 Transported Waste: Not reported  
Date Trans6 Transported Waste: Not reported  
Date Trans7 Transported Waste: Not reported  
Date Trans8 Transported Waste: Not reported  
Date Trans9 Transported Waste: Not reported  
Date Trans10 Transported Waste: Not reported  
Date TSDF Received Waste: Not reported  
TSDF EPA Facility Name: Not reported  
QTY Units: Not reported  
Transporter SEQ ID: Not reported  
Transporter-1 Date: Not reported  
Waste SEQ ID: Not reported

Map ID  
Direction  
Distance  
Elevation

MAP FINDINGS

Site

Database(s)

EDR ID Number  
EPA ID Number

**BECTON DICKINSON & COMPANY (Continued)**

**1000416248**

Waste Type Code 2: Not reported  
Waste Type Code 3: Not reported  
Waste Type Code 4: Not reported  
Waste Type Code 5: Not reported  
Waste Type Code 6: Not reported  
Date Accepted: Not reported  
Manifest Discrepancy Type: Not reported  
Data Entry Number: Not reported  
Was Load Rejected: FRANKLIN LAKES 074171884  
Reason Load Was Rejected: Not reported

Waste:

Manifest Year: Not reported  
Waste Code: F001  
Hand Code: Not reported  
Quantity: 26,300.00 Pounds

Manifest Number: 005972315JJK  
EPA ID: NJD000304782  
Date Shipped: 06/01/2010  
TSDf EPA ID: NJD991291105  
Transporter EPA ID: NJR000029967  
Transporter 2 EPA ID: Not reported  
Transporter 3 EPA ID: Not reported  
Transporter 4 EPA ID: Not reported  
Transporter 5 EPA ID: Not reported  
Transporter 6 EPA ID: Not reported  
Transporter 7 EPA ID: Not reported  
Transporter 8 EPA ID: Not reported  
Transporter 9 EPA ID: Not reported  
Transporter 10 EPA ID: Not reported  
Date Trans1 Transported Waste: 06/01/2010  
Date Trans2 Transported Waste: Not reported  
Date Trans3 Transported Waste: Not reported  
Date Trans4 Transported Waste: Not reported  
Date Trans5 Transported Waste: Not reported  
Date Trans6 Transported Waste: Not reported  
Date Trans7 Transported Waste: Not reported  
Date Trans8 Transported Waste: Not reported  
Date Trans9 Transported Waste: Not reported  
Date Trans10 Transported Waste: Not reported  
Date TSDf Received Waste: 06/01/2010  
TSDf EPA Facility Name: Not reported  
QTY Units: Not reported  
Transporter SEQ ID: Not reported  
Transporter-1 Date: Not reported  
Waste SEQ ID: Not reported  
Waste Type Code 2: Not reported  
Waste Type Code 3: Not reported  
Waste Type Code 4: Not reported  
Waste Type Code 5: Not reported  
Waste Type Code 6: Not reported  
Date Accepted: Not reported  
Manifest Discrepancy Type: Not reported  
Data Entry Number: Not reported  
Was Load Rejected: FRANKLIN LAKES 074171884  
Reason Load Was Rejected: Not reported

Map ID  
Direction  
Distance  
Elevation

MAP FINDINGS

Site

Database(s)

EDR ID Number  
EPA ID Number

**BECTON DICKINSON & COMPANY (Continued)**

**1000416248**

Waste:

Manifest Year: Not reported  
Waste Code: F001  
Hand Code: H141  
Quantity: 54160 P

Manifest Number: 005972326JJK  
EPA ID: NJD000304782  
Date Shipped: 06/01/2010  
TSDF EPA ID: NJD991291105  
Transporter EPA ID: NJR000029967  
Transporter 2 EPA ID: Not reported  
Transporter 3 EPA ID: Not reported  
Transporter 4 EPA ID: Not reported  
Transporter 5 EPA ID: Not reported  
Transporter 6 EPA ID: Not reported  
Transporter 7 EPA ID: Not reported  
Transporter 8 EPA ID: Not reported  
Transporter 9 EPA ID: Not reported  
Transporter 10 EPA ID: Not reported  
Date Trans1 Transported Waste: 06/01/2010  
Date Trans2 Transported Waste: Not reported  
Date Trans3 Transported Waste: Not reported  
Date Trans4 Transported Waste: Not reported  
Date Trans5 Transported Waste: Not reported  
Date Trans6 Transported Waste: Not reported  
Date Trans7 Transported Waste: Not reported  
Date Trans8 Transported Waste: Not reported  
Date Trans9 Transported Waste: Not reported  
Date Trans10 Transported Waste: Not reported  
Date TSDF Received Waste: 06/01/2010  
TSDF EPA Facility Name: Not reported  
QTY Units: Not reported  
Transporter SEQ ID: Not reported  
Transporter-1 Date: Not reported  
Waste SEQ ID: Not reported  
Waste Type Code 2: Not reported  
Waste Type Code 3: Not reported  
Waste Type Code 4: Not reported  
Waste Type Code 5: Not reported  
Waste Type Code 6: Not reported  
Date Accepted: Not reported  
Manifest Discrepancy Type: Not reported  
Data Entry Number: Not reported  
Was Load Rejected: FRANKLIN LAKES 074171884  
Reason Load Was Rejected: Not reported

Waste:

Manifest Year: Not reported  
Waste Code: F001  
Hand Code: H141  
Quantity: 59100 P

Map ID  
Direction  
Distance  
Elevation

MAP FINDINGS

Site

Database(s)

EDR ID Number  
EPA ID Number

**BECTON DICKINSON & COMPANY (Continued)**

**1000416248**

NY MANIFEST:

Name: BECTON DICKINSON  
Address: STANLEY ST  
City,State,Zip: EAST RUTHERFORD, NJ 07073  
Country: USA  
EPA ID: NJD000304782  
Facility Status: Not reported  
Location Address 1: STANLEY STREET  
Code: BP  
Location Address 2: Not reported  
Total Tanks: Not reported  
Location City: RUTHERFORD  
Location State: NJ  
Location Zip: 07070  
Location Zip 4: Not reported

NY MANIFEST:

EPAID: NJD000304782  
Mailing Name: BECTON DICKINSON  
Mailing Contact: BECTON DICKINSON  
Mailing Address 1: STANLEY STREET  
Mailing Address 2: Not reported  
Mailing City: RUTHERFORD  
Mailing State: NJ  
Mailing Zip: 07070  
Mailing Zip 4: Not reported  
Mailing Country: USA  
Mailing Phone: 2014603053

NY MANIFEST:

Document ID: Not reported  
Manifest Status: Not reported  
seq: Not reported  
Year: 2012  
Trans1 State ID: NJD054126164  
Trans2 State ID: Not reported  
Generator Ship Date: 06/27/2012  
Trans1 Recv Date: 06/27/2012  
Trans2 Recv Date: Not reported  
TSD Site Recv Date: 07/24/2012  
Part A Recv Date: Not reported  
Part B Recv Date: Not reported  
Generator EPA ID: NJD000304782  
Trans1 EPA ID: Not reported  
Trans2 EPA ID: Not reported  
TSD ID 1: NYD049836679  
TSD ID 2: Not reported  
Manifest Tracking Number: 009182101JJK  
Import Indicator: N  
Export Indicator: N  
Discr Quantity Indicator: N  
Discr Type Indicator: N  
Discr Residue Indicator: N  
Discr Partial Reject Indicator: N  
Discr Full Reject Indicator: N  
Manifest Ref Number: Not reported  
Alt Facility RCRA ID: Not reported

Map ID  
Direction  
Distance  
Elevation

MAP FINDINGS

Site

Database(s)

EDR ID Number  
EPA ID Number

**BECTON DICKINSON & COMPANY (Continued)**

**1000416248**

Alt Facility Sign Date: Not reported  
MGMT Method Type Code: H132  
Waste Code: Not reported  
Waste Code: Not reported  
Waste Code: Not reported  
Waste Code: Not reported  
Waste Code: Not reported  
Waste Code: Not reported  
Quantity: 2150.0  
Units: P - Pounds  
Number of Containers: 5.0  
Container Type: DM - Metal drums, barrels  
Handling Method: L Landfill.  
Specific Gravity: 1.0  
Waste Code: F001  
Waste Code 1\_2: Not reported  
Waste Code 1\_3: Not reported  
Waste Code 1\_4: Not reported  
Waste Code 1\_5: Not reported  
Waste Code 1\_6: Not reported

**AR248 309 GROVE STREET**  
**NNE 309 GROVE ST**  
**1/2-1 EAST RUTHERFORD BORO, NJ**  
**0.618 mi.**  
**3264 ft. Site 1 of 2 in cluster AR**

**NJ SHWS S109311511**  
**N/A**

**Relative:** SHWS:  
**Higher** Name: 309 GROVE STREET  
**Actual:** Address: 309 GROVE ST  
**67 ft.** City,State,Zip: EAST RUTHERFORD BORO, NJ  
Site ID: 82162  
Status: Closed  
Home Owner: No  
PI Number: G000023494  
  
Detail As Of April 2012:  
X Coord Site: Not reported  
X Coord PI: Not reported  
Y Coord Site: Not reported  
Y Coord PI: Not reported

**249 246 E PIERREPONT AVE**  
**South 246 PIERREPONT AVE**  
**1/2-1 RUTHERFORD BORO, NJ**  
**0.618 mi.**  
**3265 ft.**

**NJ SHWS S109312764**  
**N/A**

**Relative:** SHWS:  
**Lower** Name: 246 E PIERREPONT AVE  
**Actual:** Address: 246 PIERREPONT AVE  
**35 ft.** City,State,Zip: RUTHERFORD BORO, NJ  
Site ID: 84971  
Status: Closed  
Home Owner: No  
PI Number: G000041999



Map ID  
Direction  
Distance  
Elevation

MAP FINDINGS

Site

Database(s)

EDR ID Number  
EPA ID Number

**246 E PIERREPONT AVE (Continued)**

**S109312764**

Detail As Of April 2012:

X Coord Site: Not reported  
X Coord PI: Not reported  
Y Coord Site: Not reported  
Y Coord PI: Not reported

**AR250**  
**NNE**  
**1/2-1**  
**0.622 mi.**  
**3284 ft.**

**311 GROVE STREET**  
**311 GROVE ST**  
**EAST RUTHERFORD BORO, NJ 07073**  
**Site 2 of 2 in cluster AR**

**NJ SHWS 1010484102**  
**NJ NJEMS N/A**  
**FINDS**

**Relative:**  
**Higher**  
**Actual:**  
**67 ft.**

SHWS:  
Name: 311 GROVE STREET  
Address: 311 GROVE ST  
City,State,Zip: EAST RUTHERFORD BORO, NJ  
Site ID: 64316  
Status: Closed  
Home Owner: No  
PI Number: G000010818

Detail As Of April 2012:

X Coord Site: Not reported  
X Coord PI: Not reported  
Y Coord Site: Not reported  
Y Coord PI: Not reported

NJEMS:

Name: 311 GROVE STREET  
Address: 311 GROVE ST  
City,State,Zip: EAST RUTHERFORD BORO, NJ 07073  
Site Id: 64316  
Municipality: EAST RUTHERFORD BORO  
Municipality Name From Spatial Overlay: EAST RUTHERFORD BORO  
GNIS Civil Code For Municipality: 885201  
Municipal Code (NJ-1040): 0212  
X Coord: 602486  
Y Coord: 729619  
Coord System: NJ STATE PLANE (NAD83) - USFEET  
Coord Type: GPS  
Coord Orign: DEP-GIS  
State Standard Numeric Code From Spatial Overlay: 0212  
Unique Feature Number For Municipality From Spatial Overlay: 3400319510  
Eleven Digit Hydrologic Unit Code From Spatial Overlay: 02030103180  
Fourteen Digit Hydrologic Unit Code From Spatial Overlay: 02030103180070  
Watershed Management Area Number From Spatial Overlay: 05  
Watershed Management Area Name From Spatial Overlay: Hackensack, Hudson, and Pascack  
Water Region Code From Spatial Overlay: 1  
Water Region Name From Spatial Overlay: Northeast  
Sub Watershed Name From Overlay: Berrys Creek (below Paterson Ave)  
Watershed Name From Spatial Overlay: Hackensack R (below/incl Hirshfeld Bk)

FINDS:

Registry ID: 110031938651

Click Here:

Map ID  
 Direction  
 Distance  
 Elevation

MAP FINDINGS

Site

Database(s)

EDR ID Number  
 EPA ID Number

**311 GROVE STREET (Continued)**

**1010484102**

Environmental Interest/Information System:

NJ-NJEMS (New Jersey - New Jersey Environmental Management System).  
 The Department of Environmental Protection (NJDEP) manages large  
 databases of environmental information in this integrated system.

[Click this hyperlink](#) while viewing on your computer to access  
 additional FINDS: detail in the EDR Site Report.

**251**  
**NNW**  
**1/2-1**  
**0.623 mi.**  
**3289 ft.**

**109 BECKWITH PLACE**  
**109 BECKWITH PL**  
**RUTHERFORD BORO, NJ 07070**

**NJ SHWS 1010479228**  
**NJ NJEMS N/A**  
**FINDS**

**Relative:**  
**Higher**  
**Actual:**  
**89 ft.**

SHWS:  
 Name: 109 BECKWITH PLACE  
 Address: 109 BECKWITH PL  
 City,State,Zip: RUTHERFORD BORO, NJ  
 Site ID: 230258  
 Status: Closed  
 Home Owner: Yes  
 PI Number: 301308

Detail As Of April 2012:  
 X Coord Site: Not reported  
 X Coord PI: Not reported  
 Y Coord Site: Not reported  
 Y Coord PI: Not reported

NJEMS:  
 Name: 109 BECKWITH PLACE  
 Address: 109 BECKWITH PL  
 City,State,Zip: RUTHERFORD BORO, NJ 07070  
 Site Id: 230258  
 Municipality: RUTHERFORD BORO  
 Municipality Name From Spatial Overlay: RUTHERFORD BORO  
 GNIS Civil Code For Municipality: 885383  
 Municipal Code (NJ-1040): 0256  
 X Coord: 600813  
 Y Coord: 729404  
 Coord System: NJ STATE PLANE (NAD83) - USFEET  
 Coord Type: Approx. Addr. Match  
 Coord Origin: DEP-GIS  
 State Standard Numeric Code From Spatial Overlay: 0256  
 Unique Feature Number For Municipality From Spatial Overlay: 3400365280  
 Eleven Digit Hydrologic Unit Code From Spatial Overlay: 02030103180  
 Fourteen Digit Hydrologic Unit Code From Spatial Overlay: 02030103180070  
 Watershed Management Area Number From Spatial Overlay: 05  
 Watershed Management Area Name From Spatial Overlay: Hackensack, Hudson, and Pascack  
 Water Region Code From Spatial Overlay: 1  
 Water Region Name From Spatial Overlay: Northeast  
 Sub Watershed Name From Overlay: Berrys Creek (below Paterson Ave)  
 Watershed Name From Spatial Overlay: Hackensack R (below/incl Hirshfeld Bk)

FINDS:  
 Registry ID: 110032120498

Map ID  
 Direction  
 Distance  
 Elevation

MAP FINDINGS

Site

Database(s)

EDR ID Number  
 EPA ID Number

**109 BECKWITH PLACE (Continued)**

**1010479228**

Click Here:

Environmental Interest/Information System:

NJ-NJEMS (New Jersey - New Jersey Environmental Management System).  
 The Department of Environmental Protection (NJDEP) manages large  
 databases of environmental information in this integrated system.

[Click this hyperlink](#) while viewing on your computer to access  
 additional FINDS: detail in the EDR Site Report.

**252**  
**North**  
**1/2-1**  
**0.626 mi.**  
**3304 ft.**

**118 MOZART STREET**  
**118 MOZART ST**  
**EAST RUTHERFORD, NJ 07073**

**NJ SHWS** **S118969282**  
**NJ NJEMS** **N/A**  
**NJ Release**

**Relative:**  
**Higher**  
**Actual:**  
**62 ft.**

SHWS:  
 Name: 118 MOZART STREET  
 Address: 118 MOZART ST  
 City,State,Zip: EAST RUTHERFORD BORO, NJ  
 Site ID: 595667  
 Status: Closed  
 Home Owner: Yes  
 PI Number: 748420

Detail As Of April 2012:

X Coord Site: Not reported  
 X Coord PI: Not reported  
 Y Coord Site: Not reported  
 Y Coord PI: Not reported

NJEMS:

Name: 118 MOZART STREET  
 Address: 118 MOZART ST  
 City,State,Zip: EAST RUTHERFORD, NJ 07073  
 Site Id: 595667  
 Municipality: EAST RUTHERFORD BORO  
 Municipality Name From Spatial Overlay: EAST RUTHERFORD BORO  
 GNIS Civil Code For Municipality: 885201  
 Municipal Code (NJ-1040): 0212  
 X Coord: 601998  
 Y Coord: 729783  
 Coord System: NJ STATE PLANE (NAD83) - USFEET  
 Coord Type: Exact Address Match  
 Coord Origin: DEP-GIS  
 State Standard Numeric Code From Spatial Overlay: 0212  
 Unique Feature Number For Municipality From Spatial Overlay: 3400319510  
 Eleven Digit Hydrologic Unit Code From Spatial Overlay: 02030103180  
 Fourteen Digit Hydrologic Unit Code From Spatial Overlay: 02030103180070  
 Watershed Management Area Number From Spatial Overlay: 05  
 Watershed Management Area Name From Spatial Overlay: Hackensack, Hudson, and Pascack  
 Water Region Code From Spatial Overlay: 1  
 Water Region Name From Spatial Overlay: Northeast  
 Sub Watershed Name From Overlay: Berrys Creek (below Paterson Ave)  
 Watershed Name From Spatial Overlay: Hackensack R (below/incl Hirshfeld Bk)

NJ Release:

Name: Not reported

Map ID  
Direction  
Distance  
Elevation

MAP FINDINGS

Site

Database(s)

EDR ID Number  
EPA ID Number

118 MOZART STREET (Continued)

S118969282

Address: 118 MOZART ST  
City,State,Zip: EAST RUTHERFORD BORO, NJ 07073  
Facility Type: Residential  
Facility Phone: Not reported  
Incident Date: 11/17/2016  
Incident Time: Not reported  
Trenton Dispatch Log Number: 624786  
Case Number: 16-12-05-1115-17  
Date Received: 12/05/2016  
Nature of Incident: Not reported  
Operator: Not reported  
Incident Type: Underground Storage Tank  
Incident Location: RESIDENCE  
Location: Not reported  
Other Location: Not reported  
Contact Name: ROBERT FORTE  
Caller Name: Not reported  
Caller Title: Not reported  
Caller Address: Not reported  
Caller City,St,Zip: Not reported  
Caller Telephone: Not reported  
Substance(s): Not reported  
Substance Type: Not reported  
Substance Identity: Not reported  
CAS Number: Not reported  
A310 Letter: Not reported  
TCPA Chemical: Not reported  
Hazrds Material: Not reported  
COMU: Not reported  
Ref. Code: Not reported  
Amt Released: Not reported  
Contained: Not reported  
Release Type: Not reported  
Release VE: Not reported  
Injuries: No  
Public Exposure: No  
Facility Evacuation: No  
Police at Scene: No  
Firemen at Scene: No  
Contamination of: Not reported  
Receiving Water: Not reported  
Status at Spill: Not reported  
NJ Spill Date: Not reported  
NJ Spill Time: Not reported  
NJ Spill Name: Not reported  
NJ Spill Title: Not reported  
NJ Spill Phone: Not reported  
Other Date: Not reported  
Other Time: Not reported  
Other Name: Not reported  
Other Title: Not reported  
Other Telephone: Not reported  
Public Evacuation: No  
Assistance Requested: Not reported  
Wind Direction/Speed: Not reported  
Local Municipality Notified: Not reported  
Local Municipality Name: Not reported

Map ID  
Direction  
Distance  
Elevation

MAP FINDINGS

Site

Database(s)

EDR ID Number  
EPA ID Number

118 MOZART STREET (Continued)

S118969282

Local Municipality Title:	Not reported
Local Municipality Telephone:	Not reported
Local Municipality Date:	Not reported
Local Municipality Time:	Not reported
Incident Description:	Not reported
Incident Name:	Not reported
Incident Referred To:	Not reported
Incident Region:	Not reported
Incident Telephone:	Not reported
Incident Date:	Not reported
Incident time:	Not reported
Incident ITM:	Not reported
Comments:	Not reported
Date A310 Letter Printed:	Not reported
Date Local Authority Was Notified:	Not reported
Date Updated:	Not reported
Date Report Faxed to Local Authority:	Not reported
Local Authority Notification Date:	Not reported
Rep Receive Date:	12/05/2016
Reporter Type:	Other
Reporter Name:	REDACTED
Reporter Title:	REDACTED
Reporter Org:	REDACTED
Reporter Address:	Not reported
Reporter City,St,Zip:	Not reported
Reporter County:	Not reported
Incident Status:	Terminated
Incident Category Source:	Other
Incident Source Name:	ROBERT FORTE
Incident Source Address:	225 PATERSON AVE
Incident Source Address 2:	Not reported
Incident Source City,St,Zip:	Wallington Boro, NJ 07057
Incident Source County:	Bergen
DEP Requested:	No
Confidential:	Not reported
Notify Type:	Not reported
Road Closed:	Not reported
Direction:	Not reported
Responsible Party:	Not reported
Responsible Party Name:	Not reported
Responsible Party Contact:	Not reported
Responsible Party Title:	Not reported
Responsible Party Phone:	Not reported
Responsible Party Street:	Not reported
Responsible Party County:	Not reported
Responsible Party City,St,Zip:	Not reported
Memo. Of Understanding:	Not reported
Drill/trng Exercise:	Not reported
Hazardous:	Not reported

Map ID  
 Direction  
 Distance  
 Elevation

MAP FINDINGS

EDR ID Number  
 EPA ID Number

**253**  
**West**  
**1/2-1**  
**0.636 mi.**  
**3356 ft.**

**75 VREELAND AVENUE**  
**75 VREELAND AVE**  
**RUTHERFORD BORO, NJ 07070**

**NJ SHWS S108265201**  
**NJ NJEMS N/A**  
**NJ Release**

**Relative:**  
**Higher**  
**Actual:**  
**93 ft.**

**SHWS:**  
 Name: 75 VREELAND AVENUE  
 Address: 75 VREELAND AVE  
 City,State,Zip: RUTHERFORD BORO, NJ  
 Site ID: 342582  
 Status: Closed  
 Home Owner: No  
 PI Number: 423681

Detail As Of April 2012:  
 X Coord Site: Not reported  
 X Coord PI: Not reported  
 Y Coord Site: Not reported  
 Y Coord PI: Not reported

**NJEMS:**  
 Name: 75 VREELAND AVENUE  
 Address: 75 VREELAND AVE  
 City,State,Zip: RUTHERFORD BORO, NJ 07070  
 Site Id: 342582  
 Municipality: RUTHERFORD BORO  
 Municipality Name From Spatial Overlay: RUTHERFORD BORO  
 GNIS Civil Code For Municipality: 885383  
 Municipal Code (NJ-1040): 0256  
 X Coord: 598560  
 Y Coord: 725892  
 Coord System: NJ STATE PLANE (NAD83) - USFEET  
 Coord Type: GIS Parcel Centroid  
 Coord Orign: DEP-GIS  
 State Standard Numeric Code From Spatial Overlay: 0256  
 Unique Feature Number For Municipality From Spatial Overlay: 3400365280  
 Eleven Digit Hydrologic Unit Code From Spatial Overlay: 02030103150  
 Fourteen Digit Hydrologic Unit Code From Spatial Overlay: 02030103150030  
 Watershed Management Area Number From Spatial Overlay: 04  
 Watershed Management Area Name From Spatial Overlay: Lower Passaic and Saddle  
 Water Region Code From Spatial Overlay: 1  
 Water Region Name From Spatial Overlay: Northeast  
 Sub Watershed Name From Overlay: Passaic R Lwr (Second R to Saddle R)  
 Watershed Name From Spatial Overlay: Passaic River Lower (Nwk Bay to Saddle)

**NJ Release:**  
 Name: Not reported  
 Address: 75 RT VREELAND AVENUE  
 City,State,Zip: RUTHERFORD BORO, NJ 07070  
 Facility Type: Residential  
 Facility Phone: Not reported  
 Incident Date: 11/06/2006  
 Incident Time: Not reported  
 Trenton Dispatch Log Number: 211086  
 Case Number: 06-11-06-1207-08  
 Date Received: 11/06/2006  
 Nature of Incident: Not reported  
 Operator: Not reported

Map ID  
Direction  
Distance  
Elevation

MAP FINDINGS

Site

Database(s)

EDR ID Number  
EPA ID Number

75 VREELAND AVENUE (Continued)

S108265201

Incident Type:	Underground Storage Tank
Incident Location:	RESIDENCE
Location:	Not reported
Other Location:	Not reported
Contact Name:	DAVID MICCI
Caller Name:	Not reported
Caller Title:	Not reported
Caller Address:	Not reported
Caller City,St,Zip:	Not reported
Caller Telephone:	Not reported
Substance(s):	Not reported
Substance Type:	Not reported
Substance Identity:	Not reported
CAS Number:	Not reported
A310 Letter:	Not reported
TCPA Chemical:	Not reported
Hazrds Material:	Not reported
COMU:	Not reported
Ref. Code:	Not reported
Amt Released:	Not reported
Contained:	Not reported
Release Type:	Not reported
Release VE:	Not reported
Injuries:	No
Public Exposure:	No
Facility Evacuation:	No
Police at Scene:	No
Firemen at Scene:	No
Contamination of:	Not reported
Receiving Water:	Not reported
Status at Spill:	Not reported
NJ Spill Date:	Not reported
NJ Spill Time:	Not reported
NJ Spill Name:	Not reported
NJ Spill Title:	Not reported
NJ Spill Phone:	Not reported
Other Date:	Not reported
Other Time:	Not reported
Other Name:	Not reported
Other Title:	Not reported
Other Telephone:	Not reported
Public Evacuation:	No
Assistance Requested:	Not reported
Wind Direction/Speed:	Not reported
Local Municipality Notified:	Not reported
Local Municipality Name:	Not reported
Local Municipality Title:	Not reported
Local Municipality Telephone:	Not reported
Local Municipality Date:	Not reported
Local Municipality Time:	Not reported
Incident Description:	Not reported
Incident Name:	Not reported
Incident Referred To:	Not reported
Incident Region:	Not reported
Incident Telephone:	Not reported
Incident Date:	Not reported
Incident time:	Not reported

Map ID  
 Direction  
 Distance  
 Elevation

MAP FINDINGS

Site

Database(s)

EDR ID Number  
 EPA ID Number

**75 VREELAND AVENUE (Continued)**

**S108265201**

Incident ITM: Not reported  
 Comments: Not reported  
 Date A310 Letter Printed: Not reported  
 Date Local Authority Was Notified: Not reported  
 Date Updated: Not reported  
 Date Report Faxed to Local Authority: Not reported  
 Local Authority Notification Date: Not reported  
 Rep Receive Date: 11/06/2006  
 Reporter Type: Other  
 Reporter Name: REDACTED  
 Reporter Title: REDACTED  
 Reporter Org: REDACTED  
 Reporter Address: Not reported  
 Reporter City,St,Zip: Not reported  
 Reporter County: Not reported  
 Incident Status: Terminated  
 Incident Category Source: Other  
 Incident Source Name: DAVID MICCI  
 Incident Source Address: 381 PARK AVENUE  
 Incident Source Address 2: Not reported  
 Incident Source City,St,Zip: Rutherford Boro, NJ 07070  
 Incident Source County: Bergen  
 DEP Requested: No  
 Confidential: Not reported  
 Notify Type: Not reported  
 Road Closed: No  
 Direction: Not reported  
 Responsible Party: Not reported  
 Responsible Party Name: Not reported  
 Responsible Party Contact: Not reported  
 Responsible Party Title: Not reported  
 Responsible Party Phone: Not reported  
 Responsible Party Street: Not reported  
 Responsible Party County: Not reported  
 Responsible Party City,St,Zip: Not reported  
 Memo. Of Understanding: Not reported  
 Drill/trng Exercise: Not reported  
 Hazardous: Not reported

**254**  
**South**  
**1/2-1**  
**0.637 mi.**  
**3363 ft.**

**267 EAST PIERREPONT AVENUE**  
**267 E PIERREPONT AVE**  
**RUTHERFORD BORO, NJ**

**NJ SHWS S116227645**  
**N/A**

**Relative:**  
**Lower**

SHWS:  
 Name: 267 EAST PIERREPONT AVENUE  
 Address: 267 E PIERREPONT AVE  
 City,State,Zip: RUTHERFORD BORO, NJ  
 Site ID: 477159  
 Status: Closed  
 Home Owner: Yes  
 PI Number: 601890

**Actual:**  
**13 ft.**

Detail As Of April 2012:  
 X Coord Site: Not reported  
 X Coord PI: Not reported  
 Y Coord Site: Not reported



Map ID  
Direction  
Distance  
Elevation

MAP FINDINGS

Site

Database(s)

EDR ID Number  
EPA ID Number

267 EAST PIERREPONT AVENUE (Continued)

S116227645

Y Coord Pl: Not reported

255  
WSW  
1/2-1  
0.637 mi.  
3365 ft.

11 WEST PIERREPONT AVENUE  
11 W PIERREPONT AVE  
RUTHERFORD BORO, NJ

NJ SHWS S111007064  
NJ Release N/A

Relative:  
Higher  
Actual:  
85 ft.

SHWS:  
Name: 11 WEST PIERREPONT AVENUE  
Address: 11 W PIERREPONT AVE  
City,State,Zip: RUTHERFORD BORO, NJ  
Site ID: 442772  
Status: Closed  
Home Owner: Yes  
PI Number: 556607

Detail As Of April 2012:

X Coord Site: Not reported  
X Coord Pl: Not reported  
Y Coord Site: Not reported  
Y Coord Pl: Not reported

NJ Release:

Name: Not reported  
Address: 11 WEST PIERREPONT AVE  
City,State,Zip: RUTHERFORD BORO, NJ 07070  
Facility Type: Residential  
Facility Phone: Not reported  
Incident Date: 01/20/2011  
Incident Time: Not reported  
Trenton Dispatch Log Number: 376936  
Case Number: 11-01-25-1107-36  
Date Received: 01/25/2011  
Nature of Incident: Not reported  
Operator: Not reported  
Incident Type: Underground Storage Tank  
Incident Location: RESIDENCE  
Location: Not reported  
Other Location: Not reported  
Contact Name: OLEH NABYT  
Caller Name: Not reported  
Caller Title: Not reported  
Caller Address: Not reported  
Caller City,St,Zip: Not reported  
Caller Telephone: Not reported  
Substance(s): Not reported  
Substance Type: Not reported  
Substance Identity: Not reported  
CAS Number: Not reported  
A310 Letter: Not reported  
TCPA Chemical: Not reported  
Hazrds Material: Not reported  
COMU: Not reported  
Ref. Code: Not reported  
Amt Released: Not reported  
Contained: Not reported  
Release Type: Not reported

Map ID  
Direction  
Distance  
Elevation

MAP FINDINGS

Site

Database(s)

EDR ID Number  
EPA ID Number

11 WEST PIERREPONT AVENUE (Continued)

S111007064

Release VE:	Not reported
Injuries:	No
Public Exposure:	No
Facility Evacuation:	No
Police at Scene:	No
Firemen at Scene:	No
Contamination of:	Not reported
Receiving Water:	Not reported
Status at Spill:	Not reported
NJ Spill Date:	Not reported
NJ Spill Time:	Not reported
NJ Spill Name:	Not reported
NJ Spill Title:	Not reported
NJ Spill Phone:	Not reported
Other Date:	Not reported
Other Time:	Not reported
Other Name:	Not reported
Other Title:	Not reported
Other Telephone:	Not reported
Public Evacuation:	No
Assistance Requested:	Not reported
Wind Direction/Speed:	Not reported
Local Municipality Notified:	Not reported
Local Municipality Name:	Not reported
Local Municipality Title:	Not reported
Local Municipality Telephone:	Not reported
Local Municipality Date:	Not reported
Local Municipality Time:	Not reported
Incident Description:	Not reported
Incident Name:	Not reported
Incident Referred To:	Not reported
Incident Region:	Not reported
Incident Telephone:	Not reported
Incident Date:	Not reported
Incident time:	Not reported
Incident ITM:	Not reported
Comments:	Not reported
Date A310 Letter Printed:	Not reported
Date Local Authority Was Notified:	Not reported
Date Updated:	Not reported
Date Report Faxed to Local Authority:	Not reported
Local Authority Notification Date:	Not reported
Rep Receive Date:	01/25/2011
Reporter Type:	Other
Reporter Name:	REDACTED
Reporter Title:	REDACTED
Reporter Org:	REDACTED
Reporter Address:	Not reported
Reporter City,St,Zip:	Not reported
Reporter County:	Not reported
Incident Status:	Terminated
Incident Category Source:	Other
Incident Source Name:	OLEH NABYT
Incident Source Address:	235 MANHATTAN AVE APT 4
Incident Source Address 2:	Not reported
Incident Source City,St,Zip:	Jersey City, NJ 07307
Incident Source County:	Hudson

Map ID  
 Direction  
 Distance  
 Elevation

MAP FINDINGS

Site

Database(s)

EDR ID Number  
 EPA ID Number

**11 WEST PIERREPONT AVENUE (Continued)**

**S111007064**

DEP Requested: No  
 Confidential: Not reported  
 Notify Type: Not reported  
 Road Closed: Not reported  
 Direction: Not reported  
 Responsible Party: Not reported  
 Responsible Party Name: Not reported  
 Responsible Party Contact: Not reported  
 Responsible Party Title: Not reported  
 Responsible Party Phone: Not reported  
 Responsible Party Street: Not reported  
 Responsible Party County: Not reported  
 Responsible Party City,St,Zip: Not reported  
 Memo. Of Understanding: Not reported  
 Drill/trng Exercise: Not reported  
 Hazardous: Not reported

**256**  
**SSW**  
**1/2-1**  
**0.642 mi.**  
**3390 ft.**

**267 SYLVAN STREET**  
**267 SYLVAN ST**  
**RUTHERFORD BORO, NJ 07070**

**NJ SHWS S1110026322**  
**NJ NJEMS N/A**  
**NJ Release**

**Relative:**  
**Higher**  
**Actual:**  
**103 ft.**

**SHWS:**  
 Name: 267 SYLVAN STREET  
 Address: 267 SYLVAN ST  
 City,State,Zip: RUTHERFORD BORO, NJ  
 Site ID: 404044  
 Status: Closed  
 Home Owner: Yes  
 PI Number: 505519

**Detail As Of April 2012:**  
 X Coord Site: Not reported  
 X Coord PI: Not reported  
 Y Coord Site: Not reported  
 Y Coord PI: Not reported

**NJEMS:**  
 Name: 267 SYLVAN STREET  
 Address: 267 SYLVAN ST  
 City,State,Zip: RUTHERFORD BORO, NJ 07070  
 Site Id: 404044  
 Municipality: RUTHERFORD BORO  
 Municipality Name From Spatial Overlay: RUTHERFORD BORO  
 GNIS Civil Code For Municipality: 885383  
 Municipal Code (NJ-1040): 0256  
 X Coord: 600260  
 Y Coord: 723490  
 Coord System: NJ STATE PLANE (NAD83) - USFEET  
 Coord Type: GIS Parcel Centroid  
 Coord Origin: DEP-GIS  
 State Standard Numeric Code From Spatial Overlay: 0256  
 Unique Feature Number For Municipality From Spatial Overlay: 3400365280  
 Eleven Digit Hydrologic Unit Code From Spatial Overlay: 02030103180  
 Fourteen Digit Hydrologic Unit Code From Spatial Overlay: 02030103180070  
 Watershed Management Area Number From Spatial Overlay: 05  
 Watershed Management Area Name From Spatial Overlay: Hackensack, Hudson, and Pascack

Map ID  
Direction  
Distance  
Elevation

MAP FINDINGS

Site

Database(s)

EDR ID Number  
EPA ID Number

**267 SYLVAN STREET (Continued)**

**S110026322**

Water Region Code From Spatial Overlay: 1  
Water Region Name From Spatial Overlay: Northeast  
Sub Watershed Name From Overlay: Berrys Creek (below Paterson Ave)  
Watershed Name From Spatial Overlay: Hackensack R (below/incl Hirshfeld Bk)

**NJ Release:**

Name: Not reported  
Address: 267 SYLVAN ST  
City,State,Zip: RUTHERFORD BORO, NJ 07070  
Facility Type: Residential  
Facility Phone: Not reported  
Incident Date: 06/22/2009  
Incident Time: Not reported  
Trenton Dispatch Log Number: 316548  
Case Number: 09-06-22-1119-56  
Date Received: 06/22/2009  
Nature of Incident: Not reported  
Operator: Not reported  
Incident Type: Underground Storage Tank  
Incident Location: RESIDENCE  
Location: Not reported  
Other Location: Not reported  
Contact Name: OLGA BLANCO  
Caller Name: Not reported  
Caller Title: Not reported  
Caller Address: Not reported  
Caller City,St,Zip: Not reported  
Caller Telephone: Not reported  
Substance(s): Not reported  
Substance Type: Not reported  
Substance Identity: Not reported  
CAS Number: Not reported  
A310 Letter: Not reported  
TCPA Chemical: Not reported  
Hazrds Material: Not reported  
COMU: Not reported  
Ref. Code: Not reported  
Amt Released: Not reported  
Contained: Not reported  
Release Type: Not reported  
Release VE: Not reported  
Injuries: No  
Public Exposure: No  
Facility Evacuation: No  
Police at Scene: No  
Firemen at Scene: No  
Contamination of: Not reported  
Receiving Water: Not reported  
Status at Spill: Not reported  
NJ Spill Date: Not reported  
NJ Spill Time: Not reported  
NJ Spill Name: Not reported  
NJ Spill Title: Not reported  
NJ Spill Phone: Not reported  
Other Date: Not reported  
Other Time: Not reported  
Other Name: Not reported

Map ID  
Direction  
Distance  
Elevation

MAP FINDINGS

Site

Database(s)

EDR ID Number  
EPA ID Number

**267 SYLVAN STREET (Continued)**

**S110026322**

Other Title:	Not reported
Other Telephone:	Not reported
Public Evacuation:	No
Assistance Requested:	Not reported
Wind Direction/Speed:	Not reported
Local Municipality Notified:	Not reported
Local Municipality Name:	Not reported
Local Municipality Title:	Not reported
Local Municipality Telephone:	Not reported
Local Municipality Date:	Not reported
Local Municipality Time:	Not reported
Incident Description:	Not reported
Incident Name:	Not reported
Incident Referred To:	Not reported
Incident Region:	Not reported
Incident Telephone:	Not reported
Incident Date:	Not reported
Incident time:	Not reported
Incident ITM:	Not reported
Comments:	Not reported
Date A310 Letter Printed:	Not reported
Date Local Authority Was Notified:	Not reported
Date Updated:	Not reported
Date Report Faxed to Local Authority:	Not reported
Local Authority Notification Date:	Not reported
Rep Receive Date:	06/22/2009
Reporter Type:	Other
Reporter Name:	REDACTED
Reporter Title:	REDACTED
Reporter Org:	REDACTED
Reporter Address:	Not reported
Reporter City,St,Zip:	Not reported
Reporter County:	Not reported
Incident Status:	Terminated
Incident Category Source:	Other
Incident Source Name:	OLGA BLANCO
Incident Source Address:	267 SYLVAN ST
Incident Source Address 2:	Not reported
Incident Source City,St,Zip:	Rutherford Boro, NJ 07070
Incident Source County:	Bergen
DEP Requested:	No
Confidential:	Not reported
Notify Type:	Not reported
Road Closed:	No
Direction:	Not reported
Responsible Party:	Not reported
Responsible Party Name:	Not reported
Responsible Party Contact:	Not reported
Responsible Party Title:	Not reported
Responsible Party Phone:	Not reported
Responsible Party Street:	Not reported
Responsible Party County:	Not reported
Responsible Party City,St,Zip:	Not reported
Memo. Of Understanding:	Not reported
Drill/trng Exercise:	Not reported
Hazardous:	Not reported

Map ID  
Direction  
Distance  
Elevation

MAP FINDINGS

Site

Database(s)

EDR ID Number  
EPA ID Number

257  
North  
1/2-1  
0.643 mi.  
3395 ft.

NJ SHWS U003947889  
NJ UST N/A

Relative:  
Lower  
Actual:  
60 ft.

SHWS:  
Name: DOMINICK GENARIO  
Address: 411 RAILROAD AVE  
City,State,Zip: EAST RUTHERFORD BORO, NJ  
Site ID: 59130  
Status: Closed  
Home Owner: No  
PI Number: 90088

Detail As Of April 2012:  
X Coord Site: Not reported  
X Coord PI: Not reported  
Y Coord Site: Not reported  
Y Coord PI: Not reported

UST:  
Facility ID: 90088

Contact:  
Owner Name: DOMINICK GENARIO  
Organization: DOMINICK GENARIO  
Contact Type(UST Reg): Facility Operator  
Contact Address (UST Reg): 260 UNION AVE  
Contact Address 2 (UST Reg): Not reported  
Contact City,St,Zip (UST Reg): Wood-Ridge, NJ 07075

Owner Name: DOMINICK GENARIO  
Organization: DOMINICK GENARIO  
Contact Type(UST Reg): Tank Owner  
Contact Address (UST Reg): 260 UNION AVE  
Contact Address 2 (UST Reg): Not reported  
Contact City,St,Zip (UST Reg): Wood-Ridge, NJ 07075

Tanks:  
Tank Id: TANK-2  
Tank Number: 0001  
Tank Status: **Removed**  
Tank Status Date: 08/13/2001  
Install Date: 01/01/1944  
Tank Contents: Leaded Gasoline  
Tank Size: 2000  
Tank Compliance: No  
Overfill: Not reported  
Compliance Monitoring?: No  
Overfill Protection: Not reported  
Spill Containment: Not reported  
Tank Wellhead Protection: Not reported  
Tank/Pipe Construction Type: Pipe Bare steel  
Tank/Pipe Construction Type: Tank Bare steel  
Tank/Pipe Monitor: Pipe None  
Tank/Pipe Monitor: Tank None

Map ID  
Direction  
Distance  
Elevation

MAP FINDINGS

Site

Database(s)

EDR ID Number  
EPA ID Number

**DOMINICK GENARIO (Continued)**

**U003947889**

Tank Id: TANK-4  
Tank Number: 0003  
**Tank Status: Removed**  
Tank Status Date: 08/14/2001  
Install Date: 01/01/1944  
Tank Contents: Medium Diesel Fuel (No. 2-D)  
Tank Size: 3000  
Tank Compliance: No  
Overfill: Not reported  
Compliance Monitoring?: No  
Overfill Protection: Not reported  
Spill Containment: Not reported  
Tank Wellhead Protection: Not reported  
Tank/Pipe Construction Type: Tank Bare steel  
Tank/Pipe Construction Type: Pipe Bare steel  
Tank/Pipe Monitor: Pipe None  
Tank/Pipe Monitor: Tank None

Tank Id: TANK-5  
Tank Number: 0004  
**Tank Status: Removed**  
Tank Status Date: 08/14/2001  
Install Date: 01/01/1944  
Tank Contents: Medium Diesel Fuel (No. 2-D)  
Tank Size: 2000  
Tank Compliance: No  
Overfill: Not reported  
Compliance Monitoring?: No  
Overfill Protection: Not reported  
Spill Containment: Not reported  
Tank Wellhead Protection: Not reported  
Tank/Pipe Construction Type: Tank Bare steel  
Tank/Pipe Construction Type: Pipe Bare steel  
Tank/Pipe Monitor: Pipe None  
Tank/Pipe Monitor: Tank None

**AS258**     **70 WASHINGTON PLACE**  
**NNE**     **70 WASHINGTON PL**  
**1/2-1**     **EAST RUTHERFORD, NJ 07073**  
**0.647 mi.**  
**3416 ft.**     **Site 1 of 2 in cluster AS**

**NJ SHWS**     **S123118801**  
**NJ NJEMS**     **N/A**  
**NJ Release**

**Relative:**     SHWS:  
**Higher**     Name:     70 WASHINGTON PLACE  
Address:     70 WASHINGTON PL  
**Actual:**     City,State,Zip:     EAST RUTHERFORD BORO, NJ  
**86 ft.**     Site ID:     624737  
Status:     Closed  
Home Owner:     Yes  
PI Number:     795481  
  
Detail As Of April 2012:  
X Coord Site:     Not reported  
X Coord PI:     Not reported  
Y Coord Site:     Not reported  
Y Coord PI:     Not reported

Map ID  
Direction  
Distance  
Elevation

MAP FINDINGS

Site

Database(s)

EDR ID Number  
EPA ID Number

70 WASHINGTON PLACE (Continued)

S123118801

NJEMS:

Name:	70 WASHINGTON PLACE
Address:	70 WASHINGTON PL
City,State,Zip:	EAST RUTHERFORD, NJ 07073
Site Id:	624737
Municipality:	EAST RUTHERFORD BORO
Municipality Name From Spatial Overlay:	EAST RUTHERFORD BORO
GNIS Civil Code For Municipality:	885201
Municipal Code (NJ-1040):	0212
X Coord:	603382.91124999907
Y Coord:	729543.96124999202
Coord System:	NJ STATE PLANE (NAD83) - USFEET
Coord Type:	Exact Address Match
Coord Origin:	DEP-SRP-GIS
State Standard Numeric Code From Spatial Overlay:	0212
Unique Feature Number For Municipality From Spatial Overlay:	3400319510
Eleven Digit Hydrologic Unit Code From Spatial Overlay:	02030103180
Fourteen Digit Hydrologic Unit Code From Spatial Overlay:	02030103180070
Watershed Management Area Number From Spatial Overlay:	05
Watershed Management Area Name From Spatial Overlay:	Hackensack, Hudson, and Pascack
Water Region Code From Spatial Overlay:	1
Water Region Name From Spatial Overlay:	Northeast
Sub Watershed Name From Overlay:	Berrys Creek (below Paterson Ave)
Watershed Name From Spatial Overlay:	Hackensack R (below/incl Hirshfeld Bk)

NJ Release:

Name:	Not reported
Address:	70 WASHINGTON PLACE
City,State,Zip:	EAST RUTHERFORD BORO, NJ 07073
Facility Type:	Residential
Facility Phone:	Not reported
Incident Date:	07/12/2018
Incident Time:	Not reported
Trenton Dispatch Log Number:	682770
Case Number:	18-07-12-1417-07
Date Received:	07/12/2018
Nature of Incident:	Not reported
Operator:	Not reported
Incident Type:	Underground Storage Tank
Incident Location:	RESIDENCE
Location:	Not reported
Other Location:	Not reported
Contact Name:	Not reported
Caller Name:	Not reported
Caller Title:	Not reported
Caller Address:	Not reported
Caller City,St,Zip:	Not reported
Caller Telephone:	Not reported
Substance(s):	Not reported
Substance Type:	Not reported
Substance Identity:	Not reported
CAS Number:	Not reported
A310 Letter:	Not reported
TCPA Chemical:	Not reported
Hazrds Material:	Not reported
COMU:	Not reported



Map ID  
Direction  
Distance  
Elevation

MAP FINDINGS

Site

Database(s)

EDR ID Number  
EPA ID Number

70 WASHINGTON PLACE (Continued)

S123118801

Ref. Code:	Not reported
Amt Released:	Not reported
Contained:	Not reported
Release Type:	Not reported
Release VE:	Not reported
Injuries:	No
Public Exposure:	No
Facility Evacuation:	No
Police at Scene:	No
Firemen at Scene:	No
Contamination of:	Not reported
Receiving Water:	Not reported
Status at Spill:	Not reported
NJ Spill Date:	Not reported
NJ Spill Time:	Not reported
NJ Spill Name:	Not reported
NJ Spill Title:	Not reported
NJ Spill Phone:	Not reported
Other Date:	Not reported
Other Time:	Not reported
Other Name:	Not reported
Other Title:	Not reported
Other Telephone:	Not reported
Public Evacuation:	No
Assistance Requested:	Not reported
Wind Direction/Speed:	Not reported
Local Municipality Notified:	Not reported
Local Municipality Name:	Not reported
Local Municipality Title:	Not reported
Local Municipality Telephone:	Not reported
Local Municipality Date:	Not reported
Local Municipality Time:	Not reported
Incident Description:	Not reported
Incident Name:	Not reported
Incident Referred To:	Not reported
Incident Region:	Not reported
Incident Telephone:	Not reported
Incident Date:	Not reported
Incident time:	Not reported
Incident ITM:	Not reported
Comments:	Not reported
Date A310 Letter Printed:	Not reported
Date Local Authority Was Notified:	Not reported
Date Updated:	Not reported
Date Report Faxed to Local Authority:	Not reported
Local Authority Notification Date:	Not reported
Rep Receive Date:	07/12/2018
Reporter Type:	Other
Reporter Name:	REDACTED
Reporter Title:	REDACTED
Reporter Org:	REDACTED
Reporter Address:	Not reported
Reporter City,St,Zip:	Not reported
Reporter County:	Not reported
Incident Status:	Terminated
Incident Category Source:	Other
Incident Source Name:	JOHN MOROZ

Map ID  
Direction  
Distance  
Elevation

MAP FINDINGS

Site

Database(s)

EDR ID Number  
EPA ID Number

**70 WASHINGTON PLACE (Continued)**

**S123118801**

Incident Source Address: 9 HERLIHY DR  
Incident Source Address 2: Not reported  
Incident Source City,St,Zip: Mahwah Twp, NJ 07430  
Incident Source County: Bergen  
DEP Requested: No  
Confidential: Not reported  
Notify Type: Not reported  
Road Closed: Not reported  
Direction: Not reported  
Responsible Party: Not reported  
Responsible Party Name: Not reported  
Responsible Party Contact: Not reported  
Responsible Party Title: Not reported  
Responsible Party Phone: Not reported  
Responsible Party Street: Not reported  
Responsible Party County: Not reported  
Responsible Party City,St,Zip: Not reported  
Memo. Of Understanding: Not reported  
Drill/trng Exercise: Not reported  
Hazardous: Not reported

259  
NNE  
1/2-1  
0.647 mi.  
3417 ft.

**82 HUMBOLDT STREET**  
**82 HUMBOLDT ST**  
**EAST RUTHERFORD BORO, NJ 07073**

**NJ SHWS S108518892**  
**NJ VCP N/A**

**Relative:**  
**Higher**  
**Actual:**  
**81 ft.**

SHWS:  
Name: 82 HUMBOLDT STREET  
Address: 82 HUMBOLDT ST  
City,State,Zip: EAST RUTHERFORD BORO, NJ  
Site ID: 353858  
Status: Closed  
Home Owner: Yes  
PI Number: 436776

Detail As Of April 2012:  
X Coord Site: Not reported  
X Coord PI: Not reported  
Y Coord Site: Not reported  
Y Coord PI: Not reported

VCP:  
Incident Number: 06-07-26-1046-23  
MOA Execution Date: 05/16/2007  
Type Of Vcp File: CURRENT  
Pi Number: 436776  
Case Type(Case Type): MOA  
Case Contact: Department Not reported  
Case Contact Name: JEANNE A DROGO  
Case Contact: Organization Not reported  
Case Contact: Address: Line1 82 HUMBOLDT ST  
Case Contact: Address: Line2 Not reported  
Case Contact: Address: Line3 Not reported  
Case Contact City,St,Zip: East Rutherford, NJ 07073

Map ID  
 Direction  
 Distance  
 Elevation

MAP FINDINGS

Site

Database(s)

EDR ID Number  
 EPA ID Number

**260**  
**South**  
**1/2-1**  
**0.647 mi.**  
**3417 ft.**

**10 ELYCROFT PARKWAY**  
**10 ELYCROFT PKWY**  
**RUTHERFORD, NJ 07070**

**NJ SHWS** **S121178056**  
**NJ NJEMS** **N/A**  
**NJ Release**

**Relative:**  
**Lower**  
**Actual:**  
**33 ft.**

**SHWS:**  
 Name: 10 ELYCROFT PARKWAY  
 Address: 10 ELYCROFT PKWY  
 City,State,Zip: RUTHERFORD BORO, NJ  
 Site ID: 604826  
 Status: Closed  
 Home Owner: Yes  
 PI Number: 760764

Detail As Of April 2012:  
 X Coord Site: Not reported  
 X Coord PI: Not reported  
 Y Coord Site: Not reported  
 Y Coord PI: Not reported

**NJEMS:**  
 Name: 10 ELYCROFT PARKWAY  
 Address: 10 ELYCROFT PKWY  
 City,State,Zip: RUTHERFORD, NJ 07070  
 Site Id: 604826  
 Municipality: RUTHERFORD BORO  
 Municipality Name From Spatial Overlay: RUTHERFORD BORO  
 GNIS Civil Code For Municipality: 885383  
 Municipal Code (NJ-1040): 0256  
 X Coord: 601879.66187499801  
 Y Coord: 723034.51499999303  
 Coord System: NJ STATE PLANE (NAD83) - USFEET  
 Coord Type: Exact Address Match  
 Coord Orign: DEP-SRP-GIS  
 State Standard Numeric Code From Spatial Overlay: 0256  
 Unique Feature Number For Municipality From Spatial Overlay: 3400365280  
 Eleven Digit Hydrologic Unit Code From Spatial Overlay): 02030103180  
 Fourteen Digit Hydrologic Unit Code From Spatial Overlay: 02030103180070  
 Watershed Management Area Number From Spatial Overlay: 05  
 Watershed Management Area Name From Spatial Overlay: Hackensack, Hudson, and Pascack  
 Water Region Code From Spatial Overlay: 1  
 Water Region Name From Spatial Overlay: Northeast  
 Sub Watershed Name From Overlay: Berrys Creek (below Paterson Ave)  
 Watershed Name From Spatial Overlay: Hackensack R (below/incl Hirshfeld Bk)

**NJ Release:**  
 Name: Not reported  
 Address: 10 ELYCROFT PARKWAY  
 City,State,Zip: RUTHERFORD BORO, NJ 07070  
 Facility Type: Residential  
 Facility Phone: Not reported  
 Incident Date: 05/01/2017  
 Incident Time: Not reported  
 Trenton Dispatch Log Number: 638571  
 Case Number: 17-05-05-1509-20  
 Date Received: 05/05/2017  
 Nature of Incident: Not reported  
 Operator: Not reported

Map ID  
Direction  
Distance  
Elevation

MAP FINDINGS

Site

Database(s)

EDR ID Number  
EPA ID Number

10 ELYCROFT PARKWAY (Continued)

S121178056

Incident Type:	Underground Storage Tank
Incident Location:	RESIDENCE
Location:	Not reported
Other Location:	Not reported
Contact Name:	Not reported
Caller Name:	Not reported
Caller Title:	Not reported
Caller Address:	Not reported
Caller City,St,Zip:	Not reported
Caller Telephone:	Not reported
Substance(s):	Not reported
Substance Type:	Not reported
Substance Identity:	Not reported
CAS Number:	Not reported
A310 Letter:	Not reported
TCPA Chemical:	Not reported
Hazrds Material:	Not reported
COMU:	Not reported
Ref. Code:	Not reported
Amt Released:	Not reported
Contained:	Not reported
Release Type:	Not reported
Release VE:	Not reported
Injuries:	No
Public Exposure:	No
Facility Evacuation:	No
Police at Scene:	No
Firemen at Scene:	No
Contamination of:	Not reported
Receiving Water:	Not reported
Status at Spill:	Not reported
NJ Spill Date:	Not reported
NJ Spill Time:	Not reported
NJ Spill Name:	Not reported
NJ Spill Title:	Not reported
NJ Spill Phone:	Not reported
Other Date:	Not reported
Other Time:	Not reported
Other Name:	Not reported
Other Title:	Not reported
Other Telephone:	Not reported
Public Evacuation:	No
Assistance Requested:	Not reported
Wind Direction/Speed:	Not reported
Local Municipality Notified:	Not reported
Local Municipality Name:	Not reported
Local Municipality Title:	Not reported
Local Municipality Telephone:	Not reported
Local Municipality Date:	Not reported
Local Municipality Time:	Not reported
Incident Description:	Not reported
Incident Name:	Not reported
Incident Referred To:	Not reported
Incident Region:	Not reported
Incident Telephone:	Not reported
Incident Date:	Not reported
Incident time:	Not reported

Map ID  
Direction  
Distance  
Elevation

MAP FINDINGS

Site

Database(s)

EDR ID Number  
EPA ID Number

10 ELYCROFT PARKWAY (Continued)

S121178056

Incident ITM: Not reported  
Comments: Not reported  
Date A310 Letter Printed: Not reported  
Date Local Authority Was Notified: Not reported  
Date Updated: Not reported  
Date Report Faxed to Local Authority: Not reported  
Local Authority Notification Date: Not reported  
Rep Receive Date: 05/05/2017  
Reporter Type: Other  
Reporter Name: REDACTED  
Reporter Title: REDACTED  
Reporter Org: REDACTED  
Reporter Address: Not reported  
Reporter City,St,Zip: Not reported  
Reporter County: Not reported  
Incident Status: Terminated  
Incident Category Source: Other  
Incident Source Name: MICHAEL ANASTASIO  
Incident Source Address: 10 ELYCROFT PARKWAY  
Incident Source Address 2: Not reported  
Incident Source City,St,Zip: Rutherford Boro, NJ 07070  
Incident Source County: Bergen  
DEP Requested: No  
Confidential: Not reported  
Notify Type: Not reported  
Road Closed: Not reported  
Direction: Not reported  
Responsible Party: Not reported  
Responsible Party Name: Not reported  
Responsible Party Contact: Not reported  
Responsible Party Title: Not reported  
Responsible Party Phone: Not reported  
Responsible Party Street: Not reported  
Responsible Party County: Not reported  
Responsible Party City,St,Zip: Not reported  
Memo. Of Understanding: Not reported  
Drill/trng Exercise: Not reported  
Hazardous: Not reported

261  
WNW  
1/2-1  
0.648 mi.  
3424 ft.

173 DONALDSON AVENUE  
173 DONALDSON AVE  
RUTHERFORD BORO, NJ

NJ SHWS S113753701  
NJ Release N/A

Relative:  
Higher  
Actual:  
82 ft.

SHWS:  
Name: 173 DONALDSON AVENUE  
Address: 173 DONALDSON AVE  
City,State,Zip: RUTHERFORD BORO, NJ  
Site ID: 482681  
Status: Closed  
Home Owner: Yes  
PI Number: 608881

Detail As Of April 2012:  
X Coord Site: Not reported  
X Coord PI: Not reported  
Y Coord Site: Not reported

Map ID  
Direction  
Distance  
Elevation

MAP FINDINGS

Site

Database(s)

EDR ID Number  
EPA ID Number

173 DONALDSON AVENUE (Continued)

S113753701

Y Coord Pl: Not reported

NJ Release:

Name: Not reported  
Address: 173 DONALDSON AVE  
City,State,Zip: RUTHERFORD BORO, NJ 07070  
Facility Type: Residential  
Facility Phone: Not reported  
Incident Date: 03/19/2013  
Incident Time: Not reported  
Trenton Dispatch Log Number: 476503  
Case Number: 13-06-05-0644-56  
Date Received: 06/05/2013  
Nature of Incident: Not reported  
Operator: Not reported  
Incident Type: Underground Storage Tank  
Incident Location: RESIDENTIAL  
Location: Not reported  
Other Location: Not reported  
Contact Name: Not reported  
Caller Name: Not reported  
Caller Title: Not reported  
Caller Address: Not reported  
Caller City,St,Zip: Not reported  
Caller Telephone: Not reported  
Substance(s): Not reported  
Substance Type: Not reported  
Substance Identity: Not reported  
CAS Number: Not reported  
A310 Letter: Not reported  
TCPA Chemical: Not reported  
Hazrds Material: Not reported  
COMU: Not reported  
Ref. Code: Not reported  
Amt Released: Not reported  
Contained: Not reported  
Release Type: Not reported  
Release VE: Not reported  
Injuries: No  
Public Exposure: No  
Facility Evacuation: No  
Police at Scene: No  
Firemen at Scene: No  
Contamination of: Not reported  
Receiving Water: Not reported  
Status at Spill: Not reported  
NJ Spill Date: Not reported  
NJ Spill Time: Not reported  
NJ Spill Name: Not reported  
NJ Spill Title: Not reported  
NJ Spill Phone: Not reported  
Other Date: Not reported  
Other Time: Not reported  
Other Name: Not reported  
Other Title: Not reported  
Other Telephone: Not reported  
Public Evacuation: No

Map ID  
Direction  
Distance  
Elevation

MAP FINDINGS

Site

Database(s)

EDR ID Number  
EPA ID Number

173 DONALDSON AVENUE (Continued)

S113753701

Assistance Requested:	Not reported
Wind Direction/Speed:	Not reported
Local Municipality Notified:	Not reported
Local Municipality Name:	Not reported
Local Municipality Title:	Not reported
Local Municipality Telephone:	Not reported
Local Municipality Date:	Not reported
Local Municipality Time:	Not reported
Incident Description:	Not reported
Incident Name:	Not reported
Incident Referred To:	Not reported
Incident Region:	Not reported
Incident Telephone:	Not reported
Incident Date:	Not reported
Incident time:	Not reported
Incident ITM:	Not reported
Comments:	Not reported
Date A310 Letter Printed:	Not reported
Date Local Authority Was Notified:	Not reported
Date Updated:	Not reported
Date Report Faxed to Local Authority:	Not reported
Local Authority Notification Date:	Not reported
Rep Receive Date:	06/05/2013
Reporter Type:	Other
Reporter Name:	REDACTED
Reporter Title:	REDACTED
Reporter Org:	REDACTED
Reporter Address:	Not reported
Reporter City,St,Zip:	Not reported
Reporter County:	Not reported
Incident Status:	Terminated
Incident Category Source:	Other
Incident Source Name:	JOSEPH PEREZ
Incident Source Address:	173 DONALDSON AVE
Incident Source Address 2:	Not reported
Incident Source City,St,Zip:	Rutherford Boro, NJ 07070
Incident Source County:	Bergen
DEP Requested:	No
Confidential:	Not reported
Notify Type:	Not reported
Road Closed:	Not reported
Direction:	Not reported
Responsible Party:	Not reported
Responsible Party Name:	Not reported
Responsible Party Contact:	Not reported
Responsible Party Title:	Not reported
Responsible Party Phone:	Not reported
Responsible Party Street:	Not reported
Responsible Party County:	Not reported
Responsible Party City,St,Zip:	Not reported
Memo. Of Understanding:	Not reported
Drill/trng Exercise:	Not reported
Hazardous:	Not reported

Map ID  
Direction  
Distance  
Elevation

MAP FINDINGS

Site

Database(s) EDR ID Number  
EPA ID Number

262 MOTORCRAFT LTD  
NNE 307 PATERSON AVE  
1/2-1 EAST RUTHERFORD BORO, NJ  
0.650 mi.  
3434 ft.

NJ SHWS S110680865  
NJ Release N/A

Relative:  
Higher  
Actual:  
85 ft.

SHWS:  
Name: MOTORCRAFT LTD  
Address: 307 PATERSON AVE  
City,State,Zip: EAST RUTHERFORD BORO, NJ  
Site ID: Not reported  
Status: Active  
Home Owner: Not reported  
PI Number: 541413

Detail As Of April 2012:  
X Coord Site: Not reported  
X Coord PI: Not reported  
Y Coord Site: Not reported  
Y Coord PI: Not reported

Name: MOTORCRAFT LTD  
Address: 307 PATERSON AVE  
City,State,Zip: EAST RUTHERFORD BORO, NJ  
Site ID: 33628  
Status: Active  
Home Owner: No  
PI Number: 541413

Detail As Of April 2012:  
X Coord Site: 603197  
X Coord PI: Not reported  
Y Coord Site: 729571  
Y Coord PI: Not reported

NJ Release:  
Name: Not reported  
Address: 307 PATERSON AVE  
City,State,Zip: EAST RUTHERFORD BORO, NJ 07073  
Facility Type: Commercial  
Facility Phone: Not reported  
Incident Date: 11/08/2010  
Incident Time: Not reported  
Trenton Dispatch Log Number: 371019  
Case Number: 10-11-08-1456-33  
Date Received: 11/08/2010  
Nature of Incident: Not reported  
Operator: Not reported  
Incident Type: Underground Storage Tank  
Incident Location: MOTOR CRAFT LTD  
Location: Not reported  
Other Location: Not reported  
Contact Name: JOSEPH MALETSKY  
Caller Name: Not reported  
Caller Title: Not reported  
Caller Address: Not reported  
Caller City,St,Zip: Not reported  
Caller Telephone: Not reported  
Substance(s): Not reported  
Substance Type: Not reported



Map ID  
Direction  
Distance  
Elevation

MAP FINDINGS

Site

Database(s)

EDR ID Number  
EPA ID Number

**MOTORCRAFT LTD (Continued)**

**S110680865**

Substance Identity:	Not reported
CAS Number:	Not reported
A310 Letter:	Not reported
TCPA Chemical:	Not reported
Hazrds Material:	Not reported
COMU:	Not reported
Ref. Code:	Not reported
Amt Released:	Not reported
Contained:	Not reported
Release Type:	Not reported
Release VE:	Not reported
Injuries:	No
Public Exposure:	No
Facility Evacuation:	No
Police at Scene:	No
Firemen at Scene:	No
Contamination of:	Not reported
Receiving Water:	Not reported
Status at Spill:	Not reported
NJ Spill Date:	Not reported
NJ Spill Time:	Not reported
NJ Spill Name:	Not reported
NJ Spill Title:	Not reported
NJ Spill Phone:	Not reported
Other Date:	Not reported
Other Time:	Not reported
Other Name:	Not reported
Other Title:	Not reported
Other Telephone:	Not reported
Public Evacuation:	No
Assistance Requested:	Not reported
Wind Direction/Speed:	Not reported
Local Municipality Notified:	Not reported
Local Municipality Name:	Not reported
Local Municipality Title:	Not reported
Local Municipality Telephone:	Not reported
Local Municipality Date:	Not reported
Local Municipality Time:	Not reported
Incident Description:	Not reported
Incident Name:	Not reported
Incident Referred To:	Not reported
Incident Region:	Not reported
Incident Telephone:	Not reported
Incident Date:	Not reported
Incident time:	Not reported
Incident ITM:	Not reported
Comments:	Not reported
Date A310 Letter Printed:	Not reported
Date Local Authority Was Notified:	Not reported
Date Updated:	Not reported
Date Report Faxed to Local Authority:	Not reported
Local Authority Notification Date:	Not reported
Rep Receive Date:	11/08/2010
Reporter Type:	Facility Rep.
Reporter Name:	REDACTED
Reporter Title:	REDACTED
Reporter Org:	REDACTED

Map ID  
 Direction  
 Distance  
 Elevation

MAP FINDINGS

Site

Database(s)

EDR ID Number  
 EPA ID Number

**MOTORCRAFT LTD (Continued)**

**S110680865**

Reporter Address: Not reported  
 Reporter City,St,Zip: Not reported  
 Reporter County: Not reported  
 Incident Status: Terminated  
 Incident Category Source: Other  
 Incident Source Name: JOSEPH MALETSKY  
 Incident Source Address: 307 PATERSON AVE  
 Incident Source Address 2: Not reported  
 Incident Source City,St,Zip: East Rutherford Boro, NJ 07073  
 Incident Source County: Bergen  
 DEP Requested: No  
 Confidential: Not reported  
 Notify Type: Not reported  
 Road Closed: Not reported  
 Direction: Not reported  
 Responsible Party: Not reported  
 Responsible Party Name: Not reported  
 Responsible Party Contact: Not reported  
 Responsible Party Title: Not reported  
 Responsible Party Phone: Not reported  
 Responsible Party Street: Not reported  
 Responsible Party County: Not reported  
 Responsible Party City,St,Zip: Not reported  
 Memo. Of Understanding: Not reported  
 Drill/trng Exercise: Not reported  
 Hazardous: Not reported

263  
 West  
 1/2-1  
 0.653 mi.  
 3449 ft.

**341 MONTROSS AVE**  
**341 MONTROSS AVE**  
**RUTHERFORD BORO, NJ 07070**

**NJ SHWS S105008799**  
**NJ HIST HWS N/A**  
**NJ VCP**  
**NJ BROWNFIELDS**

**Relative:**  
**Higher**  
**Actual:**  
**78 ft.**

SHWS:  
 Name: 341 MONTROSS AVE  
 Address: 341 MONTROSS AVE  
 City,State,Zip: RUTHERFORD BORO, NJ  
 Site ID: 84688  
 Status: Pending  
 Home Owner: No  
 PI Number: G000040868

Detail As Of April 2012:  
 X Coord Site: 598408  
 X Coord PI: 598408  
 Y Coord Site: 726752  
 Y Coord PI: 726752

HIST SHWS:  
**Case Status: Active**  
 Status Date: 9/16/1999  
 Case ID: G000040868  
 Contact: County Environmental Health Act  
 Sub Section Label: A: Sites with On-Site Sources of Contamination  
 Site Municipality: 0256  
 Remedial Level Code: C1  
 Classification exception area dt: None  
 Classification exception area dt: Not reported

Map ID  
Direction  
Distance  
Elevation

MAP FINDINGS

Site

Database(s)

EDR ID Number  
EPA ID Number

**341 MONTROSS AVE (Continued)**

**S105008799**

Deed Notice Status: None  
Deed Notice Date: Not reported  
Engineering Control Status: None  
Engineering Control Date: Not reported  
National Priorities List Status: Not reported  
National Priorities List Date: Not reported  
X Coordinate: 598408  
Y Coordinate: 726752  
Coordinate System: NJ State Plane (NAD83) - USFEET

VCP:

Incident Number: 99-09-16-1243-18  
MOA Execution Date: 01/01/2011  
Type Of Vcp File: HISTORICAL  
Pi Number: Not reported  
Case Type(Case Type): Not reported  
Case Contact: Department Not reported  
Case Contact Name: Not reported  
Case Contact: Organization Not reported  
Case Contact: Address: Line1 Not reported  
Case Contact: Address: Line2 Not reported  
Case Contact: Address: Line3 Not reported  
Case Contact City,St,Zip: Not reported

BROWNFIELDS:

Name: 341 MONTROSS AVE  
Address: 341 MONTROSS AVE  
City,State,Zip: RUTHERFORD BOROUGH, RUTHERFORD BOROUGH 07070  
Price: Not reported  
Assessed Value: Not reported  
Property Size: Unknown  
Annual Taxes: Not reported  
Representative Address: Not reported  
Representative City/State/Zip: Not reported  
Submitter Name: Not reported  
Submitter Address1: Not reported  
Submitter Address2: Not reported  
Submitter City: Not reported  
Submitter State: Not reported  
Submitter Zip: Not reported  
Submitter Email: Not reported  
Submitter Phone: Not reported  
Transaction Type: Not reported  
Transfer Type: Not reported  
Site Number: 4623  
X Coordinate: 598408  
Y Coordinate: 726752  
Coord: 598408:726752  
AutID: Not reported  
Ownership Type: unknown  
Ownership: DEP Case  
PStatus: DEP Case  
PI Number: G000040868  
Owner Name: Not reported  
Owner Address + Owner Street: Not reported  
Owner City: Not reported

Map ID  
Direction  
Distance  
Elevation

MAP FINDINGS

Site

Database(s)

EDR ID Number  
EPA ID Number

**341 MONTROSS AVE (Continued)**

**S105008799**

Owner State:	Not reported
Owner Zip Code:	Not reported
Owner County:	Not reported
Owner Phone:	9999999999
Owner Fax:	9999999999
Owner Email:	Not reported
Owner Organization:	Not reported
Authorized Representative:	Not reported
Auth Rep Relation to Owner:	Not reported
Municipal Contact Name:	Not reported
Municipal Contact Street:	Not reported
Municipal Contact City:	Not reported
Municipal Contact State:	Not reported
Municipal Contact Zip Code:	Not reported
Municipal Contact Phone:	9999999999
Municipal Contact Fax:	9999999999
Municipal Contact Email:	Not reported
Department:	Not reported
Municipal Contact Title:	Not reported
Contact Relation to Owner:	Not reported
Current Zoning:	Not reported
Proposed Zoning:	Not reported
Copy of Title Insurance:	Not reported
Block:	Not reported
Lot:	Not reported
Development Plan Completed:	Unknown
Market Study Completed:	Unknown
Current Activity:	Not reported
Current Operations:	Not reported
Prior Operations:	Not reported
Deed Restrictions:	Unknown
Easements:	Unknown
Buildings:	Not reported
Condition of Buildings:	Not reported
Square Footage:	Not reported
Total Buildable Space:	Not reported
Lease Price:	Not reported
Tax Certificate:	Unknown
Tax Lien:	Unknown
Other Liens/Judgements:	No
Traffic Study:	Unknown
Road Access:	Not reported
Waterfront Access:	Unknown
Airport Access:	Unknown
Public Transportation Access:	Unknown
Major Highway Name:	Not reported
Major Highway Interchange:	Not reported
Major Highway Miles Away:	Not reported
Local Highway Name:	Not reported
Local Highway Interchange:	Not reported
Local Highway Miles Away:	Not reported
Rail Type:	Not reported
Rail Name:	Not reported
Rail Station:	Not reported
Rail Miles Away:	Not reported
Public Water:	Unknown
Electric:	Unknown

Map ID  
 Direction  
 Distance  
 Elevation

MAP FINDINGS

Site

Database(s)

EDR ID Number  
 EPA ID Number

**341 MONTROSS AVE (Continued)**

**S105008799**

Gas:	Unknown
Public Sewer:	Unknown
Telephone:	Unknown
Cable:	Unknown
Fiber Optics:	Unknown
Wetlands:	No
Sensitive Ecosystems/Habitats:	No
Endangered Species:	No
Historic/Archeological Site:	No
100 Year Flood Plain:	No
500 Year Flood Plain:	No
Environmental Report Copies:	Yes
List Containing Site:	Not reported
Preliminary Assessment:	No
Site Investigation:	No
Remedial Investigation:	No
Remedial Action Workplan:	No
Voluntary Cleanup Program:	No
Environmental Litigation:	No
Remediation In Progress:	Yes
Remediation Estimated Complete Date:	Not reported
Regulatory sign-off:	No
Regulatory Sign-Off Description:	Not reported
Other Incentives:	No
Low Interest Rates:	No
HDSRF Grants:	No
TIF:	No
HDSRF Loans:	No
USA Loans:	No
USA Grants:	No
Designated Redevelopment Area:	No
Environmental Opportunity Zone:	No
Tax Rebate or Abatement:	No
Empowerment Zone (Federal):	No
Urban Coordinating Council Neighborhood:	No
Enterprise Community (Federal):	No
Urban Enterprise Zone:	No
Additional Comments:	1) Assigned to Program,9/16/1999 2) C1: No Formal Design - Source Known or Identified-Potential GW Contamination established 9/16/1999
County_int_FK:	2
Municipality_int_FK:	79
Planning Area Designation:	Planning Area 1
Authorized Representative Email:	Not reported
Authorized Representative Phone:	9999999999
General Comments:	Not reported

**264  
 NE  
 1/2-1  
 0.654 mi.  
 3453 ft.**

**64 HIGH STREET  
 64 HIGH ST  
 EAST RUTHERFORD, NJ 07073**

**NJ SHWS S123566402  
 NJ NJEMS N/A  
 NJ Release**

**Relative:  
 Higher  
 Actual:  
 108 ft.**

SHWS:  
 Name: 64 HIGH STREET  
 Address: 64 HIGH ST  
 City,State,Zip: EAST RUTHERFORD BORO, NJ  
 Site ID: 627551  
 Status: Closed

Map ID  
Direction  
Distance  
Elevation

MAP FINDINGS

Site

Database(s)

EDR ID Number  
EPA ID Number

**64 HIGH STREET (Continued)**

**S123566402**

Home Owner: Yes  
PI Number: 800730

Detail As Of April 2012:

X Coord Site: Not reported  
X Coord PI: Not reported  
Y Coord Site: Not reported  
Y Coord PI: Not reported

NJEMS:

Name: 64 HIGH STREET  
Address: 64 HIGH ST  
City,State,Zip: EAST RUTHERFORD, NJ 07073  
Site Id: 627551  
Municipality: EAST RUTHERFORD BORO  
Municipality Name From Spatial Overlay: EAST RUTHERFORD BORO  
GNIS Civil Code For Municipality: 885201  
Municipal Code (NJ-1040): 0212  
X Coord: 604039.91812499601  
Y Coord: 729165.88999999303  
Coord System: NJ STATE PLANE (NAD83) - USFEET  
Coord Type: Exact Address Match  
Coord Origin: DEP-SRP-GIS  
State Standard Numeric Code From Spatial Overlay: 0212  
Unique Feature Number For Municipality From Spatial Overlay: 3400319510  
Eleven Digit Hydrologic Unit Code From Spatial Overlay: 02030103180  
Fourteen Digit Hydrologic Unit Code From Spatial Overlay: 02030103180070  
Watershed Management Area Number From Spatial Overlay: 05  
Watershed Management Area Name From Spatial Overlay: Hackensack, Hudson, and Pascack  
Water Region Code From Spatial Overlay: 1  
Water Region Name From Spatial Overlay: Northeast  
Sub Watershed Name From Overlay: Berrys Creek (below Paterson Ave)  
Watershed Name From Spatial Overlay: Hackensack R (below/incl Hirshfeld Bk)

NJ Release:

Name: Not reported  
Address: 64 HIGH ST  
City,State,Zip: EAST RUTHERFORD BORO, NJ 07073  
Facility Type: Residential  
Facility Phone: Not reported  
Incident Date: 11/14/2018  
Incident Time: Not reported  
Trenton Dispatch Log Number: 696566  
Case Number: 18-11-14-1523-00  
Date Received: 11/14/2018  
Nature of Incident: Not reported  
Operator: Not reported  
Incident Type: Underground Storage Tank  
Incident Location: RESIDENCE  
Location: Not reported  
Other Location: Not reported  
Contact Name: Not reported  
Caller Name: Not reported  
Caller Title: Not reported  
Caller Address: Not reported  
Caller City,St,Zip: Not reported  
Caller Telephone: Not reported

Map ID  
Direction  
Distance  
Elevation

MAP FINDINGS

Site

Database(s)

EDR ID Number  
EPA ID Number

64 HIGH STREET (Continued)

S123566402

Substance(s):	Not reported
Substance Type:	Not reported
Substance Identity:	Not reported
CAS Number:	Not reported
A310 Letter:	Not reported
TCPA Chemical:	Not reported
Hazrds Material:	Not reported
COMU:	Not reported
Ref. Code:	Not reported
Amt Released:	Not reported
Contained:	Not reported
Release Type:	Not reported
Release VE:	Not reported
Injuries:	No
Public Exposure:	No
Facility Evacuation:	No
Police at Scene:	No
Firemen at Scene:	No
Contamination of:	Not reported
Receiving Water:	Not reported
Status at Spill:	Not reported
NJ Spill Date:	Not reported
NJ Spill Time:	Not reported
NJ Spill Name:	Not reported
NJ Spill Title:	Not reported
NJ Spill Phone:	Not reported
Other Date:	Not reported
Other Time:	Not reported
Other Name:	Not reported
Other Title:	Not reported
Other Telephone:	Not reported
Public Evacuation:	No
Assistance Requested:	Not reported
Wind Direction/Speed:	Not reported
Local Municipality Notified:	Not reported
Local Municipality Name:	Not reported
Local Municipality Title:	Not reported
Local Municipality Telephone:	Not reported
Local Municipality Date:	Not reported
Local Municipality Time:	Not reported
Incident Description:	Not reported
Incident Name:	Not reported
Incident Referred To:	Not reported
Incident Region:	Not reported
Incident Telephone:	Not reported
Incident Date:	Not reported
Incident time:	Not reported
Incident ITM:	Not reported
Comments:	Not reported
Date A310 Letter Printed:	Not reported
Date Local Authority Was Notified:	Not reported
Date Updated:	Not reported
Date Report Faxed to Local Authority:	Not reported
Local Authority Notification Date:	Not reported
Rep Receive Date:	11/14/2018
Reporter Type:	Other
Reporter Name:	REDACTED

Map ID  
 Direction  
 Distance  
 Elevation

MAP FINDINGS

Site

Database(s)

EDR ID Number  
 EPA ID Number

**64 HIGH STREET (Continued)**

**S123566402**

Reporter Title: REDACTED  
 Reporter Org: REDATED  
 Reporter Address: Not reported  
 Reporter City,St,Zip: Not reported  
 Reporter County: Not reported  
 Incident Status: Terminated  
 Incident Category Source: Other  
 Incident Source Name: KENNETH HUGO  
 Incident Source Address: 64 HIGH ST  
 Incident Source Address 2: Not reported  
 Incident Source City,St,Zip: East Rutherford Boro, NJ 07073  
 Incident Source County: Bergen  
 DEP Requested: No  
 Confidential: Not reported  
 Notify Type: Not reported  
 Road Closed: Not reported  
 Direction: Not reported  
 Responsible Party: Not reported  
 Responsible Party Name: Not reported  
 Responsible Party Contact: Not reported  
 Responsible Party Title: Not reported  
 Responsible Party Phone: Not reported  
 Responsible Party Street: Not reported  
 Responsible Party County: Not reported  
 Responsible Party City,St,Zip: Not reported  
 Memo. Of Understanding: Not reported  
 Drill/trng Exercise: Not reported  
 Hazardous: Not reported

**AS265**  
**NNE**  
**1/2-1**  
**0.655 mi.**  
**3460 ft.**

**66 WASHINGTON PLACE**  
**66 WASHINGTON PL**  
**EAST RUTHERFORD, NJ 07073**

**NJ SHWS S118480109**  
**NJ NJEMS N/A**  
**NJ Release**

**Site 2 of 2 in cluster AS**

**Relative:**  
**Higher**  
**Actual:**  
**87 ft.**

SHWS:  
 Name: 66 WASHINGTON PLACE  
 Address: 66 WASHINGTON PL  
 City,State,Zip: EAST RUTHERFORD BORO, NJ  
 Site ID: 573976  
 Status: Closed  
 Home Owner: Yes  
 PI Number: 719068

Detail As Of April 2012:  
 X Coord Site: Not reported  
 X Coord PI: Not reported  
 Y Coord Site: Not reported  
 Y Coord PI: Not reported

NJEMS:  
 Name: 66 WASHINGTON PLACE  
 Address: 66 WASHINGTON PL  
 City,State,Zip: EAST RUTHERFORD, NJ 07073  
 Site Id: 573976  
 Municipality: EAST RUTHERFORD BORO  
 Municipality Name From Spatial Overlay: EAST RUTHERFORD BORO  
 GNIS Civil Code For Municipality: 885201



Map ID  
Direction  
Distance  
Elevation

MAP FINDINGS

Site

Database(s)

EDR ID Number  
EPA ID Number

**66 WASHINGTON PLACE (Continued)**

**S118480109**

Municipal Code (NJ-1040): 0212  
X Coord: 603443  
Y Coord: 729554  
Coord System: NJ STATE PLANE (NAD83) - USFEET  
Coord Type: GIS Parcel Centroid  
Coord Origin: DEP-SRP-GIS  
State Standard Numeric Code From Spatial Overlay: 0212  
Unique Feature Number For Municipality From Spatial Overlay: 3400319510  
Eleven Digit Hydrologic Unit Code From Spatial Overlay: 02030103180  
Fourteen Digit Hydrologic Unit Code From Spatial Overlay: 02030103180070  
Watershed Management Area Number From Spatial Overlay: 05  
Watershed Management Area Name From Spatial Overlay: Hackensack, Hudson, and Pascack  
Water Region Code From Spatial Overlay: 1  
Water Region Name From Spatial Overlay: Northeast  
Sub Watershed Name From Overlay: Berrys Creek (below Paterson Ave)  
Watershed Name From Spatial Overlay: Hackensack R (below/incl Hirshfeld Bk)

**NJ Release:**

Name: Not reported  
Address: 66 WASHINGTON PLACE  
City,State,Zip: EAST RUTHERFORD BORO, NJ 07073  
Facility Type: Residential  
Facility Phone: Not reported  
Incident Date: 12/16/2015  
Incident Time: Not reported  
Trenton Dispatch Log Number: 584029  
Case Number: 15-12-23-1421-42  
Date Received: 12/23/2015  
Nature of Incident: Not reported  
Operator: Not reported  
Incident Type: Underground Storage Tank  
Incident Location: RESIDENCE  
Location: Not reported  
Other Location: Not reported  
Contact Name: Not reported  
Caller Name: Not reported  
Caller Title: Not reported  
Caller Address: Not reported  
Caller City,St,Zip: Not reported  
Caller Telephone: Not reported  
Substance(s): Not reported  
Substance Type: Not reported  
Substance Identity: Not reported  
CAS Number: Not reported  
A310 Letter: Not reported  
TCPA Chemical: Not reported  
Hazrds Material: Not reported  
COMU: Not reported  
Ref. Code: Not reported  
Amt Released: Not reported  
Contained: Not reported  
Release Type: Not reported  
Release VE: Not reported  
Injuries: No  
Public Exposure: No  
Facility Evacuation: No  
Police at Scene: No

Map ID  
Direction  
Distance  
Elevation

MAP FINDINGS

Site

Database(s)

EDR ID Number  
EPA ID Number

66 WASHINGTON PLACE (Continued)

S118480109

Firemen at Scene:	No
Contamination of:	Not reported
Receiving Water:	Not reported
Status at Spill:	Not reported
NJ Spill Date:	Not reported
NJ Spill Time:	Not reported
NJ Spill Name:	Not reported
NJ Spill Title:	Not reported
NJ Spill Phone:	Not reported
Other Date:	Not reported
Other Time:	Not reported
Other Name:	Not reported
Other Title:	Not reported
Other Telephone:	Not reported
Public Evacuation:	No
Assistance Requested:	Not reported
Wind Direction/Speed:	Not reported
Local Municipality Notified:	Not reported
Local Municipality Name:	Not reported
Local Municipality Title:	Not reported
Local Municipality Telephone:	Not reported
Local Municipality Date:	Not reported
Local Municipality Time:	Not reported
Incident Description:	Not reported
Incident Name:	Not reported
Incident Referred To:	Not reported
Incident Region:	Not reported
Incident Telephone:	Not reported
Incident Date:	Not reported
Incident time:	Not reported
Incident ITM:	Not reported
Comments:	Not reported
Date A310 Letter Printed:	Not reported
Date Local Authority Was Notified:	Not reported
Date Updated:	Not reported
Date Report Faxed to Local Authority:	Not reported
Local Authority Notification Date:	Not reported
Rep Receive Date:	12/23/2015
Reporter Type:	Other
Reporter Name:	REDACTED
Reporter Title:	REDACTED
Reporter Org:	REDACTED
Reporter Address:	Not reported
Reporter City,St,Zip:	Not reported
Reporter County:	Not reported
Incident Status:	Terminated
Incident Category Source:	Other
Incident Source Name:	KAREN MURRAY
Incident Source Address:	66 WASHINGTON PLACE
Incident Source Address 2:	Not reported
Incident Source City,St,Zip:	East Rutherford Boro, NJ 07073
Incident Source County:	Bergen
DEP Requested:	No
Confidential:	Not reported
Notify Type:	Not reported
Road Closed:	Not reported
Direction:	Not reported

Map ID  
Direction  
Distance  
Elevation

MAP FINDINGS

Site

Database(s)

EDR ID Number  
EPA ID Number

**66 WASHINGTON PLACE (Continued)**

**S118480109**

Responsible Party: Not reported  
Responsible Party Name: Not reported  
Responsible Party Contact: Not reported  
Responsible Party Title: Not reported  
Responsible Party Phone: Not reported  
Responsible Party Street: Not reported  
Responsible Party County: Not reported  
Responsible Party City,St,Zip: Not reported  
Memo. Of Understanding: Not reported  
Drill/trng Exercise: Not reported  
Hazardous: Not reported

**266  
NW  
1/2-1  
0.656 mi.  
3465 ft.**

**224 PROSPECT PLACE  
224 PROSPECT PL  
RUTHERFORD BORO, NJ**

**NJ SHWS S110680120  
NJ Release N/A**

**Relative:  
Higher**

SHWS:  
Name: 224 PROSPECT PLACE  
Address: 224 PROSPECT PL  
City,State,Zip: RUTHERFORD BORO, NJ  
Site ID: 440158  
Status: Closed  
Home Owner: Yes  
PI Number: 553376

**Actual:  
98 ft.**

Detail As Of April 2012:  
X Coord Site: Not reported  
X Coord PI: Not reported  
Y Coord Site: Not reported  
Y Coord PI: Not reported

NJ Release:  
Name: Not reported  
Address: 224 PROSPECT PL  
City,State,Zip: RUTHERFORD BORO, NJ  
Facility Type: Residential  
Facility Phone: Not reported  
Incident Date: 10/13/2010  
Incident Time: Not reported  
Trenton Dispatch Log Number: 368421  
Case Number: 10-10-13-1218-15  
Date Received: 10/13/2010  
Nature of Incident: Not reported  
Operator: Not reported  
Incident Type: Underground Storage Tank  
Incident Location: RESID  
Location: Not reported  
Other Location: Not reported  
Contact Name: Not reported  
Caller Name: Not reported  
Caller Title: Not reported  
Caller Address: Not reported  
Caller City,St,Zip: Not reported  
Caller Telephone: Not reported  
Substance(s): Not reported  
Substance Type: Not reported

Map ID  
Direction  
Distance  
Elevation

MAP FINDINGS

Site

Database(s)

EDR ID Number  
EPA ID Number

224 PROSPECT PLACE (Continued)

S110680120

Substance Identity:	Not reported
CAS Number:	Not reported
A310 Letter:	Not reported
TCPA Chemical:	Not reported
Hazrds Material:	Not reported
COMU:	Not reported
Ref. Code:	Not reported
Amt Released:	Not reported
Contained:	Not reported
Release Type:	Not reported
Release VE:	Not reported
Injuries:	No
Public Exposure:	No
Facility Evacuation:	No
Police at Scene:	No
Firemen at Scene:	No
Contamination of:	Not reported
Receiving Water:	Not reported
Status at Spill:	Not reported
NJ Spill Date:	Not reported
NJ Spill Time:	Not reported
NJ Spill Name:	Not reported
NJ Spill Title:	Not reported
NJ Spill Phone:	Not reported
Other Date:	Not reported
Other Time:	Not reported
Other Name:	Not reported
Other Title:	Not reported
Other Telephone:	Not reported
Public Evacuation:	No
Assistance Requested:	Not reported
Wind Direction/Speed:	Not reported
Local Municipality Notified:	Not reported
Local Municipality Name:	Not reported
Local Municipality Title:	Not reported
Local Municipality Telephone:	Not reported
Local Municipality Date:	Not reported
Local Municipality Time:	Not reported
Incident Description:	Not reported
Incident Name:	Not reported
Incident Referred To:	Not reported
Incident Region:	Not reported
Incident Telephone:	Not reported
Incident Date:	Not reported
Incident time:	Not reported
Incident ITM:	Not reported
Comments:	Not reported
Date A310 Letter Printed:	Not reported
Date Local Authority Was Notified:	Not reported
Date Updated:	Not reported
Date Report Faxed to Local Authority:	Not reported
Local Authority Notification Date:	Not reported
Rep Receive Date:	10/13/2010
Reporter Type:	Other
Reporter Name:	REDACTED
Reporter Title:	REDACTED
Reporter Org:	REDACTED

Map ID  
 Direction  
 Distance  
 Elevation

MAP FINDINGS

Site

Database(s)

EDR ID Number  
 EPA ID Number

**224 PROSPECT PLACE (Continued)**

**S110680120**

Reporter Address: Not reported  
 Reporter City,St,Zip: Not reported  
 Reporter County: Not reported  
 Incident Status: Terminated  
 Incident Category Source: Other  
 Incident Source Name: CHARLEEN MARIANO  
 Incident Source Address: 224 PROSPECT PL  
 Incident Source Address 2: Not reported  
 Incident Source City,St,Zip: Rutherford Boro, NJ  
 Incident Source County: Bergen  
 DEP Requested: No  
 Confidential: Not reported  
 Notify Type: Not reported  
 Road Closed: Not reported  
 Direction: Not reported  
 Responsible Party: Not reported  
 Responsible Party Name: Not reported  
 Responsible Party Contact: Not reported  
 Responsible Party Title: Not reported  
 Responsible Party Phone: Not reported  
 Responsible Party Street: Not reported  
 Responsible Party County: Not reported  
 Responsible Party City,St,Zip: Not reported  
 Memo. Of Understanding: Not reported  
 Drill/trng Exercise: Not reported  
 Hazardous: Not reported

**267**  
**North**  
**1/2-1**  
**0.656 mi.**  
**3465 ft.**

**17 SIDNEY AVENUE**  
**17 SIDNEY AVE**  
**RUTHERFORD, NJ 07070**

**NJ SHWS S113659919**  
**NJ NJEMS N/A**  
**NJ Release**

**Relative:**  
**Higher**  
**Actual:**  
**67 ft.**

SHWS:  
 Name: 17 SIDNEY AVENUE  
 Address: 17 SIDNEY AVE  
 City,State,Zip: RUTHERFORD BORO, NJ  
 Site ID: 482825  
 Status: Closed  
 Home Owner: Yes  
 PI Number: 609053

Detail As Of April 2012:  
 X Coord Site: Not reported  
 X Coord PI: Not reported  
 Y Coord Site: Not reported  
 Y Coord PI: Not reported

NJEMS:  
 Name: 17 SIDNEY AVENUE  
 Address: 17 SIDNEY AVE  
 City,State,Zip: RUTHERFORD, NJ 07070  
 Site Id: 482825  
 Municipality: RUTHERFORD BORO  
 Municipality Name From Spatial Overlay: RUTHERFORD BORO  
 GNIS Civil Code For Municipality: 885383  
 Municipal Code (NJ-1040): 0256  
 X Coord: 601322

Map ID  
Direction  
Distance  
Elevation

MAP FINDINGS

Site

Database(s)

EDR ID Number  
EPA ID Number

17 SIDNEY AVENUE (Continued)

S113659919

Y Coord: 729906  
Coord System: NJ STATE PLANE (NAD83) - USFEET  
Coord Type: Exact Address Match  
Coord Orign: DEP-GIS  
State Standard Numeric Code From Spatial Overlay: 0256  
Unique Feature Number For Municipality From Spatial Overlay: 3400365280  
Eleven Digit Hydrologic Unit Code From Spatial Overlay): 02030103180  
Fourteen Digit Hydrologic Unit Code From Spatial Overlay: 02030103180070  
Watershed Management Area Number From Spatial Overlay: 05  
Watershed Management Area Name From Spatial Overlay: Hackensack, Hudson, and Pascack  
Water Region Code From Spatial Overlay: 1  
Water Region Name From Spatial Overlay: Northeast  
Sub Watershed Name From Overlay: Berrys Creek (below Paterson Ave)  
Watershed Name From Spatial Overlay: Hackensack R (below/incl Hirshfeld Bk)

NJ Release:

Name: Not reported  
Address: 17 SIDNEY AVE  
City,State,Zip: RUTHERFORD BORO, NJ 07070  
Facility Type: Residential  
Facility Phone: Not reported  
Incident Date: 01/14/2013  
Incident Time: Not reported  
Trenton Dispatch Log Number: 457241  
Case Number: 13-01-14-1358-51  
Date Received: 01/14/2013  
Nature of Incident: Not reported  
Operator: Not reported  
Incident Type: Underground Storage Tank  
Incident Location: RESIDENTIAL  
Location: Not reported  
Other Location: Not reported  
Contact Name: Not reported  
Caller Name: Not reported  
Caller Title: Not reported  
Caller Address: Not reported  
Caller City,St,Zip: Not reported  
Caller Telephone: Not reported  
Substance(s): Not reported  
Substance Type: Not reported  
Substance Identity: Not reported  
CAS Number: Not reported  
A310 Letter: Not reported  
TCPA Chemical: Not reported  
Hazrds Material: Not reported  
COMU: Not reported  
Ref. Code: Not reported  
Amt Released: Not reported  
Contained: Not reported  
Release Type: Not reported  
Release VE: Not reported  
Injuries: No  
Public Exposure: No  
Facility Evacuation: No  
Police at Scene: No  
Firemen at Scene: No  
Contamination of: Not reported

Map ID  
Direction  
Distance  
Elevation

MAP FINDINGS

Site

Database(s)

EDR ID Number  
EPA ID Number

17 SIDNEY AVENUE (Continued)

S113659919

Receiving Water:	Not reported
Status at Spill:	Not reported
NJ Spill Date:	Not reported
NJ Spill Time:	Not reported
NJ Spill Name:	Not reported
NJ Spill Title:	Not reported
NJ Spill Phone:	Not reported
Other Date:	Not reported
Other Time:	Not reported
Other Name:	Not reported
Other Title:	Not reported
Other Telephone:	Not reported
Public Evacuation:	No
Assistance Requested:	Not reported
Wind Direction/Speed:	Not reported
Local Municipality Notified:	Not reported
Local Municipality Name:	Not reported
Local Municipality Title:	Not reported
Local Municipality Telephone:	Not reported
Local Municipality Date:	Not reported
Local Municipality Time:	Not reported
Incident Description:	Not reported
Incident Name:	Not reported
Incident Referred To:	Not reported
Incident Region:	Not reported
Incident Telephone:	Not reported
Incident Date:	Not reported
Incident time:	Not reported
Incident ITM:	Not reported
Comments:	Not reported
Date A310 Letter Printed:	Not reported
Date Local Authority Was Notified:	Not reported
Date Updated:	Not reported
Date Report Faxed to Local Authority:	Not reported
Local Authority Notification Date:	Not reported
Rep Receive Date:	01/14/2013
Reporter Type:	Other
Reporter Name:	REDACTED
Reporter Title:	REDACTED
Reporter Org:	REDACTED
Reporter Address:	Not reported
Reporter City,St,Zip:	Not reported
Reporter County:	Not reported
Incident Status:	Terminated
Incident Category Source:	Other
Incident Source Name:	JAMES HOUMAN
Incident Source Address:	3696 N SHORE RD HADLEY
Incident Source Address 2:	Not reported
Incident Source City,St,Zip:	Out Of State, NY 07070
Incident Source County:	Out Of State
DEP Requested:	No
Confidential:	Not reported
Notify Type:	Not reported
Road Closed:	Not reported
Direction:	Not reported
Responsible Party:	Not reported
Responsible Party Name:	Not reported

Map ID  
 Direction  
 Distance  
 Elevation

MAP FINDINGS

Site

Database(s)

EDR ID Number  
 EPA ID Number

**17 SIDNEY AVENUE (Continued)**

**S113659919**

Responsible Party Contact: Not reported  
 Responsible Party Title: Not reported  
 Responsible Party Phone: Not reported  
 Responsible Party Street: Not reported  
 Responsible Party County: Not reported  
 Responsible Party City,St,Zip: Not reported  
 Memo. Of Understanding: Not reported  
 Drill/trng Exercise: Not reported  
 Hazardous: Not reported

**268**  
**SW**  
**1/2-1**  
**0.658 mi.**  
**3476 ft.**

**108 WHEATON PLACE**  
**108 WHEATON PL**  
**RUTHERFORD BORO, NJ 07070**

**NJ SHWS S109837911**  
**NJ NJEMS N/A**

**Relative:**  
**Higher**  
**Actual:**  
**100 ft.**

SHWS:  
 Name: 108 WHEATON PLACE  
 Address: 108 WHEATON PL  
 City,State,Zip: RUTHERFORD BORO, NJ  
 Site ID: 402569  
 Status: Closed  
 Home Owner: Yes  
 PI Number: 503696

Detail As Of April 2012:  
 X Coord Site: Not reported  
 X Coord PI: Not reported  
 Y Coord Site: Not reported  
 Y Coord PI: Not reported

NJEMS:  
 Name: 108 WHEATON PLACE  
 Address: 108 WHEATON PL  
 City,State,Zip: RUTHERFORD BORO, NJ 07070  
 Site Id: 402569  
 Municipality: RUTHERFORD BORO  
 Municipality Name From Spatial Overlay: RUTHERFORD BORO  
 GNIS Civil Code For Municipality: 885383  
 Municipal Code (NJ-1040): 0256  
 X Coord: 599020  
 Y Coord: 724498  
 Coord System: NJ STATE PLANE (NAD83) - USFEET  
 Coord Type: GIS Parcel Centroid  
 Coord Origin: DEP-GIS  
 State Standard Numeric Code From Spatial Overlay: 0256  
 Unique Feature Number For Municipality From Spatial Overlay: 3400365280  
 Eleven Digit Hydrologic Unit Code From Spatial Overlay: 02030103150  
 Fourteen Digit Hydrologic Unit Code From Spatial Overlay: 02030103150030  
 Watershed Management Area Number From Spatial Overlay: 04  
 Watershed Management Area Name From Spatial Overlay: Lower Passaic and Saddle  
 Water Region Code From Spatial Overlay: 1  
 Water Region Name From Spatial Overlay: Northeast  
 Sub Watershed Name From Overlay: Passaic R Lwr (Second R to Saddle R)  
 Watershed Name From Spatial Overlay: Passaic River Lower (Nwk Bay to Saddle)



MAP FINDINGS

Map ID  
Direction  
Distance  
Elevation

Site

Database(s)

EDR ID Number  
EPA ID Number

**269**  
**NW**  
**1/2-1**  
**0.663 mi.**  
**3502 ft.**

**246 FAIRVIEW AVENUE**  
**246 FAIRVIEW AVE**  
**RUTHERFORD BORO, NJ**

**NJ SHWS**    **S109531295**  
**N/A**

**Relative:**  
**Higher**  
**Actual:**  
**100 ft.**

SHWS:  
Name: 246 FAIRVIEW AVENUE  
Address: 246 FAIRVIEW AVE  
City,State,Zip: RUTHERFORD BORO, NJ  
Site ID: 378864  
Status: Closed  
Home Owner: Yes  
PI Number: 469807

Detail As Of April 2012:  
X Coord Site: Not reported  
X Coord PI: Not reported  
Y Coord Site: Not reported  
Y Coord PI: Not reported

**270**  
**NNE**  
**1/2-1**  
**0.668 mi.**  
**3525 ft.**

**324 PATERSON AVENUE**  
**324 PATERSON AVE**  
**EAST RUTHERFORD BORO, NJ**

**NJ SHWS**    **S111008643**  
**NJ Release**    **N/A**

**Relative:**  
**Higher**  
**Actual:**  
**88 ft.**

SHWS:  
Name: 324 PATERSON AVENUE  
Address: 324 PATERSON AVE  
City,State,Zip: EAST RUTHERFORD BORO, NJ  
Site ID: 450256  
Status: Closed  
Home Owner: Yes  
PI Number: 566199

Detail As Of April 2012:  
X Coord Site: Not reported  
X Coord PI: Not reported  
Y Coord Site: Not reported  
Y Coord PI: Not reported

NJ Release:  
Name: Not reported  
Address: 324 PATERSON AVE  
City,State,Zip: EAST RUTHERFORD BORO, NJ 07073  
Facility Type: Residential  
Facility Phone: Not reported  
Incident Date: 04/13/2011  
Incident Time: Not reported  
Trenton Dispatch Log Number: 383211  
Case Number: 11-04-13-1444-42  
Date Received: 04/13/2011  
Nature of Incident: Not reported  
Operator: Not reported  
Incident Type: Underground Storage Tank  
Incident Location: RESID  
Location: Not reported  
Other Location: Not reported  
Contact Name: Not reported

Map ID  
Direction  
Distance  
Elevation

MAP FINDINGS

Site

Database(s)

EDR ID Number  
EPA ID Number

**324 PATERSON AVENUE (Continued)**

**S111008643**

Caller Name:	Not reported
Caller Title:	Not reported
Caller Address:	Not reported
Caller City,St,Zip:	Not reported
Caller Telephone:	Not reported
Substance(s):	Not reported
Substance Type:	Not reported
Substance Identity:	Not reported
CAS Number:	Not reported
A310 Letter:	Not reported
TCPA Chemical:	Not reported
Hazrds Material:	Not reported
COMU:	Not reported
Ref. Code:	Not reported
Amt Released:	Not reported
Contained:	Not reported
Release Type:	Not reported
Release VE:	Not reported
Injuries:	No
Public Exposure:	No
Facility Evacuation:	No
Police at Scene:	No
Firemen at Scene:	No
Contamination of:	Not reported
Receiving Water:	Not reported
Status at Spill:	Not reported
NJ Spill Date:	Not reported
NJ Spill Time:	Not reported
NJ Spill Name:	Not reported
NJ Spill Title:	Not reported
NJ Spill Phone:	Not reported
Other Date:	Not reported
Other Time:	Not reported
Other Name:	Not reported
Other Title:	Not reported
Other Telephone:	Not reported
Public Evacuation:	No
Assistance Requested:	Not reported
Wind Direction/Speed:	Not reported
Local Municipality Notified:	Not reported
Local Municipality Name:	Not reported
Local Municipality Title:	Not reported
Local Municipality Telephone:	Not reported
Local Municipality Date:	Not reported
Local Municipality Time:	Not reported
Incident Description:	Not reported
Incident Name:	Not reported
Incident Referred To:	Not reported
Incident Region:	Not reported
Incident Telephone:	Not reported
Incident Date:	Not reported
Incident time:	Not reported
Incident ITM:	Not reported
Comments:	Not reported
Date A310 Letter Printed:	Not reported
Date Local Authority Was Notified:	Not reported
Date Updated:	Not reported

Map ID  
 Direction  
 Distance  
 Elevation

MAP FINDINGS

Site

Database(s)

EDR ID Number  
 EPA ID Number

**324 PATERSON AVENUE (Continued)**

**S111008643**

Date Report Faxed to Local Authority: Not reported  
 Local Authority Notification Date: Not reported  
 Rep Receive Date: 04/13/2011  
 Reporter Type: Other  
 Reporter Name: REDACTED  
 Reporter Title: REDACTED  
 Reporter Org: REDACTED  
 Reporter Address: Not reported  
 Reporter City,St,Zip: Not reported  
 Reporter County: Not reported  
 Incident Status: Terminated  
 Incident Category Source: Other  
 Incident Source Name: JUDY MORIARTY  
 Incident Source Address: 324 PATERSON AVE  
 Incident Source Address 2: Not reported  
 Incident Source City,St,Zip: East Rutherford Boro, NJ 07073  
 Incident Source County: Bergen  
 DEP Requested: No  
 Confidential: Not reported  
 Notify Type: Not reported  
 Road Closed: Not reported  
 Direction: Not reported  
 Responsible Party: Not reported  
 Responsible Party Name: Not reported  
 Responsible Party Contact: Not reported  
 Responsible Party Title: Not reported  
 Responsible Party Phone: Not reported  
 Responsible Party Street: Not reported  
 Responsible Party County: Not reported  
 Responsible Party City,St,Zip: Not reported  
 Memo. Of Understanding: Not reported  
 Drill/trng Exercise: Not reported  
 Hazardous: Not reported

271  
 SSW  
 1/2-1  
 0.677 mi.  
 3574 ft.

**270 MOUNTAIN WAY  
 270 MOUNTAIN WAY  
 RUTHERFORD BORO, NJ**

**NJ SHWS S111710608  
 N/A**

**Relative:  
 Higher  
 Actual:  
 87 ft.**

SHWS:  
 Name: 270 MOUNTAIN WAY  
 Address: 270 MOUNTAIN WAY  
 City,State,Zip: RUTHERFORD BORO, NJ  
 Site ID: 447046  
 Status: Closed  
 Home Owner: Yes  
 PI Number: 561979

Detail As Of April 2012:  
 X Coord Site: Not reported  
 X Coord PI: Not reported  
 Y Coord Site: Not reported  
 Y Coord PI: Not reported

MAP FINDINGS

Map ID  
Direction  
Distance  
Elevation

Site

Database(s)

EDR ID Number  
EPA ID Number

272  
NNE  
1/2-1  
0.684 mi.  
3610 ft.

**76 CLINTON PLACE**  
**76 CLINTON PL**  
**EAST RUTHERFORD, NJ 07073**

**NJ SHWS S112114290**  
**NJ NJEMS N/A**  
**NJ Release**

**Relative:**  
**Higher**  
**Actual:**  
**76 ft.**

SHWS:  
Name: 76 CLINTON PLACE  
Address: 76 CLINTON PL  
City,State,Zip: EAST RUTHERFORD BORO, NJ  
Site ID: 488704  
Status: Closed  
Home Owner: Yes  
PI Number: 616306

Detail As Of April 2012:  
X Coord Site: Not reported  
X Coord PI: Not reported  
Y Coord Site: Not reported  
Y Coord PI: Not reported

NJEMS:  
Name: 76 CLINTON PLACE  
Address: 76 CLINTON PL  
City,State,Zip: EAST RUTHERFORD, NJ 07073  
Site Id: 488704  
Municipality: EAST RUTHERFORD BORO  
Municipality Name From Spatial Overlay: EAST RUTHERFORD BORO  
GNIS Civil Code For Municipality: 885201  
Municipal Code (NJ-1040): 0212  
X Coord: 602608  
Y Coord: 730015  
Coord System: NJ STATE PLANE (NAD83) - USFEET  
Coord Type: Exact Address Match  
Coord Orign: DEP-GIS  
State Standard Numeric Code From Spatial Overlay: 0212  
Unique Feature Number For Municipality From Spatial Overlay: 3400319510  
Eleven Digit Hydrologic Unit Code From Spatial Overlay: 02030103180  
Fourteen Digit Hydrologic Unit Code From Spatial Overlay: 02030103180070  
Watershed Management Area Number From Spatial Overlay: 05  
Watershed Management Area Name From Spatial Overlay: Hackensack, Hudson, and Pascack  
Water Region Code From Spatial Overlay: 1  
Water Region Name From Spatial Overlay: Northeast  
Sub Watershed Name From Overlay: Berrys Creek (below Paterson Ave)  
Watershed Name From Spatial Overlay: Hackensack R (below/incl Hirshfeld Bk)

NJ Release:  
Name: Not reported  
Address: 76 CLINTON PLACE  
City,State,Zip: EAST RUTHERFORD BORO, NJ 07073  
Facility Type: Residential  
Facility Phone: Not reported  
Incident Date: 01/26/2012  
Incident Time: Not reported  
Trenton Dispatch Log Number: 416224  
Case Number: 12-01-31-1151-31  
Date Received: 01/31/2012  
Nature of Incident: Not reported  
Operator: Not reported

Map ID  
Direction  
Distance  
Elevation

MAP FINDINGS

Site

Database(s)

EDR ID Number  
EPA ID Number

76 CLINTON PLACE (Continued)

S112114290

Incident Type:	Underground Storage Tank
Incident Location:	RESIDENCE
Location:	Not reported
Other Location:	Not reported
Contact Name:	Not reported
Caller Name:	Not reported
Caller Title:	Not reported
Caller Address:	Not reported
Caller City,St,Zip:	Not reported
Caller Telephone:	Not reported
Substance(s):	Not reported
Substance Type:	Not reported
Substance Identity:	Not reported
CAS Number:	Not reported
A310 Letter:	Not reported
TCPA Chemical:	Not reported
Hazrds Material:	Not reported
COMU:	Not reported
Ref. Code:	Not reported
Amt Released:	Not reported
Contained:	Not reported
Release Type:	Not reported
Release VE:	Not reported
Injuries:	No
Public Exposure:	No
Facility Evacuation:	No
Police at Scene:	No
Firemen at Scene:	No
Contamination of:	Not reported
Receiving Water:	Not reported
Status at Spill:	Not reported
NJ Spill Date:	Not reported
NJ Spill Time:	Not reported
NJ Spill Name:	Not reported
NJ Spill Title:	Not reported
NJ Spill Phone:	Not reported
Other Date:	Not reported
Other Time:	Not reported
Other Name:	Not reported
Other Title:	Not reported
Other Telephone:	Not reported
Public Evacuation:	No
Assistance Requested:	Not reported
Wind Direction/Speed:	Not reported
Local Municipality Notified:	Not reported
Local Municipality Name:	Not reported
Local Municipality Title:	Not reported
Local Municipality Telephone:	Not reported
Local Municipality Date:	Not reported
Local Municipality Time:	Not reported
Incident Description:	Not reported
Incident Name:	Not reported
Incident Referred To:	Not reported
Incident Region:	Not reported
Incident Telephone:	Not reported
Incident Date:	Not reported
Incident time:	Not reported

Map ID  
 Direction  
 Distance  
 Elevation

MAP FINDINGS

Site

Database(s)

EDR ID Number  
 EPA ID Number

**76 CLINTON PLACE (Continued)**

**S112114290**

Incident ITM: Not reported  
 Comments: Not reported  
 Date A310 Letter Printed: Not reported  
 Date Local Authority Was Notified: Not reported  
 Date Updated: Not reported  
 Date Report Faxed to Local Authority: Not reported  
 Local Authority Notification Date: Not reported  
 Rep Receive Date: 01/31/2012  
 Reporter Type: Other  
 Reporter Name: REDACTED  
 Reporter Title: REDACTED  
 Reporter Org: REDACTED  
 Reporter Address: Not reported  
 Reporter City,St,Zip: Not reported  
 Reporter County: Not reported  
 Incident Status: Terminated  
 Incident Category Source: Other  
 Incident Source Name: MARIA BYRNE  
 Incident Source Address: 76 CLINTON PLACE  
 Incident Source Address 2: Not reported  
 Incident Source City,St,Zip: East Rutherford Boro, NJ 07073  
 Incident Source County: Bergen  
 DEP Requested: No  
 Confidential: Not reported  
 Notify Type: Not reported  
 Road Closed: Not reported  
 Direction: Not reported  
 Responsible Party: Not reported  
 Responsible Party Name: Not reported  
 Responsible Party Contact: Not reported  
 Responsible Party Title: Not reported  
 Responsible Party Phone: Not reported  
 Responsible Party Street: Not reported  
 Responsible Party County: Not reported  
 Responsible Party City,St,Zip: Not reported  
 Memo. Of Understanding: Not reported  
 Drill/trng Exercise: Not reported  
 Hazardous: Not reported

273  
 NNE  
 1/2-1  
 0.695 mi.  
 3671 ft.

**50 LINCOLN PLACE**  
**50 LINCOLN PL**  
**EAST RUTHERFORD, NJ 07073**

**NJ SHWS S118967249**  
**NJ NJEMS N/A**  
**NJ Release**

**Relative:**  
**Higher**  
**Actual:**  
**109 ft.**

SHWS:  
 Name: 50 LINCOLN PLACE  
 Address: 50 LINCOLN PL  
 City,State,Zip: EAST RUTHERFORD BORO, NJ  
 Site ID: 607388  
 Status: Closed  
 Home Owner: Yes  
 PI Number: 764845

Detail As Of April 2012:  
 X Coord Site: Not reported  
 X Coord PI: Not reported  
 Y Coord Site: Not reported

Map ID  
Direction  
Distance  
Elevation

MAP FINDINGS

Site

Database(s)

EDR ID Number  
EPA ID Number

**50 LINCOLN PLACE (Continued)**

**S118967249**

Y Coord Pl: Not reported

**NJEMS:**

Name: 50 LINCOLN PLACE  
Address: 50 LINCOLN PL  
City,State,Zip: EAST RUTHERFORD, NJ 07073  
Site Id: 607388  
Municipality: EAST RUTHERFORD BORO  
Municipality Name From Spatial Overlay: EAST RUTHERFORD BORO  
GNIS Civil Code For Municipality: 885201  
Municipal Code (NJ-1040): 0212  
X Coord: 603754.68562499806  
Y Coord: 729630.91187499498  
Coord System: NJ STATE PLANE (NAD83) - USFEET  
Coord Type: Exact Address Match  
Coord Origin: DEP-SRP-GIS  
State Standard Numeric Code From Spatial Overlay: 0212  
Unique Feature Number For Municipality From Spatial Overlay: 3400319510  
Eleven Digit Hydrologic Unit Code From Spatial Overlay: 02030103180  
Fourteen Digit Hydrologic Unit Code From Spatial Overlay: 02030103180070  
Watershed Management Area Number From Spatial Overlay: 05  
Watershed Management Area Name From Spatial Overlay: Hackensack, Hudson, and Pascack  
Water Region Code From Spatial Overlay: 1  
Water Region Name From Spatial Overlay: Northeast  
Sub Watershed Name From Overlay: Berrys Creek (below Paterson Ave)  
Watershed Name From Spatial Overlay: Hackensack R (below/incl Hirshfeld Bk)

**NJ Release:**

Name: Not reported  
Address: 50 LINCOLN PLACE  
City,State,Zip: EAST RUTHERFORD BORO, NJ 07073  
Facility Type: Residential  
Facility Phone: Not reported  
Incident Date: 10/20/2016  
Incident Time: Not reported  
Trenton Dispatch Log Number: 620178  
Case Number: 16-10-21-1222-00  
Date Received: 10/21/2016  
Nature of Incident: Not reported  
Operator: Not reported  
Incident Type: Underground Storage Tank  
Incident Location: RESIDENCE  
Location: Not reported  
Other Location: Not reported  
Contact Name: NENAD KRICKOVIC  
Caller Name: Not reported  
Caller Title: Not reported  
Caller Address: Not reported  
Caller City,St,Zip: Not reported  
Caller Telephone: Not reported  
Substance(s): Not reported  
Substance Type: Not reported  
Substance Identity: Not reported  
CAS Number: Not reported  
A310 Letter: Not reported  
TCPA Chemical: Not reported

Map ID  
Direction  
Distance  
Elevation

MAP FINDINGS

Site

Database(s)

EDR ID Number  
EPA ID Number

50 LINCOLN PLACE (Continued)

S118967249

Hazrds Material:	Not reported
COMU:	Not reported
Ref. Code:	Not reported
Amt Released:	Not reported
Contained:	Not reported
Release Type:	Not reported
Release VE:	Not reported
Injuries:	No
Public Exposure:	No
Facility Evacuation:	No
Police at Scene:	No
Firemen at Scene:	No
Contamination of:	Not reported
Receiving Water:	Not reported
Status at Spill:	Not reported
NJ Spill Date:	Not reported
NJ Spill Time:	Not reported
NJ Spill Name:	Not reported
NJ Spill Title:	Not reported
NJ Spill Phone:	Not reported
Other Date:	Not reported
Other Time:	Not reported
Other Name:	Not reported
Other Title:	Not reported
Other Telephone:	Not reported
Public Evacuation:	No
Assistance Requested:	Not reported
Wind Direction/Speed:	Not reported
Local Municipality Notified:	Not reported
Local Municipality Name:	Not reported
Local Municipality Title:	Not reported
Local Municipality Telephone:	Not reported
Local Municipality Date:	Not reported
Local Municipality Time:	Not reported
Incident Description:	Not reported
Incident Name:	Not reported
Incident Referred To:	Not reported
Incident Region:	Not reported
Incident Telephone:	Not reported
Incident Date:	Not reported
Incident time:	Not reported
Incident ITM:	Not reported
Comments:	Not reported
Date A310 Letter Printed:	Not reported
Date Local Authority Was Notified:	Not reported
Date Updated:	Not reported
Date Report Faxed to Local Authority:	Not reported
Local Authority Notification Date:	Not reported
Rep Receive Date:	10/21/2016
Reporter Type:	Other
Reporter Name:	REDACTED
Reporter Title:	REDACTED
Reporter Org:	REDACTED
Reporter Address:	Not reported
Reporter City,St,Zip:	Not reported
Reporter County:	Not reported
Incident Status:	Terminated



Map ID  
 Direction  
 Distance  
 Elevation

MAP FINDINGS

Site

Database(s)

EDR ID Number  
 EPA ID Number

**50 LINCOLN PLACE (Continued)**

**S118967249**

Incident Category Source:	Other
Incident Source Name:	NENAD KRICKOVIC
Incident Source Address:	50 LINCOLN PLACE
Incident Source Address 2:	Not reported
Incident Source City,St,Zip:	East Rutherford Boro, NJ 07073
Incident Source County:	Bergen
DEP Requested:	No
Confidential:	Not reported
Notify Type:	Not reported
Road Closed:	Not reported
Direction:	Not reported
Responsible Party:	Not reported
Responsible Party Name:	Not reported
Responsible Party Contact:	Not reported
Responsible Party Title:	Not reported
Responsible Party Phone:	Not reported
Responsible Party Street:	Not reported
Responsible Party County:	Not reported
Responsible Party City,St,Zip:	Not reported
Memo. Of Understanding:	Not reported
Drill/trng Exercise:	Not reported
Hazardous:	Not reported

**274**  
**SSW**  
**1/2-1**  
**0.698 mi.**  
**3687 ft.**

**323 ORIENT WAY**  
**323 ORIENT WAY**  
**RUTHERFORD, NJ 07070**

**NJ SHWS** **S118702833**  
**NJ NJEMS** **N/A**  
**NJ Release**

**Relative:**  
**Higher**  
**Actual:**  
**68 ft.**

SHWS:  
 Name: 323 ORIENT WAY  
 Address: 323 ORIENT WAY  
 City,State,Zip: RUTHERFORD BORO, NJ  
 Site ID: 592237  
 Status: Closed  
 Home Owner: Yes  
 PI Number: 743879

Detail As Of April 2012:  
 X Coord Site: Not reported  
 X Coord PI: Not reported  
 Y Coord Site: Not reported  
 Y Coord PI: Not reported

NJEMS:  
 Name: 323 ORIENT WAY  
 Address: 323 ORIENT WAY  
 City,State,Zip: RUTHERFORD, NJ 07070  
 Site Id: 592237  
 Municipality: RUTHERFORD BORO  
 Municipality Name From Spatial Overlay: RUTHERFORD BORO  
 GNIS Civil Code For Municipality: 885383  
 Municipal Code (NJ-1040): 0256  
 X Coord: 600951  
 Y Coord: 722899  
 Coord System: NJ STATE PLANE (NAD83) - USFEET  
 Coord Type: Exact Address Match  
 Coord Origin: DEP-GIS

Map ID  
Direction  
Distance  
Elevation

MAP FINDINGS

Site

Database(s)

EDR ID Number  
EPA ID Number

**323 ORIENT WAY (Continued)**

**S118702833**

State Standard Numeric Code From Spatial Overlay: 0256  
Unique Feature Number For Municipality From Spatial Overlay: 3400365280  
Eleven Digit Hydrologic Unit Code From Spatial Overlay): 02030103180  
Fourteen Digit Hydrologic Unit Code From Spatial Overlay: 02030103180070  
Watershed Management Area Number From Spatial Overlay: 05  
Watershed Management Area Name From Spatial Overlay: Hackensack, Hudson, and Pascack  
Water Region Code From Spatial Overlay: 1  
Water Region Name From Spatial Overlay: Northeast  
Sub Watershed Name From Overlay: Berrys Creek (below Paterson Ave)  
Watershed Name From Spatial Overlay: Hackensack R (below/incl Hirshfeld Bk)

**NJ Release:**

Name: Not reported  
Address: 323 ORIENT WAY  
City,State,Zip: RUTHERFORD BORO, NJ 07070  
Facility Type: Residential  
Facility Phone: Not reported  
Incident Date: 05/13/2016  
Incident Time: Not reported  
Trenton Dispatch Log Number: 600800  
Case Number: 16-05-13-1444-53  
Date Received: 05/13/2016  
Nature of Incident: Not reported  
Operator: Not reported  
Incident Type: Underground Storage Tank  
Incident Location: RESIDENCE  
Location: Not reported  
Other Location: Not reported  
Contact Name: Not reported  
Caller Name: Not reported  
Caller Title: Not reported  
Caller Address: Not reported  
Caller City,St,Zip: Not reported  
Caller Telephone: Not reported  
Substance(s): Not reported  
Substance Type: Not reported  
Substance Identity: Not reported  
CAS Number: Not reported  
A310 Letter: Not reported  
TCPA Chemical: Not reported  
Hazrds Material: Not reported  
COMU: Not reported  
Ref. Code: Not reported  
Amt Released: Not reported  
Contained: Not reported  
Release Type: Not reported  
Release VE: Not reported  
Injuries: No  
Public Exposure: No  
Facility Evacuation: No  
Police at Scene: No  
Firemen at Scene: No  
Contamination of: Not reported  
Receiving Water: Not reported  
Status at Spill: Not reported  
NJ Spill Date: Not reported  
NJ Spill Time: Not reported

Map ID  
Direction  
Distance  
Elevation

MAP FINDINGS

Site

Database(s)

EDR ID Number  
EPA ID Number

323 ORIENT WAY (Continued)

S118702833

NJ Spill Name:	Not reported
NJ Spill Title:	Not reported
NJ Spill Phone:	Not reported
Other Date:	Not reported
Other Time:	Not reported
Other Name:	Not reported
Other Title:	Not reported
Other Telephone:	Not reported
Public Evacuation:	No
Assistance Requested:	Not reported
Wind Direction/Speed:	Not reported
Local Municipality Notified:	Not reported
Local Municipality Name:	Not reported
Local Municipality Title:	Not reported
Local Municipality Telephone:	Not reported
Local Municipality Date:	Not reported
Local Municipality Time:	Not reported
Incident Description:	Not reported
Incident Name:	Not reported
Incident Referred To:	Not reported
Incident Region:	Not reported
Incident Telephone:	Not reported
Incident Date:	Not reported
Incident time:	Not reported
Incident ITM:	Not reported
Comments:	Not reported
Date A310 Letter Printed:	Not reported
Date Local Authority Was Notified:	Not reported
Date Updated:	Not reported
Date Report Faxed to Local Authority:	Not reported
Local Authority Notification Date:	Not reported
Rep Receive Date:	05/13/2016
Reporter Type:	Other
Reporter Name:	REDACTED
Reporter Title:	REDACTED
Reporter Org:	REDACTED
Reporter Address:	Not reported
Reporter City,St,Zip:	Not reported
Reporter County:	Not reported
Incident Status:	Terminated
Incident Category Source:	Other
Incident Source Name:	PHILLIP TOWNSEND
Incident Source Address:	323 ORIENT WAY
Incident Source Address 2:	Not reported
Incident Source City,St,Zip:	Rutherford Boro, NJ 07070
Incident Source County:	Bergen
DEP Requested:	No
Confidential:	Not reported
Notify Type:	Not reported
Road Closed:	Not reported
Direction:	Not reported
Responsible Party:	Not reported
Responsible Party Name:	Not reported
Responsible Party Contact:	Not reported
Responsible Party Title:	Not reported
Responsible Party Phone:	Not reported
Responsible Party Street:	Not reported

Map ID  
 Direction  
 Distance  
 Elevation

MAP FINDINGS

Site

Database(s)

EDR ID Number  
 EPA ID Number

**323 ORIENT WAY (Continued)**

**S118702833**

Responsible Party County: Not reported  
 Responsible Party City,St,Zip: Not reported  
 Memo. Of Understanding: Not reported  
 Drill/trng Exercise: Not reported  
 Hazardous: Not reported

**275  
 WNW  
 1/2-1  
 0.706 mi.  
 3728 ft.**

**204 DONALDSON AVENUE  
 204 DONALDSON AVE  
 RUTHERFORD, NJ 07070**

**NJ SHWS  
 NJ NJEMS  
 NJ Release**

**S118349673  
 N/A**

**Relative:  
 Higher  
 Actual:  
 69 ft.**

SHWS:  
 Name: 204 DONALDSON AVENUE  
 Address: 204 DONALDSON AVE  
 City,State,Zip: RUTHERFORD BORO, NJ  
 Site ID: 586830  
 Status: Closed  
 Home Owner: Yes  
 PI Number: 735295

Detail As Of April 2012:

X Coord Site: Not reported  
 X Coord PI: Not reported  
 Y Coord Site: Not reported  
 Y Coord PI: Not reported

NJEMS:

Name: 204 DONALDSON AVENUE  
 Address: 204 DONALDSON AVE  
 City,State,Zip: RUTHERFORD, NJ 07070  
 Site Id: 586830  
 Municipality: RUTHERFORD BORO  
 Municipality Name From Spatial Overlay: RUTHERFORD BORO  
 GNIS Civil Code For Municipality: 885383  
 Municipal Code (NJ-1040): 0256  
 X Coord: 598315  
 Y Coord: 727559  
 Coord System: NJ STATE PLANE (NAD83) - USFEET  
 Coord Type: Exact Address Match  
 Coord Origin: DEP-GIS  
 State Standard Numeric Code From Spatial Overlay: 0256  
 Unique Feature Number For Municipality From Spatial Overlay: 3400365280  
 Eleven Digit Hydrologic Unit Code From Spatial Overlay: 02030103150  
 Fourteen Digit Hydrologic Unit Code From Spatial Overlay: 02030103150030  
 Watershed Management Area Number From Spatial Overlay: 04  
 Watershed Management Area Name From Spatial Overlay: Lower Passaic and Saddle  
 Water Region Code From Spatial Overlay: 1  
 Water Region Name From Spatial Overlay: Northeast  
 Sub Watershed Name From Overlay: Passaic R Lwr (Second R to Saddle R)  
 Watershed Name From Spatial Overlay: Passaic River Lower (Nwk Bay to Saddle)

NJ Release:

Name: Not reported  
 Address: 204 DONALDSON AVE  
 City,State,Zip: RUTHERFORD BORO, NJ 07070  
 Facility Type: Residential

Map ID  
Direction  
Distance  
Elevation

MAP FINDINGS

Site

Database(s)

EDR ID Number  
EPA ID Number

204 DONALDSON AVENUE (Continued)

S118349673

Facility Phone:	Not reported
Incident Date:	08/28/2015
Incident Time:	Not reported
Trenton Dispatch Log Number:	573011
Case Number:	15-09-14-1355-58
Date Received:	09/14/2015
Nature of Incident:	Not reported
Operator:	Not reported
Incident Type:	Underground Storage Tank
Incident Location:	RESID
Location:	Not reported
Other Location:	Not reported
Contact Name:	STELLA SVANE
Caller Name:	Not reported
Caller Title:	Not reported
Caller Address:	Not reported
Caller City,St,Zip:	Not reported
Caller Telephone:	Not reported
Substance(s):	Not reported
Substance Type:	Not reported
Substance Identity:	Not reported
CAS Number:	Not reported
A310 Letter:	Not reported
TCPA Chemical:	Not reported
Hazrds Material:	Not reported
COMU:	Not reported
Ref. Code:	Not reported
Amt Released:	Not reported
Contained:	Not reported
Release Type:	Not reported
Release VE:	Not reported
Injuries:	No
Public Exposure:	No
Facility Evacuation:	No
Police at Scene:	No
Firemen at Scene:	No
Contamination of:	Not reported
Receiving Water:	Not reported
Status at Spill:	Not reported
NJ Spill Date:	Not reported
NJ Spill Time:	Not reported
NJ Spill Name:	Not reported
NJ Spill Title:	Not reported
NJ Spill Phone:	Not reported
Other Date:	Not reported
Other Time:	Not reported
Other Name:	Not reported
Other Title:	Not reported
Other Telephone:	Not reported
Public Evacuation:	No
Assistance Requested:	Not reported
Wind Direction/Speed:	Not reported
Local Municipality Notified:	Not reported
Local Municipality Name:	Not reported
Local Municipality Title:	Not reported
Local Municipality Telephone:	Not reported
Local Municipality Date:	Not reported

Map ID  
Direction  
Distance  
Elevation

MAP FINDINGS

Site

Database(s)

EDR ID Number  
EPA ID Number

**204 DONALDSON AVENUE (Continued)**

**S118349673**

Local Municipality Time: Not reported  
Incident Description: Not reported  
Incident Name: Not reported  
Incident Referred To: Not reported  
Incident Region: Not reported  
Incident Telephone: Not reported  
Incident Date: Not reported  
Incident time: Not reported  
Incident ITM: Not reported  
Comments: Not reported  
Date A310 Letter Printed: Not reported  
Date Local Authority Was Notified: Not reported  
Date Updated: Not reported  
Date Report Faxed to Local Authority: Not reported  
Local Authority Notification Date: Not reported  
Rep Receive Date: 09/14/2015  
Reporter Type: Other  
Reporter Name: REDACTED  
Reporter Title: REDACTED  
Reporter Org: REDACTED  
Reporter Address: Not reported  
Reporter City,St,Zip: Not reported  
Reporter County: Not reported  
Incident Status: Terminated  
Incident Category Source: Other  
Incident Source Name: STELLA SVANE  
Incident Source Address: 204 DONALDSON AVE  
Incident Source Address 2: Not reported  
Incident Source City,St,Zip: Rutherford Boro, NJ 07070  
Incident Source County: Bergen  
DEP Requested: No  
Confidential: Not reported  
Notify Type: Not reported  
Road Closed: Not reported  
Direction: Not reported  
Responsible Party: Not reported  
Responsible Party Name: Not reported  
Responsible Party Contact: Not reported  
Responsible Party Title: Not reported  
Responsible Party Phone: Not reported  
Responsible Party Street: Not reported  
Responsible Party County: Not reported  
Responsible Party City,St,Zip: Not reported  
Memo. Of Understanding: Not reported  
Drill/trng Exercise: Not reported  
Hazardous: Not reported

276  
NNW  
1/2-1  
0.712 mi.  
3757 ft.

**95 MORSE AVENUE**  
**95 MORSE AVE**  
**RUTHERFORD BORO, NJ 07070**

**NJ SHWS S107911984**  
**NJ NJEMS N/A**  
**NJ Release**

**Relative:**  
**Higher**  
**Actual:**  
**87 ft.**

SHWS:  
Name: 95 MORSE AVENUE  
Address: 95 MORSE AVE  
City,State,Zip: RUTHERFORD BORO, NJ  
Site ID: 219023

Map ID  
Direction  
Distance  
Elevation

MAP FINDINGS

Site

Database(s)

EDR ID Number  
EPA ID Number

**95 MORSE AVENUE (Continued)**

**S107911984**

Status: Closed  
Home Owner: Yes  
PI Number: 285902

Detail As Of April 2012:

X Coord Site: Not reported  
X Coord PI: Not reported  
Y Coord Site: Not reported  
Y Coord PI: Not reported

NJEMS:

Name: 95 MORSE AVENUE  
Address: 95 MORSE AVE  
City,State,Zip: RUTHERFORD BORO, NJ 07070  
Site Id: 219023  
Municipality: RUTHERFORD BORO  
Municipality Name From Spatial Overlay: RUTHERFORD BORO  
GNIS Civil Code For Municipality: 885383  
Municipal Code (NJ-1040): 0256  
X Coord: 600599  
Y Coord: 730018  
Coord System: NJ STATE PLANE (NAD83) - USFEET  
Coord Type: Approx. Addr. Match  
Coord Origin: DEP-GIS  
State Standard Numeric Code From Spatial Overlay: 0256  
Unique Feature Number For Municipality From Spatial Overlay: 3400365280  
Eleven Digit Hydrologic Unit Code From Spatial Overlay: 02030103150  
Fourteen Digit Hydrologic Unit Code From Spatial Overlay: 02030103150030  
Watershed Management Area Number From Spatial Overlay: 04  
Watershed Management Area Name From Spatial Overlay: Lower Passaic and Saddle  
Water Region Code From Spatial Overlay: 1  
Water Region Name From Spatial Overlay: Northeast  
Sub Watershed Name From Overlay: Passaic R Lwr (Second R to Saddle R)  
Watershed Name From Spatial Overlay: Passaic River Lower (Nwk Bay to Saddle)

NJ Release:

Name: Not reported  
Address: 95 MORSE AVE  
City,State,Zip: RUTHERFORD BORO, NJ 07070  
Facility Type: Residential  
Facility Phone: Not reported  
Incident Date: 03/27/2006  
Incident Time: Not reported  
Trenton Dispatch Log Number: 180741  
Case Number: 06-03-27-1147-16  
Date Received: 03/27/2006  
Nature of Incident: Not reported  
Operator: Not reported  
Incident Type: Underground Storage Tank  
Incident Location: RESIDENCE  
Location: Not reported  
Other Location: Not reported  
Contact Name: Not reported  
Caller Name: Not reported  
Caller Title: Not reported  
Caller Address: Not reported  
Caller City,St,Zip: Not reported

Map ID  
Direction  
Distance  
Elevation

MAP FINDINGS

Site

Database(s)

EDR ID Number  
EPA ID Number

95 MORSE AVENUE (Continued)

S107911984

Caller Telephone:	Not reported
Substance(s):	Not reported
Substance Type:	Not reported
Substance Identity:	Not reported
CAS Number:	Not reported
A310 Letter:	Not reported
TCPA Chemical:	Not reported
Hazrds Material:	Not reported
COMU:	Not reported
Ref. Code:	Not reported
Amt Released:	Not reported
Contained:	Not reported
Release Type:	Not reported
Release VE:	Not reported
Injuries:	No
Public Exposure:	No
Facility Evacuation:	No
Police at Scene:	No
Firemen at Scene:	No
Contamination of:	Not reported
Receiving Water:	Not reported
Status at Spill:	Not reported
NJ Spill Date:	Not reported
NJ Spill Time:	Not reported
NJ Spill Name:	Not reported
NJ Spill Title:	Not reported
NJ Spill Phone:	Not reported
Other Date:	Not reported
Other Time:	Not reported
Other Name:	Not reported
Other Title:	Not reported
Other Telephone:	Not reported
Public Evacuation:	No
Assistance Requested:	Not reported
Wind Direction/Speed:	Not reported
Local Municipality Notified:	Not reported
Local Municipality Name:	Not reported
Local Municipality Title:	Not reported
Local Municipality Telephone:	Not reported
Local Municipality Date:	Not reported
Local Municipality Time:	Not reported
Incident Description:	Not reported
Incident Name:	Not reported
Incident Referred To:	Not reported
Incident Region:	Not reported
Incident Telephone:	Not reported
Incident Date:	Not reported
Incident time:	Not reported
Incident ITM:	Not reported
Comments:	Not reported
Date A310 Letter Printed:	Not reported
Date Local Authority Was Notified:	Not reported
Date Updated:	Not reported
Date Report Faxed to Local Authority:	Not reported
Local Authority Notification Date:	Not reported
Rep Receive Date:	03/27/2006
Reporter Type:	Other



Map ID  
Direction  
Distance  
Elevation

MAP FINDINGS

Site

Database(s)

EDR ID Number  
EPA ID Number

95 MORSE AVENUE (Continued)

S107911984

Reporter Name: REDACTED  
Reporter Title: REDACTED  
Reporter Org: REDATED  
Reporter Address: Not reported  
Reporter City,St,Zip: Not reported  
Reporter County: Not reported  
Incident Status: Terminated  
Incident Category Source: Other  
Incident Source Name: DEBORAH BALCHAN  
Incident Source Address: 95 MORSE AVE  
Incident Source Address 2: Not reported  
Incident Source City,St,Zip: Rutherford Boro, NJ 07070  
Incident Source County: Bergen  
DEP Requested: No  
Confidential: Not reported  
Notify Type: Not reported  
Road Closed: No  
Direction: Not reported  
Responsible Party: Not reported  
Responsible Party Name: Not reported  
Responsible Party Contact: Not reported  
Responsible Party Title: Not reported  
Responsible Party Phone: Not reported  
Responsible Party Street: Not reported  
Responsible Party County: Not reported  
Responsible Party City,St,Zip: Not reported  
Memo. Of Understanding: Not reported  
Drill/trng Exercise: Not reported  
Hazardous: Not reported

277  
NNE  
1/2-1  
0.727 mi.  
3837 ft.  
Relative:  
Higher  
Actual:  
96 ft.

353 PATERSON AVENUE  
353 PATERSON AVE  
EAST RUTHERFORD BORO, NJ 07073

NJ SHWS S107081384  
NJ HIST HWS N/A  
NJ ENG CONTROLS  
NJ VCP  
NJ BROWNFIELDS  
NJ Release  
NJ Financial Assurance  
NJ ISRA

SHWS:  
Name: REGAL STAMP & SEAL CO INC  
Address: 353 PATERSON AVE  
City,State,Zip: EAST RUTHERFORD BORO, NJ  
Site ID: 180398  
Status: Closed  
Home Owner: No  
PI Number: 236271

Detail As Of April 2012:  
X Coord Site: 600399.8  
X Coord PI: 600399.8  
Y Coord Site: 733027.85  
Y Coord PI: 733027.85

HIST SHWS:  
Case Status: Active  
Status Date: 9/7/2004  
Case ID: 236271

Map ID  
Direction  
Distance  
Elevation

MAP FINDINGS

Site

Database(s)

EDR ID Number  
EPA ID Number

**353 PATERSON AVENUE (Continued)**

**S107081384**

Contact: BSCM  
Sub Section Label: A: Sites with On-Site Sources of Contamination  
Site Municipality: 0212  
Remedial Level Code: C1  
Classification exception area dt: None  
Classification exception area dt: Not reported  
Deed Notice Status: None  
Deed Notice Date: Not reported  
Engineering Control Status: None  
Engineering Control Date: Not reported  
National Priorities List Status: Not reported  
National Priorities List Date: Not reported  
X Coordinate: 600399.81000000006  
Y Coordinate: 733027.84999999998  
Coordinate System: NJ State Plane (NAD83) - USFEET

**NJ ENGINEERING CONTROLS:**

Site ID: 180398  
Pi Number: 236271  
Pi Name: REGAL STAMP & SEAL CO INC  
Owner Name: ,  
DER Filed Date: 06/02/2010  
DER Lifted Date: Not reported  
Der Deed Usage (si): Restricted  
Deed Specific Requirement: Concrete Cap  
Deeds Parameter Desc: Indeno(1,2,3-cd)pyrene  
Deeds Depth: 7.00  
Comments: Historic fill. Various PAH, Lead and TPHC

Site ID: 180398  
Pi Number: 236271  
Pi Name: REGAL STAMP & SEAL CO INC  
Owner Name: ,  
DER Filed Date: 06/02/2010  
DER Lifted Date: Not reported  
Der Deed Usage (si): Restricted  
Deed Specific Requirement: Concrete Cap  
Deeds Parameter Desc: Lead  
Deeds Depth: 0.50  
Comments: Historic fill. Various PAH, Lead and TPHC

Site ID: 180398  
Pi Number: 236271  
Pi Name: REGAL STAMP & SEAL CO INC  
Owner Name: ,  
DER Filed Date: 06/02/2010  
DER Lifted Date: Not reported  
Der Deed Usage (si): Restricted  
Deed Specific Requirement: Concrete Cap  
Deeds Parameter Desc: Total Petroleum Hydrocarbons  
Deeds Depth: 1.50  
Comments: Historic fill. Various PAH, Lead and TPHC

Site ID: 180398  
Pi Number: 236271  
Pi Name: REGAL STAMP & SEAL CO INC  
Owner Name: ,

Map ID  
Direction  
Distance  
Elevation

MAP FINDINGS

Site

Database(s)

EDR ID Number  
EPA ID Number

**353 PATERSON AVENUE (Continued)**

**S107081384**

DER Filed Date: 06/02/2010  
DER Lifted Date: Not reported  
Der Deed Usage (si): Restricted  
Deed Specific Requirement: Permeable Cover  
Deeds Parameter Desc: Benzo(a)anthracene  
Deeds Depth: 7.00  
Comments: Historic fill. Various PAH, Lead and TPHC

Site ID: 180398  
Pi Number: 236271  
PI Name: REGAL STAMP & SEAL CO INC  
Owner Name: ,  
DER Filed Date: 06/02/2010  
DER Lifted Date: Not reported  
Der Deed Usage (si): Restricted  
Deed Specific Requirement: Permeable Cover  
Deeds Parameter Desc: Benzo(a)pyrene  
Deeds Depth: 7.00  
Comments: Historic fill. Various PAH, Lead and TPHC

Site ID: 180398  
Pi Number: 236271  
PI Name: REGAL STAMP & SEAL CO INC  
Owner Name: ,  
DER Filed Date: 06/02/2010  
DER Lifted Date: Not reported  
Der Deed Usage (si): Restricted  
Deed Specific Requirement: Permeable Cover  
Deeds Parameter Desc: Benzo(b)fluoranthene  
Deeds Depth: 7.00  
Comments: Historic fill. Various PAH, Lead and TPHC

Site ID: 180398  
Pi Number: 236271  
PI Name: REGAL STAMP & SEAL CO INC  
Owner Name: ,  
DER Filed Date: 06/02/2010  
DER Lifted Date: Not reported  
Der Deed Usage (si): Restricted  
Deed Specific Requirement: Permeable Cover  
Deeds Parameter Desc: Benzo(k)fluoranthene  
Deeds Depth: 7.00  
Comments: Historic fill. Various PAH, Lead and TPHC

Site ID: 180398  
Pi Number: 236271  
PI Name: REGAL STAMP & SEAL CO INC  
Owner Name: ,  
DER Filed Date: 06/02/2010  
DER Lifted Date: Not reported  
Der Deed Usage (si): Restricted  
Deed Specific Requirement: Permeable Cover  
Deeds Parameter Desc: Dibenzo(a,h)anthracene  
Deeds Depth: 7.00  
Comments: Historic fill. Various PAH, Lead and TPHC

Site ID: 180398

Map ID  
Direction  
Distance  
Elevation

MAP FINDINGS

Site

Database(s)

EDR ID Number  
EPA ID Number

**353 PATERSON AVENUE (Continued)**

**S107081384**

Pi Number: 236271  
Pi Name: REGAL STAMP & SEAL CO INC  
Owner Name: ,  
DER Filed Date: 06/02/2010  
DER Lifted Date: Not reported  
Der Deed Usage (si): Restricted  
Deed Specific Requirement: Permeable Cover  
Deeds Parameter Desc: Indeno(1,2,3-cd)pyrene  
Deeds Depth: 7.00  
Comments: Historic fill. Various PAH, Lead and TPHC

Site ID: 180398  
Pi Number: 236271  
Pi Name: REGAL STAMP & SEAL CO INC  
Owner Name: ,  
DER Filed Date: 06/02/2010  
DER Lifted Date: Not reported  
Der Deed Usage (si): Restricted  
Deed Specific Requirement: Permeable Cover  
Deeds Parameter Desc: Lead  
Deeds Depth: 0.50  
Comments: Historic fill. Various PAH, Lead and TPHC

Site ID: 180398  
Pi Number: 236271  
Pi Name: REGAL STAMP & SEAL CO INC  
Owner Name: ,  
DER Filed Date: 06/02/2010  
DER Lifted Date: Not reported  
Der Deed Usage (si): Restricted  
Deed Specific Requirement: Permeable Cover  
Deeds Parameter Desc: Total Petroleum Hydrocarbons  
Deeds Depth: 1.50  
Comments: Historic fill. Various PAH, Lead and TPHC

Site ID: 180398  
Pi Number: 236271  
Pi Name: REGAL STAMP & SEAL CO INC  
Owner Name: ,  
DER Filed Date: 05/22/2010  
DER Lifted Date: Not reported  
Der Deed Usage (si): Restricted  
Deed Specific Requirement: Asphalt Cap  
Deeds Parameter Desc: Lead  
Deeds Depth: 5.00  
Comments: Historic fill. Various PAH, Lead and TPHC

Site ID: 180398  
Pi Number: 236271  
Pi Name: REGAL STAMP & SEAL CO INC  
Owner Name: ,  
DER Filed Date: 05/22/2010  
DER Lifted Date: Not reported  
Der Deed Usage (si): Restricted  
Deed Specific Requirement: Asphalt Cap  
Deeds Parameter Desc: Polynuclear aromatic hydrocarbons (PAHs)  
Deeds Depth: 5.00

Map ID  
Direction  
Distance  
Elevation

MAP FINDINGS

Site

Database(s)

EDR ID Number  
EPA ID Number

353 PATERSON AVENUE (Continued)

S107081384

Comments: Historic fill. Various PAH, Lead and TPHC

Site ID: 180398  
Pi Number: 236271  
Pi Name: REGAL STAMP & SEAL CO INC  
Owner Name: ,  
DER Filed Date: 05/22/2010  
DER Lifted Date: Not reported  
Der Deed Usage (si): Restricted  
Deed Specific Requirement: Slab  
Deeds Parameter Desc: Lead  
Deeds Depth: 5.00  
Comments: Historic fill. Various PAH, Lead and TPHC

Site ID: 180398  
Pi Number: 236271  
Pi Name: REGAL STAMP & SEAL CO INC  
Owner Name: ,  
DER Filed Date: 05/22/2010  
DER Lifted Date: Not reported  
Der Deed Usage (si): Restricted  
Deed Specific Requirement: Slab  
Deeds Parameter Desc: Polynuclear aromatic hydrocarbons (PAHs)  
Deeds Depth: 5.00  
Comments: Historic fill. Various PAH, Lead and TPHC

Site ID: 180398  
Pi Number: 236271  
Pi Name: REGAL STAMP & SEAL CO INC  
Owner Name: ,  
DER Filed Date: 06/02/2010  
DER Lifted Date: Not reported  
Der Deed Usage (si): Restricted  
Deed Specific Requirement: Asphalt Cap  
Deeds Parameter Desc: Benzo(a)anthracene  
Deeds Depth: 7.00  
Comments: Historic fill. Various PAH, Lead and TPHC

Site ID: 180398  
Pi Number: 236271  
Pi Name: REGAL STAMP & SEAL CO INC  
Owner Name: ,  
DER Filed Date: 06/02/2010  
DER Lifted Date: Not reported  
Der Deed Usage (si): Restricted  
Deed Specific Requirement: Asphalt Cap  
Deeds Parameter Desc: Benzo(a)pyrene  
Deeds Depth: 7.00  
Comments: Historic fill. Various PAH, Lead and TPHC

Site ID: 180398  
Pi Number: 236271  
Pi Name: REGAL STAMP & SEAL CO INC  
Owner Name: ,  
DER Filed Date: 06/02/2010  
DER Lifted Date: Not reported  
Der Deed Usage (si): Restricted

Map ID  
Direction  
Distance  
Elevation

MAP FINDINGS

Site

Database(s)

EDR ID Number  
EPA ID Number

**353 PATERSON AVENUE (Continued)**

**S107081384**

Deed Specific Requirement: Asphalt Cap  
Deeds Parameter Desc: Benzo(b)fluoranthene  
Deeds Depth: 7.00  
Comments: Historic fill. Various PAH, Lead and TPHC

Site ID: 180398  
Pi Number: 236271  
Pi Name: REGAL STAMP & SEAL CO INC  
Owner Name: ,  
DER Filed Date: 06/02/2010  
DER Lifted Date: Not reported  
Der Deed Usage (si): Restricted  
Deed Specific Requirement: Asphalt Cap  
Deeds Parameter Desc: Benzo(k)fluoranthene  
Deeds Depth: 7.00  
Comments: Historic fill. Various PAH, Lead and TPHC

Site ID: 180398  
Pi Number: 236271  
Pi Name: REGAL STAMP & SEAL CO INC  
Owner Name: ,  
DER Filed Date: 06/02/2010  
DER Lifted Date: Not reported  
Der Deed Usage (si): Restricted  
Deed Specific Requirement: Asphalt Cap  
Deeds Parameter Desc: Dibenzo(a,h)anthracene  
Deeds Depth: 7.00  
Comments: Historic fill. Various PAH, Lead and TPHC

Site ID: 180398  
Pi Number: 236271  
Pi Name: REGAL STAMP & SEAL CO INC  
Owner Name: ,  
DER Filed Date: 06/02/2010  
DER Lifted Date: Not reported  
Der Deed Usage (si): Restricted  
Deed Specific Requirement: Asphalt Cap  
Deeds Parameter Desc: Indeno(1,2,3-cd)pyrene  
Deeds Depth: 7.00  
Comments: Historic fill. Various PAH, Lead and TPHC

Site ID: 180398  
Pi Number: 236271  
Pi Name: REGAL STAMP & SEAL CO INC  
Owner Name: ,  
DER Filed Date: 06/02/2010  
DER Lifted Date: Not reported  
Der Deed Usage (si): Restricted  
Deed Specific Requirement: Asphalt Cap  
Deeds Parameter Desc: Lead  
Deeds Depth: 0.50  
Comments: Historic fill. Various PAH, Lead and TPHC

Site ID: 180398  
Pi Number: 236271  
Pi Name: REGAL STAMP & SEAL CO INC  
Owner Name: ,

Map ID  
Direction  
Distance  
Elevation

MAP FINDINGS

Site

Database(s)

EDR ID Number  
EPA ID Number

**353 PATERSON AVENUE (Continued)**

**S107081384**

DER Filed Date: 06/02/2010  
DER Lifted Date: Not reported  
Der Deed Usage (si): Restricted  
Deed Specific Requirement: Asphalt Cap  
Deeds Parameter Desc: Total Petroleum Hydrocarbons  
Deeds Depth: 1.50  
Comments: Historic fill. Various PAH, Lead and TPHC

Site ID: 180398  
Pi Number: 236271  
Pi Name: REGAL STAMP & SEAL CO INC  
Owner Name: ,  
DER Filed Date: 06/02/2010  
DER Lifted Date: Not reported  
Der Deed Usage (si): Restricted  
Deed Specific Requirement: Concrete Cap  
Deeds Parameter Desc: Benzo(a)anthracene  
Deeds Depth: 7.00  
Comments: Historic fill. Various PAH, Lead and TPHC

Site ID: 180398  
Pi Number: 236271  
Pi Name: REGAL STAMP & SEAL CO INC  
Owner Name: ,  
DER Filed Date: 06/02/2010  
DER Lifted Date: Not reported  
Der Deed Usage (si): Restricted  
Deed Specific Requirement: Concrete Cap  
Deeds Parameter Desc: Benzo(a)pyrene  
Deeds Depth: 7.00  
Comments: Historic fill. Various PAH, Lead and TPHC

Site ID: 180398  
Pi Number: 236271  
Pi Name: REGAL STAMP & SEAL CO INC  
Owner Name: ,  
DER Filed Date: 06/02/2010  
DER Lifted Date: Not reported  
Der Deed Usage (si): Restricted  
Deed Specific Requirement: Concrete Cap  
Deeds Parameter Desc: Benzo(b)fluoranthene  
Deeds Depth: 7.00  
Comments: Historic fill. Various PAH, Lead and TPHC

Site ID: 180398  
Pi Number: 236271  
Pi Name: REGAL STAMP & SEAL CO INC  
Owner Name: ,  
DER Filed Date: 06/02/2010  
DER Lifted Date: Not reported  
Der Deed Usage (si): Restricted  
Deed Specific Requirement: Concrete Cap  
Deeds Parameter Desc: Benzo(k)fluoranthene  
Deeds Depth: 7.00  
Comments: Historic fill. Various PAH, Lead and TPHC

Site ID: 180398

Map ID  
Direction  
Distance  
Elevation

MAP FINDINGS

Site

Database(s)

EDR ID Number  
EPA ID Number

**353 PATERSON AVENUE (Continued)**

**S107081384**

Pi Number: 236271  
PI Name: REGAL STAMP & SEAL CO INC  
Owner Name: ,  
DER Filed Date: 06/02/2010  
DER Lifted Date: Not reported  
Der Deed Usage (si): Restricted  
Deed Specific Requirement: Concrete Cap  
Deeds Parameter Desc: Dibenzo(a,h)anthracene  
Deeds Depth: 7.00  
Comments: Historic fill. Various PAH, Lead and TPHC

VCP:

Incident Number: 04-06-08-1345-20  
MOA Execution Date: 01/04/2007  
Type Of Vcp File: CURRENT  
Pi Number: 236271  
Case Type(Case Type): MOA  
Case Contact: Department Not reported  
Case Contact Name: Leonard Zwerver  
Case Contact: Organization Not reported  
Case Contact: Address: Line1 3 Hazel St  
Case Contact: Address: Line2 Not reported  
Case Contact: Address: Line3 Not reported  
Case Contact City,St,Zip: Paterson, NJ 07427

BROWNFIELDS:

Name: 353 PATERSON AVENUE  
Address: 353 PATERSON AVE  
City,State,Zip: EAST RUTHERFORD BOROUGH, EAST RUTHERFORD BOROUGH 07073  
Price: Not reported  
Assessed Value: Not reported  
Property Size: Unknown  
Annual Taxes: Not reported  
Representative Address: Not reported  
Representative City/State/Zip: Not reported  
Submitter Name: Not reported  
Submitter Address1: Not reported  
Submitter Address2: Not reported  
Submitter City: Not reported  
Submitter State: Not reported  
Submitter Zip: Not reported  
Submitter Email: Not reported  
Submitter Phone: Not reported  
Transaction Type: Not reported  
Transfer Type: Not reported  
Site Number: 3984  
X Coordinate: 600399  
Y Coordinate: 733027  
Coord: 600399:733027  
AutoID: Not reported  
Ownership Type: unknown  
Ownership: DEP Case  
PStatus: DEP Case  
PI Number: 236271  
Owner Name: Richard Picolli  
Owner Address + Owner Street: 353 Paterson Avenue



Map ID  
Direction  
Distance  
Elevation

MAP FINDINGS

Site

Database(s)

EDR ID Number  
EPA ID Number

**353 PATERSON AVENUE (Continued)**

**S107081384**

Owner City:	East Rutherford
Owner State:	NJ
Owner Zip Code:	07073
Owner County:	Not reported
Owner Phone:	9999999999
Owner Fax:	9999999999
Owner Email:	Not reported
Owner Organization:	353 Paterson Avenue, LLC
Authorized Representative:	Not reported
Auth Rep Relation to Owner:	Not reported
Municipal Contact Name:	Not reported
Municipal Contact Street:	Not reported
Municipal Contact City:	Not reported
Municipal Contact State:	Not reported
Municipal Contact Zip Code:	Not reported
Municipal Contact Phone:	9999999999
Municipal Contact Fax:	9999999999
Municipal Contact Email:	Not reported
Department:	Not reported
Municipal Contact Title:	Not reported
Contact Relation to Owner:	Not reported
Current Zoning:	Not reported
Proposed Zoning:	Not reported
Copy of Title Insurance:	Not reported
Block:	41.01
Lot:	23
Development Plan Completed:	Unknown
Market Study Completed:	Unknown
Current Activity:	Not reported
Current Operations:	Not reported
Prior Operations:	Not reported
Deed Restrictions:	Unknown
Easements:	Unknown
Buildings:	Not reported
Condition of Buildings:	Not reported
Square Footage:	Not reported
Total Buildable Space:	Not reported
Lease Price:	Not reported
Tax Certificate:	Unknown
Tax Lien:	Unknown
Other Liens/Judgements:	No
Traffic Study:	Unknown
Road Access:	Not reported
Waterfront Access:	Unknown
Airport Access:	Unknown
Public Transportation Access:	Unknown
Major Highway Name:	Not reported
Major Highway Interchange:	Not reported
Major Highway Miles Away:	Not reported
Local Highway Name:	Not reported
Local Highway Interchange:	Not reported
Local Highway Miles Away:	Not reported
Rail Type:	Not reported
Rail Name:	Not reported
Rail Station:	Not reported
Rail Miles Away:	Not reported
Public Water:	Unknown

Map ID  
Direction  
Distance  
Elevation

MAP FINDINGS

Site

Database(s)

EDR ID Number  
EPA ID Number

353 PATERSON AVENUE (Continued)

S107081384

Electric:	Unknown
Gas:	Unknown
Public Sewer:	Unknown
Telephone:	Unknown
Cable:	Unknown
Fiber Optics:	Unknown
Wetlands:	No
Sensitive Ecosystems/Habitats:	No
Endangered Species:	No
Historic/Archeological Site:	No
100 Year Flood Plain:	No
500 Year Flood Plain:	No
Environmental Report Copies:	Yes
List Containing Site:	Not reported
Preliminary Assessment:	No
Site Investigation:	No
Remedial Investigation:	No
Remedial Action Workplan:	No
Voluntary Cleanup Program:	Yes
Environmental Litigation:	No
Remediation In Progress:	Yes
Remediation Estimated Complete Date:	Not reported
Regulatory sign-off:	No
Regulatory Sign-Off Description:	Not reported
Other Incentives:	No
Low Interest Rates:	No
HDSRF Grants:	No
TIF:	No
HDSRF Loans:	No
USA Loans:	No
USA Grants:	No
Designated Redevelopment Area:	No
Environmental Opportunity Zone:	No
Tax Rebate or Abatement:	No
Empowerment Zone (Federal):	No
Urban Coordinating Council Neighborhood:	No
Enterprise Community (Federal):	No
Urban Enterprise Zone:	No
Additional Comments:	1) Assigned to Program,9/7/2004 2) C1: No Formal Design - Source Known or Identified-Potential GW Contamination established 9/7/2004
County_int_FK:	2
Municipality_int_FK:	34
Planning Area Designation:	Planning Area 1
Authorized Representative Email:	Not reported
Authorized Representative Phone:	9999999999
General Comments:	Not reported

NJ Release:

Name:	Not reported
Address:	353 PATERSON AVE
City,State,Zip:	EAST RUTHERFORD BORO, NJ
Facility Type:	Commercial
Facility Phone:	Not reported
Incident Date:	10/30/2003
Incident Time:	Not reported
Trenton Dispatch Log Number:	100381
Case Number:	04-06-08-1345-20

Map ID  
Direction  
Distance  
Elevation

MAP FINDINGS

Site

Database(s)

EDR ID Number  
EPA ID Number

**353 PATERSON AVENUE (Continued)**

**S107081384**

Date Received:	06/08/2004
Nature of Incident:	Not reported
Operator:	Not reported
Incident Type:	Underground Storage Tank
Incident Location:	BUILDING AT
Location:	Not reported
Other Location:	Not reported
Contact Name:	LEONARD ZWERVER
Caller Name:	Not reported
Caller Title:	Not reported
Caller Address:	Not reported
Caller City,St,Zip:	Not reported
Caller Telephone:	Not reported
Substance(s):	Not reported
Substance Type:	Not reported
Substance Identity:	Not reported
CAS Number:	Not reported
A310 Letter:	Not reported
TCPA Chemical:	Not reported
Hazrds Material:	Not reported
COMU:	Not reported
Ref. Code:	Not reported
Amt Released:	Not reported
Contained:	Not reported
Release Type:	Not reported
Release VE:	Not reported
Injuries:	No
Public Exposure:	No
Facility Evacuation:	No
Police at Scene:	No
Firemen at Scene:	No
Contamination of:	Not reported
Receiving Water:	Not reported
Status at Spill:	Not reported
NJ Spill Date:	Not reported
NJ Spill Time:	Not reported
NJ Spill Name:	Not reported
NJ Spill Title:	Not reported
NJ Spill Phone:	Not reported
Other Date:	Not reported
Other Time:	Not reported
Other Name:	Not reported
Other Title:	Not reported
Other Telephone:	Not reported
Public Evacuation:	No
Assistance Requested:	Not reported
Wind Direction/Speed:	Not reported
Local Municipality Notified:	Not reported
Local Municipality Name:	Not reported
Local Municipality Title:	Not reported
Local Municipality Telephone:	Not reported
Local Municipality Date:	Not reported
Local Municipality Time:	Not reported
Incident Description:	Not reported
Incident Name:	Not reported
Incident Referred To:	Not reported
Incident Region:	Not reported

Map ID  
Direction  
Distance  
Elevation

MAP FINDINGS

Site

Database(s)

EDR ID Number  
EPA ID Number

**353 PATERSON AVENUE (Continued)**

**S107081384**

Incident Telephone: Not reported  
Incident Date: Not reported  
Incident time: Not reported  
Incident ITM: Not reported  
Comments: Not reported  
Date A310 Letter Printed: Not reported  
Date Local Authority Was Notified: Not reported  
Date Updated: Not reported  
Date Report Faxed to Local Authority: Not reported  
Local Authority Notification Date: Not reported  
Rep Receive Date: 06/08/2004  
Reporter Type: Other  
Reporter Name: REDACTED  
Reporter Title: REDACTED  
Reporter Org: REDACTED  
Reporter Address: Not reported  
Reporter City,St,Zip: Not reported  
Reporter County: Not reported  
Incident Status: Terminated  
Incident Category Source: Other  
Incident Source Name: LEONARD ZWERVER  
Incident Source Address: 3 HAZEL ST  
Incident Source Address 2: Not reported  
Incident Source City,St,Zip: Paterson City, NJ 07424  
Incident Source County: Passaic  
DEP Requested: No  
Confidential: Not reported  
Notify Type: Not reported  
Road Closed: No  
Direction: Not reported  
Responsible Party: Not reported  
Responsible Party Name: Not reported  
Responsible Party Contact: Not reported  
Responsible Party Title: Not reported  
Responsible Party Phone: Not reported  
Responsible Party Street: Not reported  
Responsible Party County: Not reported  
Responsible Party City,St,Zip: Not reported  
Memo. Of Understanding: Not reported  
Drill/trng Exercise: Not reported  
Hazardous: Not reported

**NJ Financial Assurance:**

Name: 353 PATERSON AVENUE  
Address: 353 PATERSON AVE  
City,State,Zip: EAST RUTHERFORD BORO, NJ  
Dispositon Date: 06/19/2008  
RFS Disposition Description: RECEIVED  
Institution: Not reported  
RFS Type Description: Remediation Trust Fund  
PI Number: 574112  
Activity Class Code: RFS  
Act Class Decode: Remediation Funding Source  
Document Title: E20080128 Regal Stamp & Seal

Name: 353 PATERSON AVENUE  
Address: 353 PATERSON AVE

Map ID  
Direction  
Distance  
Elevation

MAP FINDINGS

Site

Database(s)

EDR ID Number  
EPA ID Number

**353 PATERSON AVENUE (Continued)**

**S107081384**

City,State,Zip: EAST RUTHERFORD BORO, NJ  
Disposition Date: 07/23/2010  
RFS Disposition Description: APPROVED  
Institution: Not reported  
RFS Type Description: Remediation Trust Fund  
PI Number: 574112  
Activity Class Code: RFS  
Act Class Decode: Remediation Funding Source  
Document Title: E20080128 Regal Stamp & Seal

**NJ ISRA:**

Name: REGAL STAMP & SEAL CO INC  
Address: 353 PATERSON AVE  
City,State,Zip: EAST RUTHERFORD BORO, NJ 07073  
Pi Number: 236271  
Action Number: ISR080003  
Title: E20080128 Regal Stamp & Seal  
Isra Trg: Finalized Date Not reported  
Start Date: 2008-03-26  
Case Status: Assigned to Program  
Case No: E20080128  
Case Name: REGAL STAMP & SEAL CO INC  
Trigger Type: Cessation  
Trigger Date: 2008-02-11

Name: REGAL STAMP & SEAL CO INC  
Address: 353 PATERSON AVE  
City,State,Zip: EAST RUTHERFORD BORO, NJ 07073  
Pi Number: 236271  
Action Number: ISR080003  
Title: E20080128 Regal Stamp & Seal  
Isra Trg: Finalized Date Not reported  
Start Date: 2010-08-25  
Case Status: NFA-E (Restricted Use)  
Case No: E20080128  
Case Name: REGAL STAMP & SEAL CO INC  
Trigger Type: Cessation  
Trigger Date: 2008-02-11

Name: REGAL STAMP & SEAL CO INC  
Address: 353 PATERSON AVE  
City,State,Zip: EAST RUTHERFORD BORO, NJ 07073  
Pi Number: 236271  
Action Number: ISR080003  
Title: E20080128 Regal Stamp & Seal  
Isra Trg: Finalized Date Not reported  
Start Date: 2008-03-26  
Case Status: Assigned to Program  
Case No: E20080128  
Case Name: REGAL STAMP & SEAL CO INC  
Trigger Type: Property Sale  
Trigger Date: 2008-02-11

Name: REGAL STAMP & SEAL CO INC  
Address: 353 PATERSON AVE  
City,State,Zip: EAST RUTHERFORD BORO, NJ 07073  
Pi Number: 236271

Map ID  
Direction  
Distance  
Elevation

MAP FINDINGS

Site

Database(s)

EDR ID Number  
EPA ID Number

**353 PATERSON AVENUE (Continued)**

**S107081384**

Action Number: ISR080003  
Title: E20080128 Regal Stamp & Seal  
Isra Trg: Finalized Date Not reported  
Start Date: 2010-08-25  
Case Status: NFA-E (Restricted Use)  
Case No: E20080128  
Case Name: REGAL STAMP & SEAL CO INC  
Trigger Type: Property Sale  
Trigger Date: 2008-02-11

Name: REGAL STAMP & SEAL CO INC  
Address: 353 PATERSON AVE  
City,State,Zip: EAST RUTHERFORD BORO, NJ 07073  
Pi Number: 236271  
Action Number: ISR080003  
Title: E20080128 Regal Stamp & Seal  
Isra Trg: Finalized Date Not reported  
Start Date: 2008-03-26  
Case Status: Assigned to Program  
Case No: E20080128 DN  
Case Name: REGAL STAMP & SEAL CO INC  
Trigger Type: Cessation  
Trigger Date: 2008-02-11

Name: REGAL STAMP & SEAL CO INC  
Address: 353 PATERSON AVE  
City,State,Zip: EAST RUTHERFORD BORO, NJ 07073  
Pi Number: 236271  
Action Number: ISR080003  
Title: E20080128 Regal Stamp & Seal  
Isra Trg: Finalized Date Not reported  
Start Date: 2010-08-25  
Case Status: NFA-E (Restricted Use)  
Case No: E20080128 DN  
Case Name: REGAL STAMP & SEAL CO INC  
Trigger Type: Cessation  
Trigger Date: 2008-02-11

Name: REGAL STAMP & SEAL CO INC  
Address: 353 PATERSON AVE  
City,State,Zip: EAST RUTHERFORD BORO, NJ 07073  
Pi Number: 236271  
Action Number: ISR080003  
Title: E20080128 Regal Stamp & Seal  
Isra Trg: Finalized Date Not reported  
Start Date: 2008-03-26  
Case Status: Assigned to Program  
Case No: E20080128 DN  
Case Name: REGAL STAMP & SEAL CO INC  
Trigger Type: Property Sale  
Trigger Date: 2008-02-11

Name: REGAL STAMP & SEAL CO INC  
Address: 353 PATERSON AVE  
City,State,Zip: EAST RUTHERFORD BORO, NJ 07073  
Pi Number: 236271  
Action Number: ISR080003

Map ID  
Direction  
Distance  
Elevation

MAP FINDINGS

Site

Database(s)

EDR ID Number  
EPA ID Number

353 PATERSON AVENUE (Continued)

S107081384

Title: E20080128 Regal Stamp & Seal  
Isra Trg: Finalized Date Not reported  
Start Date: 2010-08-25  
Case Status: NFA-E (Restricted Use)  
Case No: E20080128 DN  
Case Name: REGAL STAMP & SEAL CO INC  
Trigger Type: Property Sale  
Trigger Date: 2008-02-11

278  
WSW  
1/2-1  
0.727 mi.  
3840 ft.  
Relative:  
Higher  
Actual:  
74 ft.

LAIRD JOHNSON INC  
325 PARK AVE  
RUTHERFORD, NJ 07070

NJ SHWS 1000354625  
NJ HIST HWS NJD980769004  
NJ HIST LUST  
NJ UST  
NJ VCP  
NJ Release  
RCRA NonGen / NLR  
NJ AIRS

SHWS:  
Name: BELLAVIA  
Address: 311 331 PARK AVE  
City,State,Zip: RUTHERFORD BORO, NJ  
Site ID: 11285  
Status: Closed  
Home Owner: No  
PI Number: 003067

Detail As Of April 2012:  
X Coord Site: Not reported  
X Coord PI: Not reported  
Y Coord Site: Not reported  
Y Coord PI: Not reported

Name: BELLAVIA CHEVROLET INC  
Address: 311 331 PARK AVE  
City,State,Zip: RUTHERFORD BORO, NJ  
Site ID: 11285  
Status: Closed  
Home Owner: No  
PI Number: 002691

Detail As Of April 2012:  
X Coord Site: Not reported  
X Coord PI: Not reported  
Y Coord Site: Not reported  
Y Coord PI: Not reported

HIST SHWS:  
Case Status: Active  
Status Date: 8/1/2002  
Case ID: 003067  
Contact: Bureau of Field Operations - Northern  
Sub Section Label: A: Sites with On-Site Sources of Contamination  
Site Municipality: 0256  
Remedial Level Code: C1  
Classification exception area dt: None  
Classification exception area dt: Not reported  
Deed Notice Status: None

Map ID  
Direction  
Distance  
Elevation

MAP FINDINGS

Site

Database(s)

EDR ID Number  
EPA ID Number

**LAIRD JOHNSON INC (Continued)**

**1000354625**

Deed Notice Date: Not reported  
Engineering Control Status: None  
Engineering Control Date: Not reported  
National Priorities List Status: Not reported  
National Priorities List Date: Not reported  
X Coordinate: 600547  
Y Coordinate: 725313  
Coordinate System: NJ State Plane (NAD83) - USFEET

**LUST HIST:**

Case ID: Not reported  
Lead Program Assigned: Bureau of Field Operations - Initial Notice Section  
**Facility Status: Site Issued Letter of No Further Action for Area(s) Of Concern**  
UST ID: 0030674  
TMS Number: N98-2800  
Remedial Level: Site has 1 area of concern with 1 media of concern.  
Case Manager: Robert Posey  
Facility Phone: (609) 777-1911  
No Further Action: 6/6/2000 0:00:00  
RAW Approved: Not reported  
CEA: Not reported  
Date CEA Lifted: Not reported  
Dead Notice: Not reported

**UST:**

Facility ID: 003067

**Contact:**

Owner Name: Not Identified Not Identified  
Organization: VICTOR DELUCIA, ESQ  
Contact Type(UST Reg): Facility Operator  
Contact Address (UST Reg): Not reported  
Contact Address 2 (UST Reg): Not reported  
Contact City,St,Zip (UST Reg): Not reported  
  
Owner Name: VICTOR DELUCIA  
Organization: LAIRD JOHNSON PARTS DIV.  
Contact Type(UST Reg): Tank Owner  
Contact Address (UST Reg): 11 EMPIRE BLVD  
Contact Address 2 (UST Reg): Not reported  
Contact City,St,Zip (UST Reg): South Hackensack, NJ 07606

**Tanks:**

Tank Id: TANK-1  
Tank Number: 00E1  
**Tank Status: Removed**  
Tank Status Date: 10/01/1999  
Install Date: 01/01/1987  
Tank Contents: Unleaded Gasoline  
Tank Size: 3000  
Tank Compliance: No  
Overfill: Yes  
Compliance Monitoring?: No  
Overfill Protection: Yes



Map ID  
Direction  
Distance  
Elevation

MAP FINDINGS

Site

Database(s)

EDR ID Number  
EPA ID Number

**LAIRD JOHNSON INC (Continued)**

1000354625

Spill Containment: No  
Tank Wellhead Protection: Not reported  
Tank/Pipe Construction Type: Pipe Other  
Tank/Pipe Construction Type: Tank Other  
Tank/Pipe Monitor: Pipe None  
Tank/Pipe Monitor: Tank None

Tank Id: TANK-2  
Tank Number: 00E2  
**Tank Status: Removed**  
Tank Status Date: 10/01/1999  
Install Date: 01/01/1987  
Tank Contents: Waste Oil  
Tank Size: 1000  
Tank Compliance: No  
Overfill: Yes  
Compliance Monitoring?: No  
Overfill Protection: Yes  
Spill Containment: No  
Tank Wellhead Protection: Not reported  
Tank/Pipe Construction Type: Pipe Other  
Tank/Pipe Construction Type: Tank Other  
Tank/Pipe Monitor: Pipe None  
Tank/Pipe Monitor: Tank None

Tank Id: TANK-3  
Tank Number: 01  
**Tank Status: Removed**  
Tank Status Date: 10/07/1999  
Install Date: 01/01/1988  
Tank Contents: Leaded Gasoline  
Tank Size: 2000  
Tank Compliance: No  
Overfill: No  
Compliance Monitoring?: No  
Overfill Protection: No  
Spill Containment: No  
Tank Wellhead Protection: Not reported  
Tank/Pipe Construction Type: Pipe Bare steel  
Tank/Pipe Construction Type: Tank Bare steel  
Tank/Pipe Monitor: Pipe None  
Tank/Pipe Monitor: Tank None

Tank Id: TANK-4  
Tank Number: 02  
**Tank Status: Removed**  
Tank Status Date: 10/07/1999  
Install Date: 01/01/1988  
Tank Contents: Leaded Gasoline  
Tank Size: 2000  
Tank Compliance: No  
Overfill: No  
Compliance Monitoring?: No  
Overfill Protection: No

Map ID  
Direction  
Distance  
Elevation

MAP FINDINGS

Site

Database(s)

EDR ID Number  
EPA ID Number

**LAIRD JOHNSON INC (Continued)**

**1000354625**

Spill Containment: No  
Tank Wellhead Protection: Not reported  
Tank/Pipe Construction Type: Tank Bare steel  
Tank/Pipe Construction Type: Pipe Bare steel  
Tank/Pipe Monitor: Pipe None  
Tank/Pipe Monitor: Tank None

VCP:

Incident Number: 02-06-03-1457-43  
MOA Execution Date: 08/02/2002  
Type Of Vcp File: HISTORICAL  
Pi Number: Not reported  
Case Type(Case Type): Not reported  
Case Contact: Department Not reported  
Case Contact Name: Not reported  
Case Contact: Organization Park Avenue Townhouses LLC  
Case Contact: Address: Line1 Not reported  
Case Contact: Address: Line2 Not reported  
Case Contact: Address: Line3 Not reported  
Case Contact City,St,Zip: Not reported

NJ Release:

Name: Not reported  
Address: 325 PARK AVE  
City,State,Zip: RUTHERFORD BORO, NJ  
Facility Type: Commercial  
Facility Phone: Not reported  
Incident Date: 04/22/2002  
Incident Time: Not reported  
Trenton Dispatch Log Number: 22741  
Case Number: 02-06-03-1457-43  
Date Received: 06/03/2002  
Nature of Incident: Not reported  
Operator: Not reported  
Incident Type: Soil Contamination  
Incident Location: FORMER BELAVIA CHEVY DEALERSHIP  
Location: Not reported  
Other Location: Not reported  
Contact Name: Not reported  
Caller Name: Not reported  
Caller Title: Not reported  
Caller Address: Not reported  
Caller City,St,Zip: Not reported  
Caller Telephone: Not reported  
Substance(s): Not reported  
Substance Type: Not reported  
Substance Identity: Not reported  
CAS Number: Not reported  
A310 Letter: Not reported  
TCPA Chemical: Not reported  
Hazrds Material: Not reported  
COMU: Not reported  
Ref. Code: Not reported  
Amt Released: Not reported  
Contained: Not reported  
Release Type: Not reported

Map ID  
Direction  
Distance  
Elevation

MAP FINDINGS

Site

Database(s)

EDR ID Number  
EPA ID Number

**LAIRD JOHNSON INC (Continued)**

**1000354625**

Release VE:	Not reported
Injuries:	No
Public Exposure:	No
Facility Evacuation:	No
Police at Scene:	No
Firemen at Scene:	No
Contamination of:	Not reported
Receiving Water:	Not reported
Status at Spill:	Not reported
NJ Spill Date:	Not reported
NJ Spill Time:	Not reported
NJ Spill Name:	Not reported
NJ Spill Title:	Not reported
NJ Spill Phone:	Not reported
Other Date:	Not reported
Other Time:	Not reported
Other Name:	Not reported
Other Title:	Not reported
Other Telephone:	Not reported
Public Evacuation:	No
Assistance Requested:	Not reported
Wind Direction/Speed:	Not reported
Local Municipality Notified:	Not reported
Local Municipality Name:	Not reported
Local Municipality Title:	Not reported
Local Municipality Telephone:	Not reported
Local Municipality Date:	Not reported
Local Municipality Time:	Not reported
Incident Description:	Not reported
Incident Name:	Not reported
Incident Referred To:	Not reported
Incident Region:	Not reported
Incident Telephone:	Not reported
Incident Date:	Not reported
Incident time:	Not reported
Incident ITM:	Not reported
Comments:	Not reported
Date A310 Letter Printed:	Not reported
Date Local Authority Was Notified:	Not reported
Date Updated:	Not reported
Date Report Faxed to Local Authority:	Not reported
Local Authority Notification Date:	Not reported
Rep Receive Date:	06/03/2002
Reporter Type:	Other
Reporter Name:	REDACTED
Reporter Title:	REDACTED
Reporter Org:	REDACTED
Reporter Address:	Not reported
Reporter City,St,Zip:	Not reported
Reporter County:	Not reported
Incident Status:	Terminated
Incident Category Source:	Not reported
Incident Source Name:	SIMON MIKE
Incident Source Address:	11 D EMPERIOR BLVD
Incident Source Address 2:	Not reported
Incident Source City,St,Zip:	South Hackensack Twp, NJ 07606
Incident Source County:	Bergen

Map ID  
Direction  
Distance  
Elevation

MAP FINDINGS

Site

Database(s)

EDR ID Number  
EPA ID Number

**LAIRD JOHNSON INC (Continued)**

**1000354625**

DEP Requested: No  
Confidential: Not reported  
Notify Type: Not reported  
Road Closed: No  
Direction: Not reported  
Responsible Party: Not reported  
Responsible Party Name: Not reported  
Responsible Party Contact: Not reported  
Responsible Party Title: Not reported  
Responsible Party Phone: Not reported  
Responsible Party Street: Not reported  
Responsible Party County: Not reported  
Responsible Party City,St,Zip: Not reported  
Memo. Of Understanding: Not reported  
Drill/trng Exercise: Not reported  
Hazardous: Not reported

**RCRA NonGen / NLR:**

Date form received by agency: 2007-01-01 00:00:00.0  
Facility name: LAIRD JOHNSON INC  
Facility address: 325 PARK AVE  
RUTHERFORD, NJ 07070  
EPA ID: NJD980769004  
Mailing address: PARK AVE  
RUTHERFORD, NJ 07070  
Contact: Not reported  
Contact address: PARK AVE  
RUTHERFORD, NJ 07070  
Contact country: US  
Contact telephone: Not reported  
Contact email: Not reported  
EPA Region: 02  
Classification: Non-Generator  
Description: Handler: Non-Generators do not presently generate hazardous waste

**Owner/Operator Summary:**

Owner/operator name: Not reported  
Owner/operator address: NOT REQUIRED  
NOT REQUIRED, WY 99999  
Owner/operator country: US  
Owner/operator telephone: 212-555-1212  
Owner/operator email: Not reported  
Owner/operator fax: Not reported  
Owner/operator extension: Not reported  
Legal status: Private  
Owner/Operator Type: Operator  
Owner/Op start date: Not reported  
Owner/Op end date: Not reported  
  
Owner/operator name: Not reported  
Owner/operator address: NOT REQUIRED  
NOT REQUIRED, WY 99999  
Owner/operator country: US  
Owner/operator telephone: 212-555-1212  
Owner/operator email: Not reported  
Owner/operator fax: Not reported

Map ID  
Direction  
Distance  
Elevation

MAP FINDINGS

Site

Database(s)

EDR ID Number  
EPA ID Number

**LAIRD JOHNSON INC (Continued)**

**1000354625**

Owner/operator extension: Not reported  
Legal status: Private  
Owner/Operator Type: Owner  
Owner/Op start date: Not reported  
Owner/Op end date: Not reported

Handler Activities Summary:

U.S. importer of hazardous waste: No  
Mixed waste (haz. and radioactive): No  
Recycler of hazardous waste: No  
Transporter of hazardous waste: No  
Treater, storer or disposer of HW: No  
Underground injection activity: No  
On-site burner exemption: No  
Furnace exemption: No  
Used oil fuel burner: No  
Used oil processor: No  
User oil refiner: No  
Used oil fuel marketer to burner: No  
Used oil Specification marketer: No  
Used oil transfer facility: No  
Used oil transporter: No

Historical Generators:

Date form received by agency: 2006-01-01 00:00:00.0  
Site name: LAIRD JOHNSON INC  
Classification: Not a generator, verified

Date form received by agency: 1984-04-09 00:00:00.0  
Site name: LAIRD JOHNSON INC  
Classification: Not a generator, verified

Hazardous Waste Summary:

. Waste code: D001  
. Waste name: IGNITABLE WASTE  
  
. Waste code: NONE  
. Waste name: None

Violation Status: No violations found

AIRS:

Name: LO AUTO BODY OF NEW JERSEY  
Address: 325 PARK AVE  
City,State,Zip: RUTHERFORD, NJ 07070  
Emission Year: Not reported  
Facility Number: G0193  
NAICS Code: Not reported  
Pollutant Name: Not reported  
Tons/Year lbs/Year For Taps 1000 Tons/Year For CO2: Not reported  
Tons/Season (5/1-9/30): Not reported  
Lbs/Day Peak Ozone Season (6/1-8/31): Not reported  
Lbs/Day Co-season (12/1-2/31): Not reported  
Permit of Emission: PERMIT  
X Coordinate: 598445.13

Map ID  
 Direction  
 Distance  
 Elevation

MAP FINDINGS

Site

Database(s)

EDR ID Number  
 EPA ID Number

**LAIRD JOHNSON INC (Continued)**

**1000354625**

Y Coordinate:	724824.85
Coordinate Units:	NJ State Plane (NAD83) - USFEET
Coordinate Type:	Digital Image
Active Number:	PCP960001
Active Type Description:	Construction of New Source
Document Status:	Terminated
Expiration Date:	07/14/2004
Active Flag:	N
NAICS Description:	Not reported
TPY of Fugitive Emissions:	Not reported
TPY of Non-Fugitive Emissions:	Not reported
Ozone Season Non-Fugitives:	Not reported
Ozone Season Fugitive:	Not reported
May Sep Fugitive QTY:	Not reported
May Sep Total QTY:	Not reported

**279**  
**SSW**  
**1/2-1**  
**0.729 mi.**  
**3851 ft.**

**198 WOODLAND AVENUE**  
**198 WOODLAND AVE**  
**RUTHERFORD BORO, NJ 07070**

**NJ SHWS 1010489976**  
**NJ NJEMS N/A**  
**FINDS**

**Relative:**  
**Higher**  
**Actual:**  
**94 ft.**

**SHWS:**  
 Name: 198 WOODLAND AVENUE  
 Address: 198 WOODLAND AVE  
 City,State,Zip: RUTHERFORD BORO, NJ  
 Site ID: 83993  
 Status: Closed  
 Home Owner: No  
 PI Number: G000037195

Detail As Of April 2012:  
 X Coord Site: Not reported  
 X Coord PI: Not reported  
 Y Coord Site: Not reported  
 Y Coord PI: Not reported

**NJEMS:**  
 Name: 198 WOODLAND AVENUE  
 Address: 198 WOODLAND AVE  
 City,State,Zip: RUTHERFORD BORO, NJ 07070  
 Site Id: 83993  
 Municipality: RUTHERFORD BORO  
 Municipality Name From Spatial Overlay: RUTHERFORD BORO  
 GNIS Civil Code For Municipality: 885383  
 Municipal Code (NJ-1040): 0256  
 X Coord: 600246  
 Y Coord: 722980  
 Coord System: NJ STATE PLANE (NAD83) - USFEET  
 Coord Type: GIS Parcel Centroid  
 Coord Origin: DEP-GIS  
 State Standard Numeric Code From Spatial Overlay: 0256  
 Unique Feature Number For Municipality From Spatial Overlay: 3400365280  
 Eleven Digit Hydrologic Unit Code From Spatial Overlay: 02030103180  
 Fourteen Digit Hydrologic Unit Code From Spatial Overlay: 02030103180070  
 Watershed Management Area Number From Spatial Overlay: 05  
 Watershed Management Area Name From Spatial Overlay: Hackensack, Hudson, and Pascack  
 Water Region Code From Spatial Overlay: 1

Map ID  
Direction  
Distance  
Elevation

MAP FINDINGS

Site

Database(s)

EDR ID Number  
EPA ID Number

**198 WOODLAND AVENUE (Continued)**

**1010489976**

Water Region Name From Spatial Overlay: Northeast  
Sub Watershed Name From Overlay: Berrys Creek (below Paterson Ave)  
Watershed Name From Spatial Overlay: Hackensack R (below/incl Hirshfeld Bk)

**FINDS:**

Registry ID: 110032003846

Click Here:

**Environmental Interest/Information System:**

NJ-NJEMS (New Jersey - New Jersey Environmental Management System).  
The Department of Environmental Protection (NJDEP) manages large  
databases of environmental information in this integrated system.

Click this hyperlink while viewing on your computer to access  
additional FINDS: detail in the EDR Site Report.

**280  
SW  
1/2-1  
0.730 mi.  
3852 ft.**

**78 WOODLAND AVE  
78 WOODLAND AVE  
RUTHERFORD BORO, NJ 07070**

**NJ SHWS S105009719  
NJ HIST HWS N/A  
NJ BROWNFIELDS**

**Relative:  
Higher  
Actual:  
85 ft.**

**SHWS:**  
Name: 78 WOODLAND AVE  
Address: 78 WOODLAND AVE  
City,State,Zip: RUTHERFORD BORO, NJ  
Site ID: 85558  
Status: Pending  
Home Owner: No  
PI Number: G000044923

**Detail As Of April 2012:**

X Coord Site: 599018  
X Coord PI: 599018  
Y Coord Site: 723999  
Y Coord PI: 723999

**HIST SHWS:**

**Case Status: Active**  
Status Date: 8/17/2000  
Case ID: G000044923  
Contact: County Environmental Health Act  
Sub Section Label: A: Sites with On-Site Sources of Contamination  
Site Municipality: 0256  
Remedial Level Code: C1  
Classification exception area dt: None  
Classification exception area dt: Not reported  
Deed Notice Status: None  
Deed Notice Date: Not reported  
Engineering Control Status: None  
Engineering Control Date: Not reported  
National Priorities List Status: Not reported  
National Priorities List Date: Not reported  
X Coordinate: 599018  
Y Coordinate: 723999  
Coordinate System: NJ State Plane (NAD83) - USFEEET

Map ID  
Direction  
Distance  
Elevation

MAP FINDINGS

Site

Database(s)

EDR ID Number  
EPA ID Number

**78 WOODLAND AVE (Continued)**

**S105009719**

**BROWNFIELDS:**

Name:	78 WOODLAND AVE
Address:	78 WOODLAND AVE
City,State,Zip:	RUTHERFORD BOROUGH, RUTHERFORD BOROUGH 07070
Price:	Not reported
Assessed Value:	Not reported
Property Size:	Unknown
Annual Taxes:	Not reported
Representative Address:	Not reported
Representative City/State/Zip:	Not reported
Submitter Name:	Not reported
Submitter Address1:	Not reported
Submitter Address2:	Not reported
Submitter City:	Not reported
Submitter State:	Not reported
Submitter Zip:	Not reported
Submitter Email:	Not reported
Submitter Phone:	Not reported
Transaction Type:	Not reported
Transfer Type:	Not reported
Site Number:	4625
X Coordinate:	599018
Y Coordinate:	723999
Coord:	599018:723999
AutID:	Not reported
Ownership Type:	unknown
Ownership:	DEP Case
PStatus:	DEP Case
PI Number:	G000044923
Owner Name:	Not reported
Owner Address + Owner Street:	Not reported
Owner City:	Not reported
Owner State:	Not reported
Owner Zip Code:	Not reported
Owner County:	Not reported
Owner Phone:	9999999999
Owner Fax:	9999999999
Owner Email:	Not reported
Owner Organization:	Not reported
Authorized Representative:	Not reported
Auth Rep Relation to Owner:	Not reported
Municipal Contact Name:	Not reported
Municipal Contact Street:	Not reported
Municipal Contact City:	Not reported
Municipal Contact State:	Not reported
Municipal Contact Zip Code:	Not reported
Municipal Contact Phone:	9999999999
Municipal Contact Fax:	9999999999
Municipal Contact Email:	Not reported
Department:	Not reported
Municipal Contact Title:	Not reported
Contact Relation to Owner:	Not reported
Current Zoning:	Not reported
Proposed Zoning:	Not reported
Copy of Title Insurance:	Not reported
Block:	Not reported
Lot:	Not reported



Map ID  
Direction  
Distance  
Elevation

MAP FINDINGS

Site

Database(s)

EDR ID Number  
EPA ID Number

**78 WOODLAND AVE (Continued)**

**S105009719**

Development Plan Completed:	Unknown
Market Study Completed:	Unknown
Current Activity:	Not reported
Current Operations:	Not reported
Prior Operations:	Not reported
Deed Restrictions:	Unknown
Easements:	Unknown
Buildings:	Not reported
Condition of Buildings:	Not reported
Square Footage:	Not reported
Total Buildable Space:	Not reported
Lease Price:	Not reported
Tax Certificate:	Unknown
Tax Lien:	Unknown
Other Liens/Judgements:	No
Traffic Study:	Unknown
Road Access:	Not reported
Waterfront Access:	Unknown
Airport Access:	Unknown
Public Transportation Access:	Unknown
Major Highway Name:	Not reported
Major Highway Interchange:	Not reported
Major Highway Miles Away:	Not reported
Local Highway Name:	Not reported
Local Highway Interchange:	Not reported
Local Highway Miles Away:	Not reported
Rail Type:	Not reported
Rail Name:	Not reported
Rail Station:	Not reported
Rail Miles Away:	Not reported
Public Water:	Unknown
Electric:	Unknown
Gas:	Unknown
Public Sewer:	Unknown
Telephone:	Unknown
Cable:	Unknown
Fiber Optics:	Unknown
Wetlands:	No
Sensitive Ecosystems/Habitats:	No
Endangered Species:	No
Historic/Archeological Site:	No
100 Year Flood Plain:	No
500 Year Flood Plain:	No
Environmental Report Copies:	Yes
List Containing Site:	Not reported
Preliminary Assessment:	No
Site Investigation:	No
Remedial Investigation:	No
Remedial Action Workplan:	No
Voluntary Cleanup Program:	No
Environmental Litigation:	No
Remediation In Progress:	Yes
Remediation Estimated Complete Date:	Not reported
Regulatory sign-off:	No
Regulatory Sign-Off Description:	Not reported
Other Incentives:	No
Low Interest Rates:	No

Map ID  
 Direction  
 Distance  
 Elevation

MAP FINDINGS

Site

Database(s)

EDR ID Number  
 EPA ID Number

**78 WOODLAND AVE (Continued)**

**S105009719**

HDSRF Grants:	No
TIF:	No
HDSRF Loans:	No
USA Loans:	No
USA Grants:	No
Designated Redevelopment Area:	No
Environmental Opportunity Zone:	No
Tax Rebate or Abatement:	No
Empowerment Zone (Federal):	No
Urban Coordinating Council Neighborhood:	No
Enterprise Community (Federal):	No
Urban Enterprise Zone:	No
Additional Comments:	1) Assigned to Program,8/17/2000 2) C1: No Formal Design - Source Known or Identified-Potential GW Contamination established 8/17/2000
County_int_FK:	2
Municipality_int_FK:	79
Planning Area Designation:	Planning Area 1
Authorized Representative Email:	Not reported
Authorized Representative Phone:	9999999999
General Comments:	Not reported

**281**  
**NNE**  
 1/2-1  
 0.735 mi.  
 3881 ft.

**57 CLINTON PLACE**  
**57 CLINTON PL**  
**EAST RUTHERFORD BORO, NJ 07073**

**NJ SHWS S107087404**  
**NJ HIST HWS N/A**  
**NJ NJEMS**  
**NJ Release**

**Relative:**  
**Higher**  
**Actual:**  
**85 ft.**

**SHWS:**  
 Name: 57 CLINTON PLACE  
 Address: 57 CLINTON PL  
 City,State,Zip: EAST RUTHERFORD BORO, NJ  
 Site ID: Not reported  
 Status: Active  
 Home Owner: Not reported  
 PI Number: 241000

Detail As Of April 2012:  
 X Coord Site: Not reported  
 X Coord PI: Not reported  
 Y Coord Site: Not reported  
 Y Coord PI: Not reported

Name: 57 CLINTON PLACE  
 Address: 57 CLINTON PL  
 City,State,Zip: EAST RUTHERFORD BORO, NJ  
 Site ID: 184249  
 Status: Active  
 Home Owner: Yes  
 PI Number: 241000

Detail As Of April 2012:  
 X Coord Site: 602711  
 X Coord PI: 602711  
 Y Coord Site: 730240  
 Y Coord PI: 730240

HIST SHWS:  
**Case Status: Active**

Map ID  
Direction  
Distance  
Elevation

MAP FINDINGS

Site

Database(s)

EDR ID Number  
EPA ID Number

**57 CLINTON PLACE (Continued)**

**S107087404**

Status Date: 11/15/2004  
Case ID: 241000  
Contact: County Environmental Health Act  
Sub Section Label: A: Sites with On-Site Sources of Contamination  
Site Municipality: 0212  
Remedial Level Code: C1  
Classification exception area dt: None  
Classification exception area dt: Not reported  
Deed Notice Status: None  
Deed Notice Date: Not reported  
Engineering Control Status: None  
Engineering Control Date: Not reported  
National Priorities List Status: Not reported  
National Priorities List Date: Not reported  
X Coordinate: 602711  
Y Coordinate: 730240  
Coordinate System: NJ State Plane (NAD83) - USFEET

**NJEMS:**

Name: 57 CLINTON PLACE  
Address: 57 CLINTON PL  
City,State,Zip: EAST RUTHERFORD BORO, NJ 07073  
Site Id: 184249  
Municipality: EAST RUTHERFORD BORO  
Municipality Name From Spatial Overlay: EAST RUTHERFORD BORO  
GNIS Civil Code For Municipality: 885201  
Municipal Code (NJ-1040): 0212  
X Coord: 602711  
Y Coord: 730240  
Coord System: NJ STATE PLANE (NAD83) - USFEET  
Coord Type: Hard Copy Map  
Coord Origin: DEP-Program  
State Standard Numeric Code From Spatial Overlay: 0212  
Unique Feature Number For Municipality From Spatial Overlay: 3400319510  
Eleven Digit Hydrologic Unit Code From Spatial Overlay: 02030103180  
Fourteen Digit Hydrologic Unit Code From Spatial Overlay: 02030103180070  
Watershed Management Area Number From Spatial Overlay: 05  
Watershed Management Area Name From Spatial Overlay: Hackensack, Hudson, and Pascack  
Water Region Code From Spatial Overlay: 1  
Water Region Name From Spatial Overlay: Northeast  
Sub Watershed Name From Overlay: Berrys Creek (below Paterson Ave)  
Watershed Name From Spatial Overlay: Hackensack R (below/incl Hirshfeld Bk)

**NJ Release:**

Name: Not reported  
Address: 57 CLINTON PL  
City,State,Zip: EAST RUTHERFORD BORO, NJ  
Facility Type: Other  
Facility Phone: Not reported  
Incident Date: 11/15/2004  
Incident Time: Not reported  
Trenton Dispatch Log Number: 121791  
Case Number: 04-11-15-1357-40  
Date Received: 11/15/2004  
Nature of Incident: Not reported  
Operator: Not reported

Map ID  
Direction  
Distance  
Elevation

MAP FINDINGS

Site

Database(s)

EDR ID Number  
EPA ID Number

57 CLINTON PLACE (Continued)

S107087404

Incident Type:	Underground Storage Tank
Incident Location:	RESID
Location:	Not reported
Other Location:	Not reported
Contact Name:	Not reported
Caller Name:	Not reported
Caller Title:	Not reported
Caller Address:	Not reported
Caller City,St,Zip:	Not reported
Caller Telephone:	Not reported
Substance(s):	Not reported
Substance Type:	Not reported
Substance Identity:	Not reported
CAS Number:	Not reported
A310 Letter:	Not reported
TCPA Chemical:	Not reported
Hazrds Material:	Not reported
COMU:	Not reported
Ref. Code:	Not reported
Amt Released:	Not reported
Contained:	Not reported
Release Type:	Not reported
Release VE:	Not reported
Injuries:	No
Public Exposure:	No
Facility Evacuation:	No
Police at Scene:	No
Firemen at Scene:	No
Contamination of:	Not reported
Receiving Water:	Not reported
Status at Spill:	Not reported
NJ Spill Date:	Not reported
NJ Spill Time:	Not reported
NJ Spill Name:	Not reported
NJ Spill Title:	Not reported
NJ Spill Phone:	Not reported
Other Date:	Not reported
Other Time:	Not reported
Other Name:	Not reported
Other Title:	Not reported
Other Telephone:	Not reported
Public Evacuation:	No
Assistance Requested:	Not reported
Wind Direction/Speed:	Not reported
Local Municipality Notified:	Not reported
Local Municipality Name:	Not reported
Local Municipality Title:	Not reported
Local Municipality Telephone:	Not reported
Local Municipality Date:	Not reported
Local Municipality Time:	Not reported
Incident Description:	Not reported
Incident Name:	Not reported
Incident Referred To:	Not reported
Incident Region:	Not reported
Incident Telephone:	Not reported
Incident Date:	Not reported
Incident time:	Not reported

Map ID  
 Direction  
 Distance  
 Elevation

MAP FINDINGS

Site

Database(s)

EDR ID Number  
 EPA ID Number

**57 CLINTON PLACE (Continued)**

**S107087404**

Incident ITM: Not reported  
 Comments: Not reported  
 Date A310 Letter Printed: Not reported  
 Date Local Authority Was Notified: Not reported  
 Date Updated: Not reported  
 Date Report Faxed to Local Authority: Not reported  
 Local Authority Notification Date: Not reported  
 Rep Receive Date: 11/15/2004  
 Reporter Type: Other  
 Reporter Name: REDACTED  
 Reporter Title: REDACTED  
 Reporter Org: REDACTED  
 Reporter Address: Not reported  
 Reporter City,St,Zip: Not reported  
 Reporter County: Not reported  
 Incident Status: Terminated  
 Incident Category Source: Other  
 Incident Source Name: BART LOPRESTI  
 Incident Source Address: 148 9TH ST  
 Incident Source Address 2: Not reported  
 Incident Source City,St,Zip: Wood-Ridge Boro, NJ 07073  
 Incident Source County: Bergen  
 DEP Requested: No  
 Confidential: Not reported  
 Notify Type: Not reported  
 Road Closed: No  
 Direction: Not reported  
 Responsible Party: Not reported  
 Responsible Party Name: Not reported  
 Responsible Party Contact: Not reported  
 Responsible Party Title: Not reported  
 Responsible Party Phone: Not reported  
 Responsible Party Street: Not reported  
 Responsible Party County: Not reported  
 Responsible Party City,St,Zip: Not reported  
 Memo. Of Understanding: Not reported  
 Drill/trng Exercise: Not reported  
 Hazardous: Not reported

**AT282**      **229 RANDOLPH AVENUE**  
**NNE**        **229 RANDOLPH AVE**  
**1/2-1**       **EAST RUTHERFORD, NJ 07073**  
**0.739 mi.**  
**3904 ft.**    **Site 1 of 2 in cluster AT**

**NJ SHWS**    **S123564814**  
**NJ NJEMS**    **N/A**  
**NJ Release**

**Relative:**      SHWS:  
**Higher**        Name:                    229 RANDOLPH AVE  
                     Address:                229 RANDOLPH AVE  
                     City,State,Zip:        EAST RUTHERFORD BORO, NJ  
                     Site ID:                 625804  
                     Status:                 Closed  
                     Home Owner:           Yes  
                     PI Number:            797460

Detail As Of April 2012:  
 X Coord Site: Not reported  
 X Coord PI: Not reported  
 Y Coord Site: Not reported

Map ID  
Direction  
Distance  
Elevation

MAP FINDINGS

Site

Database(s)

EDR ID Number  
EPA ID Number

**229 RANDOLPH AVENUE (Continued)**

**S123564814**

Y Coord Pl: Not reported

**NJEMS:**

Name: 229 RANDOLPH AVENUE  
Address: 229 RANDOLPH AVE  
City,State,Zip: EAST RUTHERFORD, NJ 07073  
Site Id: 625804  
Municipality: EAST RUTHERFORD BORO  
Municipality Name From Spatial Overlay: EAST RUTHERFORD BORO  
GNIS Civil Code For Municipality: 885201  
Municipal Code (NJ-1040): 0212  
X Coord: 603709.7024999971  
Y Coord: 729877.004999995  
Coord System: NJ STATE PLANE (NAD83) - USFEET  
Coord Type: Exact Address Match  
Coord Origin: DEP-SRP-GIS  
State Standard Numeric Code From Spatial Overlay: 0212  
Unique Feature Number For Municipality From Spatial Overlay: 3400319510  
Eleven Digit Hydrologic Unit Code From Spatial Overlay: 02030103180  
Fourteen Digit Hydrologic Unit Code From Spatial Overlay: 02030103180070  
Watershed Management Area Number From Spatial Overlay: 05  
Watershed Management Area Name From Spatial Overlay: Hackensack, Hudson, and Pascack  
Water Region Code From Spatial Overlay: 1  
Water Region Name From Spatial Overlay: Northeast  
Sub Watershed Name From Overlay: Berrys Creek (below Paterson Ave)  
Watershed Name From Spatial Overlay: Hackensack R (below/incl Hirshfeld Bk)

**NJ Release:**

Name: Not reported  
Address: 229 RANDOLPH AVE  
City,State,Zip: EAST RUTHERFORD BORO, NJ 07073  
Facility Type: Residential  
Facility Phone: Not reported  
Incident Date: 11/01/2018  
Incident Time: Not reported  
Trenton Dispatch Log Number: 695334  
Case Number: 18-11-01-1648-46  
Date Received: 11/01/2018  
Nature of Incident: Not reported  
Operator: Not reported  
Incident Type: Underground Storage Tank  
Incident Location: RESIDENCE  
Location: Not reported  
Other Location: Not reported  
Contact Name: Not reported  
Caller Name: Not reported  
Caller Title: Not reported  
Caller Address: Not reported  
Caller City,St,Zip: Not reported  
Caller Telephone: Not reported  
Substance(s): Not reported  
Substance Type: Not reported  
Substance Identity: Not reported  
CAS Number: Not reported  
A310 Letter: Not reported  
TCPA Chemical: Not reported

Map ID  
Direction  
Distance  
Elevation

MAP FINDINGS

Site

Database(s)

EDR ID Number  
EPA ID Number

229 RANDOLPH AVENUE (Continued)

S123564814

Hazrds Material:	Not reported
COMU:	Not reported
Ref. Code:	Not reported
Amt Released:	Not reported
Contained:	Not reported
Release Type:	Not reported
Release VE:	Not reported
Injuries:	No
Public Exposure:	No
Facility Evacuation:	No
Police at Scene:	No
Firemen at Scene:	No
Contamination of:	Not reported
Receiving Water:	Not reported
Status at Spill:	Not reported
NJ Spill Date:	Not reported
NJ Spill Time:	Not reported
NJ Spill Name:	Not reported
NJ Spill Title:	Not reported
NJ Spill Phone:	Not reported
Other Date:	Not reported
Other Time:	Not reported
Other Name:	Not reported
Other Title:	Not reported
Other Telephone:	Not reported
Public Evacuation:	No
Assistance Requested:	Not reported
Wind Direction/Speed:	Not reported
Local Municipality Notified:	Not reported
Local Municipality Name:	Not reported
Local Municipality Title:	Not reported
Local Municipality Telephone:	Not reported
Local Municipality Date:	Not reported
Local Municipality Time:	Not reported
Incident Description:	Not reported
Incident Name:	Not reported
Incident Referred To:	Not reported
Incident Region:	Not reported
Incident Telephone:	Not reported
Incident Date:	Not reported
Incident time:	Not reported
Incident ITM:	Not reported
Comments:	Not reported
Date A310 Letter Printed:	Not reported
Date Local Authority Was Notified:	Not reported
Date Updated:	Not reported
Date Report Faxed to Local Authority:	Not reported
Local Authority Notification Date:	Not reported
Rep Receive Date:	11/01/2018
Reporter Type:	Other
Reporter Name:	REDACTED
Reporter Title:	REDACTED
Reporter Org:	REDACTED
Reporter Address:	Not reported
Reporter City,St,Zip:	Not reported
Reporter County:	Not reported
Incident Status:	Terminated

Map ID  
Direction  
Distance  
Elevation

MAP FINDINGS

Site

Database(s)

EDR ID Number  
EPA ID Number

**229 RANDOLPH AVENUE (Continued)**

**S123564814**

Incident Category Source: Other  
Incident Source Name: ALBERTO GIRALDO  
Incident Source Address: 229 RANDOLPH AVE  
Incident Source Address 2: Not reported  
Incident Source City,St,Zip: East Rutherford Boro, NJ 07073  
Incident Source County: Bergen  
DEP Requested: No  
Confidential: Not reported  
Notify Type: Not reported  
Road Closed: Not reported  
Direction: Not reported  
Responsible Party: Not reported  
Responsible Party Name: Not reported  
Responsible Party Contact: Not reported  
Responsible Party Title: Not reported  
Responsible Party Phone: Not reported  
Responsible Party Street: Not reported  
Responsible Party County: Not reported  
Responsible Party City,St,Zip: Not reported  
Memo. Of Understanding: Not reported  
Drill/trng Exercise: Not reported  
Hazardous: Not reported

**283**  
**East**  
**1/2-1**  
**0.740 mi.**  
**3905 ft.**

**Relative:**  
**Lower**

**Actual:**  
**3 ft.**

**FOAMEX INTERNATIONAL INC**  
**13 MANOR ROAD**  
**EAST RUTHERFORD, NJ 07073**

**RCRA-SQG 1000118667**  
**NJ SHWS 07073GNRLF13MAN**  
**NJ HIST LUST**  
**NJ UST**  
**NJ ENG CONTROLS**  
**NJ Release**  
**TRIS**  
**US AIRS**  
**FINDS**  
**NJ Financial Assurance**  
**NJ ISRA**  
**PA MANIFEST**  
**NJ MANIFEST**  
**NY MANIFEST**

**RCRA-SQG:**

Date form received by agency:2017-01-02 00:00:00.0  
Facility name: FXI INC  
Facility address: 13 MANOR RD  
EAST RUTHERFORD, NJ 07073  
EPA ID: NJD081899007  
Contact: AUDREY TREMBLAY  
Contact address: 13 MANOR RD  
EAST RUTHERFORD, NJ 07073  
Contact country: US  
Contact telephone: 201-933-8540  
Telephone ext.: 4320  
Contact email: ATREMBLAY@FXI.COM  
EPA Region: 02  
Land type: Private  
Classification: Small Small Quantity Generator  
Description: Handler: generates more than 100 and less than 1000 kg of hazardous waste during any calendar month and accumulates less than 6000 kg of hazardous waste at any time; or generates 100 kg or less of hazardous waste during any calendar month, and accumulates more than 1000 kg of



Map ID  
Direction  
Distance  
Elevation

MAP FINDINGS

Site

Database(s)

EDR ID Number  
EPA ID Number

**FOAMEX INTERNATIONAL INC (Continued)**

**1000118667**

hazardous waste at any time

Owner/Operator Summary:

Owner/operator name: FXI INC  
Owner/operator address: 13 MANOR RD  
EAST RUTHERFORD, NJ 07073  
Owner/operator country: US  
Owner/operator telephone: 201-933-8540  
Owner/operator email: Not reported  
Owner/operator fax: Not reported  
Owner/operator extension: Not reported  
Legal status: Private  
Owner/Operator Type: Operator  
Owner/Op start date: 2017-01-02 00:00:00.  
Owner/Op end date: Not reported

Owner/operator name: FXI INC  
Owner/operator address: 13 MANOR RD  
EAST RUTHERFORD, NJ 07073  
Owner/operator country: US  
Owner/operator telephone: 201-933-8540  
Owner/operator email: Not reported  
Owner/operator fax: Not reported  
Owner/operator extension: Not reported  
Legal status: Other  
Owner/Operator Type: Owner  
Owner/Op start date: 2017-01-02 00:00:00.  
Owner/Op end date: Not reported

Handler Activities Summary:

U.S. importer of hazardous waste: No  
Mixed waste (haz. and radioactive): No  
Recycler of hazardous waste: No  
Transporter of hazardous waste: No  
Treater, storer or disposer of HW: No  
Underground injection activity: No  
On-site burner exemption: No  
Furnace exemption: No  
Used oil fuel burner: No  
Used oil processor: No  
User oil refiner: No  
Used oil fuel marketer to burner: No  
Used oil Specification marketer: No  
Used oil transfer facility: No  
Used oil transporter: No

Historical Generators:

Date form received by agency: 2016-02-24 00:00:00.0  
Site name: FXI INC  
Classification: Small Quantity Generator

Date form received by agency: 2012-03-05 00:00:00.0  
Site name: FOAMEX INNOVATIONS  
Classification: Small Quantity Generator

Date form received by agency: 2010-01-29 00:00:00.0

Map ID  
Direction  
Distance  
Elevation

MAP FINDINGS

Site

Database(s)

EDR ID Number  
EPA ID Number

**FOAMEX INTERNATIONAL INC (Continued)**

**1000118667**

Site name: FXI FOAMEX INNOVATIONS  
Classification: Large Quantity Generator

Date form received by agency: 2009-11-27 00:00:00.0  
Site name: FOAMEX INNOVATIONS INC  
Classification: Large Quantity Generator

Date form received by agency: 2008-02-22 00:00:00.0  
Site name: FOAMEX INTERNATIONAL  
Classification: Large Quantity Generator

Date form received by agency: 2007-01-01 00:00:00.0  
Site name: FOAMEX INTERNATIONAL  
Classification: Small Quantity Generator

Date form received by agency: 2006-02-15 00:00:00.0  
Site name: FOAMEX INTERNATIONAL  
Classification: Large Quantity Generator

Date form received by agency: 2006-02-14 00:00:00.0  
Site name: FOAMEX INTERNATIONAL  
Classification: Small Quantity Generator

Date form received by agency: 2002-02-25 00:00:00.0  
Site name: FOAMEX INTERNATIONAL  
Classification: Large Quantity Generator

Date form received by agency: 2001-08-03 00:00:00.0  
Site name: FOAMEX  
Classification: Small Quantity Generator

Date form received by agency: 2001-03-29 00:00:00.0  
Site name: GENERAL FOAM  
Classification: Large Quantity Generator

Date form received by agency: 1996-03-04 00:00:00.0  
Site name: GENERAL FOAM  
Classification: Large Quantity Generator

Date form received by agency: 1994-02-18 00:00:00.0  
Site name: GENERAL FOAM CORP  
Classification: Large Quantity Generator

Date form received by agency: 1992-02-21 00:00:00.0  
Site name: GENERAL FOAM CORPORATION  
Classification: Large Quantity Generator

Date form received by agency: 1990-03-27 00:00:00.0  
Site name: GENERAL FOAM A DIVISION PMC  
Classification: Large Quantity Generator

Date form received by agency: 1980-08-13 00:00:00.0  
Site name: FOAMEX  
Classification: Large Quantity Generator

Hazardous Waste Summary:

Map ID  
Direction  
Distance  
Elevation

MAP FINDINGS

Site

Database(s)

EDR ID Number  
EPA ID Number

**FOAMEX INTERNATIONAL INC (Continued)**

**1000118667**

- . Waste code: D001
- . Waste name: IGNITABLE WASTE
  
- . Waste code: D002
- . Waste name: CORROSIVE WASTE
  
- . Waste code: D003
- . Waste name: REACTIVE WASTE
  
- . Waste code: D008
- . Waste name: LEAD
  
- . Waste code: F002
- . Waste name: THE FOLLOWING SPENT HALOGENATED SOLVENTS: TETRACHLOROETHYLENE, METHYLENE CHLORIDE, TRICHLOROETHYLENE, 1,1,1-TRICHLOROETHANE, CHLOROBENZENE, 1,1,2-TRICHLORO-1,2,2-TRIFLUOROETHANE, ORTHO-DICHLOROBENZENE, TRICHLOROFLUOROMETHANE, AND 1,1,2, TRICHLOROETHANE; ALL SPENT SOLVENT MIXTURES/BLENDS CONTAINING, BEFORE USE, A TOTAL OF TEN PERCENT OR MORE (BY VOLUME) OF ONE OR MORE OF THE ABOVE HALOGENATED SOLVENTS OR THOSE SOLVENTS LISTED IN F001, F004, AND F005; AND STILL BOTTOMS FROM THE RECOVERY OF THESE SPENT SOLVENTS AND SPENT SOLVENT MIXTURES.
  
- . Waste code: U223
- . Waste name: BENZENE, 1,3-DIISOCYANATOMETHYL- (R,T) (OR) TOLUENE DIISOCYANATE (R,T)

Biennial Reports:

Last Biennial Reporting Year: 2017

Annual Waste Handled:

- Waste code: D001
- Waste name: IGNITABLE HAZARDOUS WASTES ARE THOSE WASTES WHICH HAVE A FLASHPOINT OF LESS THAN 140 DEGREES FAHRENHEIT AS DETERMINED BY A PENSKEY-MARTENS CLOSED CUP FLASH POINT TESTER. ANOTHER METHOD OF DETERMINING THE FLASH POINT OF A WASTE IS TO REVIEW THE MATERIAL SAFETY DATA SHEET, WHICH CAN BE OBTAINED FROM THE MANUFACTURER OR DISTRIBUTOR OF THE MATERIAL. LACQUER THINNER IS AN EXAMPLE OF A COMMONLY USED SOLVENT WHICH WOULD BE CONSIDERED AS IGNITABLE HAZARDOUS WASTE.
  
- Amount (Lbs): 9710
  
- Waste code: D002
- Waste name: A WASTE WHICH HAS A PH OF LESS THAN 2 OR GREATER THAN 12.5 IS CONSIDERED TO BE A CORROSIVE HAZARDOUS WASTE. SODIUM HYDROXIDE, A CAUSTIC SOLUTION WITH A HIGH PH, IS OFTEN USED BY INDUSTRIES TO CLEAN OR DEGREASE PARTS. HYDROCHLORIC ACID, A SOLUTION WITH A LOW PH, IS USED BY MANY INDUSTRIES TO CLEAN METAL PARTS PRIOR TO PAINTING. WHEN THESE CAUSTIC OR ACID SOLUTIONS BECOME CONTAMINATED AND MUST BE DISPOSED, THE WASTE WOULD BE A CORROSIVE HAZARDOUS WASTE.
  
- Amount (Lbs): 7200
  
- Waste code: U223
- Waste name: BENZENE, 1,3-DIISOCYANATOMETHYL- (R,T)
- Amount (Lbs): 5250

Facility Has Received Notices of Violations:

Map ID  
Direction  
Distance  
Elevation

MAP FINDINGS

Site

Database(s)

EDR ID Number  
EPA ID Number

**FOAMEX INTERNATIONAL INC (Continued)**

**1000118667**

Regulation violated: Not reported  
Area of violation: Generators - Manifest  
Date violation determined: 2015-10-19 00:00:00.0  
Date achieved compliance: 2015-11-03 00:00:00.0  
Violation lead agency: State  
Enforcement action: WRITTEN INFORMAL  
Enforcement action date: 2015-10-21 00:00:00.0  
Enf. disposition status: Not reported  
Enf. disp. status date: Not reported  
Enforcement lead agency: State  
Proposed penalty amount: Not reported  
Final penalty amount: Not reported  
Paid penalty amount: Not reported

Regulation violated: Not reported  
Area of violation: Generators - General  
Date violation determined: 2015-10-19 00:00:00.0  
Date achieved compliance: 2015-11-03 00:00:00.0  
Violation lead agency: State  
Enforcement action: INITIAL 3008(A) COMPLIANCE  
Enforcement action date: 2016-02-16 00:00:00.0  
Enf. disposition status: Not reported  
Enf. disp. status date: Not reported  
Enforcement lead agency: State  
Proposed penalty amount: 10000  
Final penalty amount: Not reported  
Paid penalty amount: Not reported

Regulation violated: Not reported  
Area of violation: Generators - Manifest  
Date violation determined: 2015-10-19 00:00:00.0  
Date achieved compliance: 2015-11-03 00:00:00.0  
Violation lead agency: State  
Enforcement action: INITIAL 3008(A) COMPLIANCE  
Enforcement action date: 2016-02-16 00:00:00.0  
Enf. disposition status: Not reported  
Enf. disp. status date: Not reported  
Enforcement lead agency: State  
Proposed penalty amount: 10000  
Final penalty amount: Not reported  
Paid penalty amount: Not reported

Regulation violated: Not reported  
Area of violation: Generators - General  
Date violation determined: 2015-10-19 00:00:00.0  
Date achieved compliance: 2015-11-03 00:00:00.0  
Violation lead agency: State  
Enforcement action: WRITTEN INFORMAL  
Enforcement action date: 2015-10-21 00:00:00.0  
Enf. disposition status: Not reported  
Enf. disp. status date: Not reported  
Enforcement lead agency: State  
Proposed penalty amount: Not reported  
Final penalty amount: Not reported  
Paid penalty amount: Not reported

Regulation violated: Not reported

Map ID  
Direction  
Distance  
Elevation

MAP FINDINGS

Site

Database(s)

EDR ID Number  
EPA ID Number

**FOAMEX INTERNATIONAL INC (Continued)**

**1000118667**

Area of violation: Generators - Manifest  
Date violation determined: 2015-10-19 00:00:00.0  
Date achieved compliance: 2015-11-03 00:00:00.0  
Violation lead agency: State  
Enforcement action: FINAL 3008(A) COMPLIANCE ORDER  
Enforcement action date: 2018-01-25 00:00:00.0  
Enf. disposition status: Not reported  
Enf. disp. status date: Not reported  
Enforcement lead agency: State  
Proposed penalty amount: Not reported  
Final penalty amount: 6500  
Paid penalty amount: Not reported

Regulation violated: Not reported  
Area of violation: Generators - General  
Date violation determined: 2015-10-19 00:00:00.0  
Date achieved compliance: 2015-11-03 00:00:00.0  
Violation lead agency: State  
Enforcement action: FINAL 3008(A) COMPLIANCE ORDER  
Enforcement action date: 2018-01-25 00:00:00.0  
Enf. disposition status: Not reported  
Enf. disp. status date: Not reported  
Enforcement lead agency: State  
Proposed penalty amount: Not reported  
Final penalty amount: 6500  
Paid penalty amount: Not reported

Regulation violated: Not reported  
Area of violation: TSD IS-Contingency Plan and Emergency Procedures  
Date violation determined: 2009-10-27 00:00:00.0  
Date achieved compliance: 2009-11-20 00:00:00.0  
Violation lead agency: State  
Enforcement action: WRITTEN INFORMAL  
Enforcement action date: 2009-11-09 00:00:00.0  
Enf. disposition status: Not reported  
Enf. disp. status date: Not reported  
Enforcement lead agency: State  
Proposed penalty amount: Not reported  
Final penalty amount: Not reported  
Paid penalty amount: Not reported

Regulation violated: Not reported  
Area of violation: Generators - Records/Reporting  
Date violation determined: 2009-10-27 00:00:00.0  
Date achieved compliance: 2009-11-20 00:00:00.0  
Violation lead agency: State  
Enforcement action: WRITTEN INFORMAL  
Enforcement action date: 2009-11-09 00:00:00.0  
Enf. disposition status: Not reported  
Enf. disp. status date: Not reported  
Enforcement lead agency: State  
Proposed penalty amount: Not reported  
Final penalty amount: Not reported  
Paid penalty amount: Not reported

Regulation violated: Not reported  
Area of violation: TSD IS-Contingency Plan and Emergency Procedures

Map ID  
Direction  
Distance  
Elevation

MAP FINDINGS

Site

Database(s)

EDR ID Number  
EPA ID Number

**FOAMEX INTERNATIONAL INC (Continued)**

**1000118667**

Date violation determined: 2009-10-27 00:00:00.0  
Date achieved compliance: 2009-11-20 00:00:00.0  
Violation lead agency: State  
Enforcement action: INITIAL 3008(A) COMPLIANCE  
Enforcement action date: 2009-12-01 00:00:00.0  
Enf. disposition status: Not reported  
Enf. disp. status date: Not reported  
Enforcement lead agency: State  
Proposed penalty amount: 5000  
Final penalty amount: Not reported  
Paid penalty amount: Not reported

Regulation violated: Not reported  
Area of violation: Generators - Records/Reporting  
Date violation determined: 2009-10-27 00:00:00.0  
Date achieved compliance: 2009-11-20 00:00:00.0  
Violation lead agency: State  
Enforcement action: INITIAL 3008(A) COMPLIANCE  
Enforcement action date: 2009-12-01 00:00:00.0  
Enf. disposition status: Not reported  
Enf. disp. status date: Not reported  
Enforcement lead agency: State  
Proposed penalty amount: 5000  
Final penalty amount: Not reported  
Paid penalty amount: Not reported

Regulation violated: Not reported  
Area of violation: Universal Waste - Small Quantity Handlers  
Date violation determined: 2008-11-06 00:00:00.0  
Date achieved compliance: 2008-11-12 00:00:00.0  
Violation lead agency: State  
Enforcement action: INITIAL 3008(A) COMPLIANCE  
Enforcement action date: 2009-01-14 00:00:00.0  
Enf. disposition status: Not reported  
Enf. disp. status date: Not reported  
Enforcement lead agency: State  
Proposed penalty amount: 5000  
Final penalty amount: Not reported  
Paid penalty amount: Not reported

Regulation violated: Not reported  
Area of violation: Universal Waste - Small Quantity Handlers  
Date violation determined: 2008-11-06 00:00:00.0  
Date achieved compliance: 2008-11-12 00:00:00.0  
Violation lead agency: State  
Enforcement action: WRITTEN INFORMAL  
Enforcement action date: 2008-11-06 00:00:00.0  
Enf. disposition status: Not reported  
Enf. disp. status date: Not reported  
Enforcement lead agency: State  
Proposed penalty amount: Not reported  
Final penalty amount: Not reported  
Paid penalty amount: Not reported

Regulation violated: Not reported  
Area of violation: Generators - Pre-transport  
Date violation determined: 2008-11-06 00:00:00.0

Map ID  
Direction  
Distance  
Elevation

MAP FINDINGS

Site

Database(s)

EDR ID Number  
EPA ID Number

**FOAMEX INTERNATIONAL INC (Continued)**

**1000118667**

Date achieved compliance: 2008-11-12 00:00:00.0  
Violation lead agency: State  
Enforcement action: WRITTEN INFORMAL  
Enforcement action date: 2008-11-06 00:00:00.0  
Enf. disposition status: Not reported  
Enf. disp. status date: Not reported  
Enforcement lead agency: State  
Proposed penalty amount: Not reported  
Final penalty amount: Not reported  
Paid penalty amount: Not reported

Regulation violated: Not reported  
Area of violation: Generators - Pre-transport  
Date violation determined: 2008-11-06 00:00:00.0  
Date achieved compliance: 2008-11-12 00:00:00.0  
Violation lead agency: State  
Enforcement action: INITIAL 3008(A) COMPLIANCE  
Enforcement action date: 2009-01-14 00:00:00.0  
Enf. disposition status: Not reported  
Enf. disp. status date: Not reported  
Enforcement lead agency: State  
Proposed penalty amount: 5000  
Final penalty amount: Not reported  
Paid penalty amount: Not reported

Regulation violated: Not reported  
Area of violation: Generators - General  
Date violation determined: 1994-11-02 00:00:00.0  
Date achieved compliance: 1994-12-06 00:00:00.0  
Violation lead agency: State  
Enforcement action: WRITTEN INFORMAL  
Enforcement action date: 1994-11-02 00:00:00.0  
Enf. disposition status: Not reported  
Enf. disp. status date: Not reported  
Enforcement lead agency: State  
Proposed penalty amount: Not reported  
Final penalty amount: Not reported  
Paid penalty amount: Not reported

Regulation violated: Not reported  
Area of violation: Generators - General  
Date violation determined: 1991-01-30 00:00:00.0  
Date achieved compliance: 1991-02-25 00:00:00.0  
Violation lead agency: State  
Enforcement action: WRITTEN INFORMAL  
Enforcement action date: 1991-01-30 00:00:00.0  
Enf. disposition status: Not reported  
Enf. disp. status date: Not reported  
Enforcement lead agency: State  
Proposed penalty amount: Not reported  
Final penalty amount: Not reported  
Paid penalty amount: Not reported

Evaluation Action Summary:  
Evaluation date: 2018-05-02 00:00:00.0  
Evaluation: COMPLIANCE EVALUATION INSPECTION ON-SITE  
Area of violation: Not reported

Map ID  
Direction  
Distance  
Elevation

MAP FINDINGS

Site

Database(s)

EDR ID Number  
EPA ID Number

**FOAMEX INTERNATIONAL INC (Continued)**

**1000118667**

Date achieved compliance: Not reported  
Evaluation lead agency: State

Evaluation date: 2018-05-02 00:00:00.0  
Evaluation: NON-FINANCIAL RECORD REVIEW  
Area of violation: Not reported  
Date achieved compliance: Not reported  
Evaluation lead agency: State

Evaluation date: 2015-11-14 00:00:00.0  
Evaluation: NON-FINANCIAL RECORD REVIEW  
Area of violation: Not reported  
Date achieved compliance: Not reported  
Evaluation lead agency: State

Evaluation date: 2015-11-03 00:00:00.0  
Evaluation: NOT A SIGNIFICANT NON-COMPLIER  
Area of violation: Not reported  
Date achieved compliance: Not reported  
Evaluation lead agency: State

Evaluation date: 2015-10-19 00:00:00.0  
Evaluation: SIGNIFICANT NON-COMPLIER  
Area of violation: Not reported  
Date achieved compliance: Not reported  
Evaluation lead agency: State

Evaluation date: 2015-10-19 00:00:00.0  
Evaluation: CASE DEVELOPMENT INSPECTION  
Area of violation: Generators - General  
Date achieved compliance: 2015-11-03 00:00:00.0  
Evaluation lead agency: State

Evaluation date: 2015-10-19 00:00:00.0  
Evaluation: CASE DEVELOPMENT INSPECTION  
Area of violation: Generators - Manifest  
Date achieved compliance: 2015-11-03 00:00:00.0  
Evaluation lead agency: State

Evaluation date: 2015-10-19 00:00:00.0  
Evaluation: COMPLIANCE ASSISTANCE VISIT  
Area of violation: Not reported  
Date achieved compliance: Not reported  
Evaluation lead agency: State

Evaluation date: 2015-09-04 00:00:00.0  
Evaluation: COMPLIANCE EVALUATION INSPECTION ON-SITE  
Area of violation: Not reported  
Date achieved compliance: Not reported  
Evaluation lead agency: State

Evaluation date: 2013-12-11 00:00:00.0  
Evaluation: COMPLIANCE EVALUATION INSPECTION ON-SITE  
Area of violation: Not reported  
Date achieved compliance: Not reported  
Evaluation lead agency: State



Map ID  
Direction  
Distance  
Elevation

MAP FINDINGS

Site

Database(s)

EDR ID Number  
EPA ID Number

**FOAMEX INTERNATIONAL INC (Continued)**

**1000118667**

Evaluation date: 2011-06-28 00:00:00.0  
Evaluation: COMPLIANCE EVALUATION INSPECTION ON-SITE  
Area of violation: Not reported  
Date achieved compliance: Not reported  
Evaluation lead agency: State

Evaluation date: 2009-11-20 00:00:00.0  
Evaluation: NON-FINANCIAL RECORD REVIEW  
Area of violation: Not reported  
Date achieved compliance: Not reported  
Evaluation lead agency: State

Evaluation date: 2009-10-27 00:00:00.0  
Evaluation: COMPLIANCE EVALUATION INSPECTION ON-SITE  
Area of violation: Generators - Records/Reporting  
Date achieved compliance: 2009-11-20 00:00:00.0  
Evaluation lead agency: State

Evaluation date: 2009-10-27 00:00:00.0  
Evaluation: COMPLIANCE EVALUATION INSPECTION ON-SITE  
Area of violation: TSD IS-Contingency Plan and Emergency Procedures  
Date achieved compliance: 2009-11-20 00:00:00.0  
Evaluation lead agency: State

Evaluation date: 2008-11-18 00:00:00.0  
Evaluation: NON-FINANCIAL RECORD REVIEW  
Area of violation: Not reported  
Date achieved compliance: Not reported  
Evaluation lead agency: State

Evaluation date: 2008-11-08 00:00:00.0  
Evaluation: NOT A SIGNIFICANT NON-COMPLIER  
Area of violation: Not reported  
Date achieved compliance: Not reported  
Evaluation lead agency: State

Evaluation date: 2008-11-07 00:00:00.0  
Evaluation: SIGNIFICANT NON-COMPLIER  
Area of violation: Not reported  
Date achieved compliance: Not reported  
Evaluation lead agency: State

Evaluation date: 2008-11-06 00:00:00.0  
Evaluation: COMPLIANCE EVALUATION INSPECTION ON-SITE  
Area of violation: Universal Waste - Small Quantity Handlers  
Date achieved compliance: 2008-11-12 00:00:00.0  
Evaluation lead agency: State

Evaluation date: 2008-11-06 00:00:00.0  
Evaluation: COMPLIANCE EVALUATION INSPECTION ON-SITE  
Area of violation: Generators - Pre-transport  
Date achieved compliance: 2008-11-12 00:00:00.0  
Evaluation lead agency: State

Evaluation date: 2006-06-08 00:00:00.0  
Evaluation: COMPLIANCE EVALUATION INSPECTION ON-SITE  
Area of violation: Not reported

Map ID  
Direction  
Distance  
Elevation

MAP FINDINGS

Site

Database(s)

EDR ID Number  
EPA ID Number

**FOAMEX INTERNATIONAL INC (Continued)**

**1000118667**

Date achieved compliance: Not reported  
Evaluation lead agency: State

Evaluation date: 2005-05-10 00:00:00.0  
Evaluation: COMPLIANCE EVALUATION INSPECTION ON-SITE  
Area of violation: Not reported  
Date achieved compliance: Not reported  
Evaluation lead agency: State

Evaluation date: 2003-03-11 00:00:00.0  
Evaluation: COMPLIANCE EVALUATION INSPECTION ON-SITE  
Area of violation: Not reported  
Date achieved compliance: Not reported  
Evaluation lead agency: State

Evaluation date: 2000-09-12 00:00:00.0  
Evaluation: COMPLIANCE EVALUATION INSPECTION ON-SITE  
Area of violation: Not reported  
Date achieved compliance: Not reported  
Evaluation lead agency: EPA

Evaluation date: 1998-05-27 00:00:00.0  
Evaluation: COMPLIANCE EVALUATION INSPECTION ON-SITE  
Area of violation: Not reported  
Date achieved compliance: Not reported  
Evaluation lead agency: State

Evaluation date: 1994-12-06 00:00:00.0  
Evaluation: COMPLIANCE SCHEDULE EVALUATION  
Area of violation: Generators - General  
Date achieved compliance: 1994-12-06 00:00:00.0  
Evaluation lead agency: State

Evaluation date: 1994-11-02 00:00:00.0  
Evaluation: COMPLIANCE EVALUATION INSPECTION ON-SITE  
Area of violation: Generators - General  
Date achieved compliance: 1994-12-06 00:00:00.0  
Evaluation lead agency: State

Evaluation date: 1991-02-25 00:00:00.0  
Evaluation: COMPLIANCE SCHEDULE EVALUATION  
Area of violation: Not reported  
Date achieved compliance: Not reported  
Evaluation lead agency: State

Evaluation date: 1991-01-30 00:00:00.0  
Evaluation: COMPLIANCE EVALUATION INSPECTION ON-SITE  
Area of violation: Generators - General  
Date achieved compliance: 1991-02-25 00:00:00.0  
Evaluation lead agency: State

**SHWS:**

Name: GENERAL FOAM CORP  
Address: 13 MANOR RD  
City,State,Zip: EAST RUTHERFORD BORO, NJ  
Site ID: 12306  
Status: Closed  
Home Owner: No

Map ID  
Direction  
Distance  
Elevation

MAP FINDINGS

Site

Database(s)

EDR ID Number  
EPA ID Number

**FOAMEX INTERNATIONAL INC (Continued)**

**1000118667**

PI Number: 003011

Detail As Of April 2012:

X Coord Site: Not reported  
X Coord PI: Not reported  
Y Coord Site: Not reported  
Y Coord PI: Not reported

Name: GENERAL FOAM CORP  
Address: 13 MANOR RD  
City,State,Zip: EAST RUTHERFORD BORO, NJ  
Site ID: 12306  
Status: Closed  
Home Owner: No  
PI Number: 547143

Detail As Of April 2012:

X Coord Site: Not reported  
X Coord PI: Not reported  
Y Coord Site: Not reported  
Y Coord PI: Not reported

LUST HIST:

Case ID: 92-02-05-1501  
Lead Program Assigned: Bureau of Field Operations - Initial Notice Section  
**Facility Status: Case Awaiting Assignment**  
UST ID: 0030115  
TMS Number: Not reported  
Remedial Level: Not reported  
Case Manager: Not reported  
Facility Phone: Not reported  
No Further Action: Not reported  
RAW Approved: Not reported  
CEA: Not reported  
Date CEA Lifted: Not reported  
Dead Notice: Not reported

UST:

Facility ID: 003011

Contact:

Owner Name: Not Identified Not Identified  
Organization: Not Identified  
Contact Type(UST Reg): Facility Operator  
Contact Address (UST Reg): Not reported  
Contact Address 2 (UST Reg): Not reported  
Contact City,St,Zip (UST Reg): Not reported

Owner Name: PLASTICS MANAGEMENT CORP  
Organization: PLASTICS MANAGEMENT CORP  
Contact Type(UST Reg): Tank Owner  
Contact Address (UST Reg): 100 W CENTURY RD  
Contact Address 2 (UST Reg): Not reported  
Contact City,St,Zip (UST Reg): Paramus, NJ 07652

Map ID  
Direction  
Distance  
Elevation

MAP FINDINGS

Site

Database(s)

EDR ID Number  
EPA ID Number

FOAMEX INTERNATIONAL INC (Continued)

1000118667

Tanks:

Tank Id: TANK-1  
Tank Number: 1  
**Tank Status:** **Removed**  
Tank Status Date: 05/01/1993  
Install Date: 01/01/1979  
Tank Contents: Medium Diesel Fuel (No. 2-D)  
Tank Size: 6000  
Tank Compliance: No  
Overfill: No  
Compliance Monitoring?: No  
Overfill Protection: No  
Spill Containment: No  
Tank Wellhead Protection: Not reported  
Tank/Pipe Construction Type: Pipe Other  
Tank/Pipe Construction Type: Tank Fiberglass-reinforced plastic  
Tank/Pipe Monitor: Pipe None  
Tank/Pipe Monitor: Tank None

Tank Id: TANK-2  
Tank Number: 2  
**Tank Status:** **Removed**  
Tank Status Date: 05/01/1993  
Install Date: 01/01/1979  
Tank Contents: Unleaded Gasoline  
Tank Size: 6000  
Tank Compliance: No  
Overfill: No  
Compliance Monitoring?: No  
Overfill Protection: No  
Spill Containment: No  
Tank Wellhead Protection: Not reported  
Tank/Pipe Construction Type: Tank Fiberglass-reinforced plastic  
Tank/Pipe Construction Type: Pipe Other  
Tank/Pipe Monitor: Pipe None  
Tank/Pipe Monitor: Tank None

Tank Id: TANK-3  
Tank Number: 3  
**Tank Status:** **Removed**  
Tank Status Date: 06/01/1990  
Install Date: 01/01/1979  
Tank Contents: Heating Oil (No. 2)  
Tank Size: 10000  
Tank Compliance: No  
Overfill: No  
Compliance Monitoring?: No  
Overfill Protection: No  
Spill Containment: No  
Tank Wellhead Protection: Not reported  
Tank/Pipe Construction Type: Pipe Other  
Tank/Pipe Construction Type: Tank Fiberglass-reinforced plastic  
Tank/Pipe Monitor: Pipe None  
Tank/Pipe Monitor: Tank None

Map ID  
Direction  
Distance  
Elevation

MAP FINDINGS

Site

Database(s)

EDR ID Number  
EPA ID Number

**FOAMEX INTERNATIONAL INC (Continued)**

**1000118667**

**NJ ENGINEERING CONTROLS:**

Site ID: 12306  
Pi Number: 003011  
Pi Name: GENERAL FOAM CORP  
Owner Name: ,  
DER Filed Date: 09/22/2008  
DER Lifted Date: Not reported  
Der Deed Usage (si): Restricted  
Deed Specific Requirement: Concrete Cap  
Deeds Parameter Desc: Benzo(b)fluoranthene  
Deeds Depth: 0.50  
Comments: replaces (same restrictions as) DER10000131052

Site ID: 12306  
Pi Number: 003011  
Pi Name: GENERAL FOAM CORP  
Owner Name: ,  
DER Filed Date: 09/22/2008  
DER Lifted Date: Not reported  
Der Deed Usage (si): Restricted  
Deed Specific Requirement: Concrete Cap  
Deeds Parameter Desc: Benzo(k)fluoranthene  
Deeds Depth: 0.50  
Comments: replaces (same restrictions as) DER10000131052

Site ID: 12306  
Pi Number: 003011  
Pi Name: GENERAL FOAM CORP  
Owner Name: ,  
DER Filed Date: 09/22/2008  
DER Lifted Date: Not reported  
Der Deed Usage (si): Restricted  
Deed Specific Requirement: Concrete Cap  
Deeds Parameter Desc: Indeno(1,2,3-cd)pyrene  
Deeds Depth: 0.50  
Comments: replaces (same restrictions as) DER10000131052

Site ID: 12306  
Pi Number: 003011  
Pi Name: GENERAL FOAM CORP  
Owner Name: ,  
DER Filed Date: 09/22/2008  
DER Lifted Date: Not reported  
Der Deed Usage (si): Restricted  
Deed Specific Requirement: Permeable Cover  
Deeds Parameter Desc: Arsenic  
Deeds Depth: 0.50  
Comments: replaces (same restrictions as) DER10000131052

Site ID: 12306  
Pi Number: 003011  
Pi Name: GENERAL FOAM CORP  
Owner Name: ,  
DER Filed Date: 09/22/2008  
DER Lifted Date: Not reported  
Der Deed Usage (si): Restricted  
Deed Specific Requirement: Permeable Cover

Map ID  
Direction  
Distance  
Elevation

MAP FINDINGS

Site

Database(s)

EDR ID Number  
EPA ID Number

**FOAMEX INTERNATIONAL INC (Continued)**

**1000118667**

Deeds Parameter Desc: Benzo(a)anthracene  
Deeds Depth: 0.50  
Comments: replaces (same restrictions as) DER10000131052

Site ID: 12306  
Pi Number: 003011  
Pi Name: GENERAL FOAM CORP  
Owner Name: ,  
DER Filed Date: 09/22/2008  
DER Lifted Date: Not reported  
Der Deed Usage (si): Restricted  
Deed Specific Requirement: Permeable Cover  
Deeds Parameter Desc: Benzo(a)pyrene  
Deeds Depth: 0.50  
Comments: replaces (same restrictions as) DER10000131052

Site ID: 12306  
Pi Number: 003011  
Pi Name: GENERAL FOAM CORP  
Owner Name: ,  
DER Filed Date: 09/22/2008  
DER Lifted Date: Not reported  
Der Deed Usage (si): Restricted  
Deed Specific Requirement: Permeable Cover  
Deeds Parameter Desc: Benzo(b)fluoranthene  
Deeds Depth: 0.50  
Comments: replaces (same restrictions as) DER10000131052

Site ID: 12306  
Pi Number: 003011  
Pi Name: GENERAL FOAM CORP  
Owner Name: ,  
DER Filed Date: 09/22/2008  
DER Lifted Date: Not reported  
Der Deed Usage (si): Restricted  
Deed Specific Requirement: Permeable Cover  
Deeds Parameter Desc: Benzo(k)fluoranthene  
Deeds Depth: 0.50  
Comments: replaces (same restrictions as) DER10000131052

Site ID: 12306  
Pi Number: 003011  
Pi Name: GENERAL FOAM CORP  
Owner Name: ,  
DER Filed Date: 09/22/2008  
DER Lifted Date: Not reported  
Der Deed Usage (si): Restricted  
Deed Specific Requirement: Permeable Cover  
Deeds Parameter Desc: Indeno(1,2,3-cd)pyrene  
Deeds Depth: 0.50  
Comments: replaces (same restrictions as) DER10000131052

Site ID: 12306  
Pi Number: 003011  
Pi Name: GENERAL FOAM CORP  
Owner Name: MILLER, MARK  
DER Filed Date: 02/09/1996

Map ID  
Direction  
Distance  
Elevation

MAP FINDINGS

Site

Database(s)

EDR ID Number  
EPA ID Number

**FOAMEX INTERNATIONAL INC (Continued)**

**1000118667**

DER Lifted Date: 07/21/2009  
Der Deed Usage (si): Restricted  
Deed Specific Requirement: Asphalt Cap  
Deeds Parameter Desc: Arsenic  
Deeds Depth: 0.50  
Comments: This Deed Notice Terminated due to change in ownership, replaced by DER10000151708

Site ID: 12306  
Pi Number: 003011  
Pi Name: GENERAL FOAM CORP  
Owner Name: MILLER, MARK  
DER Filed Date: 02/09/1996  
DER Lifted Date: 07/21/2009  
Der Deed Usage (si): Restricted  
Deed Specific Requirement: Asphalt Cap  
Deeds Parameter Desc: Benzo(a)anthracene  
Deeds Depth: 0.50  
Comments: This Deed Notice Terminated due to change in ownership, replaced by DER10000151708

Site ID: 12306  
Pi Number: 003011  
Pi Name: GENERAL FOAM CORP  
Owner Name: MILLER, MARK  
DER Filed Date: 02/09/1996  
DER Lifted Date: 07/21/2009  
Der Deed Usage (si): Restricted  
Deed Specific Requirement: Asphalt Cap  
Deeds Parameter Desc: Benzo(a)pyrene  
Deeds Depth: 0.50  
Comments: This Deed Notice Terminated due to change in ownership, replaced by DER10000151708

Site ID: 12306  
Pi Number: 003011  
Pi Name: GENERAL FOAM CORP  
Owner Name: MILLER, MARK  
DER Filed Date: 02/09/1996  
DER Lifted Date: 07/21/2009  
Der Deed Usage (si): Restricted  
Deed Specific Requirement: Asphalt Cap  
Deeds Parameter Desc: Benzo(b)fluoranthene  
Deeds Depth: 0.50  
Comments: This Deed Notice Terminated due to change in ownership, replaced by DER10000151708

Site ID: 12306  
Pi Number: 003011  
Pi Name: GENERAL FOAM CORP  
Owner Name: MILLER, MARK  
DER Filed Date: 02/09/1996  
DER Lifted Date: 07/21/2009  
Der Deed Usage (si): Restricted  
Deed Specific Requirement: Asphalt Cap  
Deeds Parameter Desc: Benzo(k)fluoranthene  
Deeds Depth: 0.50

Map ID  
Direction  
Distance  
Elevation

MAP FINDINGS

Site

Database(s)

EDR ID Number  
EPA ID Number

**FOAMEX INTERNATIONAL INC (Continued)**

**1000118667**

Comments: This Deed Notice Terminated due to change in ownership, replaced by DER10000151708

Site ID: 12306  
Pi Number: 003011  
Pi Name: GENERAL FOAM CORP  
Owner Name: MILLER, MARK  
DER Filed Date: 02/09/1996  
DER Lifted Date: 07/21/2009  
Der Deed Usage (si): Restricted  
Deed Specific Requirement: Asphalt Cap  
Deeds Parameter Desc: Indeno(1,2,3-cd)pyrene  
Deeds Depth: 0.50  
Comments: This Deed Notice Terminated due to change in ownership, replaced by DER10000151708

Site ID: 12306  
Pi Number: 003011  
Pi Name: GENERAL FOAM CORP  
Owner Name: MILLER, MARK  
DER Filed Date: 02/09/1996  
DER Lifted Date: 07/21/2009  
Der Deed Usage (si): Restricted  
Deed Specific Requirement: Concrete Cap  
Deeds Parameter Desc: Arsenic  
Deeds Depth: 0.50  
Comments: This Deed Notice Terminated due to change in ownership, replaced by DER10000151708

Site ID: 12306  
Pi Number: 003011  
Pi Name: GENERAL FOAM CORP  
Owner Name: MILLER, MARK  
DER Filed Date: 02/09/1996  
DER Lifted Date: 07/21/2009  
Der Deed Usage (si): Restricted  
Deed Specific Requirement: Concrete Cap  
Deeds Parameter Desc: Benzo(a)anthracene  
Deeds Depth: 0.50  
Comments: This Deed Notice Terminated due to change in ownership, replaced by DER10000151708

Site ID: 12306  
Pi Number: 003011  
Pi Name: GENERAL FOAM CORP  
Owner Name: MILLER, MARK  
DER Filed Date: 02/09/1996  
DER Lifted Date: 07/21/2009  
Der Deed Usage (si): Restricted  
Deed Specific Requirement: Concrete Cap  
Deeds Parameter Desc: Benzo(a)pyrene  
Deeds Depth: 0.50  
Comments: This Deed Notice Terminated due to change in ownership, replaced by DER10000151708

Site ID: 12306  
Pi Number: 003011



Map ID  
Direction  
Distance  
Elevation

MAP FINDINGS

Site

Database(s)

EDR ID Number  
EPA ID Number

**FOAMEX INTERNATIONAL INC (Continued)**

**1000118667**

PI Name: GENERAL FOAM CORP  
Owner Name: MILLER, MARK  
DER Filed Date: 02/09/1996  
DER Lifted Date: 07/21/2009  
Der Deed Usage (si): Restricted  
Deed Specific Requirement: Concrete Cap  
Deeds Parameter Desc: Benzo(b)fluoranthene  
Deeds Depth: 0.50  
Comments: This Deed Notice Terminated due to change in ownership, replaced by DER10000151708

Site ID: 12306  
Pi Number: 003011  
PI Name: GENERAL FOAM CORP  
Owner Name: MILLER, MARK  
DER Filed Date: 02/09/1996  
DER Lifted Date: 07/21/2009  
Der Deed Usage (si): Restricted  
Deed Specific Requirement: Concrete Cap  
Deeds Parameter Desc: Benzo(k)fluoranthene  
Deeds Depth: 0.50  
Comments: This Deed Notice Terminated due to change in ownership, replaced by DER10000151708

Site ID: 12306  
Pi Number: 003011  
PI Name: GENERAL FOAM CORP  
Owner Name: MILLER, MARK  
DER Filed Date: 02/09/1996  
DER Lifted Date: 07/21/2009  
Der Deed Usage (si): Restricted  
Deed Specific Requirement: Concrete Cap  
Deeds Parameter Desc: Indeno(1,2,3-cd)pyrene  
Deeds Depth: 0.50  
Comments: This Deed Notice Terminated due to change in ownership, replaced by DER10000151708

Site ID: 12306  
Pi Number: 003011  
PI Name: GENERAL FOAM CORP  
Owner Name: ,  
DER Filed Date: 08/22/2008  
DER Lifted Date: Not reported  
Der Deed Usage (si): Restricted  
Deed Specific Requirement: Soil  
Deeds Parameter Desc: Benzo(a)pyrene  
Deeds Depth: 0.50  
Comments: historic fill capped with building, asphalt, concrete flatwork, crushed stone and vegetation. semivolatile compounds shown in soil. This page of information was added based on information presented in July 29, 2011 Deed notice Bienial Certification. Additionally NJ GEO Web on 9/6/2011 indicates various metals, and the larger area as historic fill.

Site ID: 12306  
Pi Number: 003011  
PI Name: GENERAL FOAM CORP

Map ID  
Direction  
Distance  
Elevation

MAP FINDINGS

Site

Database(s)

EDR ID Number  
EPA ID Number

**FOAMEX INTERNATIONAL INC (Continued)**

**1000118667**

Owner Name: ,  
DER Filed Date: 08/22/2008  
DER Lifted Date: Not reported  
Der Deed Usage (si): Restricted  
Deed Specific Requirement: Soil  
Deeds Parameter Desc: Benzo(b)fluoranthene  
Deeds Depth: 0.50  
Comments: historic fill capped with building, asphalt, concrete flatwork, crushed stone and vegetation. semivolatile compounds shown in soil. This page of information was added based on information presented in July 29, 2011 Deed notice Bienial Certification. Additionally NJ GEO Web on 9/6/2011 indicates various metals, and the larger area as historic fill.

Site ID: 12306  
Pi Number: 003011  
Pi Name: GENERAL FOAM CORP  
Owner Name: ,  
DER Filed Date: 08/22/2008  
DER Lifted Date: Not reported  
Der Deed Usage (si): Restricted  
Deed Specific Requirement: Soil  
Deeds Parameter Desc: Benzo(k)fluoranthene  
Deeds Depth: 0.50  
Comments: historic fill capped with building, asphalt, concrete flatwork, crushed stone and vegetation. semivolatile compounds shown in soil. This page of information was added based on information presented in July 29, 2011 Deed notice Bienial Certification. Additionally NJ GEO Web on 9/6/2011 indicates various metals, and the larger area as historic fill.

Site ID: 12306  
Pi Number: 003011  
Pi Name: GENERAL FOAM CORP  
Owner Name: ,  
DER Filed Date: 08/22/2008  
DER Lifted Date: Not reported  
Der Deed Usage (si): Restricted  
Deed Specific Requirement: Soil  
Deeds Parameter Desc: Indeno(1,2,3-cd)pyrene  
Deeds Depth: 0.50  
Comments: historic fill capped with building, asphalt, concrete flatwork, crushed stone and vegetation. semivolatile compounds shown in soil. This page of information was added based on information presented in July 29, 2011 Deed notice Bienial Certification. Additionally NJ GEO Web on 9/6/2011 indicates various metals, and the larger area as historic fill.

Site ID: 12306  
Pi Number: 003011  
Pi Name: GENERAL FOAM CORP  
Owner Name: ,  
DER Filed Date: 09/22/2008  
DER Lifted Date: Not reported  
Der Deed Usage (si): Restricted  
Deed Specific Requirement: Asphalt Cap  
Deeds Parameter Desc: Arsenic

Map ID  
Direction  
Distance  
Elevation

MAP FINDINGS

Site

Database(s)

EDR ID Number  
EPA ID Number

**FOAMEX INTERNATIONAL INC (Continued)**

**1000118667**

Deeds Depth: 0.50  
Comments: replaces (same restrictions as) DER10000131052

Site ID: 12306  
Pi Number: 003011  
Pi Name: GENERAL FOAM CORP  
Owner Name: ,  
DER Filed Date: 09/22/2008  
DER Lifted Date: Not reported  
Der Deed Usage (si): Restricted  
Deed Specific Requirement: Asphalt Cap  
Deeds Parameter Desc: Benzo(a)anthracene  
Deeds Depth: 0.50  
Comments: replaces (same restrictions as) DER10000131052

Site ID: 12306  
Pi Number: 003011  
Pi Name: GENERAL FOAM CORP  
Owner Name: ,  
DER Filed Date: 09/22/2008  
DER Lifted Date: Not reported  
Der Deed Usage (si): Restricted  
Deed Specific Requirement: Asphalt Cap  
Deeds Parameter Desc: Benzo(a)pyrene  
Deeds Depth: 0.50  
Comments: replaces (same restrictions as) DER10000131052

Site ID: 12306  
Pi Number: 003011  
Pi Name: GENERAL FOAM CORP  
Owner Name: ,  
DER Filed Date: 09/22/2008  
DER Lifted Date: Not reported  
Der Deed Usage (si): Restricted  
Deed Specific Requirement: Asphalt Cap  
Deeds Parameter Desc: Benzo(b)fluoranthene  
Deeds Depth: 0.50  
Comments: replaces (same restrictions as) DER10000131052

Site ID: 12306  
Pi Number: 003011  
Pi Name: GENERAL FOAM CORP  
Owner Name: ,  
DER Filed Date: 09/22/2008  
DER Lifted Date: Not reported  
Der Deed Usage (si): Restricted  
Deed Specific Requirement: Asphalt Cap  
Deeds Parameter Desc: Benzo(k)fluoranthene  
Deeds Depth: 0.50  
Comments: replaces (same restrictions as) DER10000131052

Site ID: 12306  
Pi Number: 003011  
Pi Name: GENERAL FOAM CORP  
Owner Name: ,  
DER Filed Date: 09/22/2008  
DER Lifted Date: Not reported

Map ID  
Direction  
Distance  
Elevation

MAP FINDINGS

Site

Database(s)

EDR ID Number  
EPA ID Number

**FOAMEX INTERNATIONAL INC (Continued)**

**1000118667**

Der Deed Usage (si): Restricted  
Deed Specific Requirement: Asphalt Cap  
Deeds Parameter Desc: Indeno(1,2,3-cd)pyrene  
Deeds Depth: 0.50  
Comments: replaces (same restrictions as) DER10000131052

Site ID: 12306  
Pi Number: 003011  
Pi Name: GENERAL FOAM CORP  
Owner Name: ,  
DER Filed Date: 09/22/2008  
DER Lifted Date: Not reported  
Der Deed Usage (si): Restricted  
Deed Specific Requirement: Concrete Cap  
Deeds Parameter Desc: Arsenic  
Deeds Depth: 0.50  
Comments: replaces (same restrictions as) DER10000131052

Site ID: 12306  
Pi Number: 003011  
Pi Name: GENERAL FOAM CORP  
Owner Name: ,  
DER Filed Date: 09/22/2008  
DER Lifted Date: Not reported  
Der Deed Usage (si): Restricted  
Deed Specific Requirement: Concrete Cap  
Deeds Parameter Desc: Benzo(a)anthracene  
Deeds Depth: 0.50  
Comments: replaces (same restrictions as) DER10000131052

Site ID: 12306  
Pi Number: 003011  
Pi Name: GENERAL FOAM CORP  
Owner Name: ,  
DER Filed Date: 09/22/2008  
DER Lifted Date: Not reported  
Der Deed Usage (si): Restricted  
Deed Specific Requirement: Concrete Cap  
Deeds Parameter Desc: Benzo(a)pyrene  
Deeds Depth: 0.50  
Comments: replaces (same restrictions as) DER10000131052

Site ID: 12306  
Pi Number: 003011  
Pi Name: GENERAL FOAM CORP  
Owner Name: MILLER, MARK  
DER Filed Date: 02/09/1996  
DER Lifted Date: 07/21/2009  
Der Deed Usage (si): Restricted  
Deed Specific Requirement: Permeable Cover  
Deeds Parameter Desc: Arsenic  
Deeds Depth: 0.50  
Comments: This Deed Notice Terminated due to change in ownership, replaced by DER10000151708

Site ID: 12306  
Pi Number: 003011

Map ID  
Direction  
Distance  
Elevation

MAP FINDINGS

Site

Database(s)

EDR ID Number  
EPA ID Number

**FOAMEX INTERNATIONAL INC (Continued)**

**1000118667**

PI Name: GENERAL FOAM CORP  
Owner Name: MILLER, MARK  
DER Filed Date: 02/09/1996  
DER Lifted Date: 07/21/2009  
Der Deed Usage (si): Restricted  
Deed Specific Requirement: Permeable Cover  
Deeds Parameter Desc: Benzo(a)anthracene  
Deeds Depth: 0.50  
Comments: This Deed Notice Terminated due to change in ownership, replaced by DER10000151708

Site ID: 12306  
Pi Number: 003011  
PI Name: GENERAL FOAM CORP  
Owner Name: MILLER, MARK  
DER Filed Date: 02/09/1996  
DER Lifted Date: 07/21/2009  
Der Deed Usage (si): Restricted  
Deed Specific Requirement: Permeable Cover  
Deeds Parameter Desc: Benzo(a)pyrene  
Deeds Depth: 0.50  
Comments: This Deed Notice Terminated due to change in ownership, replaced by DER10000151708

Site ID: 12306  
Pi Number: 003011  
PI Name: GENERAL FOAM CORP  
Owner Name: MILLER, MARK  
DER Filed Date: 02/09/1996  
DER Lifted Date: 07/21/2009  
Der Deed Usage (si): Restricted  
Deed Specific Requirement: Permeable Cover  
Deeds Parameter Desc: Benzo(b)fluoranthene  
Deeds Depth: 0.50  
Comments: This Deed Notice Terminated due to change in ownership, replaced by DER10000151708

Site ID: 12306  
Pi Number: 003011  
PI Name: GENERAL FOAM CORP  
Owner Name: MILLER, MARK  
DER Filed Date: 02/09/1996  
DER Lifted Date: 07/21/2009  
Der Deed Usage (si): Restricted  
Deed Specific Requirement: Permeable Cover  
Deeds Parameter Desc: Benzo(k)fluoranthene  
Deeds Depth: 0.50  
Comments: This Deed Notice Terminated due to change in ownership, replaced by DER10000151708

Site ID: 12306  
Pi Number: 003011  
PI Name: GENERAL FOAM CORP  
Owner Name: MILLER, MARK  
DER Filed Date: 02/09/1996  
DER Lifted Date: 07/21/2009  
Der Deed Usage (si): Restricted

Map ID  
Direction  
Distance  
Elevation

MAP FINDINGS

Site

Database(s)

EDR ID Number  
EPA ID Number

**FOAMEX INTERNATIONAL INC (Continued)**

**1000118667**

Deed Specific Requirement: Permeable Cover  
Deeds Parameter Desc: Indeno(1,2,3-cd)pyrene  
Deeds Depth: 0.50  
Comments: This Deed Notice Terminated due to change in ownership, replaced by DER10000151708

Site ID: 12306  
Pi Number: 003011  
Pi Name: GENERAL FOAM CORP  
Owner Name: MILLER, MARK  
DER Filed Date: 02/09/1996  
DER Lifted Date: 07/21/2009  
Der Deed Usage (si): Restricted  
Deed Specific Requirement: Soil  
Deeds Parameter Desc: Arsenic  
Deeds Depth: 0.50  
Comments: This Deed Notice Terminated due to change in ownership, replaced by DER10000151708

Site ID: 12306  
Pi Number: 003011  
Pi Name: GENERAL FOAM CORP  
Owner Name: MILLER, MARK  
DER Filed Date: 02/09/1996  
DER Lifted Date: 07/21/2009  
Der Deed Usage (si): Restricted  
Deed Specific Requirement: Soil  
Deeds Parameter Desc: Benzo(a)anthracene  
Deeds Depth: 0.50  
Comments: This Deed Notice Terminated due to change in ownership, replaced by DER10000151708

Site ID: 12306  
Pi Number: 003011  
Pi Name: GENERAL FOAM CORP  
Owner Name: MILLER, MARK  
DER Filed Date: 02/09/1996  
DER Lifted Date: 07/21/2009  
Der Deed Usage (si): Restricted  
Deed Specific Requirement: Soil  
Deeds Parameter Desc: Benzo(a)pyrene  
Deeds Depth: 0.50  
Comments: This Deed Notice Terminated due to change in ownership, replaced by DER10000151708

Site ID: 12306  
Pi Number: 003011  
Pi Name: GENERAL FOAM CORP  
Owner Name: MILLER, MARK  
DER Filed Date: 02/09/1996  
DER Lifted Date: 07/21/2009  
Der Deed Usage (si): Restricted  
Deed Specific Requirement: Soil  
Deeds Parameter Desc: Benzo(b)fluoranthene  
Deeds Depth: 0.50  
Comments: This Deed Notice Terminated due to change in ownership, replaced by DER10000151708

Map ID  
Direction  
Distance  
Elevation

MAP FINDINGS

Site

Database(s)

EDR ID Number  
EPA ID Number

**FOAMEX INTERNATIONAL INC (Continued)**

**1000118667**

Site ID: 12306  
Pi Number: 003011  
PI Name: GENERAL FOAM CORP  
Owner Name: MILLER, MARK  
DER Filed Date: 02/09/1996  
DER Lifted Date: 07/21/2009  
Der Deed Usage (si): Restricted  
Deed Specific Requirement: Soil  
Deeds Parameter Desc: Benzo(k)fluoranthene  
Deeds Depth: 0.50  
Comments: This Deed Notice Terminated due to change in ownership, replaced by DER10000151708

Site ID: 12306  
Pi Number: 003011  
PI Name: GENERAL FOAM CORP  
Owner Name: MILLER, MARK  
DER Filed Date: 02/09/1996  
DER Lifted Date: 07/21/2009  
Der Deed Usage (si): Restricted  
Deed Specific Requirement: Soil  
Deeds Parameter Desc: Indeno(1,2,3-cd)pyrene  
Deeds Depth: 0.50  
Comments: This Deed Notice Terminated due to change in ownership, replaced by DER10000151708

Site ID: 12306  
Pi Number: 003011  
PI Name: GENERAL FOAM CORP  
Owner Name: ,  
DER Filed Date: 08/22/2008  
DER Lifted Date: Not reported  
Der Deed Usage (si): Restricted  
Deed Specific Requirement: Asphalt Cap  
Deeds Parameter Desc: Arsenic  
Deeds Depth: 0.50  
Comments: historic fill capped with building, asphalt, concrete flatwork, crushed stone and vegetation. semivolatle compounds shown in soil. This page of information was added based on information presented in July 29, 2011 Deed notice Bienial Certification. Additionally NJ GEO Web on 9/6/2011 indicates various metals, and the larger area as historic fill.

Site ID: 12306  
Pi Number: 003011  
PI Name: GENERAL FOAM CORP  
Owner Name: ,  
DER Filed Date: 08/22/2008  
DER Lifted Date: Not reported  
Der Deed Usage (si): Restricted  
Deed Specific Requirement: Asphalt Cap  
Deeds Parameter Desc: Benzo(a)anthracene  
Deeds Depth: 0.50  
Comments: historic fill capped with building, asphalt, concrete flatwork, crushed stone and vegetation. semivolatle compounds shown in soil. This page of information was added based on information presented in July 29, 2011 Deed notice Bienial Certification. Additionally NJ GEO

Map ID  
Direction  
Distance  
Elevation

MAP FINDINGS

Site

Database(s)

EDR ID Number  
EPA ID Number

**FOAMEX INTERNATIONAL INC (Continued)**

**1000118667**

Web on 9/6/2011 indicates various metals, and the larger area as historic fill.

Site ID: 12306  
Pi Number: 003011  
Pi Name: GENERAL FOAM CORP  
Owner Name: ,  
DER Filed Date: 08/22/2008  
DER Lifted Date: Not reported  
Der Deed Usage (si): Restricted  
Deed Specific Requirement: Asphalt Cap  
Deeds Parameter Desc: Benzo(a)pyrene  
Deeds Depth: 0.50  
Comments: historic fill capped with building, asphalt, concrete flatwork, crushed stone and vegetation. semivolatile compounds shown in soil. This page of information was added based on information presented in July 29, 2011 Deed notice Bienial Certification. Additionally NJ GEO Web on 9/6/2011 indicates various metals, and the larger area as historic fill.

Site ID: 12306  
Pi Number: 003011  
Pi Name: GENERAL FOAM CORP  
Owner Name: ,  
DER Filed Date: 08/22/2008  
DER Lifted Date: Not reported  
Der Deed Usage (si): Restricted  
Deed Specific Requirement: Asphalt Cap  
Deeds Parameter Desc: Benzo(b)fluoranthene  
Deeds Depth: 0.50  
Comments: historic fill capped with building, asphalt, concrete flatwork, crushed stone and vegetation. semivolatile compounds shown in soil. This page of information was added based on information presented in July 29, 2011 Deed notice Bienial Certification. Additionally NJ GEO Web on 9/6/2011 indicates various metals, and the larger area as historic fill.

Site ID: 12306  
Pi Number: 003011  
Pi Name: GENERAL FOAM CORP  
Owner Name: ,  
DER Filed Date: 08/22/2008  
DER Lifted Date: Not reported  
Der Deed Usage (si): Restricted  
Deed Specific Requirement: Asphalt Cap  
Deeds Parameter Desc: Benzo(k)fluoranthene  
Deeds Depth: 0.50  
Comments: historic fill capped with building, asphalt, concrete flatwork, crushed stone and vegetation. semivolatile compounds shown in soil. This page of information was added based on information presented in July 29, 2011 Deed notice Bienial Certification. Additionally NJ GEO Web on 9/6/2011 indicates various metals, and the larger area as historic fill.

Site ID: 12306  
Pi Number: 003011  
Pi Name: GENERAL FOAM CORP



Map ID  
Direction  
Distance  
Elevation

MAP FINDINGS

Site

Database(s)

EDR ID Number  
EPA ID Number

**FOAMEX INTERNATIONAL INC (Continued)**

**1000118667**

Owner Name: ,  
DER Filed Date: 08/22/2008  
DER Lifted Date: Not reported  
Der Deed Usage (si): Restricted  
Deed Specific Requirement: Asphalt Cap  
Deeds Parameter Desc: Indeno(1,2,3-cd)pyrene  
Deeds Depth: 0.50  
Comments: historic fill capped with building, asphalt, concrete flatwork, crushed stone and vegetation. semivolatile compounds shown in soil. This page of information was added based on information presented in July 29, 2011 Deed notice Bienial Certification. Additionally NJ GEO Web on 9/6/2011 indicates various metals, and the larger area as historic fill.

Site ID: 12306  
Pi Number: 003011  
Pi Name: GENERAL FOAM CORP  
Owner Name: ,  
DER Filed Date: 08/22/2008  
DER Lifted Date: Not reported  
Der Deed Usage (si): Restricted  
Deed Specific Requirement: Concrete Cap  
Deeds Parameter Desc: Arsenic  
Deeds Depth: 0.50  
Comments: historic fill capped with building, asphalt, concrete flatwork, crushed stone and vegetation. semivolatile compounds shown in soil. This page of information was added based on information presented in July 29, 2011 Deed notice Bienial Certification. Additionally NJ GEO Web on 9/6/2011 indicates various metals, and the larger area as historic fill.

Site ID: 12306  
Pi Number: 003011  
Pi Name: GENERAL FOAM CORP  
Owner Name: ,  
DER Filed Date: 08/22/2008  
DER Lifted Date: Not reported  
Der Deed Usage (si): Restricted  
Deed Specific Requirement: Concrete Cap  
Deeds Parameter Desc: Benzo(a)anthracene  
Deeds Depth: 0.50  
Comments: historic fill capped with building, asphalt, concrete flatwork, crushed stone and vegetation. semivolatile compounds shown in soil. This page of information was added based on information presented in July 29, 2011 Deed notice Bienial Certification. Additionally NJ GEO Web on 9/6/2011 indicates various metals, and the larger area as historic fill.

Site ID: 12306  
Pi Number: 003011  
Pi Name: GENERAL FOAM CORP  
Owner Name: ,  
DER Filed Date: 08/22/2008  
DER Lifted Date: Not reported  
Der Deed Usage (si): Restricted  
Deed Specific Requirement: Concrete Cap  
Deeds Parameter Desc: Benzo(a)pyrene

Map ID  
Direction  
Distance  
Elevation

MAP FINDINGS

Site

Database(s)

EDR ID Number  
EPA ID Number

**FOAMEX INTERNATIONAL INC (Continued)**

**1000118667**

Deeds Depth: 0.50  
Comments: historic fill capped with building, asphalt, concrete flatwork, crushed stone and vegetation. semivolatile compounds shown in soil. This page of information was added based on information presented in July 29, 2011 Deed notice Bienial Certification. Additionally NJ GEO Web on 9/6/2011 indicates various metals, and the larger area as historic fill.

Site ID: 12306  
Pi Number: 003011  
PI Name: GENERAL FOAM CORP  
Owner Name: ,  
DER Filed Date: 08/22/2008  
DER Lifted Date: Not reported  
Der Deed Usage (si): Restricted  
Deed Specific Requirement: Concrete Cap  
Deeds Parameter Desc: Benzo(b)fluoranthene  
Deeds Depth: 0.50  
Comments: historic fill capped with building, asphalt, concrete flatwork, crushed stone and vegetation. semivolatile compounds shown in soil. This page of information was added based on information presented in July 29, 2011 Deed notice Bienial Certification. Additionally NJ GEO Web on 9/6/2011 indicates various metals, and the larger area as historic fill.

Site ID: 12306  
Pi Number: 003011  
PI Name: GENERAL FOAM CORP  
Owner Name: ,  
DER Filed Date: 08/22/2008  
DER Lifted Date: Not reported  
Der Deed Usage (si): Restricted  
Deed Specific Requirement: Concrete Cap  
Deeds Parameter Desc: Benzo(k)fluoranthene  
Deeds Depth: 0.50  
Comments: historic fill capped with building, asphalt, concrete flatwork, crushed stone and vegetation. semivolatile compounds shown in soil. This page of information was added based on information presented in July 29, 2011 Deed notice Bienial Certification. Additionally NJ GEO Web on 9/6/2011 indicates various metals, and the larger area as historic fill.

Site ID: 12306  
Pi Number: 003011  
PI Name: GENERAL FOAM CORP  
Owner Name: ,  
DER Filed Date: 08/22/2008  
DER Lifted Date: Not reported  
Der Deed Usage (si): Restricted  
Deed Specific Requirement: Concrete Cap  
Deeds Parameter Desc: Indeno(1,2,3-cd)pyrene  
Deeds Depth: 0.50  
Comments: historic fill capped with building, asphalt, concrete flatwork, crushed stone and vegetation. semivolatile compounds shown in soil. This page of information was added based on information presented in July 29, 2011 Deed notice Bienial Certification. Additionally NJ GEO Web on 9/6/2011 indicates various metals, and the larger area as

Map ID  
Direction  
Distance  
Elevation

MAP FINDINGS

Site

Database(s)

EDR ID Number  
EPA ID Number

**FOAMEX INTERNATIONAL INC (Continued)**

**1000118667**

historic fill.

Site ID: 12306  
Pi Number: 003011  
PI Name: GENERAL FOAM CORP  
Owner Name: ,  
DER Filed Date: 08/22/2008  
DER Lifted Date: Not reported  
Der Deed Usage (si): Restricted  
Deed Specific Requirement: Permeable Cover  
Deeds Parameter Desc: Arsenic  
Deeds Depth: 0.50  
Comments: historic fill capped with building, asphalt, concrete flatwork, crushed stone and vegetation. semivolatile compounds shown in soil. This page of information was added based on information presented in July 29, 2011 Deed notice Bienial Certification. Additionally NJ GEO Web on 9/6/2011 indicates various metals, and the larger area as historic fill.

Site ID: 12306  
Pi Number: 003011  
PI Name: GENERAL FOAM CORP  
Owner Name: ,  
DER Filed Date: 08/22/2008  
DER Lifted Date: Not reported  
Der Deed Usage (si): Restricted  
Deed Specific Requirement: Permeable Cover  
Deeds Parameter Desc: Benzo(a)anthracene  
Deeds Depth: 0.50  
Comments: historic fill capped with building, asphalt, concrete flatwork, crushed stone and vegetation. semivolatile compounds shown in soil. This page of information was added based on information presented in July 29, 2011 Deed notice Bienial Certification. Additionally NJ GEO Web on 9/6/2011 indicates various metals, and the larger area as historic fill.

Site ID: 12306  
Pi Number: 003011  
PI Name: GENERAL FOAM CORP  
Owner Name: ,  
DER Filed Date: 08/22/2008  
DER Lifted Date: Not reported  
Der Deed Usage (si): Restricted  
Deed Specific Requirement: Permeable Cover  
Deeds Parameter Desc: Benzo(a)pyrene  
Deeds Depth: 0.50  
Comments: historic fill capped with building, asphalt, concrete flatwork, crushed stone and vegetation. semivolatile compounds shown in soil. This page of information was added based on information presented in July 29, 2011 Deed notice Bienial Certification. Additionally NJ GEO Web on 9/6/2011 indicates various metals, and the larger area as historic fill.

Site ID: 12306  
Pi Number: 003011  
PI Name: GENERAL FOAM CORP  
Owner Name: ,

Map ID  
Direction  
Distance  
Elevation

MAP FINDINGS

Site

Database(s)

EDR ID Number  
EPA ID Number

**FOAMEX INTERNATIONAL INC (Continued)**

**1000118667**

DER Filed Date: 08/22/2008  
DER Lifted Date: Not reported  
Der Deed Usage (si): Restricted  
Deed Specific Requirement: Permeable Cover  
Deeds Parameter Desc: Benzo(b)fluoranthene  
Deeds Depth: 0.50  
Comments: historic fill capped with building, asphalt, concrete flatwork, crushed stone and vegetation. semivolatile compounds shown in soil. This page of information was added based on information presented in July 29, 2011 Deed notice Bienial Certification. Additionally NJ GEO Web on 9/6/2011 indicates various metals, and the larger area as historic fill.

Site ID: 12306  
Pi Number: 003011  
PI Name: GENERAL FOAM CORP  
Owner Name: ,  
DER Filed Date: 08/22/2008  
DER Lifted Date: Not reported  
Der Deed Usage (si): Restricted  
Deed Specific Requirement: Permeable Cover  
Deeds Parameter Desc: Benzo(k)fluoranthene  
Deeds Depth: 0.50  
Comments: historic fill capped with building, asphalt, concrete flatwork, crushed stone and vegetation. semivolatile compounds shown in soil. This page of information was added based on information presented in July 29, 2011 Deed notice Bienial Certification. Additionally NJ GEO Web on 9/6/2011 indicates various metals, and the larger area as historic fill.

Site ID: 12306  
Pi Number: 003011  
PI Name: GENERAL FOAM CORP  
Owner Name: ,  
DER Filed Date: 08/22/2008  
DER Lifted Date: Not reported  
Der Deed Usage (si): Restricted  
Deed Specific Requirement: Permeable Cover  
Deeds Parameter Desc: Indeno(1,2,3-cd)pyrene  
Deeds Depth: 0.50  
Comments: historic fill capped with building, asphalt, concrete flatwork, crushed stone and vegetation. semivolatile compounds shown in soil. This page of information was added based on information presented in July 29, 2011 Deed notice Bienial Certification. Additionally NJ GEO Web on 9/6/2011 indicates various metals, and the larger area as historic fill.

Site ID: 12306  
Pi Number: 003011  
PI Name: GENERAL FOAM CORP  
Owner Name: ,  
DER Filed Date: 08/22/2008  
DER Lifted Date: Not reported  
Der Deed Usage (si): Restricted  
Deed Specific Requirement: Soil  
Deeds Parameter Desc: Arsenic  
Deeds Depth: 0.50

Map ID  
Direction  
Distance  
Elevation

MAP FINDINGS

Site

Database(s)

EDR ID Number  
EPA ID Number

**FOAMEX INTERNATIONAL INC (Continued)**

**1000118667**

Comments: historic fill capped with building, asphalt, concrete flatwork, crushed stone and vegetation. semivolatile compounds shown in soil. This page of information was added based on information presented in July 29, 2011 Deed notice Bienial Certification. Additionally NJ GEO Web on 9/6/2011 indicates various metals, and the larger area as historic fill.

Site ID: 12306  
Pi Number: 003011  
PI Name: GENERAL FOAM CORP  
Owner Name: ,  
DER Filed Date: 08/22/2008  
DER Lifted Date: Not reported  
Der Deed Usage (si): Restricted  
Deed Specific Requirement: Soil  
Deeds Parameter Desc: Benzo(a)anthracene  
Deeds Depth: 0.50  
Comments: historic fill capped with building, asphalt, concrete flatwork, crushed stone and vegetation. semivolatile compounds shown in soil. This page of information was added based on information presented in July 29, 2011 Deed notice Bienial Certification. Additionally NJ GEO Web on 9/6/2011 indicates various metals, and the larger area as historic fill.

**NJ Release:**

Name: GENERAL FOAM  
Address: 13 MANOR RD  
City,State,Zip: EAST RUTHERFORD, NJ  
Facility Type: Commercial  
Facility Phone: Not reported  
Incident Date: 06/27/2001  
Incident Time: 0106  
Trenton Dispatch Log Number: 80652  
Case Number: 01-06-27-0135-01  
Date Received: 06/27/2001  
Nature of Incident: Not reported  
Operator: STIVES  
Incident Type: Not reported  
Incident Location: Not reported  
Location: Facility  
Other Location: Not reported  
Contact Name: Not reported  
Caller Name: REDACTED  
Caller Title: Not reported  
Caller Address: Not reported  
Caller City,St,Zip: Not reported  
Caller Telephone: Not reported  
Substance(s): Not reported  
Substance Type: Not reported  
Substance Identity: Not reported  
CAS Number: Not reported  
A310 Letter: False  
TCPA Chemical: Not reported  
Hazrds Material: Not reported  
COMU: 0212  
Ref. Code: 001  
Amt Released: Not reported

Map ID  
Direction  
Distance  
Elevation

MAP FINDINGS

Site

Database(s)

EDR ID Number  
EPA ID Number

**FOAMEX INTERNATIONAL INC (Continued)**

**1000118667**

Contained:	Not reported
Release Type:	Not reported
Release VE:	Not reported
Injuries:	No
Public Exposure:	No
Facility Evacuation:	Yes
Police at Scene:	Yes
Firemen at Scene:	Yes
Contamination of:	Air
Receiving Water:	Not reported
Status at Spill:	CAUSE OF VAPORS UNKNOWN.UNKNOWN AMOUNT OF PEOPLE EVACUATED. VAPORS CAUSING DIZZINESS.
NJ Spill Date:	Not reported
NJ Spill Time:	Not reported
NJ Spill Name:	Not reported
NJ Spill Title:	Not reported
NJ Spill Phone:	Not reported
Other Date:	Not reported
Other Time:	Not reported
Other Name:	Not reported
Other Title:	Not reported
Other Telephone:	Not reported
Public Evacuation:	No
Assistance Requested:	No
Wind Direction/Speed:	0
Local Municipality Notified:	No
Local Municipality Name:	Not reported
Local Municipality Title:	Not reported
Local Municipality Telephone:	Not reported
Local Municipality Date:	Not reported
Local Municipality Time:	Not reported
Incident Description:	Not reported
Incident Name:	Not reported
Incident Referred To:	Not reported
Incident Region:	Not reported
Incident Telephone:	Not reported
Incident Date:	Not reported
Incident time:	Not reported
Incident ITM:	Not reported
Comments:	Not reported
Date A310 Letter Printed:	Not reported
Date Local Authority Was Notified:	Not reported
Date Updated:	Not reported
Date Report Faxed to Local Authority:	Not reported
Local Authority Notification Date:	Not reported
Rep Receive Date:	Not reported
Reporter Type:	Not reported
Reporter Name:	Not reported
Reporter Title:	Not reported
Reporter Org:	Not reported
Reporter Address:	Not reported
Reporter City,St,Zip:	Not reported
Reporter County:	Not reported
Incident Status:	Not reported
Incident Category Source:	Not reported
Incident Source Name:	Not reported
Incident Source Address:	Not reported

Map ID  
Direction  
Distance  
Elevation

MAP FINDINGS

Site

Database(s)

EDR ID Number  
EPA ID Number

**FOAMEX INTERNATIONAL INC (Continued)**

**1000118667**

Incident Source Address 2: Not reported  
Incident Source City,St,Zip: Not reported  
Incident Source County: Not reported  
DEP Requested: Not reported  
Confidential: Not reported  
Notify Type: Municipality  
Road Closed: No  
Direction: Not reported  
Responsible Party: Known  
Responsible Party Name: GENERAL FOAM  
Responsible Party Contact: Not reported  
Responsible Party Title: Not reported  
Responsible Party Phone: Not reported  
Responsible Party Street: 13 MANOR RD  
Responsible Party County: BERGEN  
Responsible Party City,St,Zip: EAST RUTHERFORD, NJ  
Memo. Of Understanding: No  
Drill/trng Exercise: No  
Hazardous: No

Name: GENERAL FOAM  
Address: 13 MANOR RD  
City,State,Zip: EAST RUTHERFORD, NJ  
Facility Type: Industrial  
Facility Phone: Not reported  
Incident Date: 05/10/1993  
Incident Time: 1300  
Trenton Dispatch Log Number: 7677  
Case Number: 93-5-10-1453-19  
Date Received: 05/10/1993  
Nature of Incident: Facility  
Operator: CARM  
Incident Type: Not reported  
Incident Location: Not reported  
Location: Facility  
Other Location: Not reported  
Contact Name: Not reported  
Caller Name: REDACTED  
Caller Title: Not reported  
Caller Address: Not reported  
Caller City,St,Zip: Not reported  
Caller Telephone: Not reported  
Substance(s): DIESEL, GASOLINE  
Substance Type: Liquid  
Substance Identity: Known  
CAS Number: Not reported  
A310 Letter: Yes  
TCPA Chemical: No  
Hazrds Material: Yes  
COMU: 0212  
Ref. Code: 101  
Amt Released: UNKNOWN  
Contained: No  
Release Type: Terminated  
Release VE: Not reported  
Injuries: No  
Public Exposure: No

Map ID  
Direction  
Distance  
Elevation

MAP FINDINGS

Site

Database(s)

EDR ID Number  
EPA ID Number

**FOAMEX INTERNATIONAL INC (Continued)**

**1000118667**

Facility Evacuation: No  
Police at Scene: No  
Firemen at Scene: No  
Contamination of: Land  
Receiving Water: NONE  
Status at Spill: 1-6K GASOLINE & 1-6K DIESEL FUEL UST REMOVED.ECRA CASE # 84-450.  
NJ Spill Date: Not reported  
NJ Spill Time: Not reported  
NJ Spill Name: Not reported  
NJ Spill Title: Not reported  
NJ Spill Phone: Not reported  
Other Date: Not reported  
Other Time: Not reported  
Other Name: Not reported  
Other Title: Not reported  
Other Telephone: Not reported  
Public Evacuation: No  
Assistance Requested: No  
Wind Direction/Speed: Not reported  
Local Municipality Notified: Not reported  
Local Municipality Name: EAST RUTHERFORD BO  
Local Municipality Title: DISP 2002  
Local Municipality Telephone: 201-438-0165  
Local Municipality Date: 05/10/1993  
Local Municipality Time: 1458  
Incident Description: L.U.S.T.  
Incident Name: Not reported  
Incident Referred To: DRPSR  
Incident Region: BFO-SA  
Incident Telephone: Faxed,Mailed  
Incident Date: 05/10/1993  
Incident time: Not reported  
Incident ITM: B  
Comments: Not reported  
Date A310 Letter Printed: Not reported  
Date Local Authority Was Notified: Not reported  
Date Updated: Not reported  
Date Report Faxed to Local Authority: Not reported  
Local Authority Notification Date: Not reported  
Rep Receive Date: Not reported  
Reporter Type: Not reported  
Reporter Name: Not reported  
Reporter Title: Not reported  
Reporter Org: Not reported  
Reporter Address: Not reported  
Reporter City,St,Zip: Not reported  
Reporter County: Not reported  
Incident Status: Not reported  
Incident Category Source: Not reported  
Incident Source Name: Not reported  
Incident Source Address: Not reported  
Incident Source Address 2: Not reported  
Incident Source City,St,Zip: Not reported  
Incident Source County: Not reported  
DEP Requested: Not reported  
Confidential: Not reported  
Notify Type: Not reported



Map ID  
Direction  
Distance  
Elevation

MAP FINDINGS

Site

Database(s)

EDR ID Number  
EPA ID Number

**FOAMEX INTERNATIONAL INC (Continued)**

**1000118667**

Road Closed: Not reported  
Direction: Not reported  
Responsible Party: Known  
Responsible Party Name: GENERAL FOAM  
Responsible Party Contact: Not reported  
Responsible Party Title: Not reported  
Responsible Party Phone: Not reported  
Responsible Party Street: 13 MANOR RD  
Responsible Party County: BERGEN  
Responsible Party City,St,Zip: EAST RUTHERFORD, NJ  
Memo. Of Understanding: Not reported  
Drill/trng Exercise: Not reported  
Hazardous: Not reported

Name: GENERAL FOAM  
Address: 13 MANOR RD  
City,State,Zip: EAST RUTHERFORD, NJ  
Facility Type: Municipal  
Facility Phone: Not reported  
Incident Date: 02/23/1989  
Incident Time: 2203  
Trenton Dispatch Log Number: 1693  
Case Number: 89-02-23-2228  
Date Received: 02/23/1989  
Nature of Incident: Municipal  
Operator: CARM  
Incident Type: Not reported  
Incident Location: Not reported  
Location: Facility  
Other Location: Not reported  
Contact Name: Not reported  
Caller Name: REDACTED  
Caller Title: Not reported  
Caller Address: Not reported  
Caller City,St,Zip: Not reported  
Caller Telephone: Not reported  
Substance(s): FOAM WASH #53  
Substance Type: Gas  
Substance Identity: Known  
CAS Number: Not reported  
A310 Letter: No  
TCPA Chemical: Unknown  
Hazrds Material: Yes  
COMU: 0212  
Ref. Code: 01  
Amt Released: UNK  
Contained: No  
Release Type: Continuous  
Release VE: Not reported  
Injuries: No  
Public Exposure: No  
Facility Evacuation: No  
Police at Scene: Yes  
Firemen at Scene: Yes  
Contamination of: Not reported  
Receiving Water: Not reported  
Status at Spill: Not reported

Map ID  
Direction  
Distance  
Elevation

MAP FINDINGS

Site

Database(s)

EDR ID Number  
EPA ID Number

**FOAMEX INTERNATIONAL INC (Continued)**

**1000118667**

NJ Spill Date: 1989-02-23 00:00:00  
NJ Spill Time: 2236  
NJ Spill Name: SGT. MERCU  
NJ Spill Title: OEM  
NJ Spill Phone: 882-2000  
Other Date: Not reported  
Other Time: Not reported  
Other Name: Not reported  
Other Title: Not reported  
Other Telephone: Not reported  
Public Evacuation: No  
Assistance Requested: Yes  
Wind Direction/Speed: 0  
Local Municipality Notified: Not reported  
Local Municipality Name: SGT SUPITOLLA  
Local Municipality Title: EAST RUTHERFORD  
Local Municipality Telephone: 201-428-0165  
Local Municipality Date: 02/23/1989  
Local Municipality Time: 2228  
Incident Description: Fire,Smoke/Dust  
Incident Name: JOE HOYLE  
Incident Referred To: DEQ  
Incident Region: ER1  
Incident Telephone: HOME  
Incident Date: 02/23/1989  
Incident time: 2230  
Incident ITM: T  
Incident Name: Not reported  
Incident Referred To: DEQ  
Incident Region: HQ1  
Incident Telephone: Not reported  
Incident Date: Not reported  
Incident Time: Not reported  
Incident ITM: Not reported  
Comments: Not reported  
Date A310 Letter Printed: Not reported  
Date Local Authority Was Notified: Not reported  
Date Updated: Not reported  
Date Report Faxed to Local Authority: Not reported  
Local Authority Notification Date: Not reported  
Rep Receive Date: Not reported  
Reporter Type: Not reported  
Reporter Name: Not reported  
Reporter Title: Not reported  
Reporter Org: Not reported  
Reporter Address: Not reported  
Reporter City,St,Zip: Not reported  
Reporter County: Not reported  
Incident Status: Not reported  
Incident Category Source: Not reported  
Incident Source Name: Not reported  
Incident Source Address: Not reported  
Incident Source Address 2: Not reported  
Incident Source City,St,Zip: Not reported  
Incident Source County: Not reported  
DEP Requested: Not reported  
Confidential: Not reported

Map ID  
Direction  
Distance  
Elevation

MAP FINDINGS

Site

Database(s)

EDR ID Number  
EPA ID Number

**FOAMEX INTERNATIONAL INC (Continued)**

**1000118667**

Notify Type: Not reported  
Road Closed: Not reported  
Direction: Not reported  
Responsible Party: Known  
Responsible Party Name: GENERAL FOAM  
Responsible Party Contact: Not reported  
Responsible Party Title: Not reported  
Responsible Party Phone: Not reported  
Responsible Party Street: #13 MANOR RD  
Responsible Party County: BERGEN  
Responsible Party City,St,Zip: EAST RUTHERFORD, NJ  
Memo. Of Understanding: Not reported  
Drill/trng Exercise: Not reported  
Hazardous: Not reported

Name: GENERAL FOAM  
Address: 13 MANOR RD  
City,State,Zip: EAST RUTHERFORD, NJ  
Facility Type: Industrial  
Facility Phone: 201-933-8540  
Incident Date: 01/21/1993  
Incident Time: 1215  
Trenton Dispatch Log Number: 984  
Case Number: 93-1-21-1230-43  
Date Received: 01/21/1993  
Nature of Incident: Facility  
Operator: JIMH  
Incident Type: Not reported  
Incident Location: Not reported  
Location: Facility  
Other Location: Not reported  
Contact Name: Not reported  
Caller Name: REDACTED  
Caller Title: Not reported  
Caller Address: Not reported  
Caller City,St,Zip: Not reported  
Caller Telephone: Not reported  
Substance(s): URETHANE  
Substance Type: Solid  
Substance Identity: Known  
CAS Number: Not reported  
A310 Letter: No  
TCPA Chemical: No  
Hazrds Material: Unknown  
COMU: 0212  
Ref. Code: 001  
Amt Released: 1 PIECE  
Contained: Yes  
Release Type: Terminated  
Release VE: Actual  
Injuries: No  
Public Exposure: No  
Facility Evacuation: Yes  
Police at Scene: Yes  
Firemen at Scene: Yes  
Contamination of: Air, Land  
Receiving Water: Not reported

Map ID  
Direction  
Distance  
Elevation

MAP FINDINGS

Site

Database(s)

EDR ID Number  
EPA ID Number

**FOAMEX INTERNATIONAL INC (Continued)**

**1000118667**

Status at Spill: 1 PIECE OF FOAM RUBBER WAS ON FIRE. FIRE IS OUT  
NJ Spill Date: 1993-01-21 00:00:00  
NJ Spill Time: Not reported  
NJ Spill Name: NJSP/OEM  
NJ Spill Title: Not reported  
NJ Spill Phone: 609-538-6088  
Other Date: Not reported  
Other Time: Not reported  
Other Name: Not reported  
Other Title: Not reported  
Other Telephone: Not reported  
Public Evacuation: No  
Assistance Requested: No  
Wind Direction/Speed: Not reported  
Local Municipality Notified: Not reported  
Local Municipality Name: EAST RUTHERFORD BO  
Local Municipality Title: Not reported  
Local Municipality Telephone: 201-438-0165  
Local Municipality Date: 01/21/1993  
Local Municipality Time: Not reported  
Incident Description: Air Release,Fire  
Incident Name: G.ALLEN  
Incident Referred To: DRPSR  
Incident Region: ER1  
Incident Telephone: Office,Faxed  
Incident Date: 01/21/1993  
Incident time: 1240  
Incident ITM: B  
Comments: Not reported  
Date A310 Letter Printed: Not reported  
Date Local Authority Was Notified: Not reported  
Date Updated: Not reported  
Date Report Faxed to Local Authority: Not reported  
Local Authority Notification Date: Not reported  
Rep Receive Date: Not reported  
Reporter Type: Not reported  
Reporter Name: Not reported  
Reporter Title: Not reported  
Reporter Org: Not reported  
Reporter Address: Not reported  
Reporter City,St,Zip: Not reported  
Reporter County: Not reported  
Incident Status: Not reported  
Incident Category Source: Not reported  
Incident Source Name: Not reported  
Incident Source Address: Not reported  
Incident Source Address 2: Not reported  
Incident Source City,St,Zip: Not reported  
Incident Source County: Not reported  
DEP Requested: Not reported  
Confidential: Not reported  
Notify Type: Not reported  
Road Closed: Not reported  
Direction: Not reported  
Responsible Party: Known  
Responsible Party Name: GENERAL FOAM  
Responsible Party Contact: MR.JAMES

Map ID  
Direction  
Distance  
Elevation

MAP FINDINGS

Site

Database(s)

EDR ID Number  
EPA ID Number

**FOAMEX INTERNATIONAL INC (Continued)**

**1000118667**

Responsible Party Title: MANAGER E.A.  
Responsible Party Phone: 201-933-8540  
Responsible Party Street: 13 MANOR RD  
Responsible Party County: BERGEN  
Responsible Party City,St,Zip: EAST RUTHERFORD, NJ  
Memo. Of Understanding: Not reported  
Drill/trng Exercise: Not reported  
Hazardous: Not reported

Name: GENERAL FOAM  
Address: 13 MANOR RD  
City,State,Zip: EAST RUTHERFORD, NJ  
Facility Type: Industrial  
Facility Phone: 201-933-8540  
Incident Date: 01/21/1993  
Incident Time: 1156  
Trenton Dispatch Log Number: 981  
Case Number: 93-1-21-1216-13  
Date Received: 01/21/1993  
Nature of Incident: Municipal  
Operator: ROGER  
Incident Type: Not reported  
Incident Location: Not reported  
Location: Facility  
Other Location: Not reported  
Contact Name: Not reported  
Caller Name: REDACTED  
Caller Title: Not reported  
Caller Address: Not reported  
Caller City,St,Zip: Not reported  
Caller Telephone: Not reported  
Substance(s): URETHANE  
Substance Type: Liquid  
Substance Identity: Known  
CAS Number: Not reported  
A310 Letter: No  
TCPA Chemical: No  
Hazrds Material: Unknown  
COMU: 0212  
Ref. Code: 001  
Amt Released: UNKNOWN  
Contained: Yes  
Release Type: Terminated  
Release VE: Not reported  
Injuries: No  
Public Exposure: No  
Facility Evacuation: Yes  
Police at Scene: Yes  
Firemen at Scene: Yes  
Contamination of: Air, Land  
Receiving Water: Not reported  
Status at Spill: MATERIAL IGINTED CAUSING RELEASE. BLDG WAS EVACUATED. FIRE IS OUT.  
NJ Spill Date: 1993-01-21 00:00:00  
NJ Spill Time: 1225  
NJ Spill Name: OEM  
NJ Spill Title: SGT.CONNOLLY  
NJ Spill Phone: 609-882-2000

Map ID  
Direction  
Distance  
Elevation

MAP FINDINGS

Site

Database(s)

EDR ID Number  
EPA ID Number

**FOAMEX INTERNATIONAL INC (Continued)**

**1000118667**

Other Date:	Not reported
Other Time:	Not reported
Other Name:	Not reported
Other Title:	Not reported
Other Telephone:	Not reported
Public Evacuation:	No
Assistance Requested:	No
Wind Direction/Speed:	Not reported
Local Municipality Notified:	Not reported
Local Municipality Name:	Not reported
Local Municipality Title:	Not reported
Local Municipality Telephone:	Not reported
Local Municipality Date:	Not reported
Local Municipality Time:	Not reported
Incident Description:	Fire,Air Release
Incident Name:	M.GARAMONE
Incident Referred To:	DRPSR
Incident Region:	ER1
Incident Telephone:	Office,Faxed
Incident Date:	01/21/1993
Incident time:	1223
Incident ITM:	T
Comments:	Not reported
Date A310 Letter Printed:	Not reported
Date Local Authority Was Notified:	Not reported
Date Updated:	Not reported
Date Report Faxed to Local Authority:	Not reported
Local Authority Notification Date:	Not reported
Rep Receive Date:	Not reported
Reporter Type:	Not reported
Reporter Name:	Not reported
Reporter Title:	Not reported
Reporter Org:	Not reported
Reporter Address:	Not reported
Reporter City,St,Zip:	Not reported
Reporter County:	Not reported
Incident Status:	Not reported
Incident Category Source:	Not reported
Incident Source Name:	Not reported
Incident Source Address:	Not reported
Incident Source Address 2:	Not reported
Incident Source City,St,Zip:	Not reported
Incident Source County:	Not reported
DEP Requested:	Not reported
Confidential:	Not reported
Notify Type:	Not reported
Road Closed:	Not reported
Direction:	Not reported
Responsible Party:	Known
Responsible Party Name:	GENERAL FOAM
Responsible Party Contact:	MR.ED REIMIMK
Responsible Party Title:	PLT.MGR
Responsible Party Phone:	201-933-8540
Responsible Party Street:	13 MANOR RD
Responsible Party County:	BERGEN
Responsible Party City,St,Zip:	EAST RUTHERFORD, NJ
Memo. Of Understanding:	Not reported

Map ID  
Direction  
Distance  
Elevation

MAP FINDINGS

Site

Database(s)

EDR ID Number  
EPA ID Number

**FOAMEX INTERNATIONAL INC (Continued)**

**1000118667**

Drill/trng Exercise:	Not reported
Hazardous:	Not reported
Name:	GENERAL FOAM
Address:	13 MANOR RD
City,State,Zip:	EAST RUTHERFORD, NJ
Facility Type:	Industrial
Facility Phone:	201-933-8540
Incident Date:	01/09/1992
Incident Time:	1109
Trenton Dispatch Log Number:	479
Case Number:	92-1-9-1140-52
Date Received:	01/09/1992
Nature of Incident:	Municipal
Operator:	JOYCE
Incident Type:	Not reported
Incident Location:	Not reported
Location:	Facility
Other Location:	Not reported
Contact Name:	Not reported
Caller Name:	REDACTED
Caller Title:	Not reported
Caller Address:	Not reported
Caller City,St,Zip:	Not reported
Caller Telephone:	Not reported
Substance(s):	FINISHED PRODUCT FLEXIBLE POLY-FOAM, UNKNOWN SOLID
Substance Type:	Solid
Substance Identity:	Unknown
CAS Number:	Not reported
A310 Letter:	No
TCPA Chemical:	Unknown
Hazrds Material:	Unknown
COMU:	0212
Ref. Code:	001
Amt Released:	UNK
Contained:	No
Release Type:	Terminated
Release VE:	Not reported
Injuries:	No
Public Exposure:	Yes
Facility Evacuation:	Yes
Police at Scene:	Yes
Firemen at Scene:	Yes
Contamination of:	Air, Land
Receiving Water:	Not reported
Status at Spill:	FIRE IN FACILITY FROM FRICTION ON ROLLERS. FIRE OUT.
NJ Spill Date:	1992-01-09 00:00:00
NJ Spill Time:	1150
NJ Spill Name:	OEM
NJ Spill Title:	SGT CONNOLLY
NJ Spill Phone:	609-882-2000
Other Date:	Not reported
Other Time:	Not reported
Other Name:	Not reported
Other Title:	Not reported
Other Telephone:	Not reported
Public Evacuation:	No

Map ID  
Direction  
Distance  
Elevation

MAP FINDINGS

Site

Database(s)

EDR ID Number  
EPA ID Number

**FOAMEX INTERNATIONAL INC (Continued)**

**1000118667**

Assistance Requested: No  
Wind Direction/Speed: Not reported  
Local Municipality Notified: Not reported  
Local Municipality Name: Not reported  
Local Municipality Title: Not reported  
Local Municipality Telephone: Not reported  
Local Municipality Date: Not reported  
Local Municipality Time: Not reported  
Incident Description: Fire  
Incident Name: JOE HOYLE  
Incident Referred To: DRPSR  
Incident Region: ER1  
Incident Telephone: Office,Faxed  
Incident Date: 01/09/1992  
Incident time: 1144  
Incident ITM: B  
Comments: Not reported  
Date A310 Letter Printed: 1992-01-09 00:00:00  
Date Local Authority Was Notified: Not reported  
Date Updated: Not reported  
Date Report Faxed to Local Authority: Not reported  
Local Authority Notification Date: Not reported  
Rep Receive Date: Not reported  
Reporter Type: Not reported  
Reporter Name: Not reported  
Reporter Title: Not reported  
Reporter Org: Not reported  
Reporter Address: Not reported  
Reporter City,St,Zip: Not reported  
Reporter County: Not reported  
Incident Status: Not reported  
Incident Category Source: Not reported  
Incident Source Name: Not reported  
Incident Source Address: Not reported  
Incident Source Address 2: Not reported  
Incident Source City,St,Zip: Not reported  
Incident Source County: Not reported  
DEP Requested: Not reported  
Confidential: Not reported  
Notify Type: Not reported  
Road Closed: Not reported  
Direction: Not reported  
Responsible Party: Known  
Responsible Party Name: GENERAL FOAM  
Responsible Party Contact: ROBERT JONES  
Responsible Party Title: SAFETY MGR  
Responsible Party Phone: 201-933-8540  
Responsible Party Street: 13 MANOR RD  
Responsible Party County: BERGEN  
Responsible Party City,St,Zip: E RUTHERFORD, NJ  
Memo. Of Understanding: Not reported  
Drill/trng Exercise: Not reported  
Hazardous: Not reported  
  
Name: GENERAL FOAM CO  
Address: 13 MANOR RD  
City,State,Zip: EAST RUTHERFORD, NJ



Map ID  
Direction  
Distance  
Elevation

MAP FINDINGS

Site

Database(s)

EDR ID Number  
EPA ID Number

**FOAMEX INTERNATIONAL INC (Continued)**

**1000118667**

Facility Type:	Commercial
Facility Phone:	201-933-8540
Incident Date:	01/09/1992
Incident Time:	1100
Trenton Dispatch Log Number:	483
Case Number:	92-1-9-1345-18
Date Received:	01/09/1992
Nature of Incident:	Facility
Operator:	JOES
Incident Type:	Not reported
Incident Location:	Not reported
Location:	Facility
Other Location:	Not reported
Contact Name:	Not reported
Caller Name:	REDACTED
Caller Title:	Not reported
Caller Address:	Not reported
Caller City,St,Zip:	Not reported
Caller Telephone:	Not reported
Substance(s):	POLYURETHANE
Substance Type:	Solid
Substance Identity:	Known
CAS Number:	Not reported
A310 Letter:	Yes
TCPA Chemical:	No
Hazrds Material:	Unknown
COMU:	0212
Ref. Code:	001
Amt Released:	UNK
Contained:	No
Release Type:	Terminated
Release VE:	Not reported
Injuries:	Yes
Public Exposure:	Yes
Facility Evacuation:	Yes
Police at Scene:	Yes
Firemen at Scene:	Yes
Contamination of:	Air, Land
Receiving Water:	Not reported
Status at Spill:	FIRE IN REAR OF PLANT, 2 MINOR INJURIES, FIRE OUT, BUILDING WAS EVACUATED, DEP ON SCENE...
NJ Spill Date:	1992-01-09 00:00:00
NJ Spill Time:	Not reported
NJ Spill Name:	OEM
NJ Spill Title:	Not reported
NJ Spill Phone:	609-882-2000
Other Date:	Not reported
Other Time:	Not reported
Other Name:	Not reported
Other Title:	Not reported
Other Telephone:	Not reported
Public Evacuation:	No
Assistance Requested:	No
Wind Direction/Speed:	Not reported
Local Municipality Notified:	Not reported
Local Municipality Name:	EAST RUTHERFORD BO
Local Municipality Title:	Not reported

Map ID  
Direction  
Distance  
Elevation

MAP FINDINGS

Site

Database(s)

EDR ID Number  
EPA ID Number

**FOAMEX INTERNATIONAL INC (Continued)**

**1000118667**

Local Municipality Telephone: 201-438-0165  
Local Municipality Date: 01/09/1992  
Local Municipality Time: Not reported  
Incident Description: Fire-SMOKE  
Incident Name: C GIBBONS  
Incident Referred To: DRPSR  
Incident Region: ER1  
Incident Telephone: Office  
Incident Date: 01/09/1992  
Incident time: 1349  
Incident ITM: T  
Comments: Not reported  
Date A310 Letter Printed: Not reported  
Date Local Authority Was Notified: Not reported  
Date Updated: Not reported  
Date Report Faxed to Local Authority: Not reported  
Local Authority Notification Date: Not reported  
Rep Receive Date: Not reported  
Reporter Type: Not reported  
Reporter Name: Not reported  
Reporter Title: Not reported  
Reporter Org: Not reported  
Reporter Address: Not reported  
Reporter City,St,Zip: Not reported  
Reporter County: Not reported  
Incident Status: Not reported  
Incident Category Source: Not reported  
Incident Source Name: Not reported  
Incident Source Address: Not reported  
Incident Source Address 2: Not reported  
Incident Source City,St,Zip: Not reported  
Incident Source County: Not reported  
DEP Requested: Not reported  
Confidential: Not reported  
Notify Type: Not reported  
Road Closed: Not reported  
Direction: Not reported  
Responsible Party: Known  
Responsible Party Name: GENERAL FOAM CO  
Responsible Party Contact: BOB JAMES  
Responsible Party Title: ENV MGR  
Responsible Party Phone: 201-933-8540  
Responsible Party Street: 13 MANOR RD  
Responsible Party County: BERGEN  
Responsible Party City,St,Zip: EAST RUTHERFORD, NJ  
Memo. Of Understanding: Not reported  
Drill/trng Exercise: Not reported  
Hazardous: Not reported

Facility, Chemical, Releases and Other Waste Management Summary Information:

TRI ID: 07073GNRLF13MAN  
Form Type: Form R  
Reporting year: 2018  
Trade secret indicator: NO  
Sanitized indicator: NO  
Title of certifying official: REGIONAL EHS MANAGER JOHN MAKSIMCHUK  
Certifying officials signature indicator: ELECTRONIC

Map ID  
Direction  
Distance  
Elevation

MAP FINDINGS

Site

Database(s)

EDR ID Number  
EPA ID Number

**FOAMEX INTERNATIONAL INC (Continued)**

**1000118667**

Date signed:	2019-06-27
Name:	FXI INC
Address:	13 MANOR RD
City,State,Zip:	EAST RUTHERFORD, NJ 07073
BIA code:	Not reported
Tribe name:	Not reported
Mailing name:	FXI INC
Mailing street:	13 MANOR RD
Mailing province:	Not reported
Mailing City,State,Zip:	EAST RUTHERFORD, NJ 07073
Entire facility ind:	YES
Partial facility ind:	NO
Federal facility ind:	NO
Goco facility ind:	NO
Assigned fed facility flag:	NO
Public contact name:	RAY GHIGLIOTTY
Public contact phone and Ext:	2019338540
Public contact email:	RGHIGLIOTTY@FXI.COM
Primary sic code:	Not reported
Sic code 2:	Not reported
Sic code 3:	Not reported
Sic code 4:	Not reported
Sic code 5:	Not reported
Sic code 6:	Not reported
Naics origin:	Not reported
Primary naics code:	326150
Naics code 2:	Not reported
Naics code 3:	Not reported
Naics code 4:	Not reported
Naics code 5:	Not reported
Naics code 6:	Not reported
Latitude:	40.82558
Longitude:	-74.088563
D and B number A:	Not reported
D and B number B:	Not reported
RCRA number A:	NJD081899007
RCRA number B:	Not reported
RCRA number C:	Not reported
RCRA number D:	Not reported
RCRA number E:	Not reported
RCRA number F:	Not reported
RCRA number G:	Not reported
RCRA number H:	Not reported
NPDES number A:	NJG112739
NPDES number B:	Not reported
NPDES number C:	Not reported
NPDES number D:	Not reported
NPDES number E:	Not reported
NPDES number F:	Not reported
NPDES number G:	Not reported
Parent company name:	FXI HOLDINGS INC
Parent company D and B number:	829462535
Standardized parent company name:	FXI HOLDINGS INC
Document control number:	1318217240302
TRI ID:	07073GNRLF13MAN
Cas number:	026471625
Chemical name:	TOLUENE DIISOCYANATE (MIXED ISOMERS)

Map ID  
Direction  
Distance  
Elevation

MAP FINDINGS

Site

Database(s)

EDR ID Number  
EPA ID Number

**FOAMEX INTERNATIONAL INC (Continued)**

**1000118667**

Classification:	TRI
Unit of measure:	Pounds
Metal ind:	NO
Revision code 1:	Not reported
Revision code 2:	Not reported
Maximum amount on site:	05
Fugitive air emissions - total release pounds:	.66
Fugitive air emissions - total release range code:	Not reported
Total fugitive air emissions:	.66
Fugitive air emissions - basis of estimate:	Published Emission Factors
Stack air emissions - release pounds:	12.45
Stack air emissions - release range code:	Not reported
Total stack air emissions:	12.45
Stack air emissions - basis of estimate:	On-Site-Specific Emission Factors
Total air emissions:	13.11
Discharges to stream a - stream name:	Not reported
Total discharges to stream a:	Not reported
Discharges to stream a - basis of estimate:	Not reported
Discharges to stream a - % from stormwater:	Not reported
Discharges to stream b - stream name:	Not reported
Total discharges to stream b:	Not reported
Discharges to stream b - basis of estimate:	Not reported
Discharges to stream b - % from stormwater:	Not reported
Discharges to stream c - stream name:	Not reported
Total discharges to stream c:	Not reported
Discharges to stream c - basis of estimate:	Not reported
Discharges to stream c - % from stormwater:	Not reported
Discharges to stream d - stream name:	Not reported
Total discharges to stream d:	Not reported
Discharges to stream d - basis of estimate:	Not reported
Discharges to stream d - % from stormwater:	Not reported
Discharges to stream e - stream name:	Not reported
Total discharges to stream e:	Not reported
Discharges to stream e - basis of estimate:	Not reported
Discharges to stream e - % from stormwater:	Not reported
Discharges to stream f - stream name:	Not reported
Total discharges to stream f:	Not reported
Discharges to stream f - basis of estimate:	Not reported
Discharges to stream f - % from stormwater:	Not reported
Discharges to stream g - stream name:	Not reported
Total discharges to stream g:	Not reported
Discharges to stream g - basis of estimate:	Not reported
Discharges to stream g - % from stormwater:	Not reported
Total number of receiving streams:	0
Total surface water discharge:	0
Total on-site underground inj - pounds:	0
On-site underground inj - basis of estimate:	Not reported
Total on-site ugrnd inj to cl i wells - pounds:	0
On-site underground inj to c1 i wells - basis of estimate:	Not reported
Total on-site ugrnd inj to cl ii-v wells - pounds:	0
On-site ugrnd inj to cl ii-v wells - basis of estimate:	Not reported
Total on-site underground injection:	0
Total on-site landfills:	0
On-site landfills - basis of estimate:	Not reported
Total on-site RCRA subtitle c landfills:	0
On-site RCRA subtitle c landfills - basis of estimate:	Not reported
Total other on-site landfills:	0

Map ID  
Direction  
Distance  
Elevation

MAP FINDINGS

Site

Database(s)

EDR ID Number  
EPA ID Number

**FOAMEX INTERNATIONAL INC (Continued)**

**1000118667**

Other landfills - basis of estimate:	Not reported
Total on-site land treatment:	0
Land trmt/appl farming - basis of estimate:	Not reported
Total surface impoundments:	0
Surface impoundment - basis of estimate:	Not reported
Total RCRA c surface impoundments:	0
RCRA c Surface impoundment - basis of estimate:	Not reported
Total other surface impoundments:	0
Other surface impoundment - basis of estimate:	Not reported
Total other disposal:	0
Other disposal - basis of estimate:	Not reported
Total on-site land releases:	0
Total on-site releases:	13.11
Off-site - POTW releases:	0
Off-site - storage only:	0
Off-site - solid/stab - metals:	0
Off-site - wastewater treatment release - metals:	0
Off-site - solid/stab - release - metals:	0
Off-site - wastewater treatment - metals:	0
Off-site - underground injection:	0
Off-site - underground injection - class 1 wells:	0
Off-site - underground injection - class ii-v wells:	0
Off-site - landfills/disposal surface impoundments:	0
Off-site - surface impoundment:	0
Off-site - RCRA subtitle c surface impoundments:	0
Off-site - other surface impoundments:	0
Off-site - other landfills:	0
Off-site - RCRA subtitle c landfills:	0
Off-site - disposal - land treatment:	0
Off-site - disposal - other land disposal:	0
Off-site - disposal - other off-site management:	0
Off-site - disposal - transfer to waste broker:	0
Off-site - disposal - unknown:	0
Total transferred off site for disposal:	0
Off-site - recycling - solvents/organics recovery:	0
Off-site - recycling -metals recovery:	0
Off-site - recycling - other reuse or recovery:	0
Off-site - recycling - acid regeneration:	0
Off-site - recycling - transfer to waste broker:	0
Total transferred off site for recycling:	0
Off-site - energy recovery:	0
Off-site - transfer to waste broker for energy recovery:	0
Total transferred off site for energy recovery:	0
Off-site - POTW treatment:	0
Off-site - solid/stab treatment - non metals:	0
Off-site -incineration/thermal treatment:	0
Off-site - incineration/insignificant heat value:	645
Off-site - wastewater treatment - non-metals:	0
Off-site - other waste treatment:	0
Off-site - transfer to waste broker - waste treatment:	0
Total transferred off site for treatment:	645
Off-site - transfer to waste broker:	0
Total transferred off site for further waste management:	645
Total POTW transfer:	0
Energy recovery on site current year:	0
Recycled on site current year:	0
Treated on site current year:	0

Map ID  
Direction  
Distance  
Elevation

MAP FINDINGS

Site

Database(s)

EDR ID Number  
EPA ID Number

**FOAMEX INTERNATIONAL INC (Continued)**

**1000118667**

Total on-site waste management:	0
On-site energy recovery method 1:	Not Applicable
On-site energy recovery method 2:	Not reported
On-site energy recovery method 3:	Not Applicable
On-site energy recovery method 4:	Not reported
On-site recycling processes method 1:	Not Applicable
On-site recycling processes method 2:	Not reported
On-site recycling processes method 3:	Not reported
On-site recycling processes method 4:	Not reported
On-site recycling processes method 5:	Not reported
On-site recycling processes method 6:	Not reported
On-site recycling processes method 7:	Not reported
FRS Facility ID:	110000318941
Elemental Metal Included:	NO
Waste Rock Pile managed Indicator:	0
Waste Rock Quantity:	Not reported
Off Site - POTW Releases 81C:	0
Off Site - POTW Releases 81D:	0
Chemical Activities and Uses:	
Cas number:	026471625
Document control number:	1318217240302
Chemical name:	TOLUENE DIISOCYANATE (MIXED ISOMERS)
Classification:	TRI
Unit of measure:	Pounds
Produce the chemical:	No
Import the chemical:	No
On-site use of the chemical:	No
Sale or distribution of the chemical:	No
As a byproduct:	No
As a manufactured impurity:	No
Used as a reactant:	Yes
P101 feedstocks:	No
P102 raw materials:	No
P103 intermediates:	No
P104 initiators:	No
P199 other:	No
Added as a formulation component:	Yes
P201 additives:	No
P202 dyes:	No
P203 reaction diluents:	No
P204 initiators:	No
P205 solvents:	No
P206 inhibitors:	No
P207 emulsifiers:	No
P208 surfactants:	No
P209 lubricants:	No
P210 flame retardants:	No
P211 rheological modifiers:	No
P299 other:	No
Used as an article component:	No
Repackaging:	No
As a process impurity:	No
Processed / recycling:	No
Used as a chemical processing aid:	No
Z101 process solvents:	No
Z102 catalysts:	No
Z103 inhibitors:	No

Map ID  
 Direction  
 Distance  
 Elevation

MAP FINDINGS

Site

Database(s)

EDR ID Number  
 EPA ID Number

**FOAMEX INTERNATIONAL INC (Continued)**

**1000118667**

Z104 initiators: No  
 Z105 reaction terminators: No  
 Z106 solution buffers: No  
 Z199 other: No  
 Used as a manufacturing aid: No  
 Z201 process lubricants: No  
 Z202 metalworking fluids: No  
 Z203 coolants: No  
 Z204 refrigerants: No  
 Z205 hydraulic fluids: No  
 Z299 other: No  
 Ancillary or other use: No  
 Z301 cleaner: No  
 Z302 degreaser: No  
 Z303 lubricant: No  
 Z304 fuel: No  
 Z305 flame retardant: No  
 Z306 waste treatment: No  
 Z307 water treatment: No  
 Z308 construction materials: No  
 Z399 other: No

Submitted Facility Name: FXI INC  
 Submitted Street: 13 MANOR RD  
 Submitted City: EAST RUTHERFORD  
 Submitted County: BERGEN  
 Submitted State: NJ  
 Submitted Zip Code: 7073  
 Submitted BIA Code: Not reported  
 Submitted Tribe Name: Not reported  
 Submitted Parent Company Name: FXI HOLDINGS INC  
 Submitted Parent Company DB Number: 829462535  
 Submitted Standardized Parent Company Name: FXI HOLDINGS INC  
 Submitted Primary NAICS Code: 326150  
 Submitted Industry Code: 326  
 Submitted Industry Name: Plastics and Rubber  
 Industry Code: 326  
 Industry Name: Plastics and Rubber  
 Last year the facility reported: 2018  
 First year the facility reported: 1987  
 Number of forms submitted: 1  
 Total number of forms submitted: 37

**Detailed Source Reduction Activities and Methods:**

Cas number: 026471625  
 Document control number: 1318217240302  
 Chemical name: TOLUENE DIISOCYANATE (MIXED ISOMERS)  
 Classification: TRI  
 Unit of measure: Pounds  
 On-site limited releases - prior year: 0  
 On-site limited releases - current year: 0  
 On-site limited releases - following year: 0  
 On-site limited releases - 2nd-following year: 0  
 Other on-site releases - prior year: 17.73  
 Other on-site releases - current year: 13.11  
 Other on-site releases - following year: 13.11  
 Other on-site releases - 2nd-following year: 13.11

Map ID  
 Direction  
 Distance  
 Elevation

MAP FINDINGS

Site

Database(s)

EDR ID Number  
 EPA ID Number

**FOAMEX INTERNATIONAL INC (Continued)**

**1000118667**

Off-site limited releases - prior year:	0
Off-site limited releases - current year:	0
Off-site limited releases - following year:	0
Off-site limited releases - 2nd-following year:	0
Other off-site releases - previous year:	0
Other off-site releases - current year:	0
Other off-site releases - following year:	0
Other off-site releases - 2nd-following year:	0
Energy recovery on site prior year:	0
Energy recovery on site current year:	0
Energy recovery on site following year:	0
Energy recovery on site 2nd-following year:	0
Energy recovery off site prior year:	0
Energy recovery off site current year:	0
Energy recovery off site following year:	0
Energy recovery off site 2nd-following year:	0
Quantity recycled on site prior year:	0
Quantity recycled on site current year:	0
Quantity recycled on site following year:	0
Quantity recycled on site 2nd-following year:	0
Quantity recycled off site prior year:	0
Quantity recycled off site current year:	0
Quantity recycled off site following year:	0
Quantity recycled off site 2nd-following year:	0
Quantity treated on site prior year:	0
Quantity treated on site current year:	0
Quantity treated on site following year:	0
Quantity treated on site 2nd-following year:	0
Quantity treated off site prior year:	267
Quantity treated off site current year:	645
Quantity treated off site following year:	645
Quantity treated off site 2nd-following year:	645
Catastrophic releases or other one-time events:	Not reported
Prod ratio/activity index:	1.23
Prod ratio or activity:	PRODUCTION
1st SR reduction activity:	NA-Na
1st SR activity ID meth code and desc 1:	Not reported
1st SR activity ID meth code and desc 2:	Not reported
1st SR activity ID meth code and desc 3:	Not reported
EST Ann REDN 1st source REDN act code and desc:	Not reported
2nd SR activity code and desc:	Not reported
2nd SR activity ID meth code and desc 1:	Not reported
2nd SR activity ID meth code and desc 2:	Not reported
2nd SR activity ID meth code and desc 3:	Not reported
EST Ann REDN 2nd source REDN act code and desc:	Not reported
3rd SR activity code and desc:	Not reported
3rd SR activity ID meth code and desc 1:	Not reported
3rd SR activity ID meth code and desc 2:	Not reported
3rd SR activity ID meth code and desc 3:	Not reported
EST Ann REDN 3rd source REDN act code and desc:	Not reported
4th SR activity code and desc:	Not reported
4th SR activity ID meth code and desc 1:	Not reported
4th SR activity ID meth code and desc 2:	Not reported
4th SR activity ID meth code and desc 3:	Not reported
EST Ann REDN 4th source REDN act code and desc:	Not reported



Map ID  
Direction  
Distance  
Elevation

MAP FINDINGS

Site

Database(s)

EDR ID Number  
EPA ID Number

**FOAMEX INTERNATIONAL INC (Continued)**

**1000118667**

Detailed On-site Waste Treatment Methods and Efficiency:

Cas number:	026471625
Document control number:	1318217240302
Chemical name:	TOLUENE DIISOCYANATE (MIXED ISOMERS)
Classification:	TRI
Unit of measure:	Pounds
Stream 1 - waste stream code:	NA
Stream 1 - trtmt method - sequence 1:	Not reported
Stream 1 - trtmt method - sequence 2:	Not reported
Stream 1 - trtmt method - sequence 3:	Not reported
Stream 1 - trtmt method - sequence 4:	Not reported
Stream 1 - trtmt method - sequence 5:	Not reported
Stream 1 - trtmt method - sequence 6:	Not reported
Stream 1 - trtmt method - sequence 7:	Not reported
Stream 1 - trtmt method - sequence 8:	Not reported
Stream 1 - based on operating data:	Not reported
Stream 2 - waste stream code:	Not reported
Stream 2 - trtmt method - sequence 1:	Not reported
Stream 2 - trtmt method - sequence 2:	Not reported
Stream 2 - trtmt method - sequence 3:	Not reported
Stream 2 - trtmt method - sequence 4:	Not reported
Stream 2 - trtmt method - sequence 5:	Not reported
Stream 2 - trtmt method - sequence 6:	Not reported
Stream 2 - trtmt method - sequence 7:	Not reported
Stream 2 - trtmt method - sequence 8:	Not reported
Stream 2 - based on operating data:	Not reported
Stream 3 - waste stream code:	Not reported
Stream 3 - trtmt method - sequence 1:	Not reported
Stream 3 - trtmt method - sequence 2:	Not reported
Stream 3 - trtmt method - sequence 3:	Not reported
Stream 3 - trtmt method - sequence 4:	Not reported
Stream 3 - trtmt method - sequence 5:	Not reported
Stream 3 - trtmt method - sequence 6:	Not reported
Stream 3 - trtmt method - sequence 7:	Not reported
Stream 3 - trtmt method - sequence 8:	Not reported
Stream 3 - based on operating data:	Not reported
Stream 4 - waste stream code:	Not reported
Stream 4 - trtmt method - sequence 1:	Not reported
Stream 4 - trtmt method - sequence 2:	Not reported
Stream 4 - trtmt method - sequence 3:	Not reported
Stream 4 - trtmt method - sequence 4:	Not reported
Stream 4 - trtmt method - sequence 5:	Not reported
Stream 4 - trtmt method - sequence 6:	Not reported
Stream 4 - trtmt method - sequence 7:	Not reported
Stream 4 - trtmt method - sequence 8:	Not reported
Stream 4 - based on operating data:	Not reported
Stream 5 - waste stream code:	Not reported
Stream 5 - trtmt method - sequence 1:	Not reported
Stream 5 - trtmt method - sequence 2:	Not reported
Stream 5 - trtmt method - sequence 3:	Not reported
Stream 5 - trtmt method - sequence 4:	Not reported
Stream 5 - trtmt method - sequence 5:	Not reported
Stream 5 - trtmt method - sequence 6:	Not reported
Stream 5 - trtmt method - sequence 7:	Not reported
Stream 5 - trtmt method - sequence 8:	Not reported
Stream 5 - based on operating data:	Not reported

Map ID  
Direction  
Distance  
Elevation

MAP FINDINGS

Site

Database(s)

EDR ID Number  
EPA ID Number

**FOAMEX INTERNATIONAL INC (Continued)**

**1000118667**

Details of Off-site Transfers:

Cas number: 026471625  
Document control number: 1318217240302  
Chemical name: TOLUENE DIISOCYANATE (MIXED ISOMERS)  
Classification: TRI  
Offsite RCRA id nr: NJD980536593  
Offsite transfer sequence number: 1  
Offsite name: VEOLIA ES TECHNICAL SOLUTIONS CORP  
Offsite street address: 1 EDEN LN  
Offsite City,State,Zip: FLANDERS, NJ 07836  
Offsite county: MORRIS  
Offsite province: Not reported  
Offsite country id: Not reported  
Offsite control: NO  
Unit of measure: Pounds  
Total amount transferred offsite for disposal: 0  
Total amount transferred offsite for recycling: 0  
Total amount transferred offsite for energy recovery: 0  
Offsite incineration/insignificant fuel value m54 LBS: 645  
Offsite incineration/insignificant fuel value m54 BOE: On-Site-Specific Emission Factors  
Total amount transferred offsite for treatment: 645  
FRS ID - Transfer Location: Not reported

US AIRS MINOR:

Envid: 1000118667  
Region Code: 02  
Programmatic ID: AIR NJ0000003400300465  
Facility Registry ID: 110000318941  
D and B Number: Not reported  
Primary SIC Code: 3079  
NAICS Code: 326150  
Default Air Classification Code: MIN  
Facility Type of Ownership Code: POF  
Air CMS Category Code: OTH  
HPV Status: Not reported

US AIRS MINOR:

Region Code: 02  
Programmatic ID: AIR NJ0000003400300465  
Facility Registry ID: 110000318941  
Air Operating Status Code: OPR  
Default Air Classification Code: MIN  
Air Program: State Implementation Plan for National Primary and Secondary Ambient Air Quality Standards  
Activity Date: 2008-08-29 00:00:00  
Activity Status Date: Not reported  
Activity Group: Compliance Monitoring  
Activity Type: Inspection/Evaluation  
Activity Status: Not reported

Region Code: 02  
Programmatic ID: AIR NJ0000003400300465  
Facility Registry ID: 110000318941  
Air Operating Status Code: OPR  
Default Air Classification Code: MIN  
Air Program: State Implementation Plan for National Primary and Secondary Ambient Air Quality Standards  
Activity Date: 2010-12-28 00:00:00

Map ID  
Direction  
Distance  
Elevation

MAP FINDINGS

Site

Database(s)

EDR ID Number  
EPA ID Number

**FOAMEX INTERNATIONAL INC (Continued)**

**1000118667**

Activity Status Date: Not reported  
Activity Group: Compliance Monitoring  
Activity Type: Inspection/Evaluation  
Activity Status: Not reported

Region Code: 02  
Programmatic ID: AIR NJ0000003400300465  
Facility Registry ID: 110000318941  
Air Operating Status Code: OPR  
Default Air Classification Code: MIN  
Air Program: State Implementation Plan for National Primary and Secondary Ambient Air Quality Standards  
Activity Date: 2013-09-10 00:00:00  
Activity Status Date: Not reported  
Activity Group: Compliance Monitoring  
Activity Type: Inspection/Evaluation  
Activity Status: Not reported

Envid: 1000118667  
Region Code: 02  
Programmatic ID: AIR NJ0000003400300465  
Facility Registry ID: 110000318941  
D and B Number: Not reported  
Primary SIC Code: 3079  
NAICS Code: 326150  
Default Air Classification Code: MIN  
Facility Type of Ownership Code: POF  
Air CMS Category Code: SMI  
HPV Status: Not reported

**US AIRS MINOR:**

Region Code: 02  
Programmatic ID: AIR NJ0000003400300465  
Facility Registry ID: 110000318941  
Air Operating Status Code: OPR  
Default Air Classification Code: MIN  
Air Program: State Implementation Plan for National Primary and Secondary Ambient Air Quality Standards  
Activity Date: 2008-08-29 00:00:00  
Activity Status Date: Not reported  
Activity Group: Compliance Monitoring  
Activity Type: Inspection/Evaluation  
Activity Status: Not reported

Region Code: 02  
Programmatic ID: AIR NJ0000003400300465  
Facility Registry ID: 110000318941  
Air Operating Status Code: OPR  
Default Air Classification Code: MIN  
Air Program: State Implementation Plan for National Primary and Secondary Ambient Air Quality Standards  
Activity Date: 2010-12-28 00:00:00  
Activity Status Date: Not reported  
Activity Group: Compliance Monitoring  
Activity Type: Inspection/Evaluation  
Activity Status: Not reported

Region Code: 02  
Programmatic ID: AIR NJ0000003400300465  
Facility Registry ID: 110000318941

Map ID  
Direction  
Distance  
Elevation

MAP FINDINGS

Site

Database(s)

EDR ID Number  
EPA ID Number

**FOAMEX INTERNATIONAL INC (Continued)**

**1000118667**

Air Operating Status Code: OPR  
Default Air Classification Code: MIN  
Air Program: State Implementation Plan for National Primary and Secondary Ambient Air Quality Standards  
Activity Date: 2013-09-10 00:00:00  
Activity Status Date: Not reported  
Activity Group: Compliance Monitoring  
Activity Type: Inspection/Evaluation  
Activity Status: Not reported

**FINDS:**

Registry ID: 110000318941

Click Here:

**Environmental Interest/Information System:**

AFS (Aerometric Information Retrieval System (AIRS) Facility Subsystem) replaces the former Compliance Data System (CDS), the National Emission Data System (NEDS), and the Storage and Retrieval of Aerometric Data (SAROAD). AIRS is the national repository for information concerning airborne pollution in the United States. AFS is used to track emissions and compliance data from industrial plants. AFS data are utilized by states to prepare State Implementation Plans to comply with regulatory programs and by EPA as an input for the estimation of total national emissions. AFS is undergoing a major redesign to support facility operating permits required under Title V of the Clean Air Act.

NJ-NJEMS (New Jersey - New Jersey Environmental Management System).

The Department of Environmental Protection (NJDEP) manages large databases of environmental information in this integrated system.

US EPA TRIS (Toxics Release Inventory System) contains information from facilities on the amounts of over 300 listed toxic chemicals that these facilities release directly to air, water, land, or that are transported off-site.

RCRAInfo is a national information system that supports the Resource Conservation and Recovery Act (RCRA) program through the tracking of events and activities related to facilities that generate, transport, and treat, store, or dispose of hazardous waste. RCRAInfo allows RCRA program staff to track the notification, permit, compliance, and corrective action activities required under RCRA.

US National Pollutant Discharge Elimination System (NPDES) module of the Compliance Information System (ICIS) tracks surface water permits issued under the Clean Water Act. Under NPDES, all facilities that discharge pollutants from any point source into waters of the United States are required to obtain a permit. The permit will likely contain limits on what can be discharged, impose monitoring and reporting requirements, and include other provisions to ensure that the discharge does not adversely affect water quality.

HAZARDOUS WASTE BIENNIAL REPORTER  
AIR MINOR

US EPA Risk Management Plan (RMP) database stores the risk management plans reported by companies that handle, manufacture, use, or store certain flammable or toxic substances, as required under section 112(r) of the Clean Air Act (CAA).

[Click this hyperlink](#) while viewing on your computer to access additional FINDS: detail in the EDR Site Report.

Map ID  
Direction  
Distance  
Elevation

MAP FINDINGS

Site

Database(s)

EDR ID Number  
EPA ID Number

**FOAMEX INTERNATIONAL INC (Continued)**

**1000118667**

NJ Financial Assurance:

Name: FOAMEX INNOVATIONS INC  
Address: 13 MANOR RD  
City,State,Zip: EAST RUTHERFORD BORO, NJ  
Disposition Date: 12/12/2006  
RFS Disposition Description: APPROVED  
Institution: GFC-East Rutherford, LLC  
RFS Type Description: Self Guarantee  
PI Number: 547145  
Activity Class Code: RFS  
Act Class Decode: Remediation Funding Source  
Document Title: E84450 General Foam

Name: FOAMEX INNOVATIONS INC  
Address: 13 MANOR RD  
City,State,Zip: EAST RUTHERFORD BORO, NJ  
Disposition Date: 12/12/2006  
RFS Disposition Description: RECEIVED  
Institution: GFC-East Rutherford, LLC  
RFS Type Description: Self Guarantee  
PI Number: 547145  
Activity Class Code: RFS  
Act Class Decode: Remediation Funding Source  
Document Title: E84450 General Foam

Name: FOAMEX INNOVATIONS INC  
Address: 13 MANOR RD  
City,State,Zip: EAST RUTHERFORD BORO, NJ  
Disposition Date: 12/03/2009  
RFS Disposition Description: RECEIVED  
Institution: GFC-EAST RUTHERFORD LLC C/O PMC INC  
RFS Type Description: Letter Of Credit  
PI Number: 547145  
Activity Class Code: RFS  
Act Class Decode: Remediation Funding Source  
Document Title: E84450 General Foam

Name: FOAMEX INNOVATIONS INC  
Address: 13 MANOR RD  
City,State,Zip: EAST RUTHERFORD BORO, NJ  
Disposition Date: 12/03/2009  
RFS Disposition Description: RELEASED  
Institution: GFC-East Rutherford, LLC  
RFS Type Description: Self Guarantee  
PI Number: 547145  
Activity Class Code: RFS  
Act Class Decode: Remediation Funding Source  
Document Title: E84450 General Foam

Name: FOAMEX INNOVATIONS INC  
Address: 13 MANOR RD  
City,State,Zip: EAST RUTHERFORD BORO, NJ  
Disposition Date: 06/02/2010  
RFS Disposition Description: APPROVED  
Institution: GFC-EAST RUTHERFORD LLC C/O PMC INC  
RFS Type Description: Letter Of Credit  
PI Number: 547145

Map ID  
Direction  
Distance  
Elevation

MAP FINDINGS

Site

Database(s)

EDR ID Number  
EPA ID Number

**FOAMEX INTERNATIONAL INC (Continued)**

**1000118667**

Activity Class Code: RFS  
Act Class Decode: Remediation Funding Source  
Document Title: E84450 General Foam

**NJ ISRA:**

Name: GENERAL FOAM CORP  
Address: 13 MANOR RD  
City,State,Zip: EAST RUTHERFORD BORO, NJ 07073  
Pi Number: 003011  
Action Number: ISR020002  
Title: E20010274 GFC-East Rutherford  
Isra Trg: Finalized Date: 7/10/2001  
Start Date: 2003-02-14  
Case Status: NFA-E (Restricted Use)  
Case No: E20010274  
Case Name: GFC-East Rutherford  
Trigger Type: Sale Of Assets  
Trigger Date: 2001-07-10

Name: GENERAL FOAM CORP  
Address: 13 MANOR RD  
City,State,Zip: EAST RUTHERFORD BORO, NJ 07073  
Pi Number: 003011  
Action Number: ISR060002  
Title: E20060269 Foamex Internationa  
Isra Trg: Finalized Date: 7/24/2006  
Start Date: 2006-07-24  
Case Status: Assigned to Program  
Case No: E20060269  
Case Name: FOAMEX INTERNATIONAL INC  
Trigger Type: Property Sale  
Trigger Date: 2006-07-24

Name: GENERAL FOAM CORP  
Address: 13 MANOR RD  
City,State,Zip: EAST RUTHERFORD BORO, NJ 07073  
Pi Number: 003011  
Action Number: ISR060002  
Title: E20060269 Foamex Internationa  
Isra Trg: Finalized Date: 7/24/2006  
Start Date: 2009-07-29  
Case Status: NFA-E (Restricted Use)  
Case No: E20060269  
Case Name: FOAMEX INTERNATIONAL INC  
Trigger Type: Property Sale  
Trigger Date: 2006-07-24

Name: GENERAL FOAM CORP  
Address: 13 MANOR RD  
City,State,Zip: EAST RUTHERFORD BORO, NJ 07073  
Pi Number: 003011  
Action Number: ISR060002  
Title: E20060269 Foamex Internationa  
Isra Trg: Finalized Date: 7/24/2006  
Start Date: 2009-07-29  
Case Status: Transferred  
Case No: E20060269

Map ID  
Direction  
Distance  
Elevation

MAP FINDINGS

Site

Database(s)

EDR ID Number  
EPA ID Number

**FOAMEX INTERNATIONAL INC (Continued)**

**1000118667**

Case Name: FOAMEX INTERNATIONAL INC  
Trigger Type: Property Sale  
Trigger Date: 2006-07-24

Name: GENERAL FOAM CORP  
Address: 13 MANOR RD  
City,State,Zip: EAST RUTHERFORD BORO, NJ 07073  
Pi Number: 003011  
Action Number: ISR090001  
Title: E20090120 FOAMEX L P  
Isra Trg: Finalized Date: 5/29/2009  
Start Date: 2009-05-29  
Case Status: Assigned to Program  
Case No: E20090120  
Case Name: FOAMEX L P  
Trigger Type: Sale Of Assets  
Trigger Date: 2009-05-29

Name: GENERAL FOAM CORP  
Address: 13 MANOR RD  
City,State,Zip: EAST RUTHERFORD BORO, NJ 07073  
Pi Number: 003011  
Action Number: ISR090001  
Title: E20090120 FOAMEX L P  
Isra Trg: Finalized Date: 5/29/2009  
Start Date: 2012-05-08  
Case Status: Transferred  
Case No: E20090120  
Case Name: FOAMEX L P  
Trigger Type: Sale Of Assets  
Trigger Date: 2009-05-29

Name: GENERAL FOAM CORP  
Address: 13 MANOR RD  
City,State,Zip: EAST RUTHERFORD BORO, NJ 07073  
Pi Number: 003011  
Action Number: ISR090001  
Title: E20090120 FOAMEX L P  
Isra Trg: Finalized Date: 5/29/2009  
Start Date: 2009-06-09  
Case Status: Waiver from ECRA/ISRA  
Case No: E20090120  
Case Name: FOAMEX L P  
Trigger Type: Sale Of Assets  
Trigger Date: 2009-05-29

Name: GENERAL FOAM CORP  
Address: 13 MANOR ROAD  
City,State,Zip: EAST RUTHERFORD BORO, NJ 07073  
Pi Number: 003011  
Action Number: ISR940001  
Title: E84450 General Foam Corporatio  
Isra Trg: Finalized Date: Not reported  
Start Date: 1996-04-19  
Case Status: NFA (Restricted Use) HISTORIC  
Case No: E84450  
Case Name: General Foam Corporation

Map ID  
Direction  
Distance  
Elevation

MAP FINDINGS

Site

Database(s)

EDR ID Number  
EPA ID Number

**FOAMEX INTERNATIONAL INC (Continued)**

**1000118667**

Trigger Type: Bankruptcy  
Trigger Date: 1986-10-14

Name: GENERAL FOAM CORP  
Address: 13 MANOR ROAD  
City,State,Zip: EAST RUTHERFORD BORO, NJ 07073  
Pi Number: 003011  
Action Number: ISR940001  
Title: E84450 General Foam Corporatio  
Isra Trg: Finalized Date: Not reported  
Start Date: 1996-04-19  
Case Status: NFA (Restricted Use) HISTORIC  
Case No: E84450  
Case Name: General Foam Corporation  
Trigger Type: Business Sale  
Trigger Date: 1986-10-14

Name: GENERAL FOAM CORP  
Address: 13 MANOR ROAD  
City,State,Zip: EAST RUTHERFORD BORO, NJ 07073  
Pi Number: 003011  
Action Number: ISR940001  
Title: E84450 General Foam Corporatio  
Isra Trg: Finalized Date: Not reported  
Start Date: 1996-04-19  
Case Status: NFA (Restricted Use) HISTORIC  
Case No: E84450  
Case Name: General Foam Corporation  
Trigger Type: Property Sale  
Trigger Date: 1986-10-14

Name: GENERAL FOAM CORP  
Address: 13 MANOR ROAD  
City,State,Zip: EAST RUTHERFORD BORO, NJ 07073  
Pi Number: 003011  
Action Number: ISR960001  
Title: E96228 PMC Incorporated  
Isra Trg: Finalized Date: Not reported  
Start Date: 1996-05-20  
Case Status: NFA (Restricted Use) HISTORIC  
Case No: E96228  
Case Name: PMC Incorporated  
Trigger Type: Stock Transfer  
Trigger Date: 1996-05-16

**Manifest Details:**

Year: 2015  
Manifest Number: 007809820FLE  
Manifest Type: TSD Copy  
Generator EPA Id: NJD081899007  
Generator Date: 06/26/2015  
Mailing Address: Not reported  
Mailing City,St,Zip: Not reported  
Contact Name: Not reported  
Contact Phone: 201-933-8540  
TSD EPA Id: Not reported  
TSD Date: Not reported



Map ID  
Direction  
Distance  
Elevation

MAP FINDINGS

Site

Database(s)

EDR ID Number  
EPA ID Number

**FOAMEX INTERNATIONAL INC (Continued)**

**1000118667**

TSD Facility Name: Cycle Chem Inc  
TSD Facility Address: 550 Industrial Rd  
TSD Facility City: Lewisberry  
TSD Facility State: PA  
Facility Telephone: Not reported  
Page Number: 1  
Line Number: 2  
Waste Number: D001  
Container Number: 1  
Container Type: Metal drums, barrels, kegs  
Waste Quantity: 200  
Unit: Pounds  
Handling Code: Not reported  
TSP EPA Id: PAD067098822  
Date TSP Sig: Not reported

Year: 2015  
Manifest Number: 007809820FLE  
Manifest Type: TSD Copy  
Generator EPA Id: NJD081899007  
Generator Date: 06/26/2015  
Mailing Address: Not reported  
Mailing City,St,Zip: Not reported  
Contact Name: Not reported  
Contact Phone: 201-933-8540  
TSD EPA Id: Not reported  
TSD Date: Not reported  
TSD Facility Name: Cycle Chem Inc  
TSD Facility Address: 550 Industrial Rd  
TSD Facility City: Lewisberry  
TSD Facility State: PA  
Facility Telephone: Not reported  
Page Number: 1  
Line Number: 1  
Waste Number: D002  
Container Number: 6  
Container Type: Metal drums, barrels, kegs  
Waste Quantity: 2400  
Unit: Pounds  
Handling Code: Not reported  
TSP EPA Id: PAD067098822  
Date TSP Sig: Not reported

Year: 2015  
Manifest Number: 007809820FLE  
Manifest Type: TSD Copy  
Generator EPA Id: NJD081899007  
Generator Date: 06/26/2015  
Mailing Address: Not reported  
Mailing City,St,Zip: Not reported  
Contact Name: Not reported  
Contact Phone: 201-933-8540  
TSD EPA Id: Not reported  
TSD Date: Not reported  
TSD Facility Name: Cycle Chem Inc  
TSD Facility Address: 550 Industrial Rd  
TSD Facility City: Lewisberry

Map ID  
Direction  
Distance  
Elevation

MAP FINDINGS

Site

Database(s)

EDR ID Number  
EPA ID Number

**FOAMEX INTERNATIONAL INC (Continued)**

**1000118667**

TSD Facility State: PA  
Facility Telephone: Not reported  
Page Number: 1  
Line Number: 1  
Waste Number: D001  
Container Number: 6  
Container Type: Metal drums, barrels, kegs  
Waste Quantity: 2400  
Unit: Pounds  
Handling Code: Not reported  
TSP EPA Id: PAD067098822  
Date TSP Sig: Not reported

Year: 2014  
Manifest Number: 006056581FLE  
Manifest Type: TSD Copy  
Generator EPA Id: NJD081899007  
Generator Date: 03/28/2014  
Mailing Address: Not reported  
Mailing City,St,Zip: Not reported  
Contact Name: Not reported  
Contact Phone: 201-933-8540  
TSD EPA Id: Not reported  
TSD Date: Not reported  
TSD Facility Name: Cycle Chem Inc  
TSD Facility Address: 550 Industrial Rd  
TSD Facility City: Lewisberry  
TSD Facility State: PA  
Facility Telephone: Not reported  
Page Number: 1  
Line Number: 2  
Waste Number: D001  
Container Number: 11  
Container Type: Metal drums, barrels, kegs  
Waste Quantity: 4400  
Unit: Pounds  
Handling Code: Not reported  
TSP EPA Id: PAD067098822  
Date TSP Sig: Not reported

Year: 2014  
Manifest Number: 006056581FLE  
Manifest Type: TSD Copy  
Generator EPA Id: NJD081899007  
Generator Date: 03/28/2014  
Mailing Address: Not reported  
Mailing City,St,Zip: Not reported  
Contact Name: Not reported  
Contact Phone: 201-933-8540  
TSD EPA Id: Not reported  
TSD Date: Not reported  
TSD Facility Name: Cycle Chem Inc  
TSD Facility Address: 550 Industrial Rd  
TSD Facility City: Lewisberry  
TSD Facility State: PA  
Facility Telephone: Not reported  
Page Number: 1

Map ID  
Direction  
Distance  
Elevation

MAP FINDINGS

Site

Database(s)

EDR ID Number  
EPA ID Number

**FOAMEX INTERNATIONAL INC (Continued)**

**1000118667**

Line Number: 1  
Waste Number: D001  
Container Number: 1  
Container Type: Metal drums, barrels, kegs  
Waste Quantity: 200  
Unit: Pounds  
Handling Code: Not reported  
TSP EPA Id: PAD067098822  
Date TSP Sig: Not reported

Year: 2014  
Manifest Number: 006056581FLE  
Manifest Type: TSD Copy  
Generator EPA Id: NJD081899007  
Generator Date: 03/28/2014  
Mailing Address: Not reported  
Mailing City,St,Zip: Not reported  
Contact Name: Not reported  
Contact Phone: 201-933-8540  
TSD EPA Id: Not reported  
TSD Date: Not reported  
TSD Facility Name: Cycle Chem Inc  
TSD Facility Address: 550 Industrial Rd  
TSD Facility City: Lewisberry  
TSD Facility State: PA  
Facility Telephone: Not reported

Page Number: 1  
Line Number: 2  
Waste Number: D002  
Container Number: 11  
Container Type: Metal drums, barrels, kegs  
Waste Quantity: 4400  
Unit: Pounds  
Handling Code: Not reported  
TSP EPA Id: PAD067098822  
Date TSP Sig: Not reported

Year: 2013  
Manifest Number: 006056382FLE  
Manifest Type: TSD Copy  
Generator EPA Id: NJD081899007  
Generator Date: 12/20/2013  
Mailing Address: Not reported  
Mailing City,St,Zip: Not reported  
Contact Name: Not reported  
Contact Phone: 201-933-8540  
TSD EPA Id: Not reported  
TSD Date: Not reported  
TSD Facility Name: Cycle Chem Inc  
TSD Facility Address: 550 Industrial Rd  
TSD Facility City: Lewisberry  
TSD Facility State: PA  
Facility Telephone: Not reported  
Page Number: 1  
Line Number: 1  
Waste Number: D001  
Container Number: 3

Map ID  
Direction  
Distance  
Elevation

MAP FINDINGS

Site

Database(s)

EDR ID Number  
EPA ID Number

**FOAMEX INTERNATIONAL INC (Continued)**

**1000118667**

Container Type: Metal drums, barrels, kegs  
Waste Quantity: 1200  
Unit: Pounds  
Handling Code: Not reported  
TSP EPA Id: PAD067098822  
Date TSP Sig: Not reported

Year: 2013  
Manifest Number: 006056382FLE  
Manifest Type: TSD Copy  
Generator EPA Id: NJD081899007  
Generator Date: 12/20/2013  
Mailing Address: Not reported  
Mailing City,St,Zip: Not reported  
Contact Name: Not reported  
Contact Phone: 201-933-8540  
TSD EPA Id: Not reported  
TSD Date: Not reported  
TSD Facility Name: Cycle Chem Inc  
TSD Facility Address: 550 Industrial Rd  
TSD Facility City: Lewisberry  
TSD Facility State: PA  
Facility Telephone: Not reported  
Page Number: 1  
Line Number: 2  
Waste Number: D001  
Container Number: 1  
Container Type: Metal drums, barrels, kegs  
Waste Quantity: 100  
Unit: Pounds  
Handling Code: Not reported  
TSP EPA Id: PAD067098822  
Date TSP Sig: Not reported

Year: 2013  
Manifest Number: 006921187FLE  
Manifest Type: TSD Copy  
Generator EPA Id: NJD081899007  
Generator Date: 10/07/2013  
Mailing Address: Not reported  
Mailing City,St,Zip: Not reported  
Contact Name: Not reported  
Contact Phone: 201-933-8540  
TSD EPA Id: Not reported  
TSD Date: Not reported  
TSD Facility Name: Republic Environmental Systems of PA Inc  
TSD Facility Address: 2869 Sandstone Dr  
TSD Facility City: Hatfield  
TSD Facility State: PA  
Facility Telephone: Not reported  
Page Number: 1  
Line Number: 1  
Waste Number: U223  
Container Number: 5  
Container Type: Metal drums, barrels, kegs  
Waste Quantity: 1250  
Unit: Pounds

Map ID  
Direction  
Distance  
Elevation

MAP FINDINGS

Site

Database(s)

EDR ID Number  
EPA ID Number

**FOAMEX INTERNATIONAL INC (Continued)**

**1000118667**

Handling Code: Not reported  
TSP EPA Id: PAD085690592  
Date TSP Sig: Not reported  
  
Year: 2013  
Manifest Number: 006112187FLE  
Manifest Type: TSD Copy  
Generator EPA Id: NJD081899007  
Generator Date: 06/20/2013  
Mailing Address: Not reported  
Mailing City,St,Zip: Not reported  
Contact Name: Not reported  
Contact Phone: 201-933-8540  
TSD EPA Id: Not reported  
TSD Date: Not reported  
TSD Facility Name: Cycle Chem Inc  
TSD Facility Address: 550 Industrial Rd  
TSD Facility City: Lewisberry  
TSD Facility State: PA  
Facility Telephone: Not reported  
Page Number: 1  
Line Number: 1  
Waste Number: D001  
Container Number: 10  
Container Type: Metal drums, barrels, kegs  
Waste Quantity: 4000  
Unit: Pounds  
Handling Code: Not reported  
TSP EPA Id: PAD067098822  
Date TSP Sig: Not reported

[Click this hyperlink](#) while viewing on your computer to access  
134 additional PA\_MANIFEST: record(s) in the EDR Site Report.

**NJ MANIFEST:**

EPA Id: NJD081899007  
Mail Address: 13 MANOR RD  
Mail City/State/Zip: E RUTHERFORD 07073  
Facility Phone: 2019338540  
Emergency Phone: Not reported  
Contact: BOB JAMES  
Comments: Not reported  
SIC Code: 2821  
County: 02  
Municipal: 12  
Previous EPA Id: Not reported  
Gen Flag: X  
Trans Flag: Not reported  
TSD Flag: Not reported  
Name Change: GENERAL FOAM CORPORATION  
Date Change: 110801

**Manifest:**

Manifest Number: 007809974FLE  
EPA ID: NJD081899007  
Date Shipped: 3/31/2015  
TSD EPA ID: OHD001926740

Map ID  
Direction  
Distance  
Elevation

MAP FINDINGS

Site

Database(s)

EDR ID Number  
EPA ID Number

**FOAMEX INTERNATIONAL INC (Continued)**

**1000118667**

Transporter EPA ID: PAR000043752  
Transporter 2 EPA ID: Not reported  
Transporter 3 EPA ID: Not reported  
Transporter 4 EPA ID: Not reported  
Transporter 5 EPA ID: Not reported  
Transporter 6 EPA ID: Not reported  
Transporter 7 EPA ID: Not reported  
Transporter 8 EPA ID: Not reported  
Transporter 9 EPA ID: Not reported  
Transporter 10 EPA ID: Not reported  
Date Trans1 Transported Waste: Not reported  
Date Trans2 Transported Waste: Not reported  
Date Trans3 Transported Waste: Not reported  
Date Trans4 Transported Waste: Not reported  
Date Trans5 Transported Waste: Not reported  
Date Trans6 Transported Waste: Not reported  
Date Trans7 Transported Waste: Not reported  
Date Trans8 Transported Waste: Not reported  
Date Trans9 Transported Waste: Not reported  
Date Trans10 Transported Waste: Not reported  
Date TSDF Received Waste: Not reported  
TSDF EPA Facility Name: Not reported  
QTY Units: Not reported  
Transporter SEQ ID: Not reported  
Transporter-1 Date: Not reported  
Waste SEQ ID: Not reported  
Waste Type Code 2: Not reported  
Waste Type Code 3: Not reported  
Waste Type Code 4: Not reported  
Waste Type Code 5: Not reported  
Waste Type Code 6: Not reported  
Date Accepted: Not reported  
Manifest Discrepancy Type: Not reported  
Data Entry Number: Not reported  
Was Load Rejected: E RUTHERFORD 07073  
Reason Load Was Rejected: Not reported

Manifest Number: 006056383FLE  
EPA ID: NJD081899007  
Date Shipped: 12/20/2013  
TSDF EPA ID: OHD048415665  
Transporter EPA ID: PAR000043752  
Transporter 2 EPA ID: Not reported  
Transporter 3 EPA ID: Not reported  
Transporter 4 EPA ID: Not reported  
Transporter 5 EPA ID: Not reported  
Transporter 6 EPA ID: Not reported  
Transporter 7 EPA ID: Not reported  
Transporter 8 EPA ID: Not reported  
Transporter 9 EPA ID: Not reported  
Transporter 10 EPA ID: Not reported  
Date Trans1 Transported Waste: Not reported  
Date Trans2 Transported Waste: Not reported  
Date Trans3 Transported Waste: Not reported  
Date Trans4 Transported Waste: Not reported  
Date Trans5 Transported Waste: Not reported  
Date Trans6 Transported Waste: Not reported

Map ID  
Direction  
Distance  
Elevation

MAP FINDINGS

Site

Database(s)

EDR ID Number  
EPA ID Number

**FOAMEX INTERNATIONAL INC (Continued)**

**1000118667**

Date Trans7 Transported Waste: Not reported  
Date Trans8 Transported Waste: Not reported  
Date Trans9 Transported Waste: Not reported  
Date Trans10 Transported Waste: Not reported  
Date TSDF Received Waste: Not reported  
TSDF EPA Facility Name: Not reported  
QTY Units: Not reported  
Transporter SEQ ID: Not reported  
Transporter-1 Date: Not reported  
Waste SEQ ID: Not reported  
Waste Type Code 2: Not reported  
Waste Type Code 3: Not reported  
Waste Type Code 4: Not reported  
Waste Type Code 5: Not reported  
Waste Type Code 6: Not reported  
Date Accepted: Not reported  
Manifest Discrepancy Type: Not reported  
Data Entry Number: Not reported  
Was Load Rejected: E RUTHERFORD 07073  
Reason Load Was Rejected: Not reported

Waste:

Manifest Year: Not reported  
Waste Code: U223  
Hand Code: Not reported  
Quantity: 800.00 Pounds

Manifest Number: 003816598JJK  
EPA ID: NJD081899007  
Date Shipped: 12/21/2007  
TSDF EPA ID: PAD085690592  
Transporter EPA ID: PAD982661381  
Transporter 2 EPA ID: Not reported  
Transporter 3 EPA ID: Not reported  
Transporter 4 EPA ID: Not reported  
Transporter 5 EPA ID: Not reported  
Transporter 6 EPA ID: Not reported  
Transporter 7 EPA ID: Not reported  
Transporter 8 EPA ID: Not reported  
Transporter 9 EPA ID: Not reported  
Transporter 10 EPA ID: Not reported  
Date Trans1 Transported Waste: 12/21/2007  
Date Trans2 Transported Waste: Not reported  
Date Trans3 Transported Waste: Not reported  
Date Trans4 Transported Waste: Not reported  
Date Trans5 Transported Waste: Not reported  
Date Trans6 Transported Waste: Not reported  
Date Trans7 Transported Waste: Not reported  
Date Trans8 Transported Waste: Not reported  
Date Trans9 Transported Waste: Not reported  
Date Trans10 Transported Waste: Not reported  
Date TSDF Received Waste: 12/31/2007  
TSDF EPA Facility Name: Not reported  
QTY Units: Not reported  
Transporter SEQ ID: Not reported  
Transporter-1 Date: Not reported  
Waste SEQ ID: Not reported

Map ID  
Direction  
Distance  
Elevation

MAP FINDINGS

Site

Database(s)

EDR ID Number  
EPA ID Number

**FOAMEX INTERNATIONAL INC (Continued)**

**1000118667**

Waste Type Code 2: Not reported  
Waste Type Code 3: Not reported  
Waste Type Code 4: Not reported  
Waste Type Code 5: Not reported  
Waste Type Code 6: Not reported  
Date Accepted: Not reported  
Manifest Discrepancy Type: Not reported  
Data Entry Number: Not reported  
Was Load Rejected: E RUTHERFORD 07073  
Reason Load Was Rejected: Not reported

Manifest Number: 002448887JJK  
EPA ID: NJD081899007  
Date Shipped: 06/14/2007  
TSDf EPA ID: PAD085690592  
Transporter EPA ID: PAD982661381  
Transporter 2 EPA ID: Not reported  
Transporter 3 EPA ID: Not reported  
Transporter 4 EPA ID: Not reported  
Transporter 5 EPA ID: Not reported  
Transporter 6 EPA ID: Not reported  
Transporter 7 EPA ID: Not reported  
Transporter 8 EPA ID: Not reported  
Transporter 9 EPA ID: Not reported  
Transporter 10 EPA ID: Not reported  
Date Trans1 Transported Waste: 06/14/2007  
Date Trans2 Transported Waste: Not reported  
Date Trans3 Transported Waste: Not reported  
Date Trans4 Transported Waste: Not reported  
Date Trans5 Transported Waste: Not reported  
Date Trans6 Transported Waste: Not reported  
Date Trans7 Transported Waste: Not reported  
Date Trans8 Transported Waste: Not reported  
Date Trans9 Transported Waste: Not reported  
Date Trans10 Transported Waste: Not reported  
Date TSDf Received Waste: 06/20/2007  
TSDf EPA Facility Name: Not reported  
QTY Units: Not reported  
Transporter SEQ ID: Not reported  
Transporter-1 Date: Not reported  
Waste SEQ ID: Not reported  
Waste Type Code 2: Not reported  
Waste Type Code 3: Not reported  
Waste Type Code 4: Not reported  
Waste Type Code 5: Not reported  
Waste Type Code 6: Not reported  
Date Accepted: Not reported  
Manifest Discrepancy Type: Not reported  
Data Entry Number: Not reported  
Was Load Rejected: E RUTHERFORD 07073  
Reason Load Was Rejected: Not reported

Waste:  
Manifest Year: Not reported  
Waste Code: D001  
Hand Code: H14  
Quantity: 200 P



Map ID  
Direction  
Distance  
Elevation

MAP FINDINGS

Site

Database(s)

EDR ID Number  
EPA ID Number

**FOAMEX INTERNATIONAL INC (Continued)**

**1000118667**

Manifest Year:	Not reported
Waste Code:	D001
Hand Code:	H14
Quantity:	1500 P
Manifest Year:	Not reported
Waste Code:	U223
Hand Code:	H14
Quantity:	1000 P
Manifest Number:	NJA5228766
EPA ID:	NJD081899007
Date Shipped:	04/18/2005
TSDF EPA ID:	OHD000816629
Transporter EPA ID:	MAD039322250
Transporter 2 EPA ID:	NJD986607380
Transporter 3 EPA ID:	Not reported
Transporter 4 EPA ID:	Not reported
Transporter 5 EPA ID:	Not reported
Transporter 6 EPA ID:	Not reported
Transporter 7 EPA ID:	Not reported
Transporter 8 EPA ID:	Not reported
Transporter 9 EPA ID:	Not reported
Transporter 10 EPA ID:	Not reported
Date Trans1 Transported Waste:	04/18/2005
Date Trans2 Transported Waste:	04/18/2005
Date Trans3 Transported Waste:	Not reported
Date Trans4 Transported Waste:	Not reported
Date Trans5 Transported Waste:	Not reported
Date Trans6 Transported Waste:	Not reported
Date Trans7 Transported Waste:	Not reported
Date Trans8 Transported Waste:	Not reported
Date Trans9 Transported Waste:	Not reported
Date Trans10 Transported Waste:	Not reported
Date TSDF Received Waste:	04/19/2005
TSDF EPA Facility Name:	Not reported
QTY Units:	Not reported
Transporter SEQ ID:	Not reported
Transporter-1 Date:	Not reported
Waste SEQ ID:	Not reported
Waste Type Code 2:	Not reported
Waste Type Code 3:	Not reported
Waste Type Code 4:	Not reported
Waste Type Code 5:	Not reported
Waste Type Code 6:	Not reported
Date Accepted:	Not reported
Manifest Discrepancy Type:	Not reported
Data Entry Number:	06150525
Was Load Rejected:	E RUTHERFORD 07073
Reason Load Was Rejected:	Not reported
Manifest Number:	NJA5204774
EPA ID:	NJD081899007
Date Shipped:	09/16/2004
TSDF EPA ID:	OHD000816629
Transporter EPA ID:	MAD039322250

Map ID  
Direction  
Distance  
Elevation

MAP FINDINGS

Site

Database(s)

EDR ID Number  
EPA ID Number

**FOAMEX INTERNATIONAL INC (Continued)**

**1000118667**

Transporter 2 EPA ID: NJD986607380  
Transporter 3 EPA ID: Not reported  
Transporter 4 EPA ID: Not reported  
Transporter 5 EPA ID: Not reported  
Transporter 6 EPA ID: Not reported  
Transporter 7 EPA ID: Not reported  
Transporter 8 EPA ID: Not reported  
Transporter 9 EPA ID: Not reported  
Transporter 10 EPA ID: Not reported  
Date Trans1 Transported Waste: 09/16/2004  
Date Trans2 Transported Waste: 09/20/2004  
Date Trans3 Transported Waste: Not reported  
Date Trans4 Transported Waste: Not reported  
Date Trans5 Transported Waste: Not reported  
Date Trans6 Transported Waste: Not reported  
Date Trans7 Transported Waste: Not reported  
Date Trans8 Transported Waste: Not reported  
Date Trans9 Transported Waste: Not reported  
Date Trans10 Transported Waste: Not reported  
Date TSDf Received Waste: 09/28/2004  
TSDf EPA Facility Name: Not reported  
QTY Units: Not reported  
Transporter SEQ ID: Not reported  
Transporter-1 Date: Not reported  
Waste SEQ ID: Not reported  
Waste Type Code 2: Not reported  
Waste Type Code 3: Not reported  
Waste Type Code 4: Not reported  
Waste Type Code 5: Not reported  
Waste Type Code 6: Not reported  
Date Accepted: Not reported  
Manifest Discrepancy Type: Not reported  
Data Entry Number: 01030525  
Was Load Rejected: E RUTHERFORD 07073  
Reason Load Was Rejected: Not reported

Manifest Number: 002472376FLE  
EPA ID: NJD081899007  
Date Shipped: 03/06/2009  
TSDf EPA ID: PAD085690592  
Transporter EPA ID: PAD982661381  
Transporter 2 EPA ID: Not reported  
Transporter 3 EPA ID: Not reported  
Transporter 4 EPA ID: Not reported  
Transporter 5 EPA ID: Not reported  
Transporter 6 EPA ID: Not reported  
Transporter 7 EPA ID: Not reported  
Transporter 8 EPA ID: Not reported  
Transporter 9 EPA ID: Not reported  
Transporter 10 EPA ID: Not reported  
Date Trans1 Transported Waste: 03/06/2009  
Date Trans2 Transported Waste: Not reported  
Date Trans3 Transported Waste: Not reported  
Date Trans4 Transported Waste: Not reported  
Date Trans5 Transported Waste: Not reported  
Date Trans6 Transported Waste: Not reported  
Date Trans7 Transported Waste: Not reported

Map ID  
Direction  
Distance  
Elevation

MAP FINDINGS

Site

Database(s)

EDR ID Number  
EPA ID Number

**FOAMEX INTERNATIONAL INC (Continued)**

**1000118667**

Date Trans8 Transported Waste: Not reported  
Date Trans9 Transported Waste: Not reported  
Date Trans10 Transported Waste: Not reported  
Date TSDF Received Waste: 03/06/2009  
TSDF EPA Facility Name: Not reported  
QTY Units: Not reported  
Transporter SEQ ID: Not reported  
Transporter-1 Date: Not reported  
Waste SEQ ID: Not reported  
Waste Type Code 2: Not reported  
Waste Type Code 3: Not reported  
Waste Type Code 4: Not reported  
Waste Type Code 5: Not reported  
Waste Type Code 6: Not reported  
Date Accepted: Not reported  
Manifest Discrepancy Type: Not reported  
Data Entry Number: Not reported  
Was Load Rejected: E RUTHERFORD 07073  
Reason Load Was Rejected: Not reported

Waste:

Manifest Year: Not reported  
Waste Code: D001  
Hand Code: H141  
Quantity: 1500 P

Manifest Year: Not reported  
Waste Code: U223  
Hand Code: H141  
Quantity: 900 P

Manifest Year: Not reported  
Waste Code: D001  
Hand Code: H141  
Quantity: 100 P

Manifest Number: 003991910FLE  
EPA ID: NJD081899007  
Date Shipped: 9/20/2011  
TSDF EPA ID: PAD067098822  
Transporter EPA ID: PAR000043752  
Transporter 2 EPA ID: Not reported  
Transporter 3 EPA ID: Not reported  
Transporter 4 EPA ID: Not reported  
Transporter 5 EPA ID: Not reported  
Transporter 6 EPA ID: Not reported  
Transporter 7 EPA ID: Not reported  
Transporter 8 EPA ID: Not reported  
Transporter 9 EPA ID: Not reported  
Transporter 10 EPA ID: Not reported  
Date Trans1 Transported Waste: Not reported  
Date Trans2 Transported Waste: Not reported  
Date Trans3 Transported Waste: Not reported  
Date Trans4 Transported Waste: Not reported  
Date Trans5 Transported Waste: Not reported  
Date Trans6 Transported Waste: Not reported  
Date Trans7 Transported Waste: Not reported

Map ID  
Direction  
Distance  
Elevation

MAP FINDINGS

Site

Database(s)

EDR ID Number  
EPA ID Number

**FOAMEX INTERNATIONAL INC (Continued)**

**1000118667**

Date Trans8 Transported Waste: Not reported  
Date Trans9 Transported Waste: Not reported  
Date Trans10 Transported Waste: Not reported  
Date TSDf Received Waste: Not reported  
TSDf EPA Facility Name: Not reported  
QTY Units: Not reported  
Transporter SEQ ID: Not reported  
Transporter-1 Date: Not reported  
Waste SEQ ID: Not reported  
Waste Type Code 2: Not reported  
Waste Type Code 3: Not reported  
Waste Type Code 4: Not reported  
Waste Type Code 5: Not reported  
Waste Type Code 6: Not reported  
Date Accepted: Not reported  
Manifest Discrepancy Type: Not reported  
Data Entry Number: Not reported  
Was Load Rejected: E RUTHERFORD 07073  
Reason Load Was Rejected: Not reported

Waste:  
Manifest Year: Not reported  
Waste Code: D001  
Hand Code: H141  
Quantity: 600.00 Pounds

Manifest Number: 001135633JJK  
EPA ID: NJD081899007  
Date Shipped: 12/21/2011  
TSDf EPA ID: OHD048415665  
Transporter EPA ID: PAD146714878  
Transporter 2 EPA ID: Not reported  
Transporter 3 EPA ID: Not reported  
Transporter 4 EPA ID: Not reported  
Transporter 5 EPA ID: Not reported  
Transporter 6 EPA ID: Not reported  
Transporter 7 EPA ID: Not reported  
Transporter 8 EPA ID: Not reported  
Transporter 9 EPA ID: Not reported  
Transporter 10 EPA ID: Not reported  
Date Trans1 Transported Waste: Not reported  
Date Trans2 Transported Waste: Not reported  
Date Trans3 Transported Waste: Not reported  
Date Trans4 Transported Waste: Not reported  
Date Trans5 Transported Waste: Not reported  
Date Trans6 Transported Waste: Not reported  
Date Trans7 Transported Waste: Not reported  
Date Trans8 Transported Waste: Not reported  
Date Trans9 Transported Waste: Not reported  
Date Trans10 Transported Waste: Not reported  
Date TSDf Received Waste: Not reported  
TSDf EPA Facility Name: Not reported  
QTY Units: Not reported  
Transporter SEQ ID: Not reported  
Transporter-1 Date: Not reported  
Waste SEQ ID: Not reported  
Waste Type Code 2: Not reported

Map ID  
Direction  
Distance  
Elevation

MAP FINDINGS

Site

Database(s)

EDR ID Number  
EPA ID Number

**FOAMEX INTERNATIONAL INC (Continued)**

**1000118667**

Waste Type Code 3: Not reported  
Waste Type Code 4: Not reported  
Waste Type Code 5: Not reported  
Waste Type Code 6: Not reported  
Date Accepted: Not reported  
Manifest Discrepancy Type: Not reported  
Data Entry Number: Not reported  
Was Load Rejected: E RUTHERFORD 07073  
Reason Load Was Rejected: Not reported

Waste:

Manifest Year: Not reported  
Waste Code: U223  
Hand Code: H040  
Quantity: 1,296.00 Pounds

Manifest Number: 006112188FLE  
EPA ID: NJD081899007  
Date Shipped: 6/20/2013  
TSDF EPA ID: OHD048415665  
Transporter EPA ID: PAR000043752  
Transporter 2 EPA ID: Not reported  
Transporter 3 EPA ID: Not reported  
Transporter 4 EPA ID: Not reported  
Transporter 5 EPA ID: Not reported  
Transporter 6 EPA ID: Not reported  
Transporter 7 EPA ID: Not reported  
Transporter 8 EPA ID: Not reported  
Transporter 9 EPA ID: Not reported  
Transporter 10 EPA ID: Not reported  
Date Trans1 Transported Waste: Not reported  
Date Trans2 Transported Waste: Not reported  
Date Trans3 Transported Waste: Not reported  
Date Trans4 Transported Waste: Not reported  
Date Trans5 Transported Waste: Not reported  
Date Trans6 Transported Waste: Not reported  
Date Trans7 Transported Waste: Not reported  
Date Trans8 Transported Waste: Not reported  
Date Trans9 Transported Waste: Not reported  
Date Trans10 Transported Waste: Not reported  
Date TSDF Received Waste: Not reported  
TSDF EPA Facility Name: Not reported  
QTY Units: Not reported  
Transporter SEQ ID: Not reported  
Transporter-1 Date: Not reported  
Waste SEQ ID: Not reported  
Waste Type Code 2: Not reported  
Waste Type Code 3: Not reported  
Waste Type Code 4: Not reported  
Waste Type Code 5: Not reported  
Waste Type Code 6: Not reported  
Date Accepted: Not reported  
Manifest Discrepancy Type: Not reported  
Data Entry Number: Not reported  
Was Load Rejected: E RUTHERFORD 07073  
Reason Load Was Rejected: Not reported

Map ID  
Direction  
Distance  
Elevation

MAP FINDINGS

Site

Database(s)

EDR ID Number  
EPA ID Number

**FOAMEX INTERNATIONAL INC (Continued)**

**1000118667**

Waste:

Manifest Year: Not reported  
Waste Code: U223  
Hand Code: Not reported  
Quantity: 500.00 Pounds

Manifest Number: 003811700JJK  
EPA ID: NJD081899007  
Date Shipped: 05/16/2008  
TSD EPA ID: PAD085690592  
Transporter EPA ID: PAD982661381  
Transporter 2 EPA ID: Not reported  
Transporter 3 EPA ID: Not reported  
Transporter 4 EPA ID: Not reported  
Transporter 5 EPA ID: Not reported  
Transporter 6 EPA ID: Not reported  
Transporter 7 EPA ID: Not reported  
Transporter 8 EPA ID: Not reported  
Transporter 9 EPA ID: Not reported  
Transporter 10 EPA ID: Not reported  
Date Trans1 Transported Waste: 05/16/2008  
Date Trans2 Transported Waste: Not reported  
Date Trans3 Transported Waste: Not reported  
Date Trans4 Transported Waste: Not reported  
Date Trans5 Transported Waste: Not reported  
Date Trans6 Transported Waste: Not reported  
Date Trans7 Transported Waste: Not reported  
Date Trans8 Transported Waste: Not reported  
Date Trans9 Transported Waste: Not reported  
Date Trans10 Transported Waste: Not reported  
Date TSD Received Waste: 05/21/2008  
TSD EPA Facility Name: Not reported  
QTY Units: Not reported  
Transporter SEQ ID: Not reported  
Transporter-1 Date: Not reported  
Waste SEQ ID: Not reported  
Waste Type Code 2: Not reported  
Waste Type Code 3: Not reported  
Waste Type Code 4: Not reported  
Waste Type Code 5: Not reported  
Waste Type Code 6: Not reported  
Date Accepted: Not reported  
Manifest Discrepancy Type: Not reported  
Data Entry Number: Not reported  
Was Load Rejected: E RUTHERFORD 07073  
Reason Load Was Rejected: Not reported

Waste:

Manifest Year: Not reported  
Waste Code: D001  
Hand Code: H141  
Quantity: 100 P

Manifest Year: Not reported  
Waste Code: U223  
Hand Code: H141

Map ID  
Direction  
Distance  
Elevation

MAP FINDINGS

Site

Database(s)

EDR ID Number  
EPA ID Number

**FOAMEX INTERNATIONAL INC (Continued)**

**1000118667**

Quantity: 800 P

Manifest Year: Not reported  
Waste Code: D001  
Hand Code: H141  
Quantity: 350 P

Manifest Year: Not reported  
Waste Code: D001  
Hand Code: H141  
Quantity: 600 P

Manifest Number: 002454206FLE  
EPA ID: NJD081899007  
Date Shipped: 01/06/2009  
TSDF EPA ID: PAD085690592  
Transporter EPA ID: PAD982661381  
Transporter 2 EPA ID: Not reported  
Transporter 3 EPA ID: Not reported  
Transporter 4 EPA ID: Not reported  
Transporter 5 EPA ID: Not reported  
Transporter 6 EPA ID: Not reported  
Transporter 7 EPA ID: Not reported  
Transporter 8 EPA ID: Not reported  
Transporter 9 EPA ID: Not reported  
Transporter 10 EPA ID: Not reported  
Date Trans1 Transported Waste: 01/06/2009  
Date Trans2 Transported Waste: Not reported  
Date Trans3 Transported Waste: Not reported  
Date Trans4 Transported Waste: Not reported  
Date Trans5 Transported Waste: Not reported  
Date Trans6 Transported Waste: Not reported  
Date Trans7 Transported Waste: Not reported  
Date Trans8 Transported Waste: Not reported  
Date Trans9 Transported Waste: Not reported  
Date Trans10 Transported Waste: Not reported  
Date TSDF Received Waste: 01/13/2009  
TSDF EPA Facility Name: Not reported  
QTY Units: Not reported  
Transporter SEQ ID: Not reported  
Transporter-1 Date: Not reported  
Waste SEQ ID: Not reported  
Waste Type Code 2: Not reported  
Waste Type Code 3: Not reported  
Waste Type Code 4: Not reported  
Waste Type Code 5: Not reported  
Waste Type Code 6: Not reported  
Date Accepted: Not reported  
Manifest Discrepancy Type: Not reported  
Data Entry Number: Not reported  
Was Load Rejected: E RUTHERFORD 07073  
Reason Load Was Rejected: Not reported

Waste:  
Manifest Year: Not reported  
Waste Code: D001  
Hand Code: H141

Map ID  
Direction  
Distance  
Elevation

MAP FINDINGS

Site

Database(s)

EDR ID Number  
EPA ID Number

**FOAMEX INTERNATIONAL INC (Continued)**

**1000118667**

Quantity: 1250 P

Manifest Year: Not reported  
Waste Code: U223  
Hand Code: H141  
Quantity: 750 P

Manifest Year: Not reported  
Waste Code: D001  
Hand Code: H141  
Quantity: 250 P

Manifest Number: 005314948FLE  
EPA ID: NJD081899007  
Date Shipped: 9/14/2012  
TSDF EPA ID: OHD048415665  
Transporter EPA ID: PAR000043752  
Transporter 2 EPA ID: Not reported  
Transporter 3 EPA ID: Not reported  
Transporter 4 EPA ID: Not reported  
Transporter 5 EPA ID: Not reported  
Transporter 6 EPA ID: Not reported  
Transporter 7 EPA ID: Not reported  
Transporter 8 EPA ID: Not reported  
Transporter 9 EPA ID: Not reported  
Transporter 10 EPA ID: Not reported  
Date Trans1 Transported Waste: Not reported  
Date Trans2 Transported Waste: Not reported  
Date Trans3 Transported Waste: Not reported  
Date Trans4 Transported Waste: Not reported  
Date Trans5 Transported Waste: Not reported  
Date Trans6 Transported Waste: Not reported  
Date Trans7 Transported Waste: Not reported  
Date Trans8 Transported Waste: Not reported  
Date Trans9 Transported Waste: Not reported  
Date Trans10 Transported Waste: Not reported  
Date TSDF Received Waste: Not reported  
TSDF EPA Facility Name: Not reported  
QTY Units: Not reported  
Transporter SEQ ID: Not reported  
Transporter-1 Date: Not reported  
Waste SEQ ID: Not reported  
Waste Type Code 2: Not reported  
Waste Type Code 3: Not reported  
Waste Type Code 4: Not reported  
Waste Type Code 5: Not reported  
Waste Type Code 6: Not reported  
Date Accepted: Not reported  
Manifest Discrepancy Type: Not reported  
Data Entry Number: Not reported  
Was Load Rejected: E RUTHERFORD 07073  
Reason Load Was Rejected: Not reported

Waste:  
Manifest Year: Not reported  
Waste Code: U223  
Hand Code: Not reported



Map ID  
Direction  
Distance  
Elevation

MAP FINDINGS

Site

Database(s)

EDR ID Number  
EPA ID Number

**FOAMEX INTERNATIONAL INC (Continued)**

**1000118667**

Quantity: 1,800.00 Pounds

Manifest Number: 007809820FLE  
EPA ID: NJD081899007  
Date Shipped: 6/26/2015  
TSDf EPA ID: PAD067098822  
Transporter EPA ID: PAR000043752  
Transporter 2 EPA ID: Not reported  
Transporter 3 EPA ID: Not reported  
Transporter 4 EPA ID: Not reported  
Transporter 5 EPA ID: Not reported  
Transporter 6 EPA ID: Not reported  
Transporter 7 EPA ID: Not reported  
Transporter 8 EPA ID: Not reported  
Transporter 9 EPA ID: Not reported  
Transporter 10 EPA ID: Not reported  
Date Trans1 Transported Waste: Not reported  
Date Trans2 Transported Waste: Not reported  
Date Trans3 Transported Waste: Not reported  
Date Trans4 Transported Waste: Not reported  
Date Trans5 Transported Waste: Not reported  
Date Trans6 Transported Waste: Not reported  
Date Trans7 Transported Waste: Not reported  
Date Trans8 Transported Waste: Not reported  
Date Trans9 Transported Waste: Not reported  
Date Trans10 Transported Waste: Not reported  
Date TSDf Received Waste: Not reported  
TSDf EPA Facility Name: Not reported  
QTY Units: Not reported  
Transporter SEQ ID: Not reported  
Transporter-1 Date: Not reported  
Waste SEQ ID: Not reported  
Waste Type Code 2: Not reported  
Waste Type Code 3: Not reported  
Waste Type Code 4: Not reported  
Waste Type Code 5: Not reported  
Waste Type Code 6: Not reported  
Date Accepted: Not reported  
Manifest Discrepancy Type: Not reported  
Data Entry Number: Not reported  
Was Load Rejected: E RUTHERFORD 07073  
Reason Load Was Rejected: Not reported

Manifest Number: 001220980VES  
EPA ID: NJD081899007  
Date Shipped: 2/21/2017  
TSDf EPA ID: NJD980536593  
Transporter EPA ID: NJD080631369  
Transporter 2 EPA ID: Not reported  
Transporter 3 EPA ID: Not reported  
Transporter 4 EPA ID: Not reported  
Transporter 5 EPA ID: Not reported  
Transporter 6 EPA ID: Not reported  
Transporter 7 EPA ID: Not reported  
Transporter 8 EPA ID: Not reported  
Transporter 9 EPA ID: Not reported

Map ID  
Direction  
Distance  
Elevation

MAP FINDINGS

Site

Database(s)

EDR ID Number  
EPA ID Number

**FOAMEX INTERNATIONAL INC (Continued)**

**1000118667**

Transporter 10 EPA ID: Not reported  
Date Trans1 Transported Waste: Not reported  
Date Trans2 Transported Waste: Not reported  
Date Trans3 Transported Waste: Not reported  
Date Trans4 Transported Waste: Not reported  
Date Trans5 Transported Waste: Not reported  
Date Trans6 Transported Waste: Not reported  
Date Trans7 Transported Waste: Not reported  
Date Trans8 Transported Waste: Not reported  
Date Trans9 Transported Waste: Not reported  
Date Trans10 Transported Waste: Not reported  
Date TSDf Received Waste: Not reported  
TSDf EPA Facility Name: Not reported  
QTY Units: Not reported  
Transporter SEQ ID: Not reported  
Transporter-1 Date: Not reported  
Waste SEQ ID: Not reported  
Waste Type Code 2: Not reported  
Waste Type Code 3: Not reported  
Waste Type Code 4: Not reported  
Waste Type Code 5: Not reported  
Waste Type Code 6: Not reported  
Date Accepted: Not reported  
Manifest Discrepancy Type: Not reported  
Data Entry Number: Not reported  
Was Load Rejected: E RUTHERFORD 07073  
Reason Load Was Rejected: Not reported

Manifest Number: 003555450FLE  
EPA ID: NJD081899007  
Date Shipped: 09/17/2010  
TSDf EPA ID: PAD085690592  
Transporter EPA ID: PAD982661381  
Transporter 2 EPA ID: Not reported  
Transporter 3 EPA ID: Not reported  
Transporter 4 EPA ID: Not reported  
Transporter 5 EPA ID: Not reported  
Transporter 6 EPA ID: Not reported  
Transporter 7 EPA ID: Not reported  
Transporter 8 EPA ID: Not reported  
Transporter 9 EPA ID: Not reported  
Transporter 10 EPA ID: Not reported  
Date Trans1 Transported Waste: 09/17/2010  
Date Trans2 Transported Waste: Not reported  
Date Trans3 Transported Waste: Not reported  
Date Trans4 Transported Waste: Not reported  
Date Trans5 Transported Waste: Not reported  
Date Trans6 Transported Waste: Not reported  
Date Trans7 Transported Waste: Not reported  
Date Trans8 Transported Waste: Not reported  
Date Trans9 Transported Waste: Not reported  
Date Trans10 Transported Waste: Not reported  
Date TSDf Received Waste: 09/24/2010  
TSDf EPA Facility Name: Not reported  
QTY Units: Not reported  
Transporter SEQ ID: Not reported  
Transporter-1 Date: Not reported

Map ID  
Direction  
Distance  
Elevation

MAP FINDINGS

Site

Database(s)

EDR ID Number  
EPA ID Number

**FOAMEX INTERNATIONAL INC (Continued)**

**1000118667**

Waste SEQ ID: Not reported  
Waste Type Code 2: Not reported  
Waste Type Code 3: Not reported  
Waste Type Code 4: Not reported  
Waste Type Code 5: Not reported  
Waste Type Code 6: Not reported  
Date Accepted: Not reported  
Manifest Discrepancy Type: Not reported  
Data Entry Number: Not reported  
Was Load Rejected: E RUTHERFORD 07073  
Reason Load Was Rejected: Not reported

Waste:

Manifest Year: Not reported  
Waste Code: D001  
Hand Code: H141  
Quantity: 700 P

Manifest Year: Not reported  
Waste Code: D001  
Hand Code: H141  
Quantity: 130 P

Manifest Year: Not reported  
Waste Code: D001  
Hand Code: H141  
Quantity: 1050 P

Manifest Year: Not reported  
Waste Code: U223  
Hand Code: H141  
Quantity: 1500 P

Manifest Number: 003991678FLE  
EPA ID: NJD081899007  
Date Shipped: 6/17/2011  
TSDf EPA ID: OHD048415665  
Transporter EPA ID: PAR000043752  
Transporter 2 EPA ID: Not reported  
Transporter 3 EPA ID: Not reported  
Transporter 4 EPA ID: Not reported  
Transporter 5 EPA ID: Not reported  
Transporter 6 EPA ID: Not reported  
Transporter 7 EPA ID: Not reported  
Transporter 8 EPA ID: Not reported  
Transporter 9 EPA ID: Not reported  
Transporter 10 EPA ID: Not reported  
Date Trans1 Transported Waste: Not reported  
Date Trans2 Transported Waste: Not reported  
Date Trans3 Transported Waste: Not reported  
Date Trans4 Transported Waste: Not reported  
Date Trans5 Transported Waste: Not reported  
Date Trans6 Transported Waste: Not reported  
Date Trans7 Transported Waste: Not reported  
Date Trans8 Transported Waste: Not reported  
Date Trans9 Transported Waste: Not reported  
Date Trans10 Transported Waste: Not reported

Map ID  
Direction  
Distance  
Elevation

MAP FINDINGS

Site

Database(s)

EDR ID Number  
EPA ID Number

**FOAMEX INTERNATIONAL INC (Continued)**

**1000118667**

Date TSDF Received Waste: Not reported  
TSDF EPA Facility Name: Not reported  
QTY Units: Not reported  
Transporter SEQ ID: Not reported  
Transporter-1 Date: Not reported  
Waste SEQ ID: Not reported  
Waste Type Code 2: Not reported  
Waste Type Code 3: Not reported  
Waste Type Code 4: Not reported  
Waste Type Code 5: Not reported  
Waste Type Code 6: Not reported  
Date Accepted: Not reported  
Manifest Discrepancy Type: Not reported  
Data Entry Number: Not reported  
Was Load Rejected: E RUTHERFORD 07073  
Reason Load Was Rejected: Not reported

Waste:

Manifest Year: Not reported  
Waste Code: U223  
Hand Code: H040  
Quantity: 4,000.00 Pounds

Manifest Number: 002451441JJK  
EPA ID: NJD081899007  
Date Shipped: 09/14/2007  
TSDF EPA ID: PAD085690592  
Transporter EPA ID: PAD982661381  
Transporter 2 EPA ID: Not reported  
Transporter 3 EPA ID: Not reported  
Transporter 4 EPA ID: Not reported  
Transporter 5 EPA ID: Not reported  
Transporter 6 EPA ID: Not reported  
Transporter 7 EPA ID: Not reported  
Transporter 8 EPA ID: Not reported  
Transporter 9 EPA ID: Not reported  
Transporter 10 EPA ID: Not reported  
Date Trans1 Transported Waste: 09/14/2007  
Date Trans2 Transported Waste: Not reported  
Date Trans3 Transported Waste: Not reported  
Date Trans4 Transported Waste: Not reported  
Date Trans5 Transported Waste: Not reported  
Date Trans6 Transported Waste: Not reported  
Date Trans7 Transported Waste: Not reported  
Date Trans8 Transported Waste: Not reported  
Date Trans9 Transported Waste: Not reported  
Date Trans10 Transported Waste: Not reported  
Date TSDF Received Waste: 09/24/2007  
TSDF EPA Facility Name: Not reported  
QTY Units: Not reported  
Transporter SEQ ID: Not reported  
Transporter-1 Date: Not reported  
Waste SEQ ID: Not reported  
Waste Type Code 2: Not reported  
Waste Type Code 3: Not reported  
Waste Type Code 4: Not reported  
Waste Type Code 5: Not reported

Map ID  
Direction  
Distance  
Elevation

MAP FINDINGS

Site

Database(s)

EDR ID Number  
EPA ID Number

**FOAMEX INTERNATIONAL INC (Continued)**

**1000118667**

Waste Type Code 6: Not reported  
Date Accepted: Not reported  
Manifest Discrepancy Type: Not reported  
Data Entry Number: Not reported  
Was Load Rejected: E RUTHERFORD 07073  
Reason Load Was Rejected: Not reported

Waste:

Manifest Year: Not reported  
Waste Code: U223  
Hand Code: H14  
Quantity: 1300 P

Manifest Year: Not reported  
Waste Code: D001  
Hand Code: H14  
Quantity: 100 P

Manifest Year: Not reported  
Waste Code: D001  
Hand Code: H14  
Quantity: 500 P

Manifest Number: 003991911FLE  
EPA ID: NJD081899007  
Date Shipped: 9/20/2011  
TSDf EPA ID: OHD048415665  
Transporter EPA ID: PAR000043752  
Transporter 2 EPA ID: PAD014146179  
Transporter 3 EPA ID: Not reported  
Transporter 4 EPA ID: Not reported  
Transporter 5 EPA ID: Not reported  
Transporter 6 EPA ID: Not reported  
Transporter 7 EPA ID: Not reported  
Transporter 8 EPA ID: Not reported  
Transporter 9 EPA ID: Not reported  
Transporter 10 EPA ID: Not reported  
Date Trans1 Transported Waste: Not reported  
Date Trans2 Transported Waste: Not reported  
Date Trans3 Transported Waste: Not reported  
Date Trans4 Transported Waste: Not reported  
Date Trans5 Transported Waste: Not reported  
Date Trans6 Transported Waste: Not reported  
Date Trans7 Transported Waste: Not reported  
Date Trans8 Transported Waste: Not reported  
Date Trans9 Transported Waste: Not reported  
Date Trans10 Transported Waste: Not reported  
Date TSDf Received Waste: Not reported  
TSDf EPA Facility Name: Not reported  
QTY Units: Not reported  
Transporter SEQ ID: Not reported  
Transporter-1 Date: Not reported  
Waste SEQ ID: Not reported  
Waste Type Code 2: Not reported  
Waste Type Code 3: Not reported  
Waste Type Code 4: Not reported  
Waste Type Code 5: Not reported

Map ID  
Direction  
Distance  
Elevation

MAP FINDINGS

Site

Database(s)

EDR ID Number  
EPA ID Number

**FOAMEX INTERNATIONAL INC (Continued)**

**1000118667**

Waste Type Code 6: Not reported  
Date Accepted: Not reported  
Manifest Discrepancy Type: Not reported  
Data Entry Number: Not reported  
Was Load Rejected: E RUTHERFORD 07073  
Reason Load Was Rejected: Not reported

Waste:  
Manifest Year: Not reported  
Waste Code: U223  
Hand Code: H040  
Quantity: 1,800.00 Pounds

Manifest Number: 004141934FLE  
EPA ID: NJD081899007  
Date Shipped: 3/18/2011  
TSDF EPA ID: PAD085690592  
Transporter EPA ID: PAD982661381  
Transporter 2 EPA ID: Not reported  
Transporter 3 EPA ID: Not reported  
Transporter 4 EPA ID: Not reported  
Transporter 5 EPA ID: Not reported  
Transporter 6 EPA ID: Not reported  
Transporter 7 EPA ID: Not reported  
Transporter 8 EPA ID: Not reported  
Transporter 9 EPA ID: Not reported  
Transporter 10 EPA ID: Not reported  
Date Trans1 Transported Waste: Not reported  
Date Trans2 Transported Waste: Not reported  
Date Trans3 Transported Waste: Not reported  
Date Trans4 Transported Waste: Not reported  
Date Trans5 Transported Waste: Not reported  
Date Trans6 Transported Waste: Not reported  
Date Trans7 Transported Waste: Not reported  
Date Trans8 Transported Waste: Not reported  
Date Trans9 Transported Waste: Not reported  
Date Trans10 Transported Waste: Not reported  
Date TSDF Received Waste: Not reported  
TSDF EPA Facility Name: Not reported  
QTY Units: Not reported  
Transporter SEQ ID: Not reported  
Transporter-1 Date: Not reported  
Waste SEQ ID: Not reported  
Waste Type Code 2: Not reported  
Waste Type Code 3: Not reported  
Waste Type Code 4: Not reported  
Waste Type Code 5: Not reported  
Waste Type Code 6: Not reported  
Date Accepted: Not reported  
Manifest Discrepancy Type: Not reported  
Data Entry Number: Not reported  
Was Load Rejected: E RUTHERFORD 07073  
Reason Load Was Rejected: Not reported

Waste:  
Manifest Year: Not reported  
Waste Code: D001

Map ID  
Direction  
Distance  
Elevation

MAP FINDINGS

Site

Database(s)

EDR ID Number  
EPA ID Number

**FOAMEX INTERNATIONAL INC (Continued)**

**1000118667**

Hand Code: H141  
Quantity: 200.00 Pounds

Manifest Year: Not reported  
Waste Code: D001  
Hand Code: H141  
Quantity: 1,800.00 Pounds

Manifest Year: Not reported  
Waste Code: U223  
Hand Code: H141  
Quantity: 1,600.00 Pounds

**NY MANIFEST:**

Name: GENERAL FOAM CORPORATION  
Address: 13MANOR ROAD  
City,State,Zip: EAST RUTHERFORD, NJ 07073-0000  
Country: USA  
EPA ID: NJD081899007  
Facility Status: Not reported  
Location Address 1: 13 MANOR ROAD  
Code: BP  
Location Address 2: Not reported  
Total Tanks: Not reported  
Location City: EAST RUTHERFORD  
Location State: NJ  
Location Zip: 07073  
Location Zip 4: Not reported

**NY MANIFEST:**

EPAID: NJD081899007  
Mailing Name: GENERAL FOAM CORPORATION  
Mailing Contact: GENERAL FOAM CORPORATION  
Mailing Address 1: 13 MANOR ROAD  
Mailing Address 2: Not reported  
Mailing City: RUTHERFORD  
Mailing State: NJ  
Mailing Zip: 07073  
Mailing Zip 4: Not reported  
Mailing Country: USA  
Mailing Phone: 2019838540

**NY MANIFEST:**

Document ID: NYG0136503  
Manifest Status: C  
seq: Not reported  
Year: 1997  
Trans1 State ID: V29098CT  
Trans2 State ID: Not reported  
Generator Ship Date: 04/10/1997  
Trans1 Recv Date: 04/10/1997  
Trans2 Recv Date: / /  
TSD Site Recv Date: 04/11/1997  
Part A Recv Date: 04/23/1997  
Part B Recv Date: 05/02/1997

Map ID  
Direction  
Distance  
Elevation

MAP FINDINGS

Site

Database(s)

EDR ID Number  
EPA ID Number

**FOAMEX INTERNATIONAL INC (Continued)**

**1000118667**

Generator EPA ID: NJD081899007  
Trans1 EPA ID: CTD016424210  
Trans2 EPA ID: Not reported  
TSDf ID 1: NYD057770109  
TSDf ID 2: Not reported  
Manifest Tracking Number: Not reported  
Import Indicator: Not reported  
Export Indicator: Not reported  
Discr Quantity Indicator: Not reported  
Discr Type Indicator: Not reported  
Discr Residue Indicator: Not reported  
Discr Partial Reject Indicator: Not reported  
Discr Full Reject Indicator: Not reported  
Manifest Ref Number: Not reported  
Alt Facility RCRA ID: Not reported  
Alt Facility Sign Date: Not reported  
MGMT Method Type Code: Not reported  
Waste Code: D002 - NON-LISTED CORROSIVE WASTES  
Waste Code: Not reported  
Waste Code: Not reported  
Waste Code: Not reported  
Waste Code: Not reported  
Waste Code: Not reported  
Quantity: 00055  
Units: G - Gallons (liquids only)\* (8.3 pounds)  
Number of Containers: 001  
Container Type: DF - Fiberboard or plastic drums (glass)  
Handling Method: T Chemical, physical, or biological treatment.  
Specific Gravity: 100  
Waste Code: D001 - NON-LISTED IGNITABLE WASTES  
Waste Code: Not reported  
Waste Code: Not reported  
Waste Code: Not reported  
Waste Code: Not reported  
Quantity: 00110  
Units: G - Gallons (liquids only)\* (8.3 pounds)  
Number of Containers: 002  
Container Type: DF - Fiberboard or plastic drums (glass)  
Handling Method: B Incineration, heat recovery, burning.  
Specific Gravity: 100  
Waste Code: D001 - NON-LISTED IGNITABLE WASTES  
Waste Code: Not reported  
Waste Code: Not reported  
Waste Code: Not reported  
Waste Code: Not reported  
Quantity: 00055  
Units: G - Gallons (liquids only)\* (8.3 pounds)  
Number of Containers: 001  
Container Type: DM - Metal drums, barrels  
Handling Method: B Incineration, heat recovery, burning.  
Specific Gravity: 100



MAP FINDINGS

Map ID  
Direction  
Distance  
Elevation

Site

Database(s)

EDR ID Number  
EPA ID Number

284  
North  
1/2-1  
0.742 mi.  
3916 ft.

**80 HERMAN STREET**  
**80 HERMAN ST**  
**EAST RUTHERFORD BORO, NJ 07073**

**NJ SHWS S113924960**  
**NJ NJEMS N/A**  
**NJ Release**

**Relative:**  
**Higher**  
**Actual:**  
**65 ft.**

SHWS:  
Name: 80 HERMAN STREET  
Address: 80 HERMAN ST  
City,State,Zip: EAST RUTHERFORD BORO, NJ  
Site ID: 530615  
Status: Closed  
Home Owner: Yes  
PI Number: 666157

Detail As Of April 2012:  
X Coord Site: Not reported  
X Coord PI: Not reported  
Y Coord Site: Not reported  
Y Coord PI: Not reported

NJEMS:  
Name: 80 HERMAN STREET  
Address: 80 HERMAN ST  
City,State,Zip: EAST RUTHERFORD BORO, NJ 07073  
Site Id: 530615  
Municipality: EAST RUTHERFORD BORO  
Municipality Name From Spatial Overlay: EAST RUTHERFORD BORO  
GNIS Civil Code For Municipality: 885201  
Municipal Code (NJ-1040): 0212  
X Coord: 602016  
Y Coord: 730398  
Coord System: NJ STATE PLANE (NAD83) - USFEET  
Coord Type: Exact Address Match  
Coord Orign: DEP-GIS  
State Standard Numeric Code From Spatial Overlay: 0212  
Unique Feature Number For Municipality From Spatial Overlay: 3400319510  
Eleven Digit Hydrologic Unit Code From Spatial Overlay: 02030103180  
Fourteen Digit Hydrologic Unit Code From Spatial Overlay: 02030103180070  
Watershed Management Area Number From Spatial Overlay: 05  
Watershed Management Area Name From Spatial Overlay: Hackensack, Hudson, and Pascack  
Water Region Code From Spatial Overlay: 1  
Water Region Name From Spatial Overlay: Northeast  
Sub Watershed Name From Overlay: Berrys Creek (below Paterson Ave)  
Watershed Name From Spatial Overlay: Hackensack R (below/incl Hirshfeld Bk)

NJ Release:  
Name: Not reported  
Address: 80 HERMAN ST.  
City,State,Zip: EAST RUTHERFORD BORO, NJ 07073  
Facility Type: Residential  
Facility Phone: Not reported  
Incident Date: 12/16/2014  
Incident Time: Not reported  
Trenton Dispatch Log Number: 542750  
Case Number: 14-12-16-1028-02  
Date Received: 12/16/2014  
Nature of Incident: Not reported  
Operator: Not reported

Map ID  
Direction  
Distance  
Elevation

MAP FINDINGS

Site

Database(s)

EDR ID Number  
EPA ID Number

80 HERMAN STREET (Continued)

S113924960

Incident Type:	UNK SO Groundwater Cont.
Incident Location:	RESIDENCE
Location:	Not reported
Other Location:	Not reported
Contact Name:	Not reported
Caller Name:	Not reported
Caller Title:	Not reported
Caller Address:	Not reported
Caller City,St,Zip:	Not reported
Caller Telephone:	Not reported
Substance(s):	Not reported
Substance Type:	Not reported
Substance Identity:	Not reported
CAS Number:	Not reported
A310 Letter:	Not reported
TCPA Chemical:	Not reported
Hazrds Material:	Not reported
COMU:	Not reported
Ref. Code:	Not reported
Amt Released:	Not reported
Contained:	Not reported
Release Type:	Not reported
Release VE:	Not reported
Injuries:	No
Public Exposure:	No
Facility Evacuation:	No
Police at Scene:	No
Firemen at Scene:	No
Contamination of:	Not reported
Receiving Water:	Not reported
Status at Spill:	Not reported
NJ Spill Date:	Not reported
NJ Spill Time:	Not reported
NJ Spill Name:	Not reported
NJ Spill Title:	Not reported
NJ Spill Phone:	Not reported
Other Date:	Not reported
Other Time:	Not reported
Other Name:	Not reported
Other Title:	Not reported
Other Telephone:	Not reported
Public Evacuation:	No
Assistance Requested:	Not reported
Wind Direction/Speed:	Not reported
Local Municipality Notified:	Not reported
Local Municipality Name:	Not reported
Local Municipality Title:	Not reported
Local Municipality Telephone:	Not reported
Local Municipality Date:	Not reported
Local Municipality Time:	Not reported
Incident Description:	Not reported
Incident Name:	Not reported
Incident Referred To:	Not reported
Incident Region:	Not reported
Incident Telephone:	Not reported
Incident Date:	Not reported
Incident time:	Not reported

Map ID  
Direction  
Distance  
Elevation

MAP FINDINGS

Site

Database(s)

EDR ID Number  
EPA ID Number

**80 HERMAN STREET (Continued)**

**S113924960**

Incident ITM: Not reported  
Comments: Not reported  
Date A310 Letter Printed: Not reported  
Date Local Authority Was Notified: Not reported  
Date Updated: Not reported  
Date Report Faxed to Local Authority: Not reported  
Local Authority Notification Date: Not reported  
Rep Receive Date: 12/16/2014  
Reporter Type: Other  
Reporter Name: REDACTED  
Reporter Title: REDACTED  
Reporter Org: REDACTED  
Reporter Address: Not reported  
Reporter City,St,Zip: Not reported  
Reporter County: Not reported  
Incident Status: Terminated  
Incident Category Source: Other  
Incident Source Name: UNKNOWN  
Incident Source Address: Not reported  
Incident Source Address 2: Not reported  
Incident Source City,St,Zip: NJ  
Incident Source County: Not reported  
DEP Requested: No  
Confidential: Not reported  
Notify Type: Not reported  
Road Closed: Not reported  
Direction: Not reported  
Responsible Party: Not reported  
Responsible Party Name: Not reported  
Responsible Party Contact: Not reported  
Responsible Party Title: Not reported  
Responsible Party Phone: Not reported  
Responsible Party Street: Not reported  
Responsible Party County: Not reported  
Responsible Party City,St,Zip: Not reported  
Memo. Of Understanding: Not reported  
Drill/trng Exercise: Not reported  
Hazardous: Not reported

Name: Not reported  
Address: 80 HERMAN STREET  
City,State,Zip: EAST RUTHERFORD BORO, NJ 07073  
Facility Type: Residential  
Facility Phone: Not reported  
Incident Date: 08/30/2013  
Incident Time: Not reported  
Trenton Dispatch Log Number: 489587  
Case Number: 13-08-30-1335-08  
Date Received: 08/30/2013  
Nature of Incident: Not reported  
Operator: Not reported  
Incident Type: Underground Storage Tank  
Incident Location: RESIDENCE  
Location: Not reported  
Other Location: Not reported  
Contact Name: Not reported  
Caller Name: Not reported

Map ID  
Direction  
Distance  
Elevation

MAP FINDINGS

Site

Database(s)

EDR ID Number  
EPA ID Number

80 HERMAN STREET (Continued)

S113924960

Caller Title:	Not reported
Caller Address:	Not reported
Caller City,St,Zip:	Not reported
Caller Telephone:	Not reported
Substance(s):	Not reported
Substance Type:	Not reported
Substance Identity:	Not reported
CAS Number:	Not reported
A310 Letter:	Not reported
TCPA Chemical:	Not reported
Hazrds Material:	Not reported
COMU:	Not reported
Ref. Code:	Not reported
Amt Released:	Not reported
Contained:	Not reported
Release Type:	Not reported
Release VE:	Not reported
Injuries:	No
Public Exposure:	No
Facility Evacuation:	No
Police at Scene:	No
Firemen at Scene:	No
Contamination of:	Not reported
Receiving Water:	Not reported
Status at Spill:	Not reported
NJ Spill Date:	Not reported
NJ Spill Time:	Not reported
NJ Spill Name:	Not reported
NJ Spill Title:	Not reported
NJ Spill Phone:	Not reported
Other Date:	Not reported
Other Time:	Not reported
Other Name:	Not reported
Other Title:	Not reported
Other Telephone:	Not reported
Public Evacuation:	No
Assistance Requested:	Not reported
Wind Direction/Speed:	Not reported
Local Municipality Notified:	Not reported
Local Municipality Name:	Not reported
Local Municipality Title:	Not reported
Local Municipality Telephone:	Not reported
Local Municipality Date:	Not reported
Local Municipality Time:	Not reported
Incident Description:	Not reported
Incident Name:	Not reported
Incident Referred To:	Not reported
Incident Region:	Not reported
Incident Telephone:	Not reported
Incident Date:	Not reported
Incident time:	Not reported
Incident ITM:	Not reported
Comments:	Not reported
Date A310 Letter Printed:	Not reported
Date Local Authority Was Notified:	Not reported
Date Updated:	Not reported
Date Report Faxed to Local Authority:	Not reported

Map ID  
Direction  
Distance  
Elevation

MAP FINDINGS

Site

Database(s)

EDR ID Number  
EPA ID Number

**80 HERMAN STREET (Continued)**

**S113924960**

Local Authority Notification Date: Not reported  
Rep Receive Date: 08/30/2013  
Reporter Type: Citizen Complaint  
Reporter Name: REDACTED  
Reporter Title: REDACTED  
Reporter Org: REDATED  
Reporter Address: Not reported  
Reporter City,St,Zip: Not reported  
Reporter County: Not reported  
Incident Status: Terminated  
Incident Category Source: Other  
Incident Source Name: COLLIN POSTAL  
Incident Source Address: 29 NORTH ROAD  
Incident Source Address 2: Not reported  
Incident Source City,St,Zip: Pohatcong Twp, NJ 07059  
Incident Source County: Warren  
DEP Requested: No  
Confidential: Not reported  
Notify Type: Not reported  
Road Closed: Not reported  
Direction: Not reported  
Responsible Party: Not reported  
Responsible Party Name: Not reported  
Responsible Party Contact: Not reported  
Responsible Party Title: Not reported  
Responsible Party Phone: Not reported  
Responsible Party Street: Not reported  
Responsible Party County: Not reported  
Responsible Party City,St,Zip: Not reported  
Memo. Of Understanding: Not reported  
Drill/trng Exercise: Not reported  
Hazardous: Not reported

**AT285**     **27 LINCOLN PLACE**  
**NNE**     **27 LINCOLN PL**  
**1/2-1**     **EAST RUTHERFORD, NJ 07073**  
**0.743 mi.**  
**3921 ft.**     **Site 2 of 2 in cluster AT**

**NJ SHWS**     **S123400334**  
**NJ NJEMS**     **N/A**  
**NJ Release**

**Relative:**     SHWS:  
**Higher**     Name:     27 LINCOLN PLACE  
**Actual:**     Address:     27 LINCOLN PL  
**117 ft.**     City,State,Zip:     EAST RUTHERFORD BORO, NJ  
                 Site ID:     622758  
                 Status:     Closed  
                 Home Owner:     Yes  
                 PI Number:     791461

Detail As Of April 2012:  
X Coord Site: Not reported  
X Coord PI: Not reported  
Y Coord Site: Not reported  
Y Coord PI: Not reported

NJEMS:  
Name:     27 LINCOLN PLACE  
Address:     27 LINCOLN PL  
City,State,Zip:     EAST RUTHERFORD, NJ 07073

Map ID  
Direction  
Distance  
Elevation

MAP FINDINGS

Site

Database(s)

EDR ID Number  
EPA ID Number

**27 LINCOLN PLACE (Continued)**

**S123400334**

Site Id: 622758  
Municipality: EAST RUTHERFORD BORO  
Municipality Name From Spatial Overlay: EAST RUTHERFORD BORO  
GNIS Civil Code For Municipality: 885201  
Municipal Code (NJ-1040): 0212  
X Coord: 603842.15562499699  
Y Coord: 729859.36312499596  
Coord System: NJ STATE PLANE (NAD83) - USFEET  
Coord Type: Exact Address Match  
Coord Orign: DEP-SRP-GIS  
State Standard Numeric Code From Spatial Overlay: 0212  
Unique Feature Number For Municipality From Spatial Overlay: 3400319510  
Eleven Digit Hydrologic Unit Code From Spatial Overlay): 02030103180  
Fourteen Digit Hydrologic Unit Code From Spatial Overlay: 02030103180070  
Watershed Management Area Number From Spatial Overlay: 05  
Watershed Management Area Name From Spatial Overlay: Hackensack, Hudson, and Pascack  
Water Region Code From Spatial Overlay: 1  
Water Region Name From Spatial Overlay: Northeast  
Sub Watershed Name From Overlay: Berrys Creek (below Paterson Ave)  
Watershed Name From Spatial Overlay: Hackensack R (below/incl Hirshfeld Bk)

**NJ Release:**

Name: Not reported  
Address: 27 LINCOLN PL  
City,State,Zip: EAST RUTHERFORD BORO, NJ 07073  
Facility Type: Residential  
Facility Phone: Not reported  
Incident Date: 09/18/2018  
Incident Time: Not reported  
Trenton Dispatch Log Number: 690335  
Case Number: 18-09-18-1557-37  
Date Received: 09/18/2018  
Nature of Incident: Not reported  
Operator: Not reported  
Incident Type: Underground Storage Tank  
Incident Location: RESIDENCE  
Location: Not reported  
Other Location: Not reported  
Contact Name: Not reported  
Caller Name: Not reported  
Caller Title: Not reported  
Caller Address: Not reported  
Caller City,St,Zip: Not reported  
Caller Telephone: Not reported  
Substance(s): Not reported  
Substance Type: Not reported  
Substance Identity: Not reported  
CAS Number: Not reported  
A310 Letter: Not reported  
TCPA Chemical: Not reported  
Hazrds Material: Not reported  
COMU: Not reported  
Ref. Code: Not reported  
Amt Released: Not reported  
Contained: Not reported  
Release Type: Not reported  
Release VE: Not reported

Map ID  
Direction  
Distance  
Elevation

MAP FINDINGS

Site

Database(s)

EDR ID Number  
EPA ID Number

27 LINCOLN PLACE (Continued)

S123400334

Injuries:	No
Public Exposure:	No
Facility Evacuation:	No
Police at Scene:	No
Firemen at Scene:	No
Contamination of:	Not reported
Receiving Water:	Not reported
Status at Spill:	Not reported
NJ Spill Date:	Not reported
NJ Spill Time:	Not reported
NJ Spill Name:	Not reported
NJ Spill Title:	Not reported
NJ Spill Phone:	Not reported
Other Date:	Not reported
Other Time:	Not reported
Other Name:	Not reported
Other Title:	Not reported
Other Telephone:	Not reported
Public Evacuation:	No
Assistance Requested:	Not reported
Wind Direction/Speed:	Not reported
Local Municipality Notified:	Not reported
Local Municipality Name:	Not reported
Local Municipality Title:	Not reported
Local Municipality Telephone:	Not reported
Local Municipality Date:	Not reported
Local Municipality Time:	Not reported
Incident Description:	Not reported
Incident Name:	Not reported
Incident Referred To:	Not reported
Incident Region:	Not reported
Incident Telephone:	Not reported
Incident Date:	Not reported
Incident time:	Not reported
Incident ITM:	Not reported
Comments:	Not reported
Date A310 Letter Printed:	Not reported
Date Local Authority Was Notified:	Not reported
Date Updated:	Not reported
Date Report Faxed to Local Authority:	Not reported
Local Authority Notification Date:	Not reported
Rep Receive Date:	09/18/2018
Reporter Type:	Other
Reporter Name:	REDACTED
Reporter Title:	REDACTED
Reporter Org:	REDACTED
Reporter Address:	Not reported
Reporter City,St,Zip:	Not reported
Reporter County:	Not reported
Incident Status:	Terminated
Incident Category Source:	Other
Incident Source Name:	RICHARD DELAURO
Incident Source Address:	27 LINCOLN PL
Incident Source Address 2:	Not reported
Incident Source City,St,Zip:	East Rutherford Boro, NJ 07073
Incident Source County:	Bergen
DEP Requested:	No

Map ID  
Direction  
Distance  
Elevation

MAP FINDINGS

Site

Database(s)

EDR ID Number  
EPA ID Number

**27 LINCOLN PLACE (Continued)**

**S123400334**

Confidential: Not reported  
Notify Type: Not reported  
Road Closed: Not reported  
Direction: Not reported  
Responsible Party: Not reported  
Responsible Party Name: Not reported  
Responsible Party Contact: Not reported  
Responsible Party Title: Not reported  
Responsible Party Phone: Not reported  
Responsible Party Street: Not reported  
Responsible Party County: Not reported  
Responsible Party City,St,Zip: Not reported  
Memo. Of Understanding: Not reported  
Drill/trng Exercise: Not reported  
Hazardous: Not reported

**286**  
**WNW**  
**1/2-1**  
**0.743 mi.**  
**3925 ft.**

**296 CARMITA AVENUE**  
**296 CARMITA AVE**  
**RUTHERFORD BORO, NJ**

**NJ SHWS S116227480**  
**N/A**

**Relative:**  
**Higher**  
**Actual:**  
**69 ft.**

SHWS:  
Name: 296 CARMITA AVENUE  
Address: 296 CARMITA AVE  
City,State,Zip: RUTHERFORD BORO, NJ  
Site ID: 471026  
Status: Closed  
Home Owner: Yes  
PI Number: 594570  
  
Detail As Of April 2012:  
X Coord Site: Not reported  
X Coord PI: Not reported  
Y Coord Site: Not reported  
Y Coord PI: Not reported

**287**  
**NNW**  
**1/2-1**  
**0.744 mi.**  
**3928 ft.**

**72 PROSPECT PLACE**  
**72 PROSPECT PL**  
**RUTHERFORD BORO, NJ**

**NJ SHWS S117387688**  
**N/A**

**Relative:**  
**Higher**  
**Actual:**  
**84 ft.**

SHWS:  
Name: 72 PROSPECT PLACE  
Address: 72 PROSPECT PL  
City,State,Zip: RUTHERFORD BORO, NJ  
Site ID: 526667  
Status: Closed  
Home Owner: Yes  
PI Number: 661405  
  
Detail As Of April 2012:  
X Coord Site: Not reported  
X Coord PI: Not reported  
Y Coord Site: Not reported  
Y Coord PI: Not reported



MAP FINDINGS

Map ID  
Direction  
Distance  
Elevation

Site

Database(s)

EDR ID Number  
EPA ID Number

**288**  
**North**  
**1/2-1**  
**0.745 mi.**  
**3933 ft.**

**11 MONTROSS AVENUE**  
**11 MONTROSS AVE**  
**RUTHERFORD BORO, NJ 07070**

**NJ SHWS** **1011450413**  
**NJ NJEMS** **N/A**  
**FINDS**

**Relative:**  
**Higher**  
**Actual:**  
**79 ft.**

**SHWS:**  
Name: 11 MONTROSS AVENUE  
Address: 11 MONTROSS AVE  
City,State,Zip: RUTHERFORD BORO, NJ  
Site ID: 377052  
Status: Closed  
Home Owner: Yes  
PI Number: 467277

Detail As Of April 2012:  
X Coord Site: Not reported  
X Coord PI: Not reported  
Y Coord Site: Not reported  
Y Coord PI: Not reported

**NJEMS:**  
Name: 11 MONTROSS AVENUE  
Address: 11 MONTROSS AVE  
City,State,Zip: RUTHERFORD BORO, NJ 07070  
Site Id: 377052  
Municipality: RUTHERFORD BORO  
Municipality Name From Spatial Overlay: RUTHERFORD BORO  
GNIS Civil Code For Municipality: 885383  
Municipal Code (NJ-1040): 0256  
X Coord: 601147  
Y Coord: 730311  
Coord System: NJ STATE PLANE (NAD83) - USFEET  
Coord Type: GIS Parcel Centroid  
Coord Orign: DEP-GIS  
State Standard Numeric Code From Spatial Overlay: 0256  
Unique Feature Number For Municipality From Spatial Overlay: 3400365280  
Eleven Digit Hydrologic Unit Code From Spatial Overlay: 02030103150  
Fourteen Digit Hydrologic Unit Code From Spatial Overlay: 02030103150030  
Watershed Management Area Number From Spatial Overlay: 04  
Watershed Management Area Name From Spatial Overlay: Lower Passaic and Saddle  
Water Region Code From Spatial Overlay: 1  
Water Region Name From Spatial Overlay: Northeast  
Sub Watershed Name From Overlay: Passaic R Lwr (Second R to Saddle R)  
Watershed Name From Spatial Overlay: Passaic River Lower (Nwk Bay to Saddle)

**FINDS:**  
Registry ID: 110035961698

Click Here:

Environmental Interest/Information System:  
NJ-NJEMS (New Jersey - New Jersey Environmental Management System).  
The Department of Environmental Protection (NJDEP) manages large  
databases of environmental information in this integrated system.

[Click this hyperlink](#) while viewing on your computer to access  
additional FINDS: detail in the EDR Site Report.

Map ID  
Direction  
Distance  
Elevation

MAP FINDINGS

Site

Database(s) EDR ID Number  
EPA ID Number

289  
ENE  
1/2-1  
0.752 mi.  
3970 ft.

**UNIVERSAL OIL PRODUCTS INCORPORATED**  
**RT 17 & PATERSON PLANK RD**  
**EAST RUTHERFORD BORO, NJ**

**NJ SHWS S109305379**  
**N/A**

**Relative:**  
**Lower**  
**Actual:**  
**7 ft.**

SHWS:  
Name: UNIVERSAL OIL PRODUCTS INCORPORATED  
Address: RT 17 & PATERSON PLANK RD  
City,State,Zip: EAST RUTHERFORD BORO, NJ  
Site ID: Not reported  
Status: Active  
Home Owner: Not reported  
PI Number: 574743

Detail As Of April 2012:  
X Coord Site: Not reported  
X Coord PI: Not reported  
Y Coord Site: Not reported  
Y Coord PI: Not reported

Name: UNIVERSAL OIL PRODUCTS INCORPORATED  
Address: RT 17 & PATERSON PLANK RD  
City,State,Zip: EAST RUTHERFORD BORO, NJ  
Site ID: 63644  
Status: Active  
Home Owner: No  
PI Number: G000001228

Detail As Of April 2012:  
X Coord Site: 605569  
X Coord PI: 605569  
Y Coord Site: 727958  
Y Coord PI: 727958

290  
West  
1/2-1  
0.753 mi.  
3976 ft.

**146 VREELAND AVENUE**  
**146 VREELAND AVE**  
**RUTHERFORD BORO, NJ**

**NJ SHWS S110680456**  
**NJ Release N/A**

**Relative:**  
**Lower**  
**Actual:**  
**59 ft.**

SHWS:  
Name: 146 VREELAND AVENUE  
Address: 146 VREELAND AVE  
City,State,Zip: RUTHERFORD BORO, NJ  
Site ID: 444008  
Status: Closed  
Home Owner: Yes  
PI Number: 558273

Detail As Of April 2012:  
X Coord Site: Not reported  
X Coord PI: Not reported  
Y Coord Site: Not reported  
Y Coord PI: Not reported

NJ Release:  
Name: Not reported  
Address: 146 VREELAND AVE  
City,State,Zip: RUTHERFORD BORO, NJ 07070  
Facility Type: Residential

Map ID  
Direction  
Distance  
Elevation

MAP FINDINGS

Site

Database(s)

EDR ID Number  
EPA ID Number

146 VREELAND AVENUE (Continued)

S110680456

Facility Phone:	Not reported
Incident Date:	10/25/2010
Incident Time:	Not reported
Trenton Dispatch Log Number:	369602
Case Number:	10-10-25-1023-34
Date Received:	10/25/2010
Nature of Incident:	Not reported
Operator:	Not reported
Incident Type:	Underground Storage Tank
Incident Location:	RESIDENCE
Location:	Not reported
Other Location:	Not reported
Contact Name:	FRANCIS COSTENBADER
Caller Name:	Not reported
Caller Title:	Not reported
Caller Address:	Not reported
Caller City,St,Zip:	Not reported
Caller Telephone:	Not reported
Substance(s):	Not reported
Substance Type:	Not reported
Substance Identity:	Not reported
CAS Number:	Not reported
A310 Letter:	Not reported
TCPA Chemical:	Not reported
Hazrds Material:	Not reported
COMU:	Not reported
Ref. Code:	Not reported
Amt Released:	Not reported
Contained:	Not reported
Release Type:	Not reported
Release VE:	Not reported
Injuries:	No
Public Exposure:	No
Facility Evacuation:	No
Police at Scene:	No
Firemen at Scene:	No
Contamination of:	Not reported
Receiving Water:	Not reported
Status at Spill:	Not reported
NJ Spill Date:	Not reported
NJ Spill Time:	Not reported
NJ Spill Name:	Not reported
NJ Spill Title:	Not reported
NJ Spill Phone:	Not reported
Other Date:	Not reported
Other Time:	Not reported
Other Name:	Not reported
Other Title:	Not reported
Other Telephone:	Not reported
Public Evacuation:	No
Assistance Requested:	Not reported
Wind Direction/Speed:	Not reported
Local Municipality Notified:	Not reported
Local Municipality Name:	Not reported
Local Municipality Title:	Not reported
Local Municipality Telephone:	Not reported
Local Municipality Date:	Not reported

Map ID  
Direction  
Distance  
Elevation

MAP FINDINGS

Site

Database(s)

EDR ID Number  
EPA ID Number

146 VREELAND AVENUE (Continued)

S110680456

Local Municipality Time: Not reported  
Incident Description: Not reported  
Incident Name: Not reported  
Incident Referred To: Not reported  
Incident Region: Not reported  
Incident Telephone: Not reported  
Incident Date: Not reported  
Incident time: Not reported  
Incident ITM: Not reported  
Comments: Not reported  
Date A310 Letter Printed: Not reported  
Date Local Authority Was Notified: Not reported  
Date Updated: Not reported  
Date Report Faxed to Local Authority: Not reported  
Local Authority Notification Date: Not reported  
Rep Receive Date: 10/25/2010  
Reporter Type: Other  
Reporter Name: REDACTED  
Reporter Title: REDACTED  
Reporter Org: REDACTED  
Reporter Address: Not reported  
Reporter City,St,Zip: Not reported  
Reporter County: Not reported  
Incident Status: Terminated  
Incident Category Source: Other  
Incident Source Name: ESTATE OF HELENMAE KELLY  
Incident Source Address: 146 VREELAND AVE  
Incident Source Address 2: Not reported  
Incident Source City,St,Zip: Rutherford Boro, NJ 07070  
Incident Source County: Bergen  
DEP Requested: No  
Confidential: Not reported  
Notify Type: Not reported  
Road Closed: Not reported  
Direction: Not reported  
Responsible Party: Not reported  
Responsible Party Name: Not reported  
Responsible Party Contact: Not reported  
Responsible Party Title: Not reported  
Responsible Party Phone: Not reported  
Responsible Party Street: Not reported  
Responsible Party County: Not reported  
Responsible Party City,St,Zip: Not reported  
Memo. Of Understanding: Not reported  
Drill/trng Exercise: Not reported  
Hazardous: Not reported

291  
NW  
1/2-1  
0.754 mi.  
3982 ft.

PASQUALE'S SERVICE CENTER  
272 274 UNION AVE  
RUTHERFORD BORO, NJ

NJ SHWS S109304238  
NJ Financial Assurance N/A

Relative:  
Higher  
Actual:  
81 ft.

SHWS:  
Name: PASQUALE'S SERVICE CENTER  
Address: 272 274 UNION AVE  
City,State,Zip: RUTHERFORD BORO, NJ  
Site ID: 51026

Map ID  
Direction  
Distance  
Elevation

MAP FINDINGS

Site

Database(s)

EDR ID Number  
EPA ID Number

**PASQUALE'S SERVICE CENTER (Continued)**

**S109304238**

Status: Active  
Home Owner: No  
PI Number: 015252

Detail As Of April 2012:  
X Coord Site: Not reported  
X Coord PI: Not reported  
Y Coord Site: Not reported  
Y Coord PI: Not reported

NJ Financial Assurance:

Name: PASQUALES SERVICE CENTER  
Address: 272 274 UNION AVE  
City,State,Zip: RUTHERFORD BORO, NJ  
Dispositon Date: 03/01/2016  
RFS Disposition Description: APPROVED  
Institution: H & E PROPERTIES, LLC  
RFS Type Description: Remediation Trust Fund  
PI Number: 717475  
Activity Class Code: RFS  
Act Class Decode: Remediation Funding Source  
Document Title: 90-04-26-1101 Pasquale's S/S

Name: PASQUALES SERVICE CENTER  
Address: 272 274 UNION AVE  
City,State,Zip: RUTHERFORD BORO, NJ  
Dispositon Date: 01/03/2017  
RFS Disposition Description: REDUCED  
Institution: H & E PROPERTIES, LLC  
RFS Type Description: Remediation Trust Fund  
PI Number: 717475  
Activity Class Code: RFS  
Act Class Decode: Remediation Funding Source  
Document Title: 90-04-26-1101 Pasquale's S/S

Name: PASQUALES SERVICE CENTER  
Address: 272 274 UNION AVE  
City,State,Zip: RUTHERFORD BORO, NJ  
Dispositon Date: 09/26/2017  
RFS Disposition Description: REDUCED  
Institution: H & E PROPERTIES, LLC  
RFS Type Description: Remediation Trust Fund  
PI Number: 717475  
Activity Class Code: RFS  
Act Class Decode: Remediation Funding Source  
Document Title: 90-04-26-1101 Pasquale's S/S

Name: PASQUALES SERVICE CENTER  
Address: 272 274 UNION AVE  
City,State,Zip: RUTHERFORD BORO, NJ  
Dispositon Date: 10/03/2018  
RFS Disposition Description: REDUCED  
Institution: H & E PROPERTIES, LLC  
RFS Type Description: Remediation Trust Fund  
PI Number: 717475  
Activity Class Code: RFS  
Act Class Decode: Remediation Funding Source

Map ID  
 Direction  
 Distance  
 Elevation

MAP FINDINGS

Site

Database(s)

EDR ID Number  
 EPA ID Number

**PASQUALE'S SERVICE CENTER (Continued)**

**S109304238**

Document Title: 90-04-26-1101 Pasquale's S/S

**292**  
**NNE**  
**1/2-1**  
**0.763 mi.**  
**4030 ft.**

**EXXON SERVICE STATION 3-0093**  
**370 PATERSON AVE**  
**EAST RUTHERFORD BORO, NJ 07073**

**NJ SHWS**  
**NJ HIST HWS**  
**NJ LUST**  
**NJ INST CONTROL**  
**NJ BROWNFIELDS**  
**NJ AIRS**

**U000371649**  
**N/A**

**Relative:**  
**Higher**  
**Actual:**  
**91 ft.**

SHWS:  
 Name: EXXON SERVICE STATION 3-0093  
 Address: 370 PATERSON AVE  
 City,State,Zip: EAST RUTHERFORD BORO, NJ  
 Site ID: Not reported  
 Status: Active  
 Home Owner: Not reported  
 PI Number: 007794

Detail As Of April 2012:  
 X Coord Site: Not reported  
 X Coord PI: Not reported  
 Y Coord Site: Not reported  
 Y Coord PI: Not reported

Name: EXXON SERVICE STATION 3-0093  
 Address: 370 PATERSON AVE  
 City,State,Zip: EAST RUTHERFORD BORO, NJ  
 Site ID: 12297  
 Status: Active  
 Home Owner: No  
 PI Number: 007794

Detail As Of April 2012:  
 X Coord Site: Not reported  
 X Coord PI: Not reported  
 Y Coord Site: Not reported  
 Y Coord PI: Not reported

HIST SHWS:  
**Case Status: Active**  
 Status Date: 4/27/1995  
 Case ID: 007794  
 Contact: BSCM  
 Sub Section Label: A: Sites with On-Site Sources of Contamination  
 Site Municipality: 0212  
 Remedial Level Code: C2  
 Classification exception area dt: None  
 Classification exception area dt: Not reported  
 Deed Notice Status: None  
 Deed Notice Date: Not reported  
 Engineering Control Status: None  
 Engineering Control Date: Not reported  
 National Priorities List Status: Not reported  
 National Priorities List Date: Not reported  
 X Coordinate: 602762  
 Y Coordinate: 730470  
 Coordinate System: NJ State Plane (NAD83) - USFEET

Map ID  
Direction  
Distance  
Elevation

MAP FINDINGS

Site

Database(s)

EDR ID Number  
EPA ID Number

**EXXON SERVICE STATION 3-0093 (Continued)**

**U000371649**

LUST:

Name: EXXON SERVICE STATION 3-0093  
Address: 370 PATERSON AVE  
City,State,Zip: EAST RUTHERFORD BORO, NJ  
Case ID: 007794  
Activity Number: LSR110001

NJ INSTITUTIONAL CONTROL:

Facility ID: 12297  
Date Established (SI): 10/27/2014  
Date Closed/Lifted (SI): Not reported  
PI Number: 007794  
PI Name: EXXON SERVICE STATION 3-0093  
CEA Description (SI): Benzene  
CEA Case Track #: 9450  
CEA Duration: 10.00  
Intermediate Durations: No

Facility ID: 12297  
Date Established (SI): 10/27/2014  
Date Closed/Lifted (SI): Not reported  
PI Number: 007794  
PI Name: EXXON SERVICE STATION 3-0093  
CEA Description (SI): Benzene  
CEA Case Track #: Not reported  
CEA Duration: 10.00  
Intermediate Durations: No

Facility ID: 12297  
Date Established (SI): 10/27/2014  
Date Closed/Lifted (SI): Not reported  
PI Number: 007794  
PI Name: EXXON SERVICE STATION 3-0093  
CEA Description (SI): Ethylbenzene  
CEA Case Track #: 9450  
CEA Duration: 10.00  
Intermediate Durations: No

Facility ID: 12297  
Date Established (SI): 10/27/2014  
Date Closed/Lifted (SI): Not reported  
PI Number: 007794  
PI Name: EXXON SERVICE STATION 3-0093  
CEA Description (SI): Ethylbenzene  
CEA Case Track #: Not reported  
CEA Duration: 10.00  
Intermediate Durations: No

Facility ID: 12297  
Date Established (SI): 10/27/2014  
Date Closed/Lifted (SI): Not reported  
PI Number: 007794  
PI Name: EXXON SERVICE STATION 3-0093  
CEA Description (SI): Synthetic Organic Chemicals - Non Carcinogen [Total]  
CEA Case Track #: 9450  
CEA Duration: 10.00

Map ID  
Direction  
Distance  
Elevation

MAP FINDINGS

Site

Database(s)

EDR ID Number  
EPA ID Number

**EXXON SERVICE STATION 3-0093 (Continued)**

**U000371649**

Intermediate Durations: No

Facility ID: 12297  
Date Established (SI): 10/27/2014  
Date Closed/Lifted (SI): Not reported  
PI Number: 007794  
PI Name: EXXON SERVICE STATION 3-0093  
CEA Description (SI): Synthetic Organic Chemicals - Non Carcinogen [Total]  
CEA Case Track #: Not reported  
CEA Duration: 10.00  
Intermediate Durations: No

Facility ID: 12297  
Date Established (SI): 10/27/2014  
Date Closed/Lifted (SI): Not reported  
PI Number: 007794  
PI Name: EXXON SERVICE STATION 3-0093  
CEA Description (SI): Toluene  
CEA Case Track #: 9450  
CEA Duration: 10.00  
Intermediate Durations: No

Facility ID: 12297  
Date Established (SI): 10/27/2014  
Date Closed/Lifted (SI): Not reported  
PI Number: 007794  
PI Name: EXXON SERVICE STATION 3-0093  
CEA Description (SI): Toluene  
CEA Case Track #: Not reported  
CEA Duration: 10.00  
Intermediate Durations: No

Facility ID: 12297  
Date Established (SI): 10/27/2014  
Date Closed/Lifted (SI): Not reported  
PI Number: 007794  
PI Name: EXXON SERVICE STATION 3-0093  
CEA Description (SI): Xylenes (total)  
CEA Case Track #: 9450  
CEA Duration: 10.00  
Intermediate Durations: No

Facility ID: 12297  
Date Established (SI): 10/27/2014  
Date Closed/Lifted (SI): Not reported  
PI Number: 007794  
PI Name: EXXON SERVICE STATION 3-0093  
CEA Description (SI): Xylenes (total)  
CEA Case Track #: Not reported  
CEA Duration: 10.00  
Intermediate Durations: No

**BROWNFIELDS:**

Name: EXXON SERVICE STATION 3-0093  
Address: 370 PATERSON AVE  
City, State, Zip: EAST RUTHERFORD BOROUGH, EAST RUTHERFORD BOROUGH 07073  
Price: Not reported



Map ID  
Direction  
Distance  
Elevation

MAP FINDINGS

Site

Database(s)

EDR ID Number  
EPA ID Number

**EXXON SERVICE STATION 3-0093 (Continued)**

**U000371649**

Assessed Value:	Not reported
Property Size:	Unknown
Annual Taxes:	Not reported
Representative Address:	Not reported
Representative City/State/Zip:	Not reported
Submitter Name:	Not reported
Submitter Address1:	Not reported
Submitter Address2:	Not reported
Submitter City:	Not reported
Submitter State:	Not reported
Submitter Zip:	Not reported
Submitter Email:	Not reported
Submitter Phone:	Not reported
Transaction Type:	Not reported
Transfer Type:	Not reported
Site Number:	3960
X Coordinate:	602762
Y Coordinate:	730470
Coord:	602762:730470
AutolD:	Not reported
Ownership Type:	unknown
Ownership:	DEP Case
PStatus:	DEP Case
PI Number:	007794
Owner Name:	Not reported
Owner Address + Owner Street:	Not reported
Owner City:	Not reported
Owner State:	Not reported
Owner Zip Code:	Not reported
Owner County:	Not reported
Owner Phone:	9999999999
Owner Fax:	9999999999
Owner Email:	Not reported
Owner Organization:	Not reported
Authorized Representative:	Not reported
Auth Rep Relation to Owner:	Not reported
Municipal Contact Name:	Not reported
Municipal Contact Street:	Not reported
Municipal Contact City:	Not reported
Municipal Contact State:	Not reported
Municipal Contact Zip Code:	Not reported
Municipal Contact Phone:	9999999999
Municipal Contact Fax:	9999999999
Municipal Contact Email:	Not reported
Department:	Not reported
Municipal Contact Title:	Not reported
Contact Relation to Owner:	Not reported
Current Zoning:	Not reported
Proposed Zoning:	Not reported
Copy of Title Insurance:	Not reported
Block:	44
Lot:	1
Development Plan Completed:	Unknown
Market Study Completed:	Unknown
Current Activity:	Not reported
Current Operations:	Not reported
Prior Operations:	Not reported

Map ID  
Direction  
Distance  
Elevation

MAP FINDINGS

Site

Database(s)

EDR ID Number  
EPA ID Number

**EXXON SERVICE STATION 3-0093 (Continued)**

**U000371649**

Deed Restrictions:	Unknown
Easements:	Unknown
Buildings:	Not reported
Condition of Buildings:	Not reported
Square Footage:	Not reported
Total Buildable Space:	Not reported
Lease Price:	Not reported
Tax Certificate:	Unknown
Tax Lien:	Unknown
Other Liens/Judgements:	No
Traffic Study:	Unknown
Road Access:	Not reported
Waterfront Access:	Unknown
Airport Access:	Unknown
Public Transportation Access:	Unknown
Major Highway Name:	Not reported
Major Highway Interchange:	Not reported
Major Highway Miles Away:	Not reported
Local Highway Name:	Not reported
Local Highway Interchange:	Not reported
Local Highway Miles Away:	Not reported
Rail Type:	Not reported
Rail Name:	Not reported
Rail Station:	Not reported
Rail Miles Away:	Not reported
Public Water:	Unknown
Electric:	Unknown
Gas:	Unknown
Public Sewer:	Unknown
Telephone:	Unknown
Cable:	Unknown
Fiber Optics:	Unknown
Wetlands:	No
Sensitive Ecosystems/Habitats:	No
Endangered Species:	No
Historic/Archeological Site:	No
100 Year Flood Plain:	No
500 Year Flood Plain:	No
Environmental Report Copies:	Yes
List Containing Site:	Not reported
Preliminary Assessment:	No
Site Investigation:	No
Remedial Investigation:	No
Remedial Action Workplan:	No
Voluntary Cleanup Program:	No
Environmental Litigation:	No
Remediation In Progress:	Yes
Remediation Estimated Complete Date:	Not reported
Regulatory sign-off:	No
Regulatory Sign-Off Description:	Not reported
Other Incentives:	No
Low Interest Rates:	No
HDSRF Grants:	No
TIF:	No
HDSRF Loans:	No
USA Loans:	No
USA Grants:	No

Map ID  
Direction  
Distance  
Elevation

MAP FINDINGS

Site

Database(s)

EDR ID Number  
EPA ID Number

**EXXON SERVICE STATION 3-0093 (Continued)**

**U000371649**

Designated Redevelopment Area: No  
Environmental Opportunity Zone: No  
Tax Rebate or Abatement: No  
Empowerment Zone (Federal): No  
Urban Coordinating Council Neighborhood: No  
Enterprise Community (Federal): No  
Urban Enterprise Zone: No  
Additional Comments: 1) Assigned to Program,4/27/1995 2) C2: Formal Design - Known Source  
or Release with GW Contamination established 3/30/1992  
County\_int\_FK: 2  
Municipality\_int\_FK: 34  
Planning Area Designation: Planning Area 1  
Authorized Representative Email: Not reported  
Authorized Representative Phone: 9999999999  
General Comments: Not reported

**AIRS:**

Name: EXXON CO USA-EXXON SERVICE STATION #3-0093  
Address: 370 PATERSON AVE  
City,State,Zip: EAST RUTHERFORD, NJ 07073  
Emission Year: Not reported  
Facility Number: 01720  
NAICS Code: Not reported  
Pollutant Name: Not reported  
Tons/Year lbs/Year For Taps 1000 Tons/Year For CO2: Not reported  
Tons/Season (5/1-9/30): Not reported  
Lbs/Day Peak Ozone Season (6/1-8/31): Not reported  
Lbs/Day Co-season (12/1-2/31): Not reported  
Permit of Emission: PERMIT  
X Coordinate: 602762  
Y Coordinate: 730470  
Coordinate Units: NJ State Plane (NAD83) - USFEET  
Coordinate Type: GPS  
Active Number: PCP960001  
Active Type Description: Construction of New Source  
Document Status: Terminated  
Expiration Date: 05/04/2003  
Active Flag: N  
NAICS Description: Not reported  
TPY of Fugitive Emissions: Not reported  
TPY of Non-Fugitive Emissions: Not reported  
Ozone Season Non-Fugitives: Not reported  
Ozone Season Fugitive: Not reported  
May Sep Fugitive QTY: Not reported  
May Sep Total QTY: Not reported

Name: GASLAND  
Address: 370 PATERSON AVE  
City,State,Zip: EAST RUTHERFORD, NJ 07073  
Emission Year: Not reported  
Facility Number: A5992  
NAICS Code: Not reported  
Pollutant Name: Not reported  
Tons/Year lbs/Year For Taps 1000 Tons/Year For CO2: Not reported  
Tons/Season (5/1-9/30): Not reported  
Lbs/Day Peak Ozone Season (6/1-8/31): Not reported  
Lbs/Day Co-season (12/1-2/31): Not reported

Map ID  
Direction  
Distance  
Elevation

MAP FINDINGS

Site

Database(s)

EDR ID Number  
EPA ID Number

**EXXON SERVICE STATION 3-0093 (Continued)**

**U000371649**

Permit of Emission: PERMIT  
X Coordinate: 602762  
Y Coordinate: 730470  
Coordinate Units: NJ State Plane (NAD83) - USFEET  
Coordinate Type: GPS  
Active Number: GEN120001  
Active Type Description: (GP-004) Gasoline Dispensing  
Document Status: Auto-Killed  
Expiration Date: 03/20/2017  
Active Flag: Y  
NAICS Description: Not reported  
TPY of Fugitive Emissions: Not reported  
TPY of Non-Fugitive Emissions: Not reported  
Ozone Season Non-Fugitives: Not reported  
Ozone Season Fugitive: Not reported  
May Sep Fugitive QTY: Not reported  
May Sep Total QTY: Not reported

Name: GASLAND SERVICE STATION  
Address: 370 PATERSON AVE  
City,State,Zip: EAST RUTHERFORD, NJ 07070  
Emission Year: Not reported  
Facility Number: B0358  
NAICS Code: Not reported  
Pollutant Name: Not reported  
Tons/Year lbs/Year For Taps 1000 Tons/Year For CO2: Not reported  
Tons/Season (5/1-9/30): Not reported  
Lbs/Day Peak Ozone Season (6/1-8/31): Not reported  
Lbs/Day Co-season (12/1-2/31): Not reported  
Permit of Emission: PERMIT  
X Coordinate: 602762  
Y Coordinate: 730470  
Coordinate Units: NJ State Plane (NAD83) - USFEET  
Coordinate Type: GPS  
Active Number: PCP960002  
Active Type Description: Construction of New Source  
Document Status: Terminated  
Expiration Date: 10/30/2011  
Active Flag: N  
NAICS Description: Not reported  
TPY of Fugitive Emissions: Not reported  
TPY of Non-Fugitive Emissions: Not reported  
Ozone Season Non-Fugitives: Not reported  
Ozone Season Fugitive: Not reported  
May Sep Fugitive QTY: Not reported  
May Sep Total QTY: Not reported

Name: GASLAND SERVICE STATION  
Address: 370 PATERSON AVE  
City,State,Zip: EAST RUTHERFORD, NJ 07070  
Emission Year: Not reported  
Facility Number: B0358  
NAICS Code: Not reported  
Pollutant Name: Not reported  
Tons/Year lbs/Year For Taps 1000 Tons/Year For CO2: Not reported  
Tons/Season (5/1-9/30): Not reported  
Lbs/Day Peak Ozone Season (6/1-8/31): Not reported

Map ID  
Direction  
Distance  
Elevation

MAP FINDINGS

Site

Database(s)

EDR ID Number  
EPA ID Number

**EXXON SERVICE STATION 3-0093 (Continued)**

**U000371649**

Lbs/Day Co-season (12/1-2/31):	Not reported
Permit of Emission:	PERMIT
X Coordinate:	602762
Y Coordinate:	730470
Coordinate Units:	NJ State Plane (NAD83) - USFEET
Coordinate Type:	GPS
Active Number:	PCP960001
Active Type Description:	Construction of New Source
Document Status:	Terminated
Expiration Date:	04/21/2009
Active Flag:	N
NAICS Description:	Not reported
TPY of Fugitive Emissions:	Not reported
TPY of Non-Fugitive Emissions:	Not reported
Ozone Season Non-Fugitives:	Not reported
Ozone Season Fugitive:	Not reported
May Sep Fugitive QTY:	Not reported
May Sep Total QTY:	Not reported
Name:	GASLAND
Address:	370 PATERSON AVE
City,State,Zip:	EAST RUTHERFORD, NJ 07073
Emission Year:	Not reported
Facility Number:	A5992
NAICS Code:	Not reported
Pollutant Name:	Not reported
Tons/Year lbs/Year For Taps 1000 Tons/Year For CO2:	Not reported
Tons/Season (5/1-9/30):	Not reported
Lbs/Day Peak Ozone Season (6/1-8/31):	Not reported
Lbs/Day Co-season (12/1-2/31):	Not reported
Permit of Emission:	PERMIT
X Coordinate:	602762
Y Coordinate:	730470
Coordinate Units:	NJ State Plane (NAD83) - USFEET
Coordinate Type:	GPS
Active Number:	GEN170001
Active Type Description:	(GP-004A) Fuel Dispensing Facility
Document Status:	Approved
Expiration Date:	03/21/2022
Active Flag:	Y
NAICS Description:	Not reported
TPY of Fugitive Emissions:	Not reported
TPY of Non-Fugitive Emissions:	Not reported
Ozone Season Non-Fugitives:	Not reported
Ozone Season Fugitive:	Not reported
May Sep Fugitive QTY:	Not reported
May Sep Total QTY:	Not reported

MAP FINDINGS

Map ID  
 Direction  
 Distance  
 Elevation

Site

Database(s)

EDR ID Number  
 EPA ID Number

**293**  
**NE**  
**1/2-1**  
**0.764 mi.**  
**4034 ft.**

**19 HACKENSACK STREET**  
**19 HACKENSACK ST**  
**EAST RUTHERFORD BORO, NJ**

**NJ SHWS** **S110682200**  
**NJ Release** **N/A**

**Relative:**  
**Higher**  
**Actual:**  
**81 ft.**

SHWS:  
 Name: 19 HACKENSACK STREET  
 Address: 19 HACKENSACK ST  
 City,State,Zip: EAST RUTHERFORD BORO, NJ  
 Site ID: 441301  
 Status: Closed  
 Home Owner: Yes  
 PI Number: 554774

Detail As Of April 2012:  
 X Coord Site: Not reported  
 X Coord PI: Not reported  
 Y Coord Site: Not reported  
 Y Coord PI: Not reported

NJ Release:  
 Name: Not reported  
 Address: 19 HACKENSACK ST  
 City,State,Zip: EAST RUTHERFORD BORO, NJ 07073  
 Facility Type: Residential  
 Facility Phone: Not reported  
 Incident Date: 01/05/2011  
 Incident Time: Not reported  
 Trenton Dispatch Log Number: 375698  
 Case Number: 11-01-05-1225-41  
 Date Received: 01/05/2011  
 Nature of Incident: Not reported  
 Operator: Not reported  
 Incident Type: Underground Storage Tank  
 Incident Location: RESID  
 Location: Not reported  
 Other Location: Not reported  
 Contact Name: Not reported  
 Caller Name: Not reported  
 Caller Title: Not reported  
 Caller Address: Not reported  
 Caller City,St,Zip: Not reported  
 Caller Telephone: Not reported  
 Substance(s): Not reported  
 Substance Type: Not reported  
 Substance Identity: Not reported  
 CAS Number: Not reported  
 A310 Letter: Not reported  
 TCPA Chemical: Not reported  
 Hazrds Material: Not reported  
 COMU: Not reported  
 Ref. Code: Not reported  
 Amt Released: Not reported  
 Contained: Not reported  
 Release Type: Not reported  
 Release VE: Not reported  
 Injuries: No  
 Public Exposure: No

Map ID  
Direction  
Distance  
Elevation

MAP FINDINGS

Site

Database(s)

EDR ID Number  
EPA ID Number

19 HACKENSACK STREET (Continued)

S110682200

Facility Evacuation:	No
Police at Scene:	No
Firemen at Scene:	No
Contamination of:	Not reported
Receiving Water:	Not reported
Status at Spill:	Not reported
NJ Spill Date:	Not reported
NJ Spill Time:	Not reported
NJ Spill Name:	Not reported
NJ Spill Title:	Not reported
NJ Spill Phone:	Not reported
Other Date:	Not reported
Other Time:	Not reported
Other Name:	Not reported
Other Title:	Not reported
Other Telephone:	Not reported
Public Evacuation:	No
Assistance Requested:	Not reported
Wind Direction/Speed:	Not reported
Local Municipality Notified:	Not reported
Local Municipality Name:	Not reported
Local Municipality Title:	Not reported
Local Municipality Telephone:	Not reported
Local Municipality Date:	Not reported
Local Municipality Time:	Not reported
Incident Description:	Not reported
Incident Name:	Not reported
Incident Referred To:	Not reported
Incident Region:	Not reported
Incident Telephone:	Not reported
Incident Date:	Not reported
Incident time:	Not reported
Incident ITM:	Not reported
Comments:	Not reported
Date A310 Letter Printed:	Not reported
Date Local Authority Was Notified:	Not reported
Date Updated:	Not reported
Date Report Faxed to Local Authority:	Not reported
Local Authority Notification Date:	Not reported
Rep Receive Date:	01/05/2011
Reporter Type:	Other
Reporter Name:	REDACTED
Reporter Title:	REDACTED
Reporter Org:	REDACTED
Reporter Address:	Not reported
Reporter City,St,Zip:	Not reported
Reporter County:	Not reported
Incident Status:	Terminated
Incident Category Source:	Other
Incident Source Name:	JUDY MARINZULICH
Incident Source Address:	19 HACKENSACK ST
Incident Source Address 2:	Not reported
Incident Source City,St,Zip:	East Rutherford Boro, NJ 07073
Incident Source County:	Bergen
DEP Requested:	No
Confidential:	Not reported
Notify Type:	Not reported

Map ID  
Direction  
Distance  
Elevation

MAP FINDINGS

Site

Database(s)

EDR ID Number  
EPA ID Number

19 HACKENSACK STREET (Continued)

S110682200

Road Closed: Not reported  
Direction: Not reported  
Responsible Party: Not reported  
Responsible Party Name: Not reported  
Responsible Party Contact: Not reported  
Responsible Party Title: Not reported  
Responsible Party Phone: Not reported  
Responsible Party Street: Not reported  
Responsible Party County: Not reported  
Responsible Party City,St,Zip: Not reported  
Memo. Of Understanding: Not reported  
Drill/trng Exercise: Not reported  
Hazardous: Not reported

294  
North  
1/2-1  
0.766 mi.  
4044 ft.

55 MOZART STREET  
55 MOZART ST  
EAST RUTHERFORD BORO, NJ

NJ SHWS S109369988  
NJ Release N/A

Relative:  
Higher  
Actual:  
68 ft.

SHWS:  
Name: 55 MOZART STREET  
Address: 55 MOZART ST  
City,State,Zip: EAST RUTHERFORD BORO, NJ  
Site ID: 391955  
Status: Closed  
Home Owner: Yes  
PI Number: 490250

Detail As Of April 2012:

X Coord Site: Not reported  
X Coord PI: Not reported  
Y Coord Site: Not reported  
Y Coord PI: Not reported

NJ Release:

Name: Not reported  
Address: 55 MOZART ST  
City,State,Zip: EAST RUTHERFORD BORO, NJ 07073  
Facility Type: Residential  
Facility Phone: Not reported  
Incident Date: 10/17/2008  
Incident Time: Not reported  
Trenton Dispatch Log Number: 292996  
Case Number: 08-10-20-1000-30  
Date Received: 10/20/2008  
Nature of Incident: Not reported  
Operator: Not reported  
Incident Type: Underground Storage Tank  
Incident Location: RESIDENCE  
Location: Not reported  
Other Location: Not reported  
Contact Name: Not reported  
Caller Name: Not reported  
Caller Title: Not reported  
Caller Address: Not reported  
Caller City,St,Zip: Not reported  
Caller Telephone: Not reported



Map ID  
Direction  
Distance  
Elevation

MAP FINDINGS

Site

Database(s)

EDR ID Number  
EPA ID Number

55 MOZART STREET (Continued)

S109369988

Substance(s):	Not reported
Substance Type:	Not reported
Substance Identity:	Not reported
CAS Number:	Not reported
A310 Letter:	Not reported
TCPA Chemical:	Not reported
Hazrds Material:	Not reported
COMU:	Not reported
Ref. Code:	Not reported
Amt Released:	Not reported
Contained:	Not reported
Release Type:	Not reported
Release VE:	Not reported
Injuries:	No
Public Exposure:	No
Facility Evacuation:	No
Police at Scene:	No
Firemen at Scene:	No
Contamination of:	Not reported
Receiving Water:	Not reported
Status at Spill:	Not reported
NJ Spill Date:	Not reported
NJ Spill Time:	Not reported
NJ Spill Name:	Not reported
NJ Spill Title:	Not reported
NJ Spill Phone:	Not reported
Other Date:	Not reported
Other Time:	Not reported
Other Name:	Not reported
Other Title:	Not reported
Other Telephone:	Not reported
Public Evacuation:	No
Assistance Requested:	Not reported
Wind Direction/Speed:	Not reported
Local Municipality Notified:	Not reported
Local Municipality Name:	Not reported
Local Municipality Title:	Not reported
Local Municipality Telephone:	Not reported
Local Municipality Date:	Not reported
Local Municipality Time:	Not reported
Incident Description:	Not reported
Incident Name:	Not reported
Incident Referred To:	Not reported
Incident Region:	Not reported
Incident Telephone:	Not reported
Incident Date:	Not reported
Incident time:	Not reported
Incident ITM:	Not reported
Comments:	Not reported
Date A310 Letter Printed:	Not reported
Date Local Authority Was Notified:	Not reported
Date Updated:	Not reported
Date Report Faxed to Local Authority:	Not reported
Local Authority Notification Date:	Not reported
Rep Receive Date:	10/20/2008
Reporter Type:	Other
Reporter Name:	REDACTED

Map ID  
 Direction  
 Distance  
 Elevation

MAP FINDINGS

Site

Database(s)

EDR ID Number  
 EPA ID Number

**55 MOZART STREET (Continued)**

**S109369988**

Reporter Title: REDACTED  
 Reporter Org: REDATED  
 Reporter Address: Not reported  
 Reporter City,St,Zip: Not reported  
 Reporter County: Not reported  
 Incident Status: Terminated  
 Incident Category Source: Other  
 Incident Source Name: HARRY VLAVIANOS  
 Incident Source Address: 55 MOZART ST  
 Incident Source Address 2: Not reported  
 Incident Source City,St,Zip: East Rutherford Boro, NJ 07073  
 Incident Source County: Bergen  
 DEP Requested: No  
 Confidential: Not reported  
 Notify Type: Not reported  
 Road Closed: No  
 Direction: Not reported  
 Responsible Party: Not reported  
 Responsible Party Name: Not reported  
 Responsible Party Contact: Not reported  
 Responsible Party Title: Not reported  
 Responsible Party Phone: Not reported  
 Responsible Party Street: Not reported  
 Responsible Party County: Not reported  
 Responsible Party City,St,Zip: Not reported  
 Memo. Of Understanding: Not reported  
 Drill/trng Exercise: Not reported  
 Hazardous: Not reported

**295**  
**SSW**  
**1/2-1**  
**0.770 mi.**  
**4065 ft.**

**340 ORIENT WAY**  
**340 ORIENT WAY**  
**RUTHERFORD, NJ 07070**

**NJ SHWS S121178424**  
**NJ NJEMS N/A**  
**NJ Release**

**Relative:**  
**Higher**  
**Actual:**  
**79 ft.**

SHWS:  
 Name: 340 ORIENT WAY  
 Address: 340 ORIENT WAY  
 City,State,Zip: RUTHERFORD BORO, NJ  
 Site ID: 604193  
 Status: Closed  
 Home Owner: Yes  
 PI Number: 759963

Detail As Of April 2012:  
 X Coord Site: Not reported  
 X Coord PI: Not reported  
 Y Coord Site: Not reported  
 Y Coord PI: Not reported

NJEMS:  
 Name: 340 ORIENT WAY  
 Address: 340 ORIENT WAY  
 City,State,Zip: RUTHERFORD, NJ 07070  
 Site Id: 604193  
 Municipality: RUTHERFORD BORO  
 Municipality Name From Spatial Overlay: RUTHERFORD BORO  
 GNIS Civil Code For Municipality: 885383

Map ID  
Direction  
Distance  
Elevation

MAP FINDINGS

Site

Database(s)

EDR ID Number  
EPA ID Number

**340 ORIENT WAY (Continued)**

**S121178424**

Municipal Code (NJ-1040): 0256  
X Coord: 600675.79687499604  
Y Coord: 722554.0606249941  
Coord System: NJ STATE PLANE (NAD83) - USFEET  
Coord Type: Exact Address Match  
Coord Orign: DEP-SRP-GIS  
State Standard Numeric Code From Spatial Overlay: 0256  
Unique Feature Number For Municipality From Spatial Overlay: 3400365280  
Eleven Digit Hydrologic Unit Code From Spatial Overlay): 02030103180  
Fourteen Digit Hydrologic Unit Code From Spatial Overlay: 02030103180070  
Watershed Management Area Number From Spatial Overlay: 05  
Watershed Management Area Name From Spatial Overlay: Hackensack, Hudson, and Pascack  
Water Region Code From Spatial Overlay: 1  
Water Region Name From Spatial Overlay: Northeast  
Sub Watershed Name From Overlay: Berrys Creek (below Paterson Ave)  
Watershed Name From Spatial Overlay: Hackensack R (below/incl Hirshfeld Bk)

**NJ Release:**

Name: Not reported  
Address: 340 ORIENT WAY  
City,State,Zip: RUTHERFORD BORO, NJ 07070  
Facility Type: Residential  
Facility Phone: Not reported  
Incident Date: 05/16/2017  
Incident Time: Not reported  
Trenton Dispatch Log Number: 639700  
Case Number: 17-05-16-1211-01  
Date Received: 05/16/2017  
Nature of Incident: Not reported  
Operator: Not reported  
Incident Type: Underground Storage Tank  
Incident Location: RESIDENCE AT  
Location: Not reported  
Other Location: Not reported  
Contact Name: OWNER  
Caller Name: Not reported  
Caller Title: Not reported  
Caller Address: Not reported  
Caller City,St,Zip: Not reported  
Caller Telephone: Not reported  
Substance(s): Not reported  
Substance Type: Not reported  
Substance Identity: Not reported  
CAS Number: Not reported  
A310 Letter: Not reported  
TCPA Chemical: Not reported  
Hazrds Material: Not reported  
COMU: Not reported  
Ref. Code: Not reported  
Amt Released: Not reported  
Contained: Not reported  
Release Type: Not reported  
Release VE: Not reported  
Injuries: No  
Public Exposure: No  
Facility Evacuation: No  
Police at Scene: No

Map ID  
Direction  
Distance  
Elevation

MAP FINDINGS

Site

Database(s)

EDR ID Number  
EPA ID Number

**340 ORIENT WAY (Continued)**

**S121178424**

Firemen at Scene:	No
Contamination of:	Not reported
Receiving Water:	Not reported
Status at Spill:	Not reported
NJ Spill Date:	Not reported
NJ Spill Time:	Not reported
NJ Spill Name:	Not reported
NJ Spill Title:	Not reported
NJ Spill Phone:	Not reported
Other Date:	Not reported
Other Time:	Not reported
Other Name:	Not reported
Other Title:	Not reported
Other Telephone:	Not reported
Public Evacuation:	No
Assistance Requested:	Not reported
Wind Direction/Speed:	Not reported
Local Municipality Notified:	Not reported
Local Municipality Name:	Not reported
Local Municipality Title:	Not reported
Local Municipality Telephone:	Not reported
Local Municipality Date:	Not reported
Local Municipality Time:	Not reported
Incident Description:	Not reported
Incident Name:	Not reported
Incident Referred To:	Not reported
Incident Region:	Not reported
Incident Telephone:	Not reported
Incident Date:	Not reported
Incident time:	Not reported
Incident ITM:	Not reported
Comments:	Not reported
Date A310 Letter Printed:	Not reported
Date Local Authority Was Notified:	Not reported
Date Updated:	Not reported
Date Report Faxed to Local Authority:	Not reported
Local Authority Notification Date:	Not reported
Rep Receive Date:	05/16/2017
Reporter Type:	Other
Reporter Name:	REDACTED
Reporter Title:	REDACTED
Reporter Org:	REDACTED
Reporter Address:	Not reported
Reporter City,St,Zip:	Not reported
Reporter County:	Not reported
Incident Status:	Terminated
Incident Category Source:	Other
Incident Source Name:	ANDREY NOWIK
Incident Source Address:	340 ORIENT WAY
Incident Source Address 2:	Not reported
Incident Source City,St,Zip:	Rutherford Boro, NJ 07070
Incident Source County:	Bergen
DEP Requested:	No
Confidential:	Not reported
Notify Type:	Not reported
Road Closed:	Not reported
Direction:	Not reported

Map ID  
 Direction  
 Distance  
 Elevation

MAP FINDINGS

Site

Database(s)

EDR ID Number  
 EPA ID Number

**340 ORIENT WAY (Continued)**

**S121178424**

Responsible Party:	Not reported
Responsible Party Name:	Not reported
Responsible Party Contact:	Not reported
Responsible Party Title:	Not reported
Responsible Party Phone:	Not reported
Responsible Party Street:	Not reported
Responsible Party County:	Not reported
Responsible Party City,St,Zip:	Not reported
Memo. Of Understanding:	Not reported
Drill/trng Exercise:	Not reported
Hazardous:	Not reported

**296  
 NE  
 1/2-1  
 0.770 mi.  
 4066 ft.**

**29 JANE STREET  
 29 JANE ST  
 EAST RUTHERFORD, NJ 07073**

**NJ SHWS S118966737  
 NJ NJEMS N/A  
 NJ Release**

**Relative:  
 Lower**

SHWS:	
Name:	29 JANE STREET
Address:	29 JANE ST
City,State,Zip:	EAST RUTHERFORD BORO, NJ
Site ID:	593508
Status:	Closed
Home Owner:	Yes
PI Number:	745504

**Actual:  
 30 ft.**

Detail As Of April 2012:

X Coord Site:	Not reported
X Coord PI:	Not reported
Y Coord Site:	Not reported
Y Coord PI:	Not reported

NJEMS:	
Name:	29 JANE STREET
Address:	29 JANE ST
City,State,Zip:	EAST RUTHERFORD, NJ 07073
Site Id:	593508
Municipality:	EAST RUTHERFORD BORO
Municipality Name From Spatial Overlay:	EAST RUTHERFORD BORO
GNIS Civil Code For Municipality:	885201
Municipal Code (NJ-1040):	0212
X Coord:	605197
Y Coord:	728848
Coord System:	NJ STATE PLANE (NAD83) - USFEET
Coord Type:	Exact Address Match
Coord Orign:	DEP-GIS
State Standard Numeric Code From Spatial Overlay:	0212
Unique Feature Number For Municipality From Spatial Overlay:	3400319510
Eleven Digit Hydrologic Unit Code From Spatial Overlay):	02030103180
Fourteen Digit Hydrologic Unit Code From Spatial Overlay:	02030103180070
Watershed Management Area Number From Spatial Overlay:	05
Watershed Management Area Name From Spatial Overlay:	Hackensack, Hudson, and Pascack
Water Region Code From Spatial Overlay:	1
Water Region Name From Spatial Overlay:	Northeast
Sub Watershed Name From Overlay:	Berrys Creek (below Paterson Ave)
Watershed Name From Spatial Overlay:	Hackensack R (below/incl Hirshfeld Bk)

Map ID  
Direction  
Distance  
Elevation

MAP FINDINGS

Site

Database(s)

EDR ID Number  
EPA ID Number

**29 JANE STREET (Continued)**

**S118966737**

NJ Release:  
Name: Not reported  
Address: 29 JANE ST  
City,State,Zip: EAST RUTHERFORD BORO, NJ 07073  
Facility Type: Residential  
Facility Phone: Not reported  
Incident Date: 10/11/2016  
Incident Time: Not reported  
Trenton Dispatch Log Number: 618978  
Case Number: 16-10-11-1352-18  
Date Received: 10/11/2016  
Nature of Incident: Not reported  
Operator: Not reported  
Incident Type: Underground Storage Tank  
Incident Location: RESIDENTIAL  
Location: Not reported  
Other Location: Not reported  
Contact Name: Not reported  
Caller Name: Not reported  
Caller Title: Not reported  
Caller Address: Not reported  
Caller City,St,Zip: Not reported  
Caller Telephone: Not reported  
Substance(s): Not reported  
Substance Type: Not reported  
Substance Identity: Not reported  
CAS Number: Not reported  
A310 Letter: Not reported  
TCPA Chemical: Not reported  
Hazrds Material: Not reported  
COMU: Not reported  
Ref. Code: Not reported  
Amt Released: Not reported  
Contained: Not reported  
Release Type: Not reported  
Release VE: Not reported  
Injuries: No  
Public Exposure: No  
Facility Evacuation: No  
Police at Scene: No  
Firemen at Scene: No  
Contamination of: Not reported  
Receiving Water: Not reported  
Status at Spill: Not reported  
NJ Spill Date: Not reported  
NJ Spill Time: Not reported  
NJ Spill Name: Not reported  
NJ Spill Title: Not reported  
NJ Spill Phone: Not reported  
Other Date: Not reported  
Other Time: Not reported  
Other Name: Not reported  
Other Title: Not reported  
Other Telephone: Not reported  
Public Evacuation: No  
Assistance Requested: Not reported  
Wind Direction/Speed: Not reported

Map ID  
Direction  
Distance  
Elevation

MAP FINDINGS

Site

Database(s)

EDR ID Number  
EPA ID Number

**29 JANE STREET (Continued)**

**S118966737**

Local Municipality Notified:	Not reported
Local Municipality Name:	Not reported
Local Municipality Title:	Not reported
Local Municipality Telephone:	Not reported
Local Municipality Date:	Not reported
Local Municipality Time:	Not reported
Incident Description:	Not reported
Incident Name:	Not reported
Incident Referred To:	Not reported
Incident Region:	Not reported
Incident Telephone:	Not reported
Incident Date:	Not reported
Incident time:	Not reported
Incident ITM:	Not reported
Comments:	Not reported
Date A310 Letter Printed:	Not reported
Date Local Authority Was Notified:	Not reported
Date Updated:	Not reported
Date Report Faxed to Local Authority:	Not reported
Local Authority Notification Date:	Not reported
Rep Receive Date:	10/11/2016
Reporter Type:	Other
Reporter Name:	REDACTED
Reporter Title:	REDACTED
Reporter Org:	REDACTED
Reporter Address:	Not reported
Reporter City,St,Zip:	Not reported
Reporter County:	Not reported
Incident Status:	Terminated
Incident Category Source:	Other
Incident Source Name:	STEPHEN MCEVILY
Incident Source Address:	29 JANE ST
Incident Source Address 2:	Not reported
Incident Source City,St,Zip:	East Rutherford Boro, NJ 07073
Incident Source County:	Bergen
DEP Requested:	No
Confidential:	Not reported
Notify Type:	Not reported
Road Closed:	Not reported
Direction:	Not reported
Responsible Party:	Not reported
Responsible Party Name:	Not reported
Responsible Party Contact:	Not reported
Responsible Party Title:	Not reported
Responsible Party Phone:	Not reported
Responsible Party Street:	Not reported
Responsible Party County:	Not reported
Responsible Party City,St,Zip:	Not reported
Memo. Of Understanding:	Not reported
Drill/trng Exercise:	Not reported
Hazardous:	Not reported

Map ID  
Direction  
Distance  
Elevation

MAP FINDINGS

Site

Database(s)

EDR ID Number  
EPA ID Number

**AU297**  
**SE**  
**1/2-1**  
**0.774 mi.**  
**4089 ft.**  
**Site 1 of 2 in cluster AU**

**SEMS-ARCHIVE**  
**CORRACTS**  
**RCRA-TSDF**  
**RCRA NonGen / NLR**  
**NY MANIFEST**  
**1015735457**  
**NJD095171948**

**Relative:**  
**Lower**  
**Actual:**  
**3 ft.**

SEMS Archive:  
Site ID: 0203211  
EPA ID: NJD095171948  
Name: UNITED STATES PRINTING INK  
Address: 343 MURRY HILL PARKWAY  
Address 2: Not reported  
City,State,Zip: EAST RUTHERFORD, NJ 07073  
Cong District: 09  
FIPS Code: 34003  
FF: N  
NPL: Not on the NPL  
Non NPL Status: NFRAP-Site does not qualify for the NPL based on existing information

SEMS Archive Detail:

Region: 02  
Site ID: 0203211  
EPA ID: NJD095171948  
Site Name: UNITED STATES PRINTING INK  
NPL: N  
FF: N  
OU: 00  
Action Code: VS  
Action Name: ARCH SITE  
SEQ: 1  
Start Date: Not reported  
Finish Date: 1999-04-29 04:00:00  
Qual: Not reported  
Current Action Lead: EPA Perf In-Hse

Region: 02  
Site ID: 0203211  
EPA ID: NJD095171948  
Site Name: UNITED STATES PRINTING INK  
NPL: N  
FF: N  
OU: 00  
Action Code: PA  
Action Name: PA  
SEQ: 1  
Start Date: Not reported  
Finish Date: 1990-03-30 05:00:00  
Qual: N  
Current Action Lead: EPA Perf

Region: 02  
Site ID: 0203211  
EPA ID: NJD095171948  
Site Name: UNITED STATES PRINTING INK  
NPL: N  
FF: N  
OU: 00  
Action Code: DS  
Action Name: DISCVRY  
SEQ: 1



Map ID  
Direction  
Distance  
Elevation

MAP FINDINGS

Site

Database(s)

EDR ID Number  
EPA ID Number

**UNITED STATES PRINTING INK (Continued)**

**1015735457**

Start Date: 1989-10-01 04:00:00  
Finish Date: 1989-10-01 04:00:00  
Qual: Not reported  
Current Action Lead: EPA Perf

**CORRACTS:**

Region: 02  
Name: US INK A DIV OF SUN CHEMICAL  
Address: 343 MURRAY HILL PKWY  
Address 2: Not reported  
City,State,Zip: EAST RUTHERFORD, NJ 07073  
EPA ID: NJD095171948  
Area Name: SITEWIDE  
Corrective Action: CA050  
Actual Date: 1994-01-25 00:00:00.0  
NAICS Code 1: 221118  
NAICS Code 2: Not reported  
NAICS Code 3: Not reported  
NAICS Code 4: Not reported

**RCRA-TSDF:**

Date form received by agency: 2015-10-16 00:00:00.0  
Facility name: US INK A DIV OF SUN CHEMICAL  
Facility address: 343 MURRAY HILL PKWY  
EAST RUTHERFORD, NJ 07073  
EPA ID: NJD095171948  
Contact: EDWIN CADDELL, SR  
Contact address: 343 MURRAY HILL PKWY  
EAST RUTHERFORD, NJ 07073  
Contact country: US  
Contact telephone: 201-933-7100  
Contact email: Not reported  
EPA Region: 02  
Land type: Private  
Classification: TSDF  
Description: Handler is engaged in the treatment, storage or disposal of hazardous waste  
Classification: Non-Generator  
Description: Handler: Non-Generators do not presently generate hazardous waste

**Owner/Operator Summary:**

Owner/operator name: US INK A DIV OF SUN CHEMICAL  
Owner/operator address: 343 MURRAY HILL PKWY  
EAST RUTHERFORD, NJ 07073  
Owner/operator country: US  
Owner/operator telephone: 201-933-7100  
Owner/operator email: Not reported  
Owner/operator fax: Not reported  
Owner/operator extension: Not reported  
Legal status: Other  
Owner/Operator Type: Owner  
Owner/Op start date: 2009-10-30 00:00:00.  
Owner/Op end date: Not reported  
Owner/operator name: US INK A DIV OF SUN CHEMICAL

Map ID  
Direction  
Distance  
Elevation

MAP FINDINGS

Site

Database(s)

EDR ID Number  
EPA ID Number

**UNITED STATES PRINTING INK (Continued)**

**1015735457**

Owner/operator address: 343 MURRAY HILL PKWY  
EAST RUTHERFORD, NJ 07073  
Owner/operator country: US  
Owner/operator telephone: 201-933-7100  
Owner/operator email: Not reported  
Owner/operator fax: Not reported  
Owner/operator extension: Not reported  
Legal status: Private  
Owner/Operator Type: Operator  
Owner/Op start date: 2009-10-30 00:00:00.  
Owner/Op end date: Not reported

Handler Activities Summary:

U.S. importer of hazardous waste: No  
Mixed waste (haz. and radioactive): No  
Recycler of hazardous waste: No  
Transporter of hazardous waste: No  
Treater, storer or disposer of HW: No  
Underground injection activity: No  
On-site burner exemption: No  
Furnace exemption: No  
Used oil fuel burner: No  
Used oil processor: No  
User oil refiner: No  
Used oil fuel marketer to burner: No  
Used oil Specification marketer: No  
Used oil transfer facility: No  
Used oil transporter: No

Historical Generators:

Date form received by agency: 2007-01-01 00:00:00.0  
Site name: US INK A DIV OF SUN CHEMICAL  
Classification: Not a generator, verified  
  
Date form received by agency: 2006-01-01 00:00:00.0  
Site name: US INK A DIV OF SUN CHEMICAL  
Classification: Not a generator, verified  
  
Date form received by agency: 1997-06-23 00:00:00.0  
Site name: US INK A DIV OF SUN CHEMICAL  
Classification: Conditionally Exempt Small Quantity Generator  
  
Date form received by agency: 1996-05-17 00:00:00.0  
Site name: US INK CORPORATION  
Classification: Large Quantity Generator  
  
Date form received by agency: 1980-11-19 00:00:00.0  
Site name: US INK A DIV OF SUN CHEMICAL  
Classification: Not a generator, verified

Hazardous Waste Summary:

. Waste code: D000  
. Waste name: Not Defined  
  
. Waste code: D001

Map ID  
Direction  
Distance  
Elevation

MAP FINDINGS

Site

Database(s)

EDR ID Number  
EPA ID Number

**UNITED STATES PRINTING INK (Continued)**

**1015735457**

- . Waste name: IGNITABLE WASTE
- . Waste code: D003
- . Waste name: REACTIVE WASTE
- . Waste code: D005
- . Waste name: BARIUM
- . Waste code: D007
- . Waste name: CHROMIUM
- . Waste code: D008
- . Waste name: LEAD
- . Waste code: K086
- . Waste name: SOLVENT WASHES AND SLUDGES, CAUSTIC WASHES AND SLUDGES, OR WATER WASHES AND SLUDGES FROM CLEANING TUBS AND EQUIPMENT USED IN THE FORMULATION OF INK FROM PIGMENTS, DRIERS, SOAPS, AND STABILIZERS CONTAINING CHROMIUM AND LEAD.
- . Waste code: NONE
- . Waste name: None

**Corrective Action Summary:**

Event date: 1994-01-25 00:00:00.0  
Event: RFA COMPLETED

**Facility Has Received Notices of Violations:**

Regulation violated: Not reported  
Area of violation: Generators - General  
Date violation determined: 1989-05-05 00:00:00.0  
Date achieved compliance: 1989-05-22 00:00:00.0  
Violation lead agency: State  
Enforcement action: WRITTEN INFORMAL  
Enforcement action date: 1989-05-05 00:00:00.0  
Enf. disposition status: Not reported  
Enf. disp. status date: Not reported  
Enforcement lead agency: State  
Proposed penalty amount: Not reported  
Final penalty amount: Not reported  
Paid penalty amount: Not reported

Regulation violated: Not reported  
Area of violation: Generators - General  
Date violation determined: 1986-06-19 00:00:00.0  
Date achieved compliance: 1987-08-06 00:00:00.0  
Violation lead agency: State  
Enforcement action: FINAL 3008(A) COMPLIANCE ORDER  
Enforcement action date: 1987-07-07 00:00:00.0  
Enf. disposition status: Not reported  
Enf. disp. status date: Not reported  
Enforcement lead agency: State  
Proposed penalty amount: 1500  
Final penalty amount: 1500  
Paid penalty amount: Not reported

Map ID  
Direction  
Distance  
Elevation

MAP FINDINGS

Site

Database(s)

EDR ID Number  
EPA ID Number

**UNITED STATES PRINTING INK (Continued)**

**1015735457**

Regulation violated: Not reported  
Area of violation: Generators - General  
Date violation determined: 1986-06-19 00:00:00.0  
Date achieved compliance: 1988-05-06 00:00:00.0  
Violation lead agency: State  
Enforcement action: Not reported  
Enforcement action date: Not reported  
Enf. disposition status: Not reported  
Enf. disp. status date: Not reported  
Enforcement lead agency: Not reported  
Proposed penalty amount: Not reported  
Final penalty amount: Not reported  
Paid penalty amount: Not reported

Evaluation Action Summary:

Evaluation date: 2015-08-27 00:00:00.0  
Evaluation: COMPLIANCE EVALUATION INSPECTION ON-SITE  
Area of violation: Not reported  
Date achieved compliance: Not reported  
Evaluation lead agency: State

Evaluation date: 2010-12-09 00:00:00.0  
Evaluation: COMPLIANCE EVALUATION INSPECTION ON-SITE  
Area of violation: Not reported  
Date achieved compliance: Not reported  
Evaluation lead agency: State

Evaluation date: 1994-08-17 00:00:00.0  
Evaluation: CASE DEVELOPMENT INSPECTION  
Area of violation: Not reported  
Date achieved compliance: Not reported  
Evaluation lead agency: State

Evaluation date: 1989-05-05 00:00:00.0  
Evaluation: FOCUSED COMPLIANCE INSPECTION  
Area of violation: Not reported  
Date achieved compliance: Not reported  
Evaluation lead agency: State

Evaluation date: 1989-05-05 00:00:00.0  
Evaluation: COMPLIANCE SCHEDULE EVALUATION  
Area of violation: Not reported  
Date achieved compliance: Not reported  
Evaluation lead agency: State

Evaluation date: 1989-05-05 00:00:00.0  
Evaluation: COMPLIANCE EVALUATION INSPECTION ON-SITE  
Area of violation: Generators - General  
Date achieved compliance: 1989-05-22 00:00:00.0  
Evaluation lead agency: State

Evaluation date: 1988-03-08 00:00:00.0  
Evaluation: NON-FINANCIAL RECORD REVIEW  
Area of violation: Not reported  
Date achieved compliance: Not reported  
Evaluation lead agency: State

Map ID  
Direction  
Distance  
Elevation

MAP FINDINGS

Site

Database(s)

EDR ID Number  
EPA ID Number

**UNITED STATES PRINTING INK (Continued)**

**1015735457**

Evaluation date: 1986-06-19 00:00:00.0  
Evaluation: COMPLIANCE EVALUATION INSPECTION ON-SITE  
Area of violation: Generators - General  
Date achieved compliance: 1988-05-06 00:00:00.0  
Evaluation lead agency: State

Evaluation date: 1986-06-19 00:00:00.0  
Evaluation: COMPLIANCE EVALUATION INSPECTION ON-SITE  
Area of violation: Generators - General  
Date achieved compliance: 1987-08-06 00:00:00.0  
Evaluation lead agency: State

Evaluation date: 1986-03-05 00:00:00.0  
Evaluation: NON-FINANCIAL RECORD REVIEW  
Area of violation: Not reported  
Date achieved compliance: Not reported  
Evaluation lead agency: State

Evaluation date: 1986-01-17 00:00:00.0  
Evaluation: COMPLIANCE EVALUATION INSPECTION ON-SITE  
Area of violation: Not reported  
Date achieved compliance: Not reported  
Evaluation lead agency: EPA-Initiated Oversight/Observation/Training Actions

Evaluation date: 1985-02-11 00:00:00.0  
Evaluation: NON-FINANCIAL RECORD REVIEW  
Area of violation: Not reported  
Date achieved compliance: Not reported  
Evaluation lead agency: State

Evaluation date: 1984-12-14 00:00:00.0  
Evaluation: NON-FINANCIAL RECORD REVIEW  
Area of violation: Not reported  
Date achieved compliance: Not reported  
Evaluation lead agency: State

Evaluation date: 1984-03-26 00:00:00.0  
Evaluation: NON-FINANCIAL RECORD REVIEW  
Area of violation: Not reported  
Date achieved compliance: Not reported  
Evaluation lead agency: State

Evaluation date: 1984-02-24 00:00:00.0  
Evaluation: NON-FINANCIAL RECORD REVIEW  
Area of violation: Not reported  
Date achieved compliance: Not reported  
Evaluation lead agency: State

Evaluation date: 1984-02-16 00:00:00.0  
Evaluation: NON-FINANCIAL RECORD REVIEW  
Area of violation: Not reported  
Date achieved compliance: Not reported  
Evaluation lead agency: State

RCRA NonGen / NLR:

Date form received by agency: 2015-10-16 00:00:00.0  
Facility name: US INK A DIV OF SUN CHEMICAL  
Facility address: 343 MURRAY HILL PKWY

Map ID  
Direction  
Distance  
Elevation

MAP FINDINGS

Site

Database(s)

EDR ID Number  
EPA ID Number

**UNITED STATES PRINTING INK (Continued)**

**1015735457**

EPA ID: EAST RUTHERFORD, NJ 07073  
NJD095171948  
Contact: EDWIN CADDELL, SR  
Contact address: 343 MURRAY HILL PKWY  
EAST RUTHERFORD, NJ 07073  
Contact country: US  
Contact telephone: 201-933-7100  
Contact email: Not reported  
EPA Region: 02  
Land type: Private  
Classification: TSDF  
Description: Handler is engaged in the treatment, storage or disposal of hazardous waste  
Classification: Non-Generator  
Description: Handler: Non-Generators do not presently generate hazardous waste

**Owner/Operator Summary:**

Owner/operator name: US INK A DIV OF SUN CHEMICAL  
Owner/operator address: 343 MURRAY HILL PKWY  
EAST RUTHERFORD, NJ 07073  
Owner/operator country: US  
Owner/operator telephone: 201-933-7100  
Owner/operator email: Not reported  
Owner/operator fax: Not reported  
Owner/operator extension: Not reported  
Legal status: Other  
Owner/Operator Type: Owner  
Owner/Op start date: 2009-10-30 00:00:00.  
Owner/Op end date: Not reported

Owner/operator name: US INK A DIV OF SUN CHEMICAL  
Owner/operator address: 343 MURRAY HILL PKWY  
EAST RUTHERFORD, NJ 07073  
Owner/operator country: US  
Owner/operator telephone: 201-933-7100  
Owner/operator email: Not reported  
Owner/operator fax: Not reported  
Owner/operator extension: Not reported  
Legal status: Private  
Owner/Operator Type: Operator  
Owner/Op start date: 2009-10-30 00:00:00.  
Owner/Op end date: Not reported

**Handler Activities Summary:**

U.S. importer of hazardous waste: No  
Mixed waste (haz. and radioactive): No  
Recycler of hazardous waste: No  
Transporter of hazardous waste: No  
Treater, storer or disposer of HW: No  
Underground injection activity: No  
On-site burner exemption: No  
Furnace exemption: No  
Used oil fuel burner: No  
Used oil processor: No  
Used oil refiner: No  
Used oil fuel marketer to burner: No

Map ID  
Direction  
Distance  
Elevation

MAP FINDINGS

Site

Database(s)

EDR ID Number  
EPA ID Number

**UNITED STATES PRINTING INK (Continued)**

**1015735457**

Used oil Specification marketer: No  
Used oil transfer facility: No  
Used oil transporter: No

Historical Generators:

Date form received by agency: 2007-01-01 00:00:00.0

Site name: US INK A DIV OF SUN CHEMICAL

Classification: Not a generator, verified

Date form received by agency: 2006-01-01 00:00:00.0

Site name: US INK A DIV OF SUN CHEMICAL

Classification: Not a generator, verified

Date form received by agency: 1997-06-23 00:00:00.0

Site name: US INK A DIV OF SUN CHEMICAL

Classification: Conditionally Exempt Small Quantity Generator

Date form received by agency: 1996-05-17 00:00:00.0

Site name: US INK CORPORATION

Classification: Large Quantity Generator

Date form received by agency: 1980-11-19 00:00:00.0

Site name: US INK A DIV OF SUN CHEMICAL

Classification: Not a generator, verified

Hazardous Waste Summary:

. Waste code: D000

. Waste name: Not Defined

. Waste code: D001

. Waste name: IGNITABLE WASTE

. Waste code: D003

. Waste name: REACTIVE WASTE

. Waste code: D005

. Waste name: BARIUM

. Waste code: D007

. Waste name: CHROMIUM

. Waste code: D008

. Waste name: LEAD

. Waste code: K086

. Waste name: SOLVENT WASHES AND SLUDGES, CAUSTIC WASHES AND SLUDGES, OR WATER WASHES AND SLUDGES FROM CLEANING TUBS AND EQUIPMENT USED IN THE FORMULATION OF INK FROM PIGMENTS, DRIERS, SOAPS, AND STABILIZERS CONTAINING CHROMIUM AND LEAD.

. Waste code: NONE

. Waste name: None

Corrective Action Summary:

Event date: 1994-01-25 00:00:00.0

Map ID  
Direction  
Distance  
Elevation

MAP FINDINGS

Site

Database(s)

EDR ID Number  
EPA ID Number

**UNITED STATES PRINTING INK (Continued)**

**1015735457**

Event: RFA COMPLETED

Facility Has Received Notices of Violations:

Regulation violated: Not reported  
Area of violation: Generators - General  
Date violation determined: 1989-05-05 00:00:00.0  
Date achieved compliance: 1989-05-22 00:00:00.0  
Violation lead agency: State  
Enforcement action: WRITTEN INFORMAL  
Enforcement action date: 1989-05-05 00:00:00.0  
Enf. disposition status: Not reported  
Enf. disp. status date: Not reported  
Enforcement lead agency: State  
Proposed penalty amount: Not reported  
Final penalty amount: Not reported  
Paid penalty amount: Not reported

Regulation violated: Not reported  
Area of violation: Generators - General  
Date violation determined: 1986-06-19 00:00:00.0  
Date achieved compliance: 1987-08-06 00:00:00.0  
Violation lead agency: State  
Enforcement action: FINAL 3008(A) COMPLIANCE ORDER  
Enforcement action date: 1987-07-07 00:00:00.0  
Enf. disposition status: Not reported  
Enf. disp. status date: Not reported  
Enforcement lead agency: State  
Proposed penalty amount: 1500  
Final penalty amount: 1500  
Paid penalty amount: Not reported

Regulation violated: Not reported  
Area of violation: Generators - General  
Date violation determined: 1986-06-19 00:00:00.0  
Date achieved compliance: 1988-05-06 00:00:00.0  
Violation lead agency: State  
Enforcement action: Not reported  
Enforcement action date: Not reported  
Enf. disposition status: Not reported  
Enf. disp. status date: Not reported  
Enforcement lead agency: Not reported  
Proposed penalty amount: Not reported  
Final penalty amount: Not reported  
Paid penalty amount: Not reported

Evaluation Action Summary:

Evaluation date: 2015-08-27 00:00:00.0  
Evaluation: COMPLIANCE EVALUATION INSPECTION ON-SITE  
Area of violation: Not reported  
Date achieved compliance: Not reported  
Evaluation lead agency: State

Evaluation date: 2010-12-09 00:00:00.0  
Evaluation: COMPLIANCE EVALUATION INSPECTION ON-SITE  
Area of violation: Not reported  
Date achieved compliance: Not reported



Map ID  
Direction  
Distance  
Elevation

MAP FINDINGS

Site

Database(s)

EDR ID Number  
EPA ID Number

**UNITED STATES PRINTING INK (Continued)**

**1015735457**

Evaluation lead agency: State

Evaluation date: 1994-08-17 00:00:00.0  
Evaluation: CASE DEVELOPMENT INSPECTION  
Area of violation: Not reported  
Date achieved compliance: Not reported  
Evaluation lead agency: State

Evaluation date: 1989-05-05 00:00:00.0  
Evaluation: FOCUSED COMPLIANCE INSPECTION  
Area of violation: Not reported  
Date achieved compliance: Not reported  
Evaluation lead agency: State

Evaluation date: 1989-05-05 00:00:00.0  
Evaluation: COMPLIANCE SCHEDULE EVALUATION  
Area of violation: Not reported  
Date achieved compliance: Not reported  
Evaluation lead agency: State

Evaluation date: 1989-05-05 00:00:00.0  
Evaluation: COMPLIANCE EVALUATION INSPECTION ON-SITE  
Area of violation: Generators - General  
Date achieved compliance: 1989-05-22 00:00:00.0  
Evaluation lead agency: State

Evaluation date: 1988-03-08 00:00:00.0  
Evaluation: NON-FINANCIAL RECORD REVIEW  
Area of violation: Not reported  
Date achieved compliance: Not reported  
Evaluation lead agency: State

Evaluation date: 1986-06-19 00:00:00.0  
Evaluation: COMPLIANCE EVALUATION INSPECTION ON-SITE  
Area of violation: Generators - General  
Date achieved compliance: 1988-05-06 00:00:00.0  
Evaluation lead agency: State

Evaluation date: 1986-06-19 00:00:00.0  
Evaluation: COMPLIANCE EVALUATION INSPECTION ON-SITE  
Area of violation: Generators - General  
Date achieved compliance: 1987-08-06 00:00:00.0  
Evaluation lead agency: State

Evaluation date: 1986-03-05 00:00:00.0  
Evaluation: NON-FINANCIAL RECORD REVIEW  
Area of violation: Not reported  
Date achieved compliance: Not reported  
Evaluation lead agency: State

Evaluation date: 1986-01-17 00:00:00.0  
Evaluation: COMPLIANCE EVALUATION INSPECTION ON-SITE  
Area of violation: Not reported  
Date achieved compliance: Not reported  
Evaluation lead agency: EPA-Initiated Oversight/Observation/Training Actions

Evaluation date: 1985-02-11 00:00:00.0

Map ID  
Direction  
Distance  
Elevation

MAP FINDINGS

Site

Database(s)

EDR ID Number  
EPA ID Number

**UNITED STATES PRINTING INK (Continued)**

**1015735457**

Evaluation: NON-FINANCIAL RECORD REVIEW  
Area of violation: Not reported  
Date achieved compliance: Not reported  
Evaluation lead agency: State

Evaluation date: 1984-12-14 00:00:00.0  
Evaluation: NON-FINANCIAL RECORD REVIEW  
Area of violation: Not reported  
Date achieved compliance: Not reported  
Evaluation lead agency: State

Evaluation date: 1984-03-26 00:00:00.0  
Evaluation: NON-FINANCIAL RECORD REVIEW  
Area of violation: Not reported  
Date achieved compliance: Not reported  
Evaluation lead agency: State

Evaluation date: 1984-02-24 00:00:00.0  
Evaluation: NON-FINANCIAL RECORD REVIEW  
Area of violation: Not reported  
Date achieved compliance: Not reported  
Evaluation lead agency: State

Evaluation date: 1984-02-16 00:00:00.0  
Evaluation: NON-FINANCIAL RECORD REVIEW  
Area of violation: Not reported  
Date achieved compliance: Not reported  
Evaluation lead agency: State

**NY MANIFEST:**

Name: U.S INK  
Address: 343 MURRAY HILL PKWY  
City,State,Zip: EAST RUTHERFORD, NJ 07073  
Country: USA  
EPA ID: NJD095171948  
Facility Status: Not reported  
Location Address 1: 343 MURRAY HILL PARKWAY  
Code: BP  
Location Address 2: Not reported  
Total Tanks: Not reported  
Location City: EAST RUTHERFORD  
Location State: NJ  
Location Zip: 07073  
Location Zip 4: Not reported

**NY MANIFEST:**

EPAID: NJD095171948  
Mailing Name: U.S INK  
Mailing Contact: ED CADELL  
Mailing Address 1: 343 MURRAY HILL PARKWAY  
Mailing Address 2: Not reported  
Mailing City: EAST RUTHERFORD  
Mailing State: NJ  
Mailing Zip: 07073  
Mailing Zip 4: Not reported  
Mailing Country: USA  
Mailing Phone: 2019357100

Map ID  
 Direction  
 Distance  
 Elevation

MAP FINDINGS

Site

Database(s)

EDR ID Number  
 EPA ID Number

**UNITED STATES PRINTING INK (Continued)**

**1015735457**

NY MANIFEST:

Document ID: NYG1039752  
 Manifest Status: Not reported  
 seq: 01  
 Year: 1999  
 Trans1 State ID: 1306A0NY  
 Trans2 State ID: Not reported  
 Generator Ship Date: 04/01/1999  
 Trans1 Recv Date: 04/01/1999  
 Trans2 Recv Date: Not reported  
 TSD Site Recv Date: 04/05/1999  
 Part A Recv Date: Not reported  
 Part B Recv Date: Not reported  
 Generator EPA ID: NJD095171948  
 Trans1 EPA ID: NYD049253719  
 Trans2 EPA ID: Not reported  
 TSD ID 1: NYD049253719  
 TSD ID 2: Not reported  
 Manifest Tracking Number: Not reported  
 Import Indicator: Not reported  
 Export Indicator: Not reported  
 Discr Quantity Indicator: Not reported  
 Discr Type Indicator: Not reported  
 Discr Residue Indicator: Not reported  
 Discr Partial Reject Indicator: Not reported  
 Discr Full Reject Indicator: Not reported  
 Manifest Ref Number: Not reported  
 Alt Facility RCRA ID: Not reported  
 Alt Facility Sign Date: Not reported  
 MGMT Method Type Code: Not reported  
 Waste Code: D005 - BARIUM 100.0 MG/L TCLP  
 Waste Code: Not reported  
 Waste Code: Not reported  
 Waste Code: Not reported  
 Waste Code: Not reported  
 Waste Code: Not reported  
 Quantity: 00110  
 Units: G - Gallons (liquids only)\* (8.3 pounds)  
 Number of Containers: 002  
 Container Type: DM - Metal drums, barrels  
 Handling Method: T Chemical, physical, or biological treatment.  
 Specific Gravity: 01.00

**AU298**      **US PRINTING INK CORPORATION**  
**SE**         **343 MURRAY HILL PARKWAY**  
**1/2-1**      **EAST RUTHERFORD BORO, NJ 07073**  
**0.774 mi.**  
**4089 ft.**    **Site 2 of 2 in cluster AU**

**NJ SHWS**    **1000398317**  
**NJ NJEMS**    **N/A**  
**NJ AIRS**  
**NJ Financial Assurance**  
**NJ ISRA**

**Relative:**      **SHWS:**  
**Lower**         Name:                    US PRINTING INK CORPORATION  
                     Address:                343 MURRAY HILL PKWY  
**Actual:**       City,State,Zip:        EAST RUTHERFORD BORO, NJ  
**3 ft.**             Site ID:                 12307  
                     Status:                 Active  
                     Home Owner:         No

Map ID  
Direction  
Distance  
Elevation

MAP FINDINGS

Site

Database(s)

EDR ID Number  
EPA ID Number

**US PRINTING INK CORPORATION (Continued)**

**1000398317**

PI Number: G000004017  
Detail As Of April 2012:  
X Coord Site: Not reported  
X Coord PI: Not reported  
Y Coord Site: Not reported  
Y Coord PI: Not reported

**NJEMS:**

Name: DISTRIBUTION INTERNATIONAL  
Address: 343 MURRAY HILL PKWY  
City,State,Zip: EAST RUTHERFORD, NJ 07073  
Site Id: 561957  
Municipality: EAST RUTHERFORD BORO  
Municipality Name From Spatial Overlay: EAST RUTHERFORD BORO  
GNIS Civil Code For Municipality: 885201  
Municipal Code (NJ-1040): 0212  
X Coord: 605173  
Y Coord: 724043  
Coord System: NJ STATE PLANE (NAD83) - USFEET  
Coord Type: Exact Address Match  
Coord Orign: DEP-GIS  
State Standard Numeric Code From Spatial Overlay: 0212  
Unique Feature Number For Municipality From Spatial Overlay: 3400319510  
Eleven Digit Hydrologic Unit Code From Spatial Overlay: 02030103180  
Fourteen Digit Hydrologic Unit Code From Spatial Overlay: 02030103180070  
Watershed Management Area Number From Spatial Overlay: 05  
Watershed Management Area Name From Spatial Overlay: Hackensack, Hudson, and Pascack  
Water Region Code From Spatial Overlay: 1  
Water Region Name From Spatial Overlay: Northeast  
Sub Watershed Name From Overlay: Berrys Creek (below Paterson Ave)  
Watershed Name From Spatial Overlay: Hackensack R (below/incl Hirshfeld Bk)

**AIRS:**

Name: US INK CORP  
Address: 343 MURRAY HILL PARKWAY  
City,State,Zip: EAST RUTHERFORD, NJ 07073  
Emission Year: Not reported  
Facility Number: 00705  
NAICS Code: Not reported  
Pollutant Name: Not reported  
Tons/Year lbs/Year For Taps 1000 Tons/Year For CO2: Not reported  
Tons/Season (5/1-9/30): Not reported  
Lbs/Day Peak Ozone Season (6/1-8/31): Not reported  
Lbs/Day Co-season (12/1-2/31): Not reported  
Permit of Emission: PERMIT  
X Coordinate: 604948  
Y Coordinate: 724131  
Coordinate Units: NJ State Plane (NAD83) - USFEET  
Coordinate Type: Digital Image  
Active Number: PCP010001  
Active Type Description: Construction of New Source  
Document Status: Superseded (Archived)  
Expiration Date: 04/27/2006  
Active Flag: N  
NAICS Description: Not reported  
TPY of Fugitive Emissions: Not reported

Map ID  
Direction  
Distance  
Elevation

MAP FINDINGS

Site

Database(s)

EDR ID Number  
EPA ID Number

**US PRINTING INK CORPORATION (Continued)**

**1000398317**

TPY of Non-Fugitive Emissions:	Not reported
Ozone Season Non-Fugitives:	Not reported
Ozone Season Fugitive:	Not reported
May Sep Fugitive QTY:	Not reported
May Sep Total QTY:	Not reported
Name:	US INK CORP
Address:	343 MURRAY HILL PARKWAY
City,State,Zip:	EAST RUTHERFORD, NJ 07073
Emission Year:	Not reported
Facility Number:	00705
NAICS Code:	Not reported
Pollutant Name:	Not reported
Tons/Year lbs/Year For Taps 1000 Tons/Year For CO2:	Not reported
Tons/Season (5/1-9/30):	Not reported
Lbs/Day Peak Ozone Season (6/1-8/31):	Not reported
Lbs/Day Co-season (12/1-2/31):	Not reported
Permit of Emission:	PERMIT
X Coordinate:	604948
Y Coordinate:	724131
Coordinate Units:	NJ State Plane (NAD83) - USFEET
Coordinate Type:	Digital Image
Active Number:	PCP050001
Active Type Description:	Modification
Document Status:	Terminated
Expiration Date:	03/22/2012
Active Flag:	N
NAICS Description:	Not reported
TPY of Fugitive Emissions:	Not reported
TPY of Non-Fugitive Emissions:	Not reported
Ozone Season Non-Fugitives:	Not reported
Ozone Season Fugitive:	Not reported
May Sep Fugitive QTY:	Not reported
May Sep Total QTY:	Not reported
Name:	US INK CORP
Address:	343 MURRAY HILL PARKWAY
City,State,Zip:	EAST RUTHERFORD, NJ 07073
Emission Year:	Not reported
Facility Number:	00705
NAICS Code:	Not reported
Pollutant Name:	Not reported
Tons/Year lbs/Year For Taps 1000 Tons/Year For CO2:	Not reported
Tons/Season (5/1-9/30):	Not reported
Lbs/Day Peak Ozone Season (6/1-8/31):	Not reported
Lbs/Day Co-season (12/1-2/31):	Not reported
Permit of Emission:	PERMIT
X Coordinate:	604948
Y Coordinate:	724131
Coordinate Units:	NJ State Plane (NAD83) - USFEET
Coordinate Type:	Digital Image
Active Number:	PCP960001
Active Type Description:	Grandfathered Equipment
Document Status:	Superseded (Archived)
Expiration Date:	03/18/2002
Active Flag:	N
NAICS Description:	Not reported

Map ID  
Direction  
Distance  
Elevation

MAP FINDINGS

Site

Database(s)

EDR ID Number  
EPA ID Number

**US PRINTING INK CORPORATION (Continued)**

**1000398317**

TPY of Fugitive Emissions: Not reported  
TPY of Non-Fugitive Emissions: Not reported  
Ozone Season Non-Fugitives: Not reported  
Ozone Season Fugitive: Not reported  
May Sep Fugitive QTY: Not reported  
May Sep Total QTY: Not reported

Name: US INK CORP  
Address: 343 MURRAY HILL PARKWAY  
City,State,Zip: EAST RUTHERFORD, NJ 07073  
Emission Year: Not reported  
Facility Number: 00705  
NAICS Code: Not reported  
Pollutant Name: Not reported  
Tons/Year lbs/Year For Taps 1000 Tons/Year For CO2: Not reported  
Tons/Season (5/1-9/30): Not reported  
Lbs/Day Peak Ozone Season (6/1-8/31): Not reported  
Lbs/Day Co-season (12/1-2/31): Not reported  
Permit of Emission: PERMIT  
X Coordinate: 604948  
Y Coordinate: 724131  
Coordinate Units: NJ State Plane (NAD83) - USFEET  
Coordinate Type: Digital Image  
Active Number: PCP960006  
Active Type Description: Construction of New Source  
Document Status: Terminated  
Expiration Date: 03/22/2012  
Active Flag: N  
NAICS Description: Not reported  
TPY of Fugitive Emissions: Not reported  
TPY of Non-Fugitive Emissions: Not reported  
Ozone Season Non-Fugitives: Not reported  
Ozone Season Fugitive: Not reported  
May Sep Fugitive QTY: Not reported  
May Sep Total QTY: Not reported

Name: US INK CORP  
Address: 343 MURRAY HILL PARKWAY  
City,State,Zip: EAST RUTHERFORD, NJ 07073  
Emission Year: Not reported  
Facility Number: 00705  
NAICS Code: Not reported  
Pollutant Name: Not reported  
Tons/Year lbs/Year For Taps 1000 Tons/Year For CO2: Not reported  
Tons/Season (5/1-9/30): Not reported  
Lbs/Day Peak Ozone Season (6/1-8/31): Not reported  
Lbs/Day Co-season (12/1-2/31): Not reported  
Permit of Emission: PERMIT  
X Coordinate: 604948  
Y Coordinate: 724131  
Coordinate Units: NJ State Plane (NAD83) - USFEET  
Coordinate Type: Digital Image  
Active Number: PCP960003  
Active Type Description: Grandfathered Equipment  
Document Status: Terminated  
Expiration Date: 12/31/2011  
Active Flag: N

Map ID  
Direction  
Distance  
Elevation

MAP FINDINGS

Site

Database(s)

EDR ID Number  
EPA ID Number

**US PRINTING INK CORPORATION (Continued)**

**1000398317**

NAICS Description: Not reported  
TPY of Fugitive Emissions: Not reported  
TPY of Non-Fugitive Emissions: Not reported  
Ozone Season Non-Fugitives: Not reported  
Ozone Season Fugitive: Not reported  
May Sep Fugitive QTY: Not reported  
May Sep Total QTY: Not reported

Name: US INK CORP  
Address: 343 MURRAY HILL PARKWAY  
City,State,Zip: EAST RUTHERFORD, NJ 07073  
Emission Year: Not reported  
Facility Number: 00705  
NAICS Code: Not reported  
Pollutant Name: Not reported  
Tons/Year lbs/Year For Taps 1000 Tons/Year For CO2: Not reported  
Tons/Season (5/1-9/30): Not reported  
Lbs/Day Peak Ozone Season (6/1-8/31): Not reported  
Lbs/Day Co-season (12/1-2/31): Not reported  
Permit of Emission: PERMIT  
X Coordinate: 604948  
Y Coordinate: 724131  
Coordinate Units: NJ State Plane (NAD83) - USFEET  
Coordinate Type: Digital Image  
Active Number: PCP960004  
Active Type Description: Construction of New Source  
Document Status: Superseded (Archived)  
Expiration Date: 03/18/2002  
Active Flag: N  
NAICS Description: Not reported  
TPY of Fugitive Emissions: Not reported  
TPY of Non-Fugitive Emissions: Not reported  
Ozone Season Non-Fugitives: Not reported  
Ozone Season Fugitive: Not reported  
May Sep Fugitive QTY: Not reported  
May Sep Total QTY: Not reported

Name: US INK CORP  
Address: 343 MURRAY HILL PARKWAY  
City,State,Zip: EAST RUTHERFORD, NJ 07073  
Emission Year: Not reported  
Facility Number: 00705  
NAICS Code: Not reported  
Pollutant Name: Not reported  
Tons/Year lbs/Year For Taps 1000 Tons/Year For CO2: Not reported  
Tons/Season (5/1-9/30): Not reported  
Lbs/Day Peak Ozone Season (6/1-8/31): Not reported  
Lbs/Day Co-season (12/1-2/31): Not reported  
Permit of Emission: PERMIT  
X Coordinate: 604948  
Y Coordinate: 724131  
Coordinate Units: NJ State Plane (NAD83) - USFEET  
Coordinate Type: Digital Image  
Active Number: PCP960005  
Active Type Description: Construction of New Source  
Document Status: Superseded (Archived)  
Expiration Date: 03/18/2002

Map ID  
Direction  
Distance  
Elevation

MAP FINDINGS

Site

Database(s)

EDR ID Number  
EPA ID Number

**US PRINTING INK CORPORATION (Continued)**

**1000398317**

Active Flag: N  
NAICS Description: Not reported  
TPY of Fugitive Emissions: Not reported  
TPY of Non-Fugitive Emissions: Not reported  
Ozone Season Non-Fugitives: Not reported  
Ozone Season Fugitive: Not reported  
May Sep Fugitive QTY: Not reported  
May Sep Total QTY: Not reported

Name: US INK CORP  
Address: 343 MURRAY HILL PARKWAY  
City,State,Zip: EAST RUTHERFORD, NJ 07073  
Emission Year: Not reported  
Facility Number: 00705  
NAICS Code: Not reported  
Pollutant Name: Not reported  
Tons/Year lbs/Year For Taps 1000 Tons/Year For CO2: Not reported  
Tons/Season (5/1-9/30): Not reported  
Lbs/Day Peak Ozone Season (6/1-8/31): Not reported  
Lbs/Day Co-season (12/1-2/31): Not reported  
Permit of Emission: PERMIT  
X Coordinate: 604948  
Y Coordinate: 724131  
Coordinate Units: NJ State Plane (NAD83) - USFEET  
Coordinate Type: Digital Image  
Active Number: PCP960002  
Active Type Description: Grandfathered Equipment  
Document Status: Terminated  
Expiration Date: 12/31/2011  
Active Flag: N  
NAICS Description: Not reported  
TPY of Fugitive Emissions: Not reported  
TPY of Non-Fugitive Emissions: Not reported  
Ozone Season Non-Fugitives: Not reported  
Ozone Season Fugitive: Not reported  
May Sep Fugitive QTY: Not reported  
May Sep Total QTY: Not reported

**NJ Financial Assurance:**

Name: SUN CHEMICAL CORP US INK DIV  
Address: 343 MURRAY HILL PKWY  
City,State,Zip: EAST RUTHERFORD BORO, NJ  
Dispositon Date: 10/21/2011  
RFS Disposition Description: RECEIVED  
Institution: Sun Chemical Corp  
RFS Type Description: Remediation Trust Fund  
PI Number: G000004017  
Activity Class Code: LSR  
Act Class Decode: Licensed Site Professional Program  
Document Title: E20100048 SUN CHEMICAL CORP US

**NJ ISRA:**

Name: US PRINTING INK CORPORATION  
Address: 343 MURRAY HILL PARKWAY  
City,State,Zip: EAST RUTHERFORD BORO, NJ 07073  
Pi Number: G000004017



Map ID  
 Direction  
 Distance  
 Elevation

MAP FINDINGS

Site

Database(s)

EDR ID Number  
 EPA ID Number

**US PRINTING INK CORPORATION (Continued)**

**1000398317**

Action Number: ISR950001  
 Title: E86834 United States Printing  
 Isra Trg: Finalized Date Not reported  
 Start Date: 1995-06-29  
 Case Status: NFA (No Further Action) HISTORIC  
 Case No: E86834  
 Case Name: United States Printing Ink Company  
 Trigger Type: Stock Transfer  
 Trigger Date: 1988-01-06

Name: US PRINTING INK CORPORATION  
 Address: 343 MURRAY HILL PARKWAY  
 City,State,Zip: EAST RUTHERFORD BORO, NJ 07073  
 Pi Number: G000004017  
 Action Number: ISR930001  
 Title: E92734 U. S. Printing Ink Comp  
 Isra Trg: Finalized Date Not reported  
 Start Date: 1993-06-11  
 Case Status: NFA (No Further Action) HISTORIC  
 Case No: E92734  
 Case Name: U. S. Printing Ink Company  
 Trigger Type: Stock Transfer  
 Trigger Date: 1993-04-15

**299  
 SW  
 1/2-1  
 0.776 mi.  
 4097 ft.**

**106 DANIEL AVENUE  
 106 DANIEL AVE  
 RUTHERFORD, NJ 07070**

**NJ SHWS S113922802  
 NJ NJEMS N/A  
 NJ Release**

**Relative:  
 Higher  
 Actual:  
 74 ft.**

SHWS:  
 Name: 106 DANIEL AVENUE  
 Address: 106 DANIEL AVE  
 City,State,Zip: RUTHERFORD BORO, NJ  
 Site ID: 533389  
 Status: Closed  
 Home Owner: Yes  
 PI Number: 669599

Detail As Of April 2012:  
 X Coord Site: Not reported  
 X Coord PI: Not reported  
 Y Coord Site: Not reported  
 Y Coord PI: Not reported

NJEMS:  
 Name: 106 DANIEL AVENUE  
 Address: 106 DANIEL AVE  
 City,State,Zip: RUTHERFORD, NJ 07070  
 Site Id: 533389  
 Municipality: RUTHERFORD BORO  
 Municipality Name From Spatial Overlay: RUTHERFORD BORO  
 GNIS Civil Code For Municipality: 885383  
 Municipal Code (NJ-1040): 0256  
 X Coord: 598567  
 Y Coord: 724064  
 Coord System: NJ STATE PLANE (NAD83) - USFEET  
 Coord Type: GIS Parcel Centroid

Map ID  
Direction  
Distance  
Elevation

MAP FINDINGS

Site

Database(s)

EDR ID Number  
EPA ID Number

106 DANIEL AVENUE (Continued)

S113922802

Coord Orign:	DEP-SRP-GIS
State Standard Numeric Code From Spatial Overlay:	0256
Unique Feature Number For Municipality From Spatial Overlay:	3400365280
Eleven Digit Hydrologic Unit Code From Spatial Overlay):	02030103150
Fourteen Digit Hydrologic Unit Code From Spatial Overlay:	02030103150030
Watershed Management Area Number From Spatial Overlay:	04
Watershed Management Area Name From Spatial Overlay:	Lower Passaic and Saddle
Water Region Code From Spatial Overlay:	1
Water Region Name From Spatial Overlay:	Northeast
Sub Watershed Name From Overlay:	Passaic R Lwr (Second R to Saddle R)
Watershed Name From Spatial Overlay:	Passaic River Lower (Nwk Bay to Saddle)

NJ Release:

Name:	Not reported
Address:	106 DANIEL AVE
City,State,Zip:	RUTHERFORD BORO, NJ 07070
Facility Type:	Residential
Facility Phone:	Not reported
Incident Date:	07/01/2013
Incident Time:	Not reported
Trenton Dispatch Log Number:	481003
Case Number:	13-07-01-1126-20
Date Received:	07/01/2013
Nature of Incident:	Not reported
Operator:	Not reported
Incident Type:	Underground Storage Tank
Incident Location:	RESIDENTIAL
Location:	Not reported
Other Location:	Not reported
Contact Name:	Not reported
Caller Name:	Not reported
Caller Title:	Not reported
Caller Address:	Not reported
Caller City,St,Zip:	Not reported
Caller Telephone:	Not reported
Substance(s):	Not reported
Substance Type:	Not reported
Substance Identity:	Not reported
CAS Number:	Not reported
A310 Letter:	Not reported
TCPA Chemical:	Not reported
Hazrds Material:	Not reported
COMU:	Not reported
Ref. Code:	Not reported
Amt Released:	Not reported
Contained:	Not reported
Release Type:	Not reported
Release VE:	Not reported
Injuries:	No
Public Exposure:	No
Facility Evacuation:	No
Police at Scene:	No
Firemen at Scene:	No
Contamination of:	Not reported
Receiving Water:	Not reported
Status at Spill:	Not reported
NJ Spill Date:	Not reported

Map ID  
Direction  
Distance  
Elevation

MAP FINDINGS

Site

Database(s)

EDR ID Number  
EPA ID Number

106 DANIEL AVENUE (Continued)

S113922802

NJ Spill Time:	Not reported
NJ Spill Name:	Not reported
NJ Spill Title:	Not reported
NJ Spill Phone:	Not reported
Other Date:	Not reported
Other Time:	Not reported
Other Name:	Not reported
Other Title:	Not reported
Other Telephone:	Not reported
Public Evacuation:	No
Assistance Requested:	Not reported
Wind Direction/Speed:	Not reported
Local Municipality Notified:	Not reported
Local Municipality Name:	Not reported
Local Municipality Title:	Not reported
Local Municipality Telephone:	Not reported
Local Municipality Date:	Not reported
Local Municipality Time:	Not reported
Incident Description:	Not reported
Incident Name:	Not reported
Incident Referred To:	Not reported
Incident Region:	Not reported
Incident Telephone:	Not reported
Incident Date:	Not reported
Incident time:	Not reported
Incident ITM:	Not reported
Comments:	Not reported
Date A310 Letter Printed:	Not reported
Date Local Authority Was Notified:	Not reported
Date Updated:	Not reported
Date Report Faxed to Local Authority:	Not reported
Local Authority Notification Date:	Not reported
Rep Receive Date:	07/01/2013
Reporter Type:	Other
Reporter Name:	REDACTED
Reporter Title:	REDACTED
Reporter Org:	REDACTED
Reporter Address:	Not reported
Reporter City,St,Zip:	Not reported
Reporter County:	Not reported
Incident Status:	Terminated
Incident Category Source:	Other
Incident Source Name:	ROBYN EBERSPECHER
Incident Source Address:	106 DANIEL AVE
Incident Source Address 2:	Not reported
Incident Source City,St,Zip:	Rutherford Boro, NJ 07070
Incident Source County:	Bergen
DEP Requested:	No
Confidential:	Not reported
Notify Type:	Not reported
Road Closed:	Not reported
Direction:	Not reported
Responsible Party:	Not reported
Responsible Party Name:	Not reported
Responsible Party Contact:	Not reported
Responsible Party Title:	Not reported
Responsible Party Phone:	Not reported

Map ID  
Direction  
Distance  
Elevation

MAP FINDINGS

Site

Database(s)

EDR ID Number  
EPA ID Number

**106 DANIEL AVENUE (Continued)**

**S113922802**

Responsible Party Street: Not reported  
Responsible Party County: Not reported  
Responsible Party City,St,Zip: Not reported  
Memo. Of Understanding: Not reported  
Drill/trng Exercise: Not reported  
Hazardous: Not reported

**300 SE 1/2-1 0.779 mi. 4113 ft.**  
**405 MHP DEVELOPMENT**  
**405 MURRAY HILL PARKWAY**  
**EAST RUTHERFORD BORO, NJ 07073**

**NJ SHWS S118696404**  
**NJ NPDES N/A**

**Relative: Lower Actual: 5 ft.**

SHWS:  
Name: 405 MHP WAREHOUSE  
Address: 405 MURRAY HILL PKWY  
City,State,Zip: EAST RUTHERFORD BORO, NJ  
Site ID: Not reported  
Status: Active  
Home Owner: Not reported  
PI Number: 720463

Detail As Of April 2012:  
X Coord Site: Not reported  
X Coord PI: Not reported  
Y Coord Site: Not reported  
Y Coord PI: Not reported

Name: 405 MHP WAREHOUSE  
Address: 405 MURRAY HILL PKWY  
City,State,Zip: EAST RUTHERFORD BORO, NJ  
Site ID: 174116  
Status: Active  
Home Owner: No  
PI Number: 720463

Detail As Of April 2012:  
X Coord Site: Not reported  
X Coord PI: Not reported  
Y Coord Site: Not reported  
Y Coord PI: Not reported

NJPDES:  
Name: 405 MHP DEVELOPMENT  
Address: 405 MURRAY HILL PARKWAY  
City,State,Zip: EAST RUTHERFORD BORO, NJ 07073  
NJPDES Permit Number: NJG0273937  
Facility Telephone: Not reported  
Facility Contact: Not reported  
Facility Municipality: East Rutherford Boro  
Facility Enforcement region: Not reported  
Discharger Classification: Not reported  
Discharger Category Code: Not reported  
Document Status: Approved  
Facility Primary SIC code: Not reported  
Facility Ownership: Not reported  
Facility Discharge Basin code: Not reported  
Facility Discharge Basin name: Not reported

Map ID  
Direction  
Distance  
Elevation

MAP FINDINGS

Site

Database(s)

EDR ID Number  
EPA ID Number

**405 MHP DEVELOPMENT (Continued)**

**S118696404**

Facility Lat/Long: Not reported  
Site X Coordinate: 604768  
Site X Coordinate: 724120  
Facility Lot number: Not reported  
Facility Block number: Not reported  
Permittee Name: Not reported  
Permittee Address: Not reported  
Permittee PO Box: Not reported  
Permittee City,St,Zip: Not reported  
Category Description: Construction Activity Stormwater (GP) (5G3)  
Date Permit Application Received: Not reported  
Date Draft Permit Issued: Not reported  
Date Final Permit Issued: Not reported  
Date Final Permit Effective: Not reported  
Date Final Permit Expires: 02/28/2022  
PI Number: 764652  
Regional Office: Northern  
Permit Category: Not reported

**301  
NW  
1/2-1  
0.781 mi.  
4125 ft.**

**233 WASHINGTON AVENUE  
233 WASHINGTON AVE  
RUTHERFORD BORO, NJ**

**NJ SHWS S112171963  
NJ Release N/A**

**Relative:  
Higher  
Actual:  
86 ft.**

SHWS:  
Name: 233 WASHINGTON AVENUE  
Address: 233 WASHINGTON AVE  
City,State,Zip: RUTHERFORD BORO, NJ  
Site ID: 465744  
Status: Closed  
Home Owner: Yes  
PI Number: 587865

Detail As Of April 2012:

X Coord Site: Not reported  
X Coord PI: Not reported  
Y Coord Site: Not reported  
Y Coord PI: Not reported

NJ Release:

Name: Not reported  
Address: 233 WASHINGTON AVE  
City,State,Zip: RUTHERFORD BORO, NJ 07070  
Facility Type: Residential  
Facility Phone: Not reported  
Incident Date: 06/15/2012  
Incident Time: Not reported  
Trenton Dispatch Log Number: 429174  
Case Number: 12-06-15-1630-33  
Date Received: 06/15/2012  
Nature of Incident: Not reported  
Operator: Not reported  
Incident Type: Underground Storage Tank  
Incident Location: RESIDENCE  
Location: Not reported  
Other Location: Not reported  
Contact Name: Not reported

Map ID  
Direction  
Distance  
Elevation

MAP FINDINGS

Site

Database(s)

EDR ID Number  
EPA ID Number

233 WASHINGTON AVENUE (Continued)

S112171963

Caller Name:	Not reported
Caller Title:	Not reported
Caller Address:	Not reported
Caller City,St,Zip:	Not reported
Caller Telephone:	Not reported
Substance(s):	Not reported
Substance Type:	Not reported
Substance Identity:	Not reported
CAS Number:	Not reported
A310 Letter:	Not reported
TCPA Chemical:	Not reported
Hazrds Material:	Not reported
COMU:	Not reported
Ref. Code:	Not reported
Amt Released:	Not reported
Contained:	Not reported
Release Type:	Not reported
Release VE:	Not reported
Injuries:	No
Public Exposure:	No
Facility Evacuation:	No
Police at Scene:	No
Firemen at Scene:	No
Contamination of:	Not reported
Receiving Water:	Not reported
Status at Spill:	Not reported
NJ Spill Date:	Not reported
NJ Spill Time:	Not reported
NJ Spill Name:	Not reported
NJ Spill Title:	Not reported
NJ Spill Phone:	Not reported
Other Date:	Not reported
Other Time:	Not reported
Other Name:	Not reported
Other Title:	Not reported
Other Telephone:	Not reported
Public Evacuation:	No
Assistance Requested:	Not reported
Wind Direction/Speed:	Not reported
Local Municipality Notified:	Not reported
Local Municipality Name:	Not reported
Local Municipality Title:	Not reported
Local Municipality Telephone:	Not reported
Local Municipality Date:	Not reported
Local Municipality Time:	Not reported
Incident Description:	Not reported
Incident Name:	Not reported
Incident Referred To:	Not reported
Incident Region:	Not reported
Incident Telephone:	Not reported
Incident Date:	Not reported
Incident time:	Not reported
Incident ITM:	Not reported
Comments:	Not reported
Date A310 Letter Printed:	Not reported
Date Local Authority Was Notified:	Not reported
Date Updated:	Not reported

Map ID  
Direction  
Distance  
Elevation

MAP FINDINGS

Site

Database(s)

EDR ID Number  
EPA ID Number

**233 WASHINGTON AVENUE (Continued)**

**S112171963**

Date Report Faxed to Local Authority: Not reported  
Local Authority Notification Date: Not reported  
Rep Receive Date: 06/15/2012  
Reporter Type: Other  
Reporter Name: REDACTED  
Reporter Title: REDACTED  
Reporter Org: REDACTED  
Reporter Address: Not reported  
Reporter City,St,Zip: Not reported  
Reporter County: Not reported  
Incident Status: Terminated  
Incident Category Source: Other  
Incident Source Name: BRIAN FALVARANO  
Incident Source Address: 233 WASHINGTON AVE  
Incident Source Address 2: Not reported  
Incident Source City,St,Zip: Rutherford Boro, NJ 07070  
Incident Source County: Bergen  
DEP Requested: No  
Confidential: Not reported  
Notify Type: Not reported  
Road Closed: Not reported  
Direction: Not reported  
Responsible Party: Not reported  
Responsible Party Name: Not reported  
Responsible Party Contact: Not reported  
Responsible Party Title: Not reported  
Responsible Party Phone: Not reported  
Responsible Party Street: Not reported  
Responsible Party County: Not reported  
Responsible Party City,St,Zip: Not reported  
Memo. Of Understanding: Not reported  
Drill/trng Exercise: Not reported  
Hazardous: Not reported

**AV302 8 BOILING SPRING AVENUE**  
**NE 8 BOILING SPRING AVE**  
**1/2-1 EAST RUTHERFORD BORO, NJ**  
**0.786 mi.**  
**4148 ft. Site 1 of 2 in cluster AV**

**NJ SHWS S109369573**  
**NJ Release N/A**

**Relative:** SHWS:  
**Higher** Name: 8 BOILING SPRING AVENUE  
**Actual:** Address: 8 BOILING SPRING AVE  
**130 ft.** City,State,Zip: EAST RUTHERFORD BORO, NJ  
Site ID: 391868  
Status: Closed  
Home Owner: Yes  
PI Number: 490111

Detail As Of April 2012:  
X Coord Site: 604305  
X Coord PI: Not reported  
Y Coord Site: 729861  
Y Coord PI: Not reported

NJ Release:  
Name: Not reported  
Address: 8 BOILING SPRING AVE

Map ID  
Direction  
Distance  
Elevation

MAP FINDINGS

Site

Database(s)

EDR ID Number  
EPA ID Number

**8 BOILING SPRING AVENUE (Continued)**

**S109369573**

City,State,Zip:	EAST RUTHERFORD BORO, NJ
Facility Type:	Residential
Facility Phone:	Not reported
Incident Date:	10/08/2008
Incident Time:	Not reported
Trenton Dispatch Log Number:	291774
Case Number:	08-10-08-0935-47
Date Received:	10/08/2008
Nature of Incident:	Not reported
Operator:	Not reported
Incident Type:	Underground Storage Tank
Incident Location:	AREA OF
Location:	Not reported
Other Location:	Not reported
Contact Name:	JILL GARRIPOLI
Caller Name:	Not reported
Caller Title:	Not reported
Caller Address:	Not reported
Caller City,St,Zip:	Not reported
Caller Telephone:	Not reported
Substance(s):	Not reported
Substance Type:	Not reported
Substance Identity:	Not reported
CAS Number:	Not reported
A310 Letter:	Not reported
TCPA Chemical:	Not reported
Hazrds Material:	Not reported
COMU:	Not reported
Ref. Code:	Not reported
Amt Released:	Not reported
Contained:	Not reported
Release Type:	Not reported
Release VE:	Not reported
Injuries:	No
Public Exposure:	No
Facility Evacuation:	No
Police at Scene:	No
Firemen at Scene:	No
Contamination of:	Not reported
Receiving Water:	Not reported
Status at Spill:	Not reported
NJ Spill Date:	Not reported
NJ Spill Time:	Not reported
NJ Spill Name:	Not reported
NJ Spill Title:	Not reported
NJ Spill Phone:	Not reported
Other Date:	Not reported
Other Time:	Not reported
Other Name:	Not reported
Other Title:	Not reported
Other Telephone:	Not reported
Public Evacuation:	No
Assistance Requested:	Not reported
Wind Direction/Speed:	Not reported
Local Municipality Notified:	Not reported
Local Municipality Name:	Not reported
Local Municipality Title:	Not reported



Map ID  
Direction  
Distance  
Elevation

MAP FINDINGS

Site

Database(s)

EDR ID Number  
EPA ID Number

**8 BOILING SPRING AVENUE (Continued)**

**S109369573**

Local Municipality Telephone:	Not reported
Local Municipality Date:	Not reported
Local Municipality Time:	Not reported
Incident Description:	Not reported
Incident Name:	Not reported
Incident Referred To:	Not reported
Incident Region:	Not reported
Incident Telephone:	Not reported
Incident Date:	Not reported
Incident time:	Not reported
Incident ITM:	Not reported
Comments:	Not reported
Date A310 Letter Printed:	Not reported
Date Local Authority Was Notified:	Not reported
Date Updated:	Not reported
Date Report Faxed to Local Authority:	Not reported
Local Authority Notification Date:	Not reported
Rep Receive Date:	10/08/2008
Reporter Type:	Citizen Complaint
Reporter Name:	REDACTED
Reporter Title:	REDACTED
Reporter Org:	REDACTED
Reporter Address:	Not reported
Reporter City,St,Zip:	Not reported
Reporter County:	Not reported
Incident Status:	Continuous
Incident Category Source:	Other
Incident Source Name:	Not reported
Incident Source Address:	8 BOILING SPRING AVE
Incident Source Address 2:	Not reported
Incident Source City,St,Zip:	East Rutherford Boro, NJ
Incident Source County:	Bergen
DEP Requested:	No
Confidential:	Not reported
Notify Type:	Not reported
Road Closed:	No
Direction:	Not reported
Responsible Party:	Not reported
Responsible Party Name:	Not reported
Responsible Party Contact:	Not reported
Responsible Party Title:	Not reported
Responsible Party Phone:	Not reported
Responsible Party Street:	Not reported
Responsible Party County:	Not reported
Responsible Party City,St,Zip:	Not reported
Memo. Of Understanding:	Not reported
Drill/trng Exercise:	Not reported
Hazardous:	Not reported

MAP FINDINGS

Map ID  
 Direction  
 Distance  
 Elevation

Site

Database(s)

EDR ID Number  
 EPA ID Number

**AW303** **SUN CHEMICAL CORP US INK DIV**  
**North** **390 CENTRAL AVENUE**  
**1/2-1** **EAST RUTHERFORD BORO, NJ 07073**

**NJ SHWS** **S112402326**  
**NJ Release** **N/A**  
**NJ ISRA**

**0.786 mi.**  
**4151 ft.** **Site 1 of 3 in cluster AW**

**Relative:**  
**Higher**  
**Actual:**  
**64 ft.**

**SHWS:**  
 Name: SUN CHEMICAL CORP US INK DIV  
 Address: 390 CENTRAL AVE  
 City,State,Zip: EAST RUTHERFORD BORO, NJ  
 Site ID: 12308  
 Status: Closed  
 Home Owner: No  
 PI Number: 776392

Detail As Of April 2012:  
 X Coord Site: Not reported  
 X Coord PI: Not reported  
 Y Coord Site: Not reported  
 Y Coord PI: Not reported

Name: SUN CHEMICAL CORP US INK DIV  
 Address: 390 CENTRAL AVE  
 City,State,Zip: EAST RUTHERFORD BORO, NJ  
 Site ID: Not reported  
 Status: Active  
 Home Owner: Not reported  
 PI Number: 776392

Detail As Of April 2012:  
 X Coord Site: Not reported  
 X Coord PI: Not reported  
 Y Coord Site: Not reported  
 Y Coord PI: Not reported

**NJ Release:**  
 Name: Not reported  
 Address: 390 CENTRAL AVE  
 City,State,Zip: EAST RUTHERFORD BORO, NJ 07073  
 Facility Type: Industrial  
 Facility Phone: Not reported  
 Incident Date: 10/09/2012  
 Incident Time: Not reported  
 Trenton Dispatch Log Number: 442662  
 Case Number: 12-10-09-1655-37  
 Date Received: 10/09/2012  
 Nature of Incident: Not reported  
 Operator: Not reported  
 Incident Type: Fire  
 Incident Location: SUN CHEMICAL / U.S. INK  
 Location: Not reported  
 Other Location: Not reported  
 Contact Name: PAUL DUDLEY  
 Caller Name: Not reported  
 Caller Title: Not reported  
 Caller Address: Not reported  
 Caller City,St,Zip: Not reported  
 Caller Telephone: Not reported  
 Substance(s): Not reported  
 Substance Type: Not reported

Map ID  
Direction  
Distance  
Elevation

MAP FINDINGS

Site

Database(s)

EDR ID Number  
EPA ID Number

**SUN CHEMICAL CORP US INK DIV (Continued)**

**S112402326**

Substance Identity:	Not reported
CAS Number:	Not reported
A310 Letter:	Not reported
TCPA Chemical:	Not reported
Hazrds Material:	Not reported
COMU:	Not reported
Ref. Code:	Not reported
Amt Released:	Not reported
Contained:	Not reported
Release Type:	Not reported
Release VE:	Not reported
Injuries:	Yes
Public Exposure:	No
Facility Evacuation:	Yes
Police at Scene:	Yes
Firemen at Scene:	Yes
Contamination of:	Not reported
Receiving Water:	Not reported
Status at Spill:	Not reported
NJ Spill Date:	Not reported
NJ Spill Time:	Not reported
NJ Spill Name:	Not reported
NJ Spill Title:	Not reported
NJ Spill Phone:	Not reported
Other Date:	Not reported
Other Time:	Not reported
Other Name:	Not reported
Other Title:	Not reported
Other Telephone:	Not reported
Public Evacuation:	No
Assistance Requested:	Not reported
Wind Direction/Speed:	Not reported
Local Municipality Notified:	Not reported
Local Municipality Name:	Not reported
Local Municipality Title:	Not reported
Local Municipality Telephone:	Not reported
Local Municipality Date:	Not reported
Local Municipality Time:	Not reported
Incident Description:	Not reported
Incident Name:	Not reported
Incident Referred To:	Not reported
Incident Region:	Not reported
Incident Telephone:	Not reported
Incident Date:	Not reported
Incident time:	Not reported
Incident ITM:	Not reported
Comments:	Not reported
Date A310 Letter Printed:	Not reported
Date Local Authority Was Notified:	Not reported
Date Updated:	Not reported
Date Report Faxed to Local Authority:	Not reported
Local Authority Notification Date:	Not reported
Rep Receive Date:	10/09/2012
Reporter Type:	Facility Rep.
Reporter Name:	REDACTED
Reporter Title:	REDACTED
Reporter Org:	REDACTED

Map ID  
Direction  
Distance  
Elevation

MAP FINDINGS

Site

Database(s)

EDR ID Number  
EPA ID Number

**SUN CHEMICAL CORP US INK DIV (Continued)**

**S112402326**

Reporter Address: Not reported  
Reporter City,St,Zip: Not reported  
Reporter County: Not reported  
Incident Status: Terminated  
Incident Category Source: Other  
Incident Source Name: SUN CHEMICAL  
Incident Source Address: 651 GARDEN ST  
Incident Source Address 2: Not reported  
Incident Source City,St,Zip: Carlstadt Boro, NJ 07072  
Incident Source County: Bergen  
DEP Requested: Yes  
Confidential: Not reported  
Notify Type: Not reported  
Road Closed: Not reported  
Direction: Not reported  
Responsible Party: Not reported  
Responsible Party Name: Not reported  
Responsible Party Contact: Not reported  
Responsible Party Title: Not reported  
Responsible Party Phone: Not reported  
Responsible Party Street: Not reported  
Responsible Party County: Not reported  
Responsible Party City,St,Zip: Not reported  
Memo. Of Understanding: Not reported  
Drill/trng Exercise: Not reported  
Hazardous: Not reported

**NJ ISRA:**

Name: SUN CHEMICAL CORP US INK DIV  
Address: 390 CENTRAL AVENUE  
City,State,Zip: EAST RUTHERFORD BORO, NJ 07073  
Pi Number: 776392  
Action Number: ISR900002  
Title: E86956 Sun Chemical Corporatio  
Isra Trg: Finalized Date: Not reported  
Start Date: 1991-06-14  
Case Status: NFA (No Further Action) HISTORIC  
Case No: E86956  
Case Name: Sun Chemical Corporation  
Trigger Type: Business Sale  
Trigger Date: 1987-11-18

Name: SUN CHEMICAL CORP US INK DIV  
Address: 390 CENTRAL AVENUE  
City,State,Zip: EAST RUTHERFORD BORO, NJ 07073  
Pi Number: 776392  
Action Number: ISR900002  
Title: E86956 Sun Chemical Corporatio  
Isra Trg: Finalized Date: Not reported  
Start Date: 1991-06-14  
Case Status: NFA (No Further Action) HISTORIC  
Case No: E86956  
Case Name: Sun Chemical Corporation  
Trigger Type: Property Sale  
Trigger Date: 1987-11-18

Map ID  
Direction  
Distance  
Elevation

MAP FINDINGS

Site

Database(s)

EDR ID Number  
EPA ID Number

304  
West  
1/2-1  
0.788 mi.  
4159 ft.

6 DEAN COURT  
6 DEAN CT  
RUTHERFORD BORO, NJ

NJ SHWS S116226696  
N/A

Relative:  
Lower  
Actual:  
58 ft.

SHWS:  
Name: 6 DEAN COURT  
Address: 6 DEAN CT  
City,State,Zip: RUTHERFORD BORO, NJ  
Site ID: 427649  
Status: Closed  
Home Owner: Yes  
PI Number: 535733

Detail As Of April 2012:  
X Coord Site: Not reported  
X Coord PI: Not reported  
Y Coord Site: Not reported  
Y Coord PI: Not reported

305  
NW  
1/2-1  
0.794 mi.  
4191 ft.

216 SANTIAGO AVENUE  
216 SANTIAGO AVE  
RUTHERFORD BORO, NJ 07070

NJ SHWS 1009460635  
NJ NJEMS N/A  
FINDS

Relative:  
Higher  
Actual:  
70 ft.

SHWS:  
Name: 216 SANTIAGO AVENUE  
Address: 216 SANTIAGO AVE  
City,State,Zip: RUTHERFORD BORO, NJ  
Site ID: 216538  
Status: Closed  
Home Owner: Yes  
PI Number: 282868

Detail As Of April 2012:  
X Coord Site: Not reported  
X Coord PI: Not reported  
Y Coord Site: Not reported  
Y Coord PI: Not reported

NJEMS:  
Name: 216 SANTIAGO AVENUE  
Address: 216 SANTIAGO AVE  
City,State,Zip: RUTHERFORD BORO, NJ 07070  
Site Id: 216538  
Municipality: RUTHERFORD BORO  
Municipality Name From Spatial Overlay: RUTHERFORD BORO  
GNIS Civil Code For Municipality: 885383  
Municipal Code (NJ-1040): 0256  
X Coord: 598498  
Y Coord: 728999  
Coord System: NJ STATE PLANE (NAD83) - USFEET  
Coord Type: GIS Parcel Centroid  
Coord Orign: DEP-GIS  
State Standard Numeric Code From Spatial Overlay: 0256  
Unique Feature Number For Municipality From Spatial Overlay: 3400365280  
Eleven Digit Hydrologic Unit Code From Spatial Overlay): 02030103150  
Fourteen Digit Hydrologic Unit Code From Spatial Overlay: 02030103150030

Map ID  
 Direction  
 Distance  
 Elevation

MAP FINDINGS

Site

Database(s)

EDR ID Number  
 EPA ID Number

**216 SANTIAGO AVENUE (Continued)**

**1009460635**

Watershed Management Area Number From Spatial Overlay: 04  
 Watershed Management Area Name From Spatial Overlay: Lower Passaic and Saddle  
 Water Region Code From Spatial Overlay: 1  
 Water Region Name From Spatial Overlay: Northeast  
 Sub Watershed Name From Overlay: Passaic R Lwr (Second R to Saddle R)  
 Watershed Name From Spatial Overlay: Passaic River Lower (Nwk Bay to Saddle)

**FINDS:**

Registry ID: 110030674900

Click Here:

**Environmental Interest/Information System:**

NJ-NJEMS (New Jersey - New Jersey Environmental Management System).  
 The Department of Environmental Protection (NJDEP) manages large  
 databases of environmental information in this integrated system.

[Click this hyperlink](#) while viewing on your computer to access  
 additional FINDS: detail in the EDR Site Report.

**306**  
**NNE**  
**1/2-1**  
**0.796 mi.**  
**4205 ft.**

**5 LINCOLN PLACE**  
**5 LINCOLN PL**  
**EAST RUTHERFORD, NJ 07073**

**NJ SHWS S123568666**  
**NJ NJEMS N/A**  
**NJ Release**

**Relative:**  
**Higher**  
**Actual:**  
**131 ft.**

**SHWS:**  
 Name: 5 LINCOLN PLACE  
 Address: 5 LINCOLN PL  
 City,State,Zip: EAST RUTHERFORD BORO, NJ  
 Site ID: 630141  
 Status: Closed  
 Home Owner: Yes  
 PI Number: 805327

**Detail As Of April 2012:**

X Coord Site: Not reported  
 X Coord PI: Not reported  
 Y Coord Site: Not reported  
 Y Coord PI: Not reported

**NJEMS:**

Name: 5 LINCOLN PLACE  
 Address: 5 LINCOLN PL  
 City,State,Zip: EAST RUTHERFORD, NJ 07073  
 Site Id: 630141  
 Municipality: EAST RUTHERFORD BORO  
 Municipality Name From Spatial Overlay: EAST RUTHERFORD BORO  
 GNIS Civil Code For Municipality: 885201  
 Municipal Code (NJ-1040): 0212  
 X Coord: 604014.50999999803  
 Y Coord: 730087.903124996  
 Coord System: NJ STATE PLANE (NAD83) - USFEET  
 Coord Type: Exact Address Match  
 Coord Orign: DEP-SRP-GIS  
 State Standard Numeric Code From Spatial Overlay: 0212  
 Unique Feature Number For Municipality From Spatial Overlay: 3400319510  
 Eleven Digit Hydrologic Unit Code From Spatial Overlay: 02030103180  
 Fourteen Digit Hydrologic Unit Code From Spatial Overlay: 02030103180070

Map ID  
Direction  
Distance  
Elevation

MAP FINDINGS

Site

Database(s)

EDR ID Number  
EPA ID Number

**5 LINCOLN PLACE (Continued)**

**S123568666**

Watershed Management Area Number From Spatial Overlay: 05  
Watershed Management Area Name From Spatial Overlay: Hackensack, Hudson, and Pascack  
Water Region Code From Spatial Overlay: 1  
Water Region Name From Spatial Overlay: Northeast  
Sub Watershed Name From Overlay: Berrys Creek (below Paterson Ave)  
Watershed Name From Spatial Overlay: Hackensack R (below/incl Hirshfeld Bk)

**NJ Release:**

Name: Not reported  
Address: 5 LINCOLN PL  
City,State,Zip: EAST RUTHERFORD BORO, NJ 07073  
Facility Type: Residential  
Facility Phone: Not reported  
Incident Date: 02/05/2019  
Incident Time: Not reported  
Trenton Dispatch Log Number: 704547  
Case Number: 19-02-13-1137-11  
Date Received: 02/13/2019  
Nature of Incident: Not reported  
Operator: Not reported  
Incident Type: Underground Storage Tank  
Incident Location: RESIDENCE  
Location: Not reported  
Other Location: Not reported  
Contact Name: Not reported  
Caller Name: Not reported  
Caller Title: Not reported  
Caller Address: Not reported  
Caller City,St,Zip: Not reported  
Caller Telephone: Not reported  
Substance(s): Not reported  
Substance Type: Not reported  
Substance Identity: Not reported  
CAS Number: Not reported  
A310 Letter: Not reported  
TCPA Chemical: Not reported  
Hazrds Material: Not reported  
COMU: Not reported  
Ref. Code: Not reported  
Amt Released: Not reported  
Contained: Not reported  
Release Type: Not reported  
Release VE: Not reported  
Injuries: No  
Public Exposure: No  
Facility Evacuation: No  
Police at Scene: No  
Firemen at Scene: No  
Contamination of: Not reported  
Receiving Water: Not reported  
Status at Spill: Not reported  
NJ Spill Date: Not reported  
NJ Spill Time: Not reported  
NJ Spill Name: Not reported  
NJ Spill Title: Not reported  
NJ Spill Phone: Not reported  
Other Date: Not reported

Map ID  
Direction  
Distance  
Elevation

MAP FINDINGS

Site

Database(s)

EDR ID Number  
EPA ID Number

5 LINCOLN PLACE (Continued)

S123568666

Other Time:	Not reported
Other Name:	Not reported
Other Title:	Not reported
Other Telephone:	Not reported
Public Evacuation:	No
Assistance Requested:	Not reported
Wind Direction/Speed:	Not reported
Local Municipality Notified:	Not reported
Local Municipality Name:	Not reported
Local Municipality Title:	Not reported
Local Municipality Telephone:	Not reported
Local Municipality Date:	Not reported
Local Municipality Time:	Not reported
Incident Description:	Not reported
Incident Name:	Not reported
Incident Referred To:	Not reported
Incident Region:	Not reported
Incident Telephone:	Not reported
Incident Date:	Not reported
Incident time:	Not reported
Incident ITM:	Not reported
Comments:	Not reported
Date A310 Letter Printed:	Not reported
Date Local Authority Was Notified:	Not reported
Date Updated:	Not reported
Date Report Faxed to Local Authority:	Not reported
Local Authority Notification Date:	Not reported
Rep Receive Date:	02/13/2019
Reporter Type:	Other
Reporter Name:	REDACTED
Reporter Title:	REDACTED
Reporter Org:	REDACTED
Reporter Address:	Not reported
Reporter City,St,Zip:	Not reported
Reporter County:	Not reported
Incident Status:	Terminated
Incident Category Source:	Other
Incident Source Name:	JOHN COONEY
Incident Source Address:	5 LINCOLN PL
Incident Source Address 2:	Not reported
Incident Source City,St,Zip:	East Rutherford Boro, NJ 07073
Incident Source County:	Bergen
DEP Requested:	No
Confidential:	Not reported
Notify Type:	Not reported
Road Closed:	Not reported
Direction:	Not reported
Responsible Party:	Not reported
Responsible Party Name:	Not reported
Responsible Party Contact:	Not reported
Responsible Party Title:	Not reported
Responsible Party Phone:	Not reported
Responsible Party Street:	Not reported
Responsible Party County:	Not reported
Responsible Party City,St,Zip:	Not reported
Memo. Of Understanding:	Not reported
Drill/trng Exercise:	Not reported



Map ID  
 Direction  
 Distance  
 Elevation

MAP FINDINGS

Site

Database(s)

EDR ID Number  
 EPA ID Number

**5 LINCOLN PLACE (Continued)**

**S123568666**

Hazardous: Not reported

**307**  
**North**  
**1/2-1**  
**0.798 mi.**  
**4212 ft.**

**394 PATERSON AVENUE**  
**394 PATERSON AVE**  
**EAST RUTHERFORD, NJ 07073**

**NJ SHWS** **S113923404**  
**NJ NJEMS** **N/A**  
**NJ Release**

**Relative:**  
**Higher**  
**Actual:**  
**89 ft.**

SHWS:  
 Name: 394 PATERSON AVENUE  
 Address: 394 PATERSON AVE  
 City,State,Zip: EAST RUTHERFORD BORO, NJ  
 Site ID: 496982  
 Status: Closed  
 Home Owner: Yes  
 PI Number: 626426

Detail As Of April 2012:  
 X Coord Site: Not reported  
 X Coord PI: Not reported  
 Y Coord Site: Not reported  
 Y Coord PI: Not reported

NJEMS:  
 Name: 394 PATERSON AVENUE  
 Address: 394 PATERSON AVE  
 City,State,Zip: EAST RUTHERFORD, NJ 07073  
 Site Id: 496982  
 Municipality: EAST RUTHERFORD BORO  
 Municipality Name From Spatial Overlay: EAST RUTHERFORD BORO  
 GNIS Civil Code For Municipality: 885201  
 Municipal Code (NJ-1040): 0212  
 X Coord: 602684  
 Y Coord: 730640  
 Coord System: NJ STATE PLANE (NAD83) - USFEET  
 Coord Type: Exact Address Match  
 Coord Origin: DEP-GIS  
 State Standard Numeric Code From Spatial Overlay: 0212  
 Unique Feature Number For Municipality From Spatial Overlay: 3400319510  
 Eleven Digit Hydrologic Unit Code From Spatial Overlay: 02030103140  
 Fourteen Digit Hydrologic Unit Code From Spatial Overlay: 02030103140070  
 Watershed Management Area Number From Spatial Overlay: 04  
 Watershed Management Area Name From Spatial Overlay: Lower Passaic and Saddle  
 Water Region Code From Spatial Overlay: 1  
 Water Region Name From Spatial Overlay: Northeast  
 Sub Watershed Name From Overlay: Saddle River (below Lodi gage)  
 Watershed Name From Spatial Overlay: Saddle River

NJ Release:  
 Name: Not reported  
 Address: 394 PATERSON AVE  
 City,State,Zip: EAST RUTHERFORD BORO, NJ 07073  
 Facility Type: Residential  
 Facility Phone: Not reported  
 Incident Date: 07/23/2013  
 Incident Time: Not reported  
 Trenton Dispatch Log Number: 483589

Map ID  
Direction  
Distance  
Elevation

MAP FINDINGS

Site

Database(s)

EDR ID Number  
EPA ID Number

**394 PATERSON AVENUE (Continued)**

**S113923404**

Case Number: 13-07-23-1441-30  
Date Received: 07/23/2013  
Nature of Incident: Not reported  
Operator: Not reported  
Incident Type: Underground Storage Tank  
Incident Location: RESIDENCE  
Location: Not reported  
Other Location: Not reported  
Contact Name: DIANE AMFROSINO  
Caller Name: Not reported  
Caller Title: Not reported  
Caller Address: Not reported  
Caller City,St,Zip: Not reported  
Caller Telephone: Not reported  
Substance(s): Not reported  
Substance Type: Not reported  
Substance Identity: Not reported  
CAS Number: Not reported  
A310 Letter: Not reported  
TCPA Chemical: Not reported  
Hazrds Material: Not reported  
COMU: Not reported  
Ref. Code: Not reported  
Amt Released: Not reported  
Contained: Not reported  
Release Type: Not reported  
Release VE: Not reported  
Injuries: No  
Public Exposure: No  
Facility Evacuation: No  
Police at Scene: No  
Firemen at Scene: No  
Contamination of: Not reported  
Receiving Water: Not reported  
Status at Spill: Not reported  
NJ Spill Date: Not reported  
NJ Spill Time: Not reported  
NJ Spill Name: Not reported  
NJ Spill Title: Not reported  
NJ Spill Phone: Not reported  
Other Date: Not reported  
Other Time: Not reported  
Other Name: Not reported  
Other Title: Not reported  
Other Telephone: Not reported  
Public Evacuation: No  
Assistance Requested: Not reported  
Wind Direction/Speed: Not reported  
Local Municipality Notified: Not reported  
Local Municipality Name: Not reported  
Local Municipality Title: Not reported  
Local Municipality Telephone: Not reported  
Local Municipality Date: Not reported  
Local Municipality Time: Not reported  
Incident Description: Not reported  
Incident Name: Not reported  
Incident Referred To: Not reported

Map ID  
 Direction  
 Distance  
 Elevation

MAP FINDINGS

Site

Database(s)

EDR ID Number  
 EPA ID Number

**394 PATERSON AVENUE (Continued)**

**S113923404**

Incident Region: Not reported  
 Incident Telephone: Not reported  
 Incident Date: Not reported  
 Incident time: Not reported  
 Incident ITM: Not reported  
 Comments: Not reported  
 Date A310 Letter Printed: Not reported  
 Date Local Authority Was Notified: Not reported  
 Date Updated: Not reported  
 Date Report Faxed to Local Authority: Not reported  
 Local Authority Notification Date: Not reported  
 Rep Receive Date: 07/23/2013  
 Reporter Type: Other  
 Reporter Name: REDACTED  
 Reporter Title: REDACTED  
 Reporter Org: REDACTED  
 Reporter Address: Not reported  
 Reporter City,St,Zip: Not reported  
 Reporter County: Not reported  
 Incident Status: Terminated  
 Incident Category Source: Other  
 Incident Source Name: DIANE AMBROSINO  
 Incident Source Address: 394 PATERSON AVE  
 Incident Source Address 2: Not reported  
 Incident Source City,St,Zip: East Rutherford Boro, NJ 07073  
 Incident Source County: Bergen  
 DEP Requested: No  
 Confidential: Not reported  
 Notify Type: Not reported  
 Road Closed: Not reported  
 Direction: Not reported  
 Responsible Party: Not reported  
 Responsible Party Name: Not reported  
 Responsible Party Contact: Not reported  
 Responsible Party Title: Not reported  
 Responsible Party Phone: Not reported  
 Responsible Party Street: Not reported  
 Responsible Party County: Not reported  
 Responsible Party City,St,Zip: Not reported  
 Memo. Of Understanding: Not reported  
 Drill/trng Exercise: Not reported  
 Hazardous: Not reported

**AV308**     **ANDY SON INC**  
**NE**        **200 HOBOKEN RD**  
**1/2-1**     **EAST RUTHERFORD BORO, NJ 07073**  
**0.798 mi.**  
**4213 ft.**     **Site 2 of 2 in cluster AV**

**NJ SHWS**     **U000356756**  
**NJ HIST HWS**     **N/A**  
**NJ LUST**  
**NJ UST**

**Relative:**     SHWS:  
**Higher**        Name:             ANDY SON INC  
                   Address:          200 HOBOKEN RD  
**Actual:**       City,State,Zip:   EAST RUTHERFORD BORO, NJ  
**130 ft.**        Site ID:           Not reported  
                   Status:            Active  
                   Home Owner:     Not reported  
                   PI Number:       005916

Map ID  
Direction  
Distance  
Elevation

MAP FINDINGS

Site

Database(s)

EDR ID Number  
EPA ID Number

**ANDY SON INC (Continued)**

**U000356756**

Detail As Of April 2012:

X Coord Site: Not reported  
X Coord PI: Not reported  
Y Coord Site: Not reported  
Y Coord PI: Not reported

Name: ANDY SON INC  
Address: 200 HOBOKEN RD  
City,State,Zip: EAST RUTHERFORD BORO, NJ  
Site ID: 14409  
Status: Active  
Home Owner: No  
PI Number: 005916

Detail As Of April 2012:

X Coord Site: Not reported  
X Coord PI: Not reported  
Y Coord Site: Not reported  
Y Coord PI: Not reported

HIST SHWS:

**Case Status:** Active  
Status Date: 2/13/2001  
Case ID: 005916  
Contact: BSCM  
Sub Section Label: A: Sites with On-Site Sources of Contamination  
Site Municipality: 0212  
Remedial Level Code: C2  
Classification exception area dt: None  
Classification exception area dt: Not reported  
Deed Notice Status: None  
Deed Notice Date: Not reported  
Engineering Control Status: None  
Engineering Control Date: Not reported  
National Priorities List Status: Not reported  
National Priorities List Date: Not reported  
X Coordinate: 604398  
Y Coordinate: 729909  
Coordinate System: NJ State Plane (NAD83) - USFEET

LUST:

Name: ANDY SON INC  
Address: 200 HOBOKEN RD  
City,State,Zip: EAST RUTHERFORD BORO, NJ  
Case ID: 005916  
Activity Number: LSR120001

UST:

Facility ID: 005916

Contact:

Owner Name: GARY SINGH  
Organization: GARY SINGH  
Contact Type(UST Reg): Facility Operator  
Contact Address (UST Reg): 168 S MAIN ST

Map ID  
Direction  
Distance  
Elevation

MAP FINDINGS

Site

Database(s)

EDR ID Number  
EPA ID Number

**ANDY SON INC (Continued)**

**U000356756**

Contact Address 2 (UST Reg): Not reported  
Conact City,St,Zip (UST Reg): Phillipsburg, NJ 08865

Owner Name: JAMES THOMA  
Organization: JAMES THOMA  
Contact Type(UST Reg): Tank Owner  
Contact Address (UST Reg): 200 HOBOKEN RD  
Contact Address 2 (UST Reg): Not reported  
Conact City,St,Zip (UST Reg): East Rutherford, NJ 07073

Tanks:

Tank Id: TANK-1  
Tank Number: E1  
**Tank Status: Removed**  
Tank Status Date: 04/28/1999  
Install Date: 01/01/1985  
Tank Contents: Unleaded Gasoline  
Tank Size: 4000  
Tank Compliance: No  
Overfill: No  
Compliance Monitoring?: No  
Overfill Protection: No  
Spill Containment: No  
Tank Wellhead Protection: Not reported  
Tank/Pipe Construction Type: Pipe Other  
Tank/Pipe Construction Type: Tank Other: STI-P3  
Tank/Pipe Monitor: Pipe None  
Tank/Pipe Monitor: Tank None

Tank Id: TANK-2  
Tank Number: E2  
**Tank Status: Removed**  
Tank Status Date: 04/28/1999  
Install Date: 01/01/1985  
Tank Contents: Unleaded Gasoline  
Tank Size: 4000  
Tank Compliance: No  
Overfill: No  
Compliance Monitoring?: No  
Overfill Protection: No  
Spill Containment: No  
Tank Wellhead Protection: Not reported  
Tank/Pipe Construction Type: Tank Cathodically protected steel  
Tank/Pipe Construction Type: Pipe Other  
Tank/Pipe Monitor: Pipe None  
Tank/Pipe Monitor: Tank None

Tank Id: TANK-28536  
Tank Number: E7  
**Tank Status: Removed**  
Tank Status Date: 05/18/1999  
Install Date: 01/01/1944  
Tank Contents: Leaded Gasoline  
Tank Size: 550

Map ID  
Direction  
Distance  
Elevation

MAP FINDINGS

Site

Database(s)

EDR ID Number  
EPA ID Number

**ANDY SON INC (Continued)**

**U000356756**

Tank Compliance: No  
Overfill: Not reported  
Compliance Monitoring?: No  
Overfill Protection: Not reported  
Spill Containment: Not reported  
Tank Wellhead Protection: Not reported  
Tank/Pipe Construction Type: Pipe Bare steel  
Tank/Pipe Construction Type: Tank Bare steel  
Tank/Pipe Monitor: Pipe None  
Tank/Pipe Monitor: Tank None

Tank Id: TANK-28537  
Tank Number: E8  
**Tank Status: Removed**  
Tank Status Date: 05/18/1999  
Install Date: 01/01/1944  
Tank Contents: Leaded Gasoline  
Tank Size: 550  
Tank Compliance: No  
Overfill: Not reported  
Compliance Monitoring?: No  
Overfill Protection: Not reported  
Spill Containment: Not reported  
Tank Wellhead Protection: Not reported  
Tank/Pipe Construction Type: Tank Bare steel  
Tank/Pipe Construction Type: Pipe Bare steel  
Tank/Pipe Monitor: Pipe None  
Tank/Pipe Monitor: Tank None

Tank Id: TANK-28538  
Tank Number: E9  
**Tank Status: Removed**  
Tank Status Date: 05/18/1999  
Install Date: 01/01/1944  
Tank Contents: Leaded Gasoline  
Tank Size: 550  
Tank Compliance: No  
Overfill: Not reported  
Compliance Monitoring?: No  
Overfill Protection: Not reported  
Spill Containment: Not reported  
Tank Wellhead Protection: Not reported  
Tank/Pipe Construction Type: Tank Bare steel  
Tank/Pipe Construction Type: Pipe Bare steel  
Tank/Pipe Monitor: Pipe None  
Tank/Pipe Monitor: Tank None

Tank Id: TANK-3  
Tank Number: E3  
**Tank Status: Removed**  
Tank Status Date: 04/28/1999  
Install Date: 01/01/1985  
Tank Contents: Unleaded Gasoline  
Tank Size: 4000

Map ID  
Direction  
Distance  
Elevation

MAP FINDINGS

Site

Database(s)

EDR ID Number  
EPA ID Number

**ANDY SON INC (Continued)**

**U000356756**

Tank Compliance: No  
Overfill: No  
Compliance Monitoring?: No  
Overfill Protection: No  
Spill Containment: No  
Tank Wellhead Protection: Not reported  
Tank/Pipe Construction Type: Tank Cathodically protected steel  
Tank/Pipe Construction Type: Pipe Other  
Tank/Pipe Monitor: Pipe None  
Tank/Pipe Monitor: Tank None

Tank Id: TANK-4  
Tank Number: E4  
**Tank Status: Removed**  
Tank Status Date: 04/28/1999  
Install Date: 01/01/1972  
Tank Contents: Waste Oil  
Tank Size: 250  
Tank Compliance: No  
Overfill: No  
Compliance Monitoring?: No  
Overfill Protection: No  
Spill Containment: No  
Tank Wellhead Protection: Not reported  
Tank/Pipe Construction Type: Tank Bare steel  
Tank/Pipe Construction Type: Pipe Bare steel  
Tank/Pipe Monitor: Pipe None  
Tank/Pipe Monitor: Tank None

Tank Id: TANK-5  
Tank Number: E5A  
**Tank Status: In-use**  
Tank Status Date: 04/29/1999  
Install Date: 04/29/1999  
Tank Contents: Unleaded Gasoline  
Tank Size: 7000  
Tank Compliance: Yes  
Overfill: Yes  
Compliance Monitoring?: Yes  
Overfill Protection: Yes  
Spill Containment: Yes  
Tank Wellhead Protection: Not reported  
Tank/Pipe Construction Type: Tank Fiberglass-coated steel  
Tank/Pipe Construction Type: Pipe Other: Geoflex  
Tank/Pipe Monitor: Pipe Automatic line leak detector  
Tank/Pipe Monitor: Pipe Interstitial  
Tank/Pipe Monitor: Tank In-tank(automatic)monitoring  
Tank/Pipe Monitor: Tank Interstitial  
Tank/Pipe Monitor: Tank Inventory Control

Tank Id: TANK-6  
Tank Number: E5B  
**Tank Status: In-use**  
Tank Status Date: 04/29/1999

Map ID  
Direction  
Distance  
Elevation

MAP FINDINGS

Site

Database(s)

EDR ID Number  
EPA ID Number

**ANDY SON INC (Continued)**

**U000356756**

Install Date: 04/29/1999  
Tank Contents: Unleaded Gasoline  
Tank Size: 5000  
Tank Compliance: Yes  
Overfill: Yes  
Compliance Monitoring?: Yes  
Overfill Protection: Yes  
Spill Containment: Yes  
Tank Wellhead Protection: Not reported  
Tank/Pipe Construction Type: Tank Fiberglass-coated steel  
Tank/Pipe Construction Type: Pipe Other: Geoflex  
Tank/Pipe Monitor: Pipe Automatic line leak detector  
Tank/Pipe Monitor: Pipe Interstitial  
Tank/Pipe Monitor: Tank In-tank(automatic)monitoring  
Tank/Pipe Monitor: Tank Interstitial  
Tank/Pipe Monitor: Tank Inventory Control

**309**  
**ESE**  
**1/2-1**  
**0.800 mi.**  
**4222 ft.**

**BAKERY PLANT**  
**66 96 E UNION AVE**  
**EAST RUTHERFORD BORO, NJ**

**NJ SHWS S117387255**  
**N/A**

**Relative:**  
**Lower**  
**Actual:**  
**2 ft.**

SHWS:  
Name: BAKERY PLANT  
Address: 66 96 E UNION AVE  
City,State,Zip: EAST RUTHERFORD BORO, NJ  
Site ID: 12305  
Status: Closed  
Home Owner: No  
PI Number: 003445  
  
Detail As Of April 2012:  
X Coord Site: Not reported  
X Coord PI: Not reported  
Y Coord Site: Not reported  
Y Coord PI: Not reported

**310**  
**West**  
**1/2-1**  
**0.801 mi.**  
**4228 ft.**

**364 CARMITA AVENUE**  
**364 CARMITA AVE**  
**RUTHERFORD BORO, NJ 07070**

**NJ SHWS S107569696**  
**NJ NJEMS N/A**  
**NJ Release**

**Relative:**  
**Lower**  
**Actual:**  
**44 ft.**

SHWS:  
Name: 364 CARMITA AVENUE  
Address: 364 CARMITA AVE  
City,State,Zip: RUTHERFORD BORO, NJ  
Site ID: 214154  
Status: Closed  
Home Owner: Yes  
PI Number: 279594  
  
Detail As Of April 2012:  
X Coord Site: Not reported  
X Coord PI: Not reported  
Y Coord Site: Not reported



Map ID  
Direction  
Distance  
Elevation

MAP FINDINGS

Site

Database(s)

EDR ID Number  
EPA ID Number

**364 CARMITA AVENUE (Continued)**

**S107569696**

Y Coord Pl: Not reported

**NJEMS:**

Name: 364 CARMITA AVENUE  
Address: 364 CARMITA AVE  
City,State,Zip: RUTHERFORD BORO, NJ 07070  
Site Id: 214154  
Municipality: RUTHERFORD BORO  
Municipality Name From Spatial Overlay: RUTHERFORD BORO  
GNIS Civil Code For Municipality: 885383  
Municipal Code (NJ-1040): 0256  
X Coord: 597682  
Y Coord: 727256  
Coord System: NJ STATE PLANE (NAD83) - USFEET  
Coord Type: GIS Parcel Centroid  
Coord Origin: DEP-GIS  
State Standard Numeric Code From Spatial Overlay: 0256  
Unique Feature Number For Municipality From Spatial Overlay: 3400365280  
Eleven Digit Hydrologic Unit Code From Spatial Overlay: 02030103150  
Fourteen Digit Hydrologic Unit Code From Spatial Overlay: 02030103150030  
Watershed Management Area Number From Spatial Overlay: 04  
Watershed Management Area Name From Spatial Overlay: Lower Passaic and Saddle  
Water Region Code From Spatial Overlay: 1  
Water Region Name From Spatial Overlay: Northeast  
Sub Watershed Name From Overlay: Passaic R Lwr (Second R to Saddle R)  
Watershed Name From Spatial Overlay: Passaic River Lower (Nwk Bay to Saddle)

**NJ Release:**

Name: Not reported  
Address: 364 CARMITA AVE  
City,State,Zip: RUTHERFORD BORO, NJ 07070  
Facility Type: Residential  
Facility Phone: Not reported  
Incident Date: 11/04/2005  
Incident Time: Not reported  
Trenton Dispatch Log Number: 166249  
Case Number: 05-11-08-0933-13  
Date Received: 11/08/2005  
Nature of Incident: Not reported  
Operator: Not reported  
Incident Type: Underground Storage Tank  
Incident Location: AT  
Location: Not reported  
Other Location: Not reported  
Contact Name: DELORES MEREDITH  
Caller Name: Not reported  
Caller Title: Not reported  
Caller Address: Not reported  
Caller City,St,Zip: Not reported  
Caller Telephone: Not reported  
Substance(s): Not reported  
Substance Type: Not reported  
Substance Identity: Not reported  
CAS Number: Not reported  
A310 Letter: Not reported  
TCPA Chemical: Not reported

Map ID  
Direction  
Distance  
Elevation

MAP FINDINGS

Site

Database(s)

EDR ID Number  
EPA ID Number

**364 CARMITA AVENUE (Continued)**

**S107569696**

Hazrds Material:	Not reported
COMU:	Not reported
Ref. Code:	Not reported
Amt Released:	Not reported
Contained:	Not reported
Release Type:	Not reported
Release VE:	Not reported
Injuries:	No
Public Exposure:	No
Facility Evacuation:	No
Police at Scene:	No
Firemen at Scene:	No
Contamination of:	Not reported
Receiving Water:	Not reported
Status at Spill:	Not reported
NJ Spill Date:	Not reported
NJ Spill Time:	Not reported
NJ Spill Name:	Not reported
NJ Spill Title:	Not reported
NJ Spill Phone:	Not reported
Other Date:	Not reported
Other Time:	Not reported
Other Name:	Not reported
Other Title:	Not reported
Other Telephone:	Not reported
Public Evacuation:	No
Assistance Requested:	Not reported
Wind Direction/Speed:	Not reported
Local Municipality Notified:	Not reported
Local Municipality Name:	Not reported
Local Municipality Title:	Not reported
Local Municipality Telephone:	Not reported
Local Municipality Date:	Not reported
Local Municipality Time:	Not reported
Incident Description:	Not reported
Incident Name:	Not reported
Incident Referred To:	Not reported
Incident Region:	Not reported
Incident Telephone:	Not reported
Incident Date:	Not reported
Incident time:	Not reported
Incident ITM:	Not reported
Comments:	Not reported
Date A310 Letter Printed:	Not reported
Date Local Authority Was Notified:	Not reported
Date Updated:	Not reported
Date Report Faxed to Local Authority:	Not reported
Local Authority Notification Date:	Not reported
Rep Receive Date:	11/08/2005
Reporter Type:	Facility Rep.
Reporter Name:	REDACTED
Reporter Title:	REDACTED
Reporter Org:	REDACTED
Reporter Address:	Not reported
Reporter City,St,Zip:	Not reported
Reporter County:	Not reported
Incident Status:	Terminated

Map ID  
Direction  
Distance  
Elevation

MAP FINDINGS

Site

Database(s)

EDR ID Number  
EPA ID Number

**364 CARMITA AVENUE (Continued)**

**S107569696**

Incident Category Source: Other  
Incident Source Name: MRS TUTINI - DELORES MEREDITH  
Incident Source Address: 364 CARMITA AVE  
Incident Source Address 2: Not reported  
Incident Source City,St,Zip: Rutherford Boro, NJ 07070  
Incident Source County: Bergen  
DEP Requested: No  
Confidential: Not reported  
Notify Type: Not reported  
Road Closed: No  
Direction: Not reported  
Responsible Party: Not reported  
Responsible Party Name: Not reported  
Responsible Party Contact: Not reported  
Responsible Party Title: Not reported  
Responsible Party Phone: Not reported  
Responsible Party Street: Not reported  
Responsible Party County: Not reported  
Responsible Party City,St,Zip: Not reported  
Memo. Of Understanding: Not reported  
Drill/trng Exercise: Not reported  
Hazardous: Not reported

**AW311**  
**North**  
**1/2-1**  
**0.805 mi.**  
**4252 ft.**

**SEQUA CAN CO**  
**397 401 CENTRAL AVE**  
**EAST RUTHERFORD BORO, NJ 07073**

**NJ SHWS** **S109295360**  
**NJ INST CONTROL** **N/A**  
**NJ Financial Assurance**

**Site 2 of 3 in cluster AW**

**Relative:**  
**Higher**  
**Actual:**  
**65 ft.**

**SHWS:**  
Name: RUTHERFORD MACHINERY  
Address: 397 401 CENTRAL AVE  
City,State,Zip: EAST RUTHERFORD BORO, NJ  
Site ID: 15753  
Status: Closed  
Home Owner: No  
PI Number: 022932

Detail As Of April 2012:  
X Coord Site: Not reported  
X Coord PI: Not reported  
Y Coord Site: Not reported  
Y Coord PI: Not reported

**NJ INSTITUTIONAL CONTROL:**  
Facility ID: 15753  
Date Established (SI): 08/31/1994  
Date Closed/Lifted (SI): Not reported  
PI Number: 003035  
PI Name: JBJ PARTNERS @ EAST RUTHERFORD  
CEA Description (SI): Benzene  
CEA Case Track #: 3610  
CEA Duration: 13.00  
Intermediate Durations: No

Facility ID: 15753  
Date Established (SI): 08/31/1994  
Date Closed/Lifted (SI): Not reported

Map ID  
Direction  
Distance  
Elevation

MAP FINDINGS

Site

Database(s)

EDR ID Number  
EPA ID Number

**SEQUA CAN CO (Continued)**

**S109295360**

PI Number: 003035  
PI Name: JBJ PARTNERS @ EAST RUTHERFORD  
CEA Description (SI): Benzene  
CEA Case Track #: 3611  
CEA Duration: 13.00  
Intermediate Durations: No

Facility ID: 15753  
Date Established (SI): 08/31/1994  
Date Closed/Lifted (SI): Not reported  
PI Number: 003035  
PI Name: JBJ PARTNERS @ EAST RUTHERFORD  
CEA Description (SI): Benzene  
CEA Case Track #: 80094  
CEA Duration: 13.00  
Intermediate Durations: No

Facility ID: 15753  
Date Established (SI): 08/31/1994  
Date Closed/Lifted (SI): Not reported  
PI Number: 003035  
PI Name: JBJ PARTNERS @ EAST RUTHERFORD  
CEA Description (SI): Benzene  
CEA Case Track #: 86762  
CEA Duration: 13.00  
Intermediate Durations: No

Facility ID: 15753  
Date Established (SI): 08/31/1994  
Date Closed/Lifted (SI): Not reported  
PI Number: 003035  
PI Name: JBJ PARTNERS @ EAST RUTHERFORD  
CEA Description (SI): Benzene  
CEA Case Track #: 87524  
CEA Duration: 13.00  
Intermediate Durations: No

Facility ID: 15753  
Date Established (SI): 08/31/1994  
Date Closed/Lifted (SI): Not reported  
PI Number: 003035  
PI Name: JBJ PARTNERS @ EAST RUTHERFORD  
CEA Description (SI): Benzene  
CEA Case Track #: 89869  
CEA Duration: 13.00  
Intermediate Durations: No

Facility ID: 15753  
Date Established (SI): 08/31/1994  
Date Closed/Lifted (SI): Not reported  
PI Number: 003035  
PI Name: JBJ PARTNERS @ EAST RUTHERFORD  
CEA Description (SI): Benzene  
CEA Case Track #: 157100  
CEA Duration: 13.00  
Intermediate Durations: No

Map ID  
Direction  
Distance  
Elevation

MAP FINDINGS

Site

Database(s)

EDR ID Number  
EPA ID Number

**SEQUA CAN CO (Continued)**

**S109295360**

Facility ID: 15753  
Date Established (SI): 08/31/1994  
Date Closed/Lifted (SI): Not reported  
PI Number: 003035  
PI Name: JBJ PARTNERS @ EAST RUTHERFORD  
CEA Description (SI): Benzene  
CEA Case Track #: 165165  
CEA Duration: 13.00  
Intermediate Durations: No

Facility ID: 15753  
Date Established (SI): 08/31/1994  
Date Closed/Lifted (SI): Not reported  
PI Number: 003035  
PI Name: JBJ PARTNERS @ EAST RUTHERFORD  
CEA Description (SI): Benzene  
CEA Case Track #: Not reported  
CEA Duration: 13.00  
Intermediate Durations: No

Facility ID: 15753  
Date Established (SI): 08/31/1994  
Date Closed/Lifted (SI): Not reported  
PI Number: 003035  
PI Name: JBJ PARTNERS @ EAST RUTHERFORD  
CEA Description (SI): Trichloroethylene  
CEA Case Track #: 3610  
CEA Duration: 13.00  
Intermediate Durations: No

Facility ID: 15753  
Date Established (SI): 08/31/1994  
Date Closed/Lifted (SI): Not reported  
PI Number: 003035  
PI Name: JBJ PARTNERS @ EAST RUTHERFORD  
CEA Description (SI): Trichloroethylene  
CEA Case Track #: 3611  
CEA Duration: 13.00  
Intermediate Durations: No

Facility ID: 15753  
Date Established (SI): 08/31/1994  
Date Closed/Lifted (SI): Not reported  
PI Number: 003035  
PI Name: JBJ PARTNERS @ EAST RUTHERFORD  
CEA Description (SI): Trichloroethylene  
CEA Case Track #: 80094  
CEA Duration: 13.00  
Intermediate Durations: No

Facility ID: 15753  
Date Established (SI): 08/31/1994  
Date Closed/Lifted (SI): Not reported  
PI Number: 003035  
PI Name: JBJ PARTNERS @ EAST RUTHERFORD  
CEA Description (SI): Trichloroethylene  
CEA Case Track #: 86762

Map ID  
Direction  
Distance  
Elevation

MAP FINDINGS

Site

Database(s)

EDR ID Number  
EPA ID Number

**SEQUA CAN CO (Continued)**

**S109295360**

CEA Duration: 13.00  
Intermediate Durations: No

Facility ID: 15753  
Date Established (SI): 08/31/1994  
Date Closed/Lifted (SI): Not reported  
PI Number: 003035  
PI Name: JBJ PARTNERS @ EAST RUTHERFORD  
CEA Description (SI): Trichloroethylene  
CEA Case Track #: 87524  
CEA Duration: 13.00  
Intermediate Durations: No

Facility ID: 15753  
Date Established (SI): 08/31/1994  
Date Closed/Lifted (SI): Not reported  
PI Number: 003035  
PI Name: JBJ PARTNERS @ EAST RUTHERFORD  
CEA Description (SI): Trichloroethylene  
CEA Case Track #: 89869  
CEA Duration: 13.00  
Intermediate Durations: No

Facility ID: 15753  
Date Established (SI): 08/31/1994  
Date Closed/Lifted (SI): Not reported  
PI Number: 003035  
PI Name: JBJ PARTNERS @ EAST RUTHERFORD  
CEA Description (SI): Trichloroethylene  
CEA Case Track #: 157100  
CEA Duration: 13.00  
Intermediate Durations: No

Facility ID: 15753  
Date Established (SI): 08/31/1994  
Date Closed/Lifted (SI): Not reported  
PI Number: 003035  
PI Name: JBJ PARTNERS @ EAST RUTHERFORD  
CEA Description (SI): Trichloroethylene  
CEA Case Track #: 165165  
CEA Duration: 13.00  
Intermediate Durations: No

Facility ID: 15753  
Date Established (SI): 08/31/1994  
Date Closed/Lifted (SI): Not reported  
PI Number: 003035  
PI Name: JBJ PARTNERS @ EAST RUTHERFORD  
CEA Description (SI): Trichloroethylene  
CEA Case Track #: Not reported  
CEA Duration: 13.00  
Intermediate Durations: No

Facility ID: 15753  
Date Established (SI): 09/19/2017  
Date Closed/Lifted (SI): Not reported  
PI Number: 003035

Map ID  
Direction  
Distance  
Elevation

MAP FINDINGS

Site

Database(s)

EDR ID Number  
EPA ID Number

**SEQUA CAN CO (Continued)**

**S109295360**

PI Name: JBJ PARTNERS @ EAST RUTHERFORD  
CEA Description (SI): Aluminum  
CEA Case Track #: 3610  
CEA Duration: Not reported  
Intermediate Durations: Yes

Facility ID: 15753  
Date Established (SI): 09/19/2017  
Date Closed/Lifted (SI): Not reported  
PI Number: 003035  
PI Name: JBJ PARTNERS @ EAST RUTHERFORD  
CEA Description (SI): Aluminum  
CEA Case Track #: 3611  
CEA Duration: Not reported  
Intermediate Durations: Yes

Facility ID: 15753  
Date Established (SI): 09/19/2017  
Date Closed/Lifted (SI): Not reported  
PI Number: 003035  
PI Name: JBJ PARTNERS @ EAST RUTHERFORD  
CEA Description (SI): Aluminum  
CEA Case Track #: 80094  
CEA Duration: Not reported  
Intermediate Durations: Yes

Facility ID: 15753  
Date Established (SI): 09/19/2017  
Date Closed/Lifted (SI): Not reported  
PI Number: 003035  
PI Name: JBJ PARTNERS @ EAST RUTHERFORD  
CEA Description (SI): Aluminum  
CEA Case Track #: 86762  
CEA Duration: Not reported  
Intermediate Durations: Yes

Facility ID: 15753  
Date Established (SI): 09/19/2017  
Date Closed/Lifted (SI): Not reported  
PI Number: 003035  
PI Name: JBJ PARTNERS @ EAST RUTHERFORD  
CEA Description (SI): Aluminum  
CEA Case Track #: 87524  
CEA Duration: Not reported  
Intermediate Durations: Yes

Facility ID: 15753  
Date Established (SI): 09/19/2017  
Date Closed/Lifted (SI): Not reported  
PI Number: 003035  
PI Name: JBJ PARTNERS @ EAST RUTHERFORD  
CEA Description (SI): Aluminum  
CEA Case Track #: 89869  
CEA Duration: Not reported  
Intermediate Durations: Yes

Facility ID: 15753

Map ID  
Direction  
Distance  
Elevation

MAP FINDINGS

Site

Database(s)

EDR ID Number  
EPA ID Number

**SEQUA CAN CO (Continued)**

**S109295360**

Date Established (SI): 09/19/2017  
Date Closed/Lifted (SI): Not reported  
PI Number: 003035  
PI Name: JBJ PARTNERS @ EAST RUTHERFORD  
CEA Description (SI): Aluminum  
CEA Case Track #: 157100  
CEA Duration: Not reported  
Intermediate Durations: Yes

Facility ID: 15753  
Date Established (SI): 09/19/2017  
Date Closed/Lifted (SI): Not reported  
PI Number: 003035  
PI Name: JBJ PARTNERS @ EAST RUTHERFORD  
CEA Description (SI): Aluminum  
CEA Case Track #: 165165  
CEA Duration: Not reported  
Intermediate Durations: Yes

Facility ID: 15753  
Date Established (SI): 09/19/2017  
Date Closed/Lifted (SI): Not reported  
PI Number: 003035  
PI Name: JBJ PARTNERS @ EAST RUTHERFORD  
CEA Description (SI): Aluminum  
CEA Case Track #: Not reported  
CEA Duration: Not reported  
Intermediate Durations: Yes

Facility ID: 15753  
Date Established (SI): 09/19/2017  
Date Closed/Lifted (SI): Not reported  
PI Number: 003035  
PI Name: JBJ PARTNERS @ EAST RUTHERFORD  
CEA Description (SI): Antimony  
CEA Case Track #: 3610  
CEA Duration: Not reported  
Intermediate Durations: Yes

Facility ID: 15753  
Date Established (SI): 09/19/2017  
Date Closed/Lifted (SI): Not reported  
PI Number: 003035  
PI Name: JBJ PARTNERS @ EAST RUTHERFORD  
CEA Description (SI): Antimony  
CEA Case Track #: 3611  
CEA Duration: Not reported  
Intermediate Durations: Yes

Facility ID: 15753  
Date Established (SI): 09/19/2017  
Date Closed/Lifted (SI): Not reported  
PI Number: 003035  
PI Name: JBJ PARTNERS @ EAST RUTHERFORD  
CEA Description (SI): Antimony  
CEA Case Track #: 80094  
CEA Duration: Not reported



Map ID  
Direction  
Distance  
Elevation

MAP FINDINGS

Site

Database(s)

EDR ID Number  
EPA ID Number

**SEQUA CAN CO (Continued)**

**S109295360**

Intermediate Durations: Yes

Facility ID: 15753  
Date Established (SI): 09/19/2017  
Date Closed/Lifted (SI): Not reported  
PI Number: 003035  
PI Name: JBJ PARTNERS @ EAST RUTHERFORD  
CEA Description (SI): Antimony  
CEA Case Track #: 86762  
CEA Duration: Not reported  
Intermediate Durations: Yes

Facility ID: 15753  
Date Established (SI): 09/19/2017  
Date Closed/Lifted (SI): Not reported  
PI Number: 003035  
PI Name: JBJ PARTNERS @ EAST RUTHERFORD  
CEA Description (SI): Antimony  
CEA Case Track #: 87524  
CEA Duration: Not reported  
Intermediate Durations: Yes

Facility ID: 15753  
Date Established (SI): 09/19/2017  
Date Closed/Lifted (SI): Not reported  
PI Number: 003035  
PI Name: JBJ PARTNERS @ EAST RUTHERFORD  
CEA Description (SI): Antimony  
CEA Case Track #: 89869  
CEA Duration: Not reported  
Intermediate Durations: Yes

Facility ID: 15753  
Date Established (SI): 09/19/2017  
Date Closed/Lifted (SI): Not reported  
PI Number: 003035  
PI Name: JBJ PARTNERS @ EAST RUTHERFORD  
CEA Description (SI): Antimony  
CEA Case Track #: 157100  
CEA Duration: Not reported  
Intermediate Durations: Yes

Facility ID: 15753  
Date Established (SI): 09/19/2017  
Date Closed/Lifted (SI): Not reported  
PI Number: 003035  
PI Name: JBJ PARTNERS @ EAST RUTHERFORD  
CEA Description (SI): Antimony  
CEA Case Track #: 165165  
CEA Duration: Not reported  
Intermediate Durations: Yes

Facility ID: 15753  
Date Established (SI): 09/19/2017  
Date Closed/Lifted (SI): Not reported  
PI Number: 003035  
PI Name: JBJ PARTNERS @ EAST RUTHERFORD

Map ID  
Direction  
Distance  
Elevation

MAP FINDINGS

Site

Database(s)

EDR ID Number  
EPA ID Number

**SEQUA CAN CO (Continued)**

**S109295360**

CEA Description (SI): Antimony  
CEA Case Track #: Not reported  
CEA Duration: Not reported  
Intermediate Durations: Yes

Facility ID: 15753  
Date Established (SI): 09/19/2017  
Date Closed/Lifted (SI): Not reported  
PI Number: 003035  
PI Name: JBJ PARTNERS @ EAST RUTHERFORD  
CEA Description (SI): Arsenic  
CEA Case Track #: 3610  
CEA Duration: Not reported  
Intermediate Durations: Yes

Facility ID: 15753  
Date Established (SI): 09/19/2017  
Date Closed/Lifted (SI): Not reported  
PI Number: 003035  
PI Name: JBJ PARTNERS @ EAST RUTHERFORD  
CEA Description (SI): Arsenic  
CEA Case Track #: 3611  
CEA Duration: Not reported  
Intermediate Durations: Yes

Facility ID: 15753  
Date Established (SI): 09/19/2017  
Date Closed/Lifted (SI): Not reported  
PI Number: 003035  
PI Name: JBJ PARTNERS @ EAST RUTHERFORD  
CEA Description (SI): Arsenic  
CEA Case Track #: 80094  
CEA Duration: Not reported  
Intermediate Durations: Yes

Facility ID: 15753  
Date Established (SI): 09/19/2017  
Date Closed/Lifted (SI): Not reported  
PI Number: 003035  
PI Name: JBJ PARTNERS @ EAST RUTHERFORD  
CEA Description (SI): Arsenic  
CEA Case Track #: 86762  
CEA Duration: Not reported  
Intermediate Durations: Yes

Facility ID: 15753  
Date Established (SI): 09/19/2017  
Date Closed/Lifted (SI): Not reported  
PI Number: 003035  
PI Name: JBJ PARTNERS @ EAST RUTHERFORD  
CEA Description (SI): Arsenic  
CEA Case Track #: 87524  
CEA Duration: Not reported  
Intermediate Durations: Yes

Facility ID: 15753  
Date Established (SI): 09/19/2017

Map ID  
Direction  
Distance  
Elevation

MAP FINDINGS

Site

Database(s)

EDR ID Number  
EPA ID Number

**SEQUA CAN CO (Continued)**

**S109295360**

Date Closed/Lifted (SI): Not reported  
PI Number: 003035  
PI Name: JBJ PARTNERS @ EAST RUTHERFORD  
CEA Description (SI): Arsenic  
CEA Case Track #: 89869  
CEA Duration: Not reported  
Intermediate Durations: Yes

Facility ID: 15753  
Date Established (SI): 09/19/2017  
Date Closed/Lifted (SI): Not reported  
PI Number: 003035  
PI Name: JBJ PARTNERS @ EAST RUTHERFORD  
CEA Description (SI): Arsenic  
CEA Case Track #: 157100  
CEA Duration: Not reported  
Intermediate Durations: Yes

Facility ID: 15753  
Date Established (SI): 09/19/2017  
Date Closed/Lifted (SI): Not reported  
PI Number: 003035  
PI Name: JBJ PARTNERS @ EAST RUTHERFORD  
CEA Description (SI): Arsenic  
CEA Case Track #: 165165  
CEA Duration: Not reported  
Intermediate Durations: Yes

Facility ID: 15753  
Date Established (SI): 09/19/2017  
Date Closed/Lifted (SI): Not reported  
PI Number: 003035  
PI Name: JBJ PARTNERS @ EAST RUTHERFORD  
CEA Description (SI): Arsenic  
CEA Case Track #: Not reported  
CEA Duration: Not reported  
Intermediate Durations: Yes

Facility ID: 15753  
Date Established (SI): 09/19/2017  
Date Closed/Lifted (SI): Not reported  
PI Number: 003035  
PI Name: JBJ PARTNERS @ EAST RUTHERFORD  
CEA Description (SI): Benzo(a)anthracene  
CEA Case Track #: 3610  
CEA Duration: Not reported  
Intermediate Durations: Yes

Facility ID: 15753  
Date Established (SI): 09/19/2017  
Date Closed/Lifted (SI): Not reported  
PI Number: 003035  
PI Name: JBJ PARTNERS @ EAST RUTHERFORD  
CEA Description (SI): Benzo(a)anthracene  
CEA Case Track #: 3611  
CEA Duration: Not reported  
Intermediate Durations: Yes

Map ID  
Direction  
Distance  
Elevation

MAP FINDINGS

Site

Database(s)

EDR ID Number  
EPA ID Number

**SEQUA CAN CO (Continued)**

**S109295360**

Facility ID: 15753  
Date Established (SI): 09/19/2017  
Date Closed/Lifted (SI): Not reported  
PI Number: 003035  
PI Name: JBJ PARTNERS @ EAST RUTHERFORD  
CEA Description (SI): Benzo(a)anthracene  
CEA Case Track #: 80094  
CEA Duration: Not reported  
Intermediate Durations: Yes

Facility ID: 15753  
Date Established (SI): 09/19/2017  
Date Closed/Lifted (SI): Not reported  
PI Number: 003035  
PI Name: JBJ PARTNERS @ EAST RUTHERFORD  
CEA Description (SI): Benzo(a)anthracene  
CEA Case Track #: 86762  
CEA Duration: Not reported  
Intermediate Durations: Yes

Facility ID: 15753  
Date Established (SI): 09/19/2017  
Date Closed/Lifted (SI): Not reported  
PI Number: 003035  
PI Name: JBJ PARTNERS @ EAST RUTHERFORD  
CEA Description (SI): Benzo(a)anthracene  
CEA Case Track #: 87524  
CEA Duration: Not reported  
Intermediate Durations: Yes

Facility ID: 15753  
Date Established (SI): 09/19/2017  
Date Closed/Lifted (SI): Not reported  
PI Number: 003035  
PI Name: JBJ PARTNERS @ EAST RUTHERFORD  
CEA Description (SI): Benzo(a)anthracene  
CEA Case Track #: 89869  
CEA Duration: Not reported  
Intermediate Durations: Yes

Facility ID: 15753  
Date Established (SI): 09/19/2017  
Date Closed/Lifted (SI): Not reported  
PI Number: 003035  
PI Name: JBJ PARTNERS @ EAST RUTHERFORD  
CEA Description (SI): Benzo(a)anthracene  
CEA Case Track #: 157100  
CEA Duration: Not reported  
Intermediate Durations: Yes

Facility ID: 15753  
Date Established (SI): 09/19/2017  
Date Closed/Lifted (SI): Not reported  
PI Number: 003035  
PI Name: JBJ PARTNERS @ EAST RUTHERFORD  
CEA Description (SI): Benzo(a)anthracene  
CEA Case Track #: 165165

Map ID  
Direction  
Distance  
Elevation

MAP FINDINGS

Site

Database(s)

EDR ID Number  
EPA ID Number

**SEQUA CAN CO (Continued)**

**S109295360**

CEA Duration: Not reported  
Intermediate Durations: Yes

Facility ID: 15753  
Date Established (SI): 09/19/2017  
Date Closed/Lifted (SI): Not reported  
PI Number: 003035  
PI Name: JBJ PARTNERS @ EAST RUTHERFORD  
CEA Description (SI): Benzo(a)anthracene  
CEA Case Track #: Not reported  
CEA Duration: Not reported  
Intermediate Durations: Yes

Facility ID: 15753  
Date Established (SI): 09/19/2017  
Date Closed/Lifted (SI): Not reported  
PI Number: 003035  
PI Name: JBJ PARTNERS @ EAST RUTHERFORD  
CEA Description (SI): Benzo(b)fluoranthene  
CEA Case Track #: 3610  
CEA Duration: Not reported  
Intermediate Durations: Yes

Facility ID: 15753  
Date Established (SI): 09/19/2017  
Date Closed/Lifted (SI): Not reported  
PI Number: 003035  
PI Name: JBJ PARTNERS @ EAST RUTHERFORD  
CEA Description (SI): Benzo(b)fluoranthene  
CEA Case Track #: 3611  
CEA Duration: Not reported  
Intermediate Durations: Yes

Facility ID: 15753  
Date Established (SI): 09/19/2017  
Date Closed/Lifted (SI): Not reported  
PI Number: 003035  
PI Name: JBJ PARTNERS @ EAST RUTHERFORD  
CEA Description (SI): Benzo(b)fluoranthene  
CEA Case Track #: 80094  
CEA Duration: Not reported  
Intermediate Durations: Yes

Facility ID: 15753  
Date Established (SI): 09/19/2017  
Date Closed/Lifted (SI): Not reported  
PI Number: 003035  
PI Name: JBJ PARTNERS @ EAST RUTHERFORD  
CEA Description (SI): Benzo(b)fluoranthene  
CEA Case Track #: 86762  
CEA Duration: Not reported  
Intermediate Durations: Yes

Facility ID: 15753  
Date Established (SI): 09/19/2017  
Date Closed/Lifted (SI): Not reported  
PI Number: 003035

Map ID  
Direction  
Distance  
Elevation

MAP FINDINGS

Site

Database(s)

EDR ID Number  
EPA ID Number

**SEQUA CAN CO (Continued)**

**S109295360**

PI Name: JBJ PARTNERS @ EAST RUTHERFORD  
CEA Description (SI): Benzo(b)fluoranthene  
CEA Case Track #: 87524  
CEA Duration: Not reported  
Intermediate Durations: Yes

Facility ID: 15753  
Date Established (SI): 09/19/2017  
Date Closed/Lifted (SI): Not reported  
PI Number: 003035  
PI Name: JBJ PARTNERS @ EAST RUTHERFORD  
CEA Description (SI): Benzo(b)fluoranthene  
CEA Case Track #: 89869  
CEA Duration: Not reported  
Intermediate Durations: Yes

Facility ID: 15753  
Date Established (SI): 09/19/2017  
Date Closed/Lifted (SI): Not reported  
PI Number: 003035  
PI Name: JBJ PARTNERS @ EAST RUTHERFORD  
CEA Description (SI): Benzo(b)fluoranthene  
CEA Case Track #: 157100  
CEA Duration: Not reported  
Intermediate Durations: Yes

Facility ID: 15753  
Date Established (SI): 09/19/2017  
Date Closed/Lifted (SI): Not reported  
PI Number: 003035  
PI Name: JBJ PARTNERS @ EAST RUTHERFORD  
CEA Description (SI): Benzo(b)fluoranthene  
CEA Case Track #: 165165  
CEA Duration: Not reported  
Intermediate Durations: Yes

Facility ID: 15753  
Date Established (SI): 09/19/2017  
Date Closed/Lifted (SI): Not reported  
PI Number: 003035  
PI Name: JBJ PARTNERS @ EAST RUTHERFORD  
CEA Description (SI): Benzo(b)fluoranthene  
CEA Case Track #: Not reported  
CEA Duration: Not reported  
Intermediate Durations: Yes

Facility ID: 15753  
Date Established (SI): 09/19/2017  
Date Closed/Lifted (SI): Not reported  
PI Number: 003035  
PI Name: JBJ PARTNERS @ EAST RUTHERFORD  
CEA Description (SI): Beryllium  
CEA Case Track #: 3610  
CEA Duration: Not reported  
Intermediate Durations: Yes

Facility ID: 15753

Map ID  
Direction  
Distance  
Elevation

MAP FINDINGS

Site

Database(s)

EDR ID Number  
EPA ID Number

**SEQUA CAN CO (Continued)**

**S109295360**

Date Established (SI): 09/19/2017  
Date Closed/Lifted (SI): Not reported  
PI Number: 003035  
PI Name: JBJ PARTNERS @ EAST RUTHERFORD  
CEA Description (SI): Beryllium  
CEA Case Track #: 3611  
CEA Duration: Not reported  
Intermediate Durations: Yes

Facility ID: 15753  
Date Established (SI): 09/19/2017  
Date Closed/Lifted (SI): Not reported  
PI Number: 003035  
PI Name: JBJ PARTNERS @ EAST RUTHERFORD  
CEA Description (SI): Beryllium  
CEA Case Track #: 80094  
CEA Duration: Not reported  
Intermediate Durations: Yes

Facility ID: 15753  
Date Established (SI): 09/19/2017  
Date Closed/Lifted (SI): Not reported  
PI Number: 003035  
PI Name: JBJ PARTNERS @ EAST RUTHERFORD  
CEA Description (SI): Beryllium  
CEA Case Track #: 86762  
CEA Duration: Not reported  
Intermediate Durations: Yes

Facility ID: 15753  
Date Established (SI): 09/19/2017  
Date Closed/Lifted (SI): Not reported  
PI Number: 003035  
PI Name: JBJ PARTNERS @ EAST RUTHERFORD  
CEA Description (SI): Beryllium  
CEA Case Track #: 87524  
CEA Duration: Not reported  
Intermediate Durations: Yes

Facility ID: 15753  
Date Established (SI): 09/19/2017  
Date Closed/Lifted (SI): Not reported  
PI Number: 003035  
PI Name: JBJ PARTNERS @ EAST RUTHERFORD  
CEA Description (SI): Beryllium  
CEA Case Track #: 89869  
CEA Duration: Not reported  
Intermediate Durations: Yes

Facility ID: 15753  
Date Established (SI): 09/19/2017  
Date Closed/Lifted (SI): Not reported  
PI Number: 003035  
PI Name: JBJ PARTNERS @ EAST RUTHERFORD  
CEA Description (SI): Beryllium  
CEA Case Track #: 157100  
CEA Duration: Not reported

Map ID  
Direction  
Distance  
Elevation

MAP FINDINGS

Site

Database(s)

EDR ID Number  
EPA ID Number

**SEQUA CAN CO (Continued)**

**S109295360**

Intermediate Durations: Yes

Facility ID: 15753  
Date Established (SI): 09/19/2017  
Date Closed/Lifted (SI): Not reported  
PI Number: 003035  
PI Name: JBJ PARTNERS @ EAST RUTHERFORD  
CEA Description (SI): Beryllium  
CEA Case Track #: 165165  
CEA Duration: Not reported  
Intermediate Durations: Yes

Facility ID: 15753  
Date Established (SI): 09/19/2017  
Date Closed/Lifted (SI): Not reported  
PI Number: 003035  
PI Name: JBJ PARTNERS @ EAST RUTHERFORD  
CEA Description (SI): Beryllium  
CEA Case Track #: Not reported  
CEA Duration: Not reported  
Intermediate Durations: Yes

Facility ID: 15753  
Date Established (SI): 09/19/2017  
Date Closed/Lifted (SI): Not reported  
PI Number: 003035  
PI Name: JBJ PARTNERS @ EAST RUTHERFORD  
CEA Description (SI): Bis (2-ethylhexyl) phthalate  
CEA Case Track #: 3610  
CEA Duration: Not reported  
Intermediate Durations: Yes

Facility ID: 15753  
Date Established (SI): 09/19/2017  
Date Closed/Lifted (SI): Not reported  
PI Number: 003035  
PI Name: JBJ PARTNERS @ EAST RUTHERFORD  
CEA Description (SI): Bis (2-ethylhexyl) phthalate  
CEA Case Track #: 3611  
CEA Duration: Not reported  
Intermediate Durations: Yes

Facility ID: 15753  
Date Established (SI): 09/19/2017  
Date Closed/Lifted (SI): Not reported  
PI Number: 003035  
PI Name: JBJ PARTNERS @ EAST RUTHERFORD  
CEA Description (SI): Bis (2-ethylhexyl) phthalate  
CEA Case Track #: 80094  
CEA Duration: Not reported  
Intermediate Durations: Yes

Facility ID: 15753  
Date Established (SI): 09/19/2017  
Date Closed/Lifted (SI): Not reported  
PI Number: 003035  
PI Name: JBJ PARTNERS @ EAST RUTHERFORD



Map ID  
Direction  
Distance  
Elevation

MAP FINDINGS

Site

Database(s)

EDR ID Number  
EPA ID Number

**SEQUA CAN CO (Continued)**

**S109295360**

CEA Description (SI): Bis (2-ethylhexyl) phthalate  
CEA Case Track #: 86762  
CEA Duration: Not reported  
Intermediate Durations: Yes

Facility ID: 15753  
Date Established (SI): 09/19/2017  
Date Closed/Lifted (SI): Not reported  
PI Number: 003035  
PI Name: JBJ PARTNERS @ EAST RUTHERFORD  
CEA Description (SI): Bis (2-ethylhexyl) phthalate  
CEA Case Track #: 87524  
CEA Duration: Not reported  
Intermediate Durations: Yes

Facility ID: 15753  
Date Established (SI): 09/19/2017  
Date Closed/Lifted (SI): Not reported  
PI Number: 003035  
PI Name: JBJ PARTNERS @ EAST RUTHERFORD  
CEA Description (SI): Bis (2-ethylhexyl) phthalate  
CEA Case Track #: 89869  
CEA Duration: Not reported  
Intermediate Durations: Yes

Facility ID: 15753  
Date Established (SI): 09/19/2017  
Date Closed/Lifted (SI): Not reported  
PI Number: 003035  
PI Name: JBJ PARTNERS @ EAST RUTHERFORD  
CEA Description (SI): Bis (2-ethylhexyl) phthalate  
CEA Case Track #: 157100  
CEA Duration: Not reported  
Intermediate Durations: Yes

Facility ID: 15753  
Date Established (SI): 09/19/2017  
Date Closed/Lifted (SI): Not reported  
PI Number: 003035  
PI Name: JBJ PARTNERS @ EAST RUTHERFORD  
CEA Description (SI): Bis (2-ethylhexyl) phthalate  
CEA Case Track #: 165165  
CEA Duration: Not reported  
Intermediate Durations: Yes

Facility ID: 15753  
Date Established (SI): 09/19/2017  
Date Closed/Lifted (SI): Not reported  
PI Number: 003035  
PI Name: JBJ PARTNERS @ EAST RUTHERFORD  
CEA Description (SI): Bis (2-ethylhexyl) phthalate  
CEA Case Track #: Not reported  
CEA Duration: Not reported  
Intermediate Durations: Yes

Facility ID: 15753  
Date Established (SI): 09/19/2017

Map ID  
Direction  
Distance  
Elevation

MAP FINDINGS

Site

Database(s)

EDR ID Number  
EPA ID Number

**SEQUA CAN CO (Continued)**

**S109295360**

Date Closed/Lifted (SI): Not reported  
PI Number: 003035  
PI Name: JBJ PARTNERS @ EAST RUTHERFORD  
CEA Description (SI): Cadmium  
CEA Case Track #: 3610  
CEA Duration: Not reported  
Intermediate Durations: Yes

Facility ID: 15753  
Date Established (SI): 09/19/2017  
Date Closed/Lifted (SI): Not reported  
PI Number: 003035  
PI Name: JBJ PARTNERS @ EAST RUTHERFORD  
CEA Description (SI): Cadmium  
CEA Case Track #: 3611  
CEA Duration: Not reported  
Intermediate Durations: Yes

Facility ID: 15753  
Date Established (SI): 09/19/2017  
Date Closed/Lifted (SI): Not reported  
PI Number: 003035  
PI Name: JBJ PARTNERS @ EAST RUTHERFORD  
CEA Description (SI): Cadmium  
CEA Case Track #: 80094  
CEA Duration: Not reported  
Intermediate Durations: Yes

Facility ID: 15753  
Date Established (SI): 09/19/2017  
Date Closed/Lifted (SI): Not reported  
PI Number: 003035  
PI Name: JBJ PARTNERS @ EAST RUTHERFORD  
CEA Description (SI): Cadmium  
CEA Case Track #: 86762  
CEA Duration: Not reported  
Intermediate Durations: Yes

Facility ID: 15753  
Date Established (SI): 09/19/2017  
Date Closed/Lifted (SI): Not reported  
PI Number: 003035  
PI Name: JBJ PARTNERS @ EAST RUTHERFORD  
CEA Description (SI): Cadmium  
CEA Case Track #: 87524  
CEA Duration: Not reported  
Intermediate Durations: Yes

Facility ID: 15753  
Date Established (SI): 09/19/2017  
Date Closed/Lifted (SI): Not reported  
PI Number: 003035  
PI Name: JBJ PARTNERS @ EAST RUTHERFORD  
CEA Description (SI): Cadmium  
CEA Case Track #: 89869  
CEA Duration: Not reported  
Intermediate Durations: Yes

Map ID  
Direction  
Distance  
Elevation

MAP FINDINGS

Site

Database(s)

EDR ID Number  
EPA ID Number

**SEQUA CAN CO (Continued)**

**S109295360**

Facility ID: 15753  
Date Established (SI): 09/19/2017  
Date Closed/Lifted (SI): Not reported  
PI Number: 003035  
PI Name: JBJ PARTNERS @ EAST RUTHERFORD  
CEA Description (SI): Cadmium  
CEA Case Track #: 157100  
CEA Duration: Not reported  
Intermediate Durations: Yes

Facility ID: 15753  
Date Established (SI): 09/19/2017  
Date Closed/Lifted (SI): Not reported  
PI Number: 003035  
PI Name: JBJ PARTNERS @ EAST RUTHERFORD  
CEA Description (SI): Cadmium  
CEA Case Track #: 165165  
CEA Duration: Not reported  
Intermediate Durations: Yes

Facility ID: 15753  
Date Established (SI): 09/19/2017  
Date Closed/Lifted (SI): Not reported  
PI Number: 003035  
PI Name: JBJ PARTNERS @ EAST RUTHERFORD  
CEA Description (SI): Cadmium  
CEA Case Track #: Not reported  
CEA Duration: Not reported  
Intermediate Durations: Yes

Facility ID: 15753  
Date Established (SI): 09/19/2017  
Date Closed/Lifted (SI): Not reported  
PI Number: 003035  
PI Name: JBJ PARTNERS @ EAST RUTHERFORD  
CEA Description (SI): Chromium  
CEA Case Track #: 3610  
CEA Duration: Not reported  
Intermediate Durations: Yes

Facility ID: 15753  
Date Established (SI): 09/19/2017  
Date Closed/Lifted (SI): Not reported  
PI Number: 003035  
PI Name: JBJ PARTNERS @ EAST RUTHERFORD  
CEA Description (SI): Chromium  
CEA Case Track #: 3611  
CEA Duration: Not reported  
Intermediate Durations: Yes

Facility ID: 15753  
Date Established (SI): 09/19/2017  
Date Closed/Lifted (SI): Not reported  
PI Number: 003035  
PI Name: JBJ PARTNERS @ EAST RUTHERFORD  
CEA Description (SI): Chromium  
CEA Case Track #: 80094

Map ID  
Direction  
Distance  
Elevation

MAP FINDINGS

Site

Database(s)

EDR ID Number  
EPA ID Number

**SEQUA CAN CO (Continued)**

**S109295360**

CEA Duration: Not reported  
Intermediate Durations: Yes

Facility ID: 15753  
Date Established (SI): 09/19/2017  
Date Closed/Lifted (SI): Not reported  
PI Number: 003035  
PI Name: JBJ PARTNERS @ EAST RUTHERFORD  
CEA Description (SI): Chromium  
CEA Case Track #: 86762  
CEA Duration: Not reported  
Intermediate Durations: Yes

Facility ID: 15753  
Date Established (SI): 09/19/2017  
Date Closed/Lifted (SI): Not reported  
PI Number: 003035  
PI Name: JBJ PARTNERS @ EAST RUTHERFORD  
CEA Description (SI): Chromium  
CEA Case Track #: 87524  
CEA Duration: Not reported  
Intermediate Durations: Yes

Facility ID: 15753  
Date Established (SI): 09/19/2017  
Date Closed/Lifted (SI): Not reported  
PI Number: 003035  
PI Name: JBJ PARTNERS @ EAST RUTHERFORD  
CEA Description (SI): Chromium  
CEA Case Track #: 89869  
CEA Duration: Not reported  
Intermediate Durations: Yes

Facility ID: 15753  
Date Established (SI): 09/19/2017  
Date Closed/Lifted (SI): Not reported  
PI Number: 003035  
PI Name: JBJ PARTNERS @ EAST RUTHERFORD  
CEA Description (SI): Chromium  
CEA Case Track #: 157100  
CEA Duration: Not reported  
Intermediate Durations: Yes

Facility ID: 15753  
Date Established (SI): 09/19/2017  
Date Closed/Lifted (SI): Not reported  
PI Number: 003035  
PI Name: JBJ PARTNERS @ EAST RUTHERFORD  
CEA Description (SI): Chromium  
CEA Case Track #: 165165  
CEA Duration: Not reported  
Intermediate Durations: Yes

Facility ID: 15753  
Date Established (SI): 09/19/2017  
Date Closed/Lifted (SI): Not reported  
PI Number: 003035

Map ID  
Direction  
Distance  
Elevation

MAP FINDINGS

Site

Database(s)

EDR ID Number  
EPA ID Number

SEQUA CAN CO (Continued)

S109295360

PI Name: JBJ PARTNERS @ EAST RUTHERFORD  
CEA Description (SI): Chromium  
CEA Case Track #: Not reported  
CEA Duration: Not reported  
Intermediate Durations: Yes

Facility ID: 15753  
Date Established (SI): 09/19/2017  
Date Closed/Lifted (SI): Not reported  
PI Number: 003035  
PI Name: JBJ PARTNERS @ EAST RUTHERFORD  
CEA Description (SI): Indeno(1,2,3-cd)pyrene  
CEA Case Track #: 3610  
CEA Duration: Not reported  
Intermediate Durations: Yes

Facility ID: 15753  
Date Established (SI): 09/19/2017  
Date Closed/Lifted (SI): Not reported  
PI Number: 003035  
PI Name: JBJ PARTNERS @ EAST RUTHERFORD  
CEA Description (SI): Indeno(1,2,3-cd)pyrene  
CEA Case Track #: 3611  
CEA Duration: Not reported  
Intermediate Durations: Yes

Facility ID: 15753  
Date Established (SI): 09/19/2017  
Date Closed/Lifted (SI): Not reported  
PI Number: 003035  
PI Name: JBJ PARTNERS @ EAST RUTHERFORD  
CEA Description (SI): Indeno(1,2,3-cd)pyrene  
CEA Case Track #: 80094  
CEA Duration: Not reported  
Intermediate Durations: Yes

Facility ID: 15753  
Date Established (SI): 09/19/2017  
Date Closed/Lifted (SI): Not reported  
PI Number: 003035  
PI Name: JBJ PARTNERS @ EAST RUTHERFORD  
CEA Description (SI): Indeno(1,2,3-cd)pyrene  
CEA Case Track #: 86762  
CEA Duration: Not reported  
Intermediate Durations: Yes

Facility ID: 15753  
Date Established (SI): 09/19/2017  
Date Closed/Lifted (SI): Not reported  
PI Number: 003035  
PI Name: JBJ PARTNERS @ EAST RUTHERFORD  
CEA Description (SI): Indeno(1,2,3-cd)pyrene  
CEA Case Track #: 87524  
CEA Duration: Not reported  
Intermediate Durations: Yes

Facility ID: 15753

Map ID  
Direction  
Distance  
Elevation

MAP FINDINGS

Site

Database(s)

EDR ID Number  
EPA ID Number

**SEQUA CAN CO (Continued)**

**S109295360**

Date Established (SI): 09/19/2017  
Date Closed/Lifted (SI): Not reported  
PI Number: 003035  
PI Name: JBJ PARTNERS @ EAST RUTHERFORD  
CEA Description (SI): Indeno(1,2,3-cd)pyrene  
CEA Case Track #: 89869  
CEA Duration: Not reported  
Intermediate Durations: Yes

Facility ID: 15753  
Date Established (SI): 09/19/2017  
Date Closed/Lifted (SI): Not reported  
PI Number: 003035  
PI Name: JBJ PARTNERS @ EAST RUTHERFORD  
CEA Description (SI): Indeno(1,2,3-cd)pyrene  
CEA Case Track #: 157100  
CEA Duration: Not reported  
Intermediate Durations: Yes

Facility ID: 15753  
Date Established (SI): 09/19/2017  
Date Closed/Lifted (SI): Not reported  
PI Number: 003035  
PI Name: JBJ PARTNERS @ EAST RUTHERFORD  
CEA Description (SI): Indeno(1,2,3-cd)pyrene  
CEA Case Track #: 165165  
CEA Duration: Not reported  
Intermediate Durations: Yes

Facility ID: 15753  
Date Established (SI): 09/19/2017  
Date Closed/Lifted (SI): Not reported  
PI Number: 003035  
PI Name: JBJ PARTNERS @ EAST RUTHERFORD  
CEA Description (SI): Indeno(1,2,3-cd)pyrene  
CEA Case Track #: Not reported  
CEA Duration: Not reported  
Intermediate Durations: Yes

Facility ID: 15753  
Date Established (SI): 09/19/2017  
Date Closed/Lifted (SI): Not reported  
PI Number: 003035  
PI Name: JBJ PARTNERS @ EAST RUTHERFORD  
CEA Description (SI): Iron  
CEA Case Track #: 3610  
CEA Duration: Not reported  
Intermediate Durations: Yes

Facility ID: 15753  
Date Established (SI): 09/19/2017  
Date Closed/Lifted (SI): Not reported  
PI Number: 003035  
PI Name: JBJ PARTNERS @ EAST RUTHERFORD  
CEA Description (SI): Iron  
CEA Case Track #: 3611  
CEA Duration: Not reported

Map ID  
Direction  
Distance  
Elevation

MAP FINDINGS

Site

Database(s)

EDR ID Number  
EPA ID Number

**SEQUA CAN CO (Continued)**

**S109295360**

Intermediate Durations: Yes

Facility ID: 15753  
Date Established (SI): 09/19/2017  
Date Closed/Lifted (SI): Not reported  
PI Number: 003035  
PI Name: JBJ PARTNERS @ EAST RUTHERFORD  
CEA Description (SI): Iron  
CEA Case Track #: 80094  
CEA Duration: Not reported  
Intermediate Durations: Yes

Facility ID: 15753  
Date Established (SI): 09/19/2017  
Date Closed/Lifted (SI): Not reported  
PI Number: 003035  
PI Name: JBJ PARTNERS @ EAST RUTHERFORD  
CEA Description (SI): Iron  
CEA Case Track #: 86762  
CEA Duration: Not reported  
Intermediate Durations: Yes

Facility ID: 15753  
Date Established (SI): 09/19/2017  
Date Closed/Lifted (SI): Not reported  
PI Number: 003035  
PI Name: JBJ PARTNERS @ EAST RUTHERFORD  
CEA Description (SI): Iron  
CEA Case Track #: 87524  
CEA Duration: Not reported  
Intermediate Durations: Yes

Facility ID: 15753  
Date Established (SI): 09/19/2017  
Date Closed/Lifted (SI): Not reported  
PI Number: 003035  
PI Name: JBJ PARTNERS @ EAST RUTHERFORD  
CEA Description (SI): Iron  
CEA Case Track #: 89869  
CEA Duration: Not reported  
Intermediate Durations: Yes

Facility ID: 15753  
Date Established (SI): 09/19/2017  
Date Closed/Lifted (SI): Not reported  
PI Number: 003035  
PI Name: JBJ PARTNERS @ EAST RUTHERFORD  
CEA Description (SI): Iron  
CEA Case Track #: 157100  
CEA Duration: Not reported  
Intermediate Durations: Yes

Facility ID: 15753  
Date Established (SI): 09/19/2017  
Date Closed/Lifted (SI): Not reported  
PI Number: 003035  
PI Name: JBJ PARTNERS @ EAST RUTHERFORD

Map ID  
Direction  
Distance  
Elevation

MAP FINDINGS

Site

Database(s)

EDR ID Number  
EPA ID Number

**SEQUA CAN CO (Continued)**

**S109295360**

CEA Description (SI): Iron  
CEA Case Track #: 165165  
CEA Duration: Not reported  
Intermediate Durations: Yes

Facility ID: 15753  
Date Established (SI): 09/19/2017  
Date Closed/Lifted (SI): Not reported  
PI Number: 003035  
PI Name: JBJ PARTNERS @ EAST RUTHERFORD  
CEA Description (SI): Iron  
CEA Case Track #: Not reported  
CEA Duration: Not reported  
Intermediate Durations: Yes

Facility ID: 15753  
Date Established (SI): 09/19/2017  
Date Closed/Lifted (SI): Not reported  
PI Number: 003035  
PI Name: JBJ PARTNERS @ EAST RUTHERFORD  
CEA Description (SI): Lead  
CEA Case Track #: 3610  
CEA Duration: Not reported  
Intermediate Durations: Yes

Facility ID: 15753  
Date Established (SI): 09/19/2017  
Date Closed/Lifted (SI): Not reported  
PI Number: 003035  
PI Name: JBJ PARTNERS @ EAST RUTHERFORD  
CEA Description (SI): Lead  
CEA Case Track #: 3611  
CEA Duration: Not reported  
Intermediate Durations: Yes

Facility ID: 15753  
Date Established (SI): 09/19/2017  
Date Closed/Lifted (SI): Not reported  
PI Number: 003035  
PI Name: JBJ PARTNERS @ EAST RUTHERFORD  
CEA Description (SI): Lead  
CEA Case Track #: 80094  
CEA Duration: Not reported  
Intermediate Durations: Yes

Facility ID: 15753  
Date Established (SI): 09/19/2017  
Date Closed/Lifted (SI): Not reported  
PI Number: 003035  
PI Name: JBJ PARTNERS @ EAST RUTHERFORD  
CEA Description (SI): Lead  
CEA Case Track #: 86762  
CEA Duration: Not reported  
Intermediate Durations: Yes

Facility ID: 15753  
Date Established (SI): 09/19/2017



Map ID  
Direction  
Distance  
Elevation

MAP FINDINGS

Site

Database(s)

EDR ID Number  
EPA ID Number

**SEQUA CAN CO (Continued)**

**S109295360**

Date Closed/Lifted (SI): Not reported  
PI Number: 003035  
PI Name: JBJ PARTNERS @ EAST RUTHERFORD  
CEA Description (SI): Lead  
CEA Case Track #: 87524  
CEA Duration: Not reported  
Intermediate Durations: Yes

Facility ID: 15753  
Date Established (SI): 09/19/2017  
Date Closed/Lifted (SI): Not reported  
PI Number: 003035  
PI Name: JBJ PARTNERS @ EAST RUTHERFORD  
CEA Description (SI): Lead  
CEA Case Track #: 89869  
CEA Duration: Not reported  
Intermediate Durations: Yes

Facility ID: 15753  
Date Established (SI): 09/19/2017  
Date Closed/Lifted (SI): Not reported  
PI Number: 003035  
PI Name: JBJ PARTNERS @ EAST RUTHERFORD  
CEA Description (SI): Lead  
CEA Case Track #: 157100  
CEA Duration: Not reported  
Intermediate Durations: Yes

Facility ID: 15753  
Date Established (SI): 09/19/2017  
Date Closed/Lifted (SI): Not reported  
PI Number: 003035  
PI Name: JBJ PARTNERS @ EAST RUTHERFORD  
CEA Description (SI): Lead  
CEA Case Track #: 165165  
CEA Duration: Not reported  
Intermediate Durations: Yes

Facility ID: 15753  
Date Established (SI): 09/19/2017  
Date Closed/Lifted (SI): Not reported  
PI Number: 003035  
PI Name: JBJ PARTNERS @ EAST RUTHERFORD  
CEA Description (SI): Lead  
CEA Case Track #: Not reported  
CEA Duration: Not reported  
Intermediate Durations: Yes

Facility ID: 15753  
Date Established (SI): 09/19/2017  
Date Closed/Lifted (SI): Not reported  
PI Number: 003035  
PI Name: JBJ PARTNERS @ EAST RUTHERFORD  
CEA Description (SI): Manganese  
CEA Case Track #: 3610  
CEA Duration: Not reported  
Intermediate Durations: Yes

Map ID  
Direction  
Distance  
Elevation

MAP FINDINGS

Site

Database(s)

EDR ID Number  
EPA ID Number

**SEQUA CAN CO (Continued)**

**S109295360**

Facility ID: 15753  
Date Established (SI): 09/19/2017  
Date Closed/Lifted (SI): Not reported  
PI Number: 003035  
PI Name: JBJ PARTNERS @ EAST RUTHERFORD  
CEA Description (SI): Manganese  
CEA Case Track #: 3611  
CEA Duration: Not reported  
Intermediate Durations: Yes

Facility ID: 15753  
Date Established (SI): 09/19/2017  
Date Closed/Lifted (SI): Not reported  
PI Number: 003035  
PI Name: JBJ PARTNERS @ EAST RUTHERFORD  
CEA Description (SI): Manganese  
CEA Case Track #: 80094  
CEA Duration: Not reported  
Intermediate Durations: Yes

Facility ID: 15753  
Date Established (SI): 09/19/2017  
Date Closed/Lifted (SI): Not reported  
PI Number: 003035  
PI Name: JBJ PARTNERS @ EAST RUTHERFORD  
CEA Description (SI): Manganese  
CEA Case Track #: 86762  
CEA Duration: Not reported  
Intermediate Durations: Yes

Facility ID: 15753  
Date Established (SI): 09/19/2017  
Date Closed/Lifted (SI): Not reported  
PI Number: 003035  
PI Name: JBJ PARTNERS @ EAST RUTHERFORD  
CEA Description (SI): Manganese  
CEA Case Track #: 87524  
CEA Duration: Not reported  
Intermediate Durations: Yes

Facility ID: 15753  
Date Established (SI): 09/19/2017  
Date Closed/Lifted (SI): Not reported  
PI Number: 003035  
PI Name: JBJ PARTNERS @ EAST RUTHERFORD  
CEA Description (SI): Manganese  
CEA Case Track #: 89869  
CEA Duration: Not reported  
Intermediate Durations: Yes

Facility ID: 15753  
Date Established (SI): 09/19/2017  
Date Closed/Lifted (SI): Not reported  
PI Number: 003035  
PI Name: JBJ PARTNERS @ EAST RUTHERFORD  
CEA Description (SI): Manganese  
CEA Case Track #: 157100

Map ID  
Direction  
Distance  
Elevation

MAP FINDINGS

Site

Database(s)

EDR ID Number  
EPA ID Number

**SEQUA CAN CO (Continued)**

**S109295360**

CEA Duration: Not reported  
Intermediate Durations: Yes

Facility ID: 15753  
Date Established (SI): 09/19/2017  
Date Closed/Lifted (SI): Not reported  
PI Number: 003035  
PI Name: JBJ PARTNERS @ EAST RUTHERFORD  
CEA Description (SI): Manganese  
CEA Case Track #: 165165  
CEA Duration: Not reported  
Intermediate Durations: Yes

Facility ID: 15753  
Date Established (SI): 09/19/2017  
Date Closed/Lifted (SI): Not reported  
PI Number: 003035  
PI Name: JBJ PARTNERS @ EAST RUTHERFORD  
CEA Description (SI): Manganese  
CEA Case Track #: Not reported  
CEA Duration: Not reported  
Intermediate Durations: Yes

Facility ID: 15753  
Date Established (SI): 09/19/2017  
Date Closed/Lifted (SI): Not reported  
PI Number: 003035  
PI Name: JBJ PARTNERS @ EAST RUTHERFORD  
CEA Description (SI): Nickel  
CEA Case Track #: 3610  
CEA Duration: Not reported  
Intermediate Durations: Yes

Facility ID: 15753  
Date Established (SI): 09/19/2017  
Date Closed/Lifted (SI): Not reported  
PI Number: 003035  
PI Name: JBJ PARTNERS @ EAST RUTHERFORD  
CEA Description (SI): Nickel  
CEA Case Track #: 3611  
CEA Duration: Not reported  
Intermediate Durations: Yes

Facility ID: 15753  
Date Established (SI): 09/19/2017  
Date Closed/Lifted (SI): Not reported  
PI Number: 003035  
PI Name: JBJ PARTNERS @ EAST RUTHERFORD  
CEA Description (SI): Nickel  
CEA Case Track #: 80094  
CEA Duration: Not reported  
Intermediate Durations: Yes

Facility ID: 15753  
Date Established (SI): 09/19/2017  
Date Closed/Lifted (SI): Not reported  
PI Number: 003035

Map ID  
Direction  
Distance  
Elevation

MAP FINDINGS

Site

Database(s)

EDR ID Number  
EPA ID Number

**SEQUA CAN CO (Continued)**

**S109295360**

PI Name: JBJ PARTNERS @ EAST RUTHERFORD  
CEA Description (SI): Nickel  
CEA Case Track #: 86762  
CEA Duration: Not reported  
Intermediate Durations: Yes

Facility ID: 15753  
Date Established (SI): 09/19/2017  
Date Closed/Lifted (SI): Not reported  
PI Number: 003035  
PI Name: JBJ PARTNERS @ EAST RUTHERFORD  
CEA Description (SI): Nickel  
CEA Case Track #: 87524  
CEA Duration: Not reported  
Intermediate Durations: Yes

Facility ID: 15753  
Date Established (SI): 09/19/2017  
Date Closed/Lifted (SI): Not reported  
PI Number: 003035  
PI Name: JBJ PARTNERS @ EAST RUTHERFORD  
CEA Description (SI): Nickel  
CEA Case Track #: 89869  
CEA Duration: Not reported  
Intermediate Durations: Yes

Facility ID: 15753  
Date Established (SI): 09/19/2017  
Date Closed/Lifted (SI): Not reported  
PI Number: 003035  
PI Name: JBJ PARTNERS @ EAST RUTHERFORD  
CEA Description (SI): Nickel  
CEA Case Track #: 157100  
CEA Duration: Not reported  
Intermediate Durations: Yes

Facility ID: 15753  
Date Established (SI): 09/19/2017  
Date Closed/Lifted (SI): Not reported  
PI Number: 003035  
PI Name: JBJ PARTNERS @ EAST RUTHERFORD  
CEA Description (SI): Nickel  
CEA Case Track #: 165165  
CEA Duration: Not reported  
Intermediate Durations: Yes

Facility ID: 15753  
Date Established (SI): 09/19/2017  
Date Closed/Lifted (SI): Not reported  
PI Number: 003035  
PI Name: JBJ PARTNERS @ EAST RUTHERFORD  
CEA Description (SI): Nickel  
CEA Case Track #: Not reported  
CEA Duration: Not reported  
Intermediate Durations: Yes

Facility ID: 15753

Map ID  
Direction  
Distance  
Elevation

MAP FINDINGS

Site

Database(s)

EDR ID Number  
EPA ID Number

**SEQUA CAN CO (Continued)**

**S109295360**

Date Established (SI): 09/19/2017  
Date Closed/Lifted (SI): Not reported  
PI Number: 003035  
PI Name: JBJ PARTNERS @ EAST RUTHERFORD  
CEA Description (SI): Sodium  
CEA Case Track #: 3610  
CEA Duration: Not reported  
Intermediate Durations: Yes

Facility ID: 15753  
Date Established (SI): 09/19/2017  
Date Closed/Lifted (SI): Not reported  
PI Number: 003035  
PI Name: JBJ PARTNERS @ EAST RUTHERFORD  
CEA Description (SI): Sodium  
CEA Case Track #: 3611  
CEA Duration: Not reported  
Intermediate Durations: Yes

Facility ID: 15753  
Date Established (SI): 09/19/2017  
Date Closed/Lifted (SI): Not reported  
PI Number: 003035  
PI Name: JBJ PARTNERS @ EAST RUTHERFORD  
CEA Description (SI): Sodium  
CEA Case Track #: 80094  
CEA Duration: Not reported  
Intermediate Durations: Yes

Facility ID: 15753  
Date Established (SI): 09/19/2017  
Date Closed/Lifted (SI): Not reported  
PI Number: 003035  
PI Name: JBJ PARTNERS @ EAST RUTHERFORD  
CEA Description (SI): Sodium  
CEA Case Track #: 86762  
CEA Duration: Not reported  
Intermediate Durations: Yes

Facility ID: 15753  
Date Established (SI): 09/19/2017  
Date Closed/Lifted (SI): Not reported  
PI Number: 003035  
PI Name: JBJ PARTNERS @ EAST RUTHERFORD  
CEA Description (SI): Sodium  
CEA Case Track #: 87524  
CEA Duration: Not reported  
Intermediate Durations: Yes

Facility ID: 15753  
Date Established (SI): 09/19/2017  
Date Closed/Lifted (SI): Not reported  
PI Number: 003035  
PI Name: JBJ PARTNERS @ EAST RUTHERFORD  
CEA Description (SI): Sodium  
CEA Case Track #: 89869  
CEA Duration: Not reported

Map ID  
Direction  
Distance  
Elevation

MAP FINDINGS

Site

Database(s)

EDR ID Number  
EPA ID Number

**SEQUA CAN CO (Continued)**

**S109295360**

Intermediate Durations: Yes

Facility ID: 15753  
Date Established (SI): 09/19/2017  
Date Closed/Lifted (SI): Not reported  
PI Number: 003035  
PI Name: JBJ PARTNERS @ EAST RUTHERFORD  
CEA Description (SI): Sodium  
CEA Case Track #: 157100  
CEA Duration: Not reported  
Intermediate Durations: Yes

Facility ID: 15753  
Date Established (SI): 09/19/2017  
Date Closed/Lifted (SI): Not reported  
PI Number: 003035  
PI Name: JBJ PARTNERS @ EAST RUTHERFORD  
CEA Description (SI): Sodium  
CEA Case Track #: 165165  
CEA Duration: Not reported  
Intermediate Durations: Yes

Facility ID: 15753  
Date Established (SI): 09/19/2017  
Date Closed/Lifted (SI): Not reported  
PI Number: 003035  
PI Name: JBJ PARTNERS @ EAST RUTHERFORD  
CEA Description (SI): Sodium  
CEA Case Track #: Not reported  
CEA Duration: Not reported  
Intermediate Durations: Yes

**NJ Financial Assurance:**

Name: SEQUA CAN CO  
Address: 397 401 CENTRAL AVE  
City,State,Zip: EAST RUTHERFORD BORO, NJ  
Dispositon Date: 01/19/2005  
RFS Disposition Description: RECEIVED  
Institution: Sequa Corporation  
RFS Type Description: Remediation Trust Fund  
PI Number: 003035  
Activity Class Code: LSR  
Act Class Decode: Licensed Site Professional Program  
Document Title: E20040494 SEQUA + 5mergedcases

Name: SEQUA CAN CO  
Address: 397 401 CENTRAL AVE  
City,State,Zip: EAST RUTHERFORD BORO, NJ  
Dispositon Date: 03/02/2005  
RFS Disposition Description: APPROVED  
Institution: SEQUA CORPORATION  
RFS Type Description: Remediation Trust Fund  
PI Number: 003035  
Activity Class Code: LSR  
Act Class Decode: Licensed Site Professional Program  
Document Title: E20040494 SEQUA + 5mergedcases

Map ID  
Direction  
Distance  
Elevation

MAP FINDINGS

Site

Database(s)

EDR ID Number  
EPA ID Number

**SEQUA CAN CO (Continued)**

**S109295360**

Name: SEQUA CAN CO  
Address: 397 401 CENTRAL AVE  
City,State,Zip: EAST RUTHERFORD BORO, NJ  
Dispositon Date: 02/02/2006  
RFS Disposition Description: INCREASED  
Institution: SEQUA CORPORATION  
RFS Type Description: Remediation Trust Fund  
PI Number: 003035  
Activity Class Code: LSR  
Act Class Decode: Licensed Site Professional Program  
Document Title: E20040494 SEQUA + 5mergedcases

Name: SEQUA CAN CO  
Address: 397 401 CENTRAL AVE  
City,State,Zip: EAST RUTHERFORD BORO, NJ  
Dispositon Date: 06/15/2006  
RFS Disposition Description: RECEIVED  
Institution: SEQUA CORPORATION  
RFS Type Description: Self Guarantee  
PI Number: 003035  
Activity Class Code: LSR  
Act Class Decode: Licensed Site Professional Program  
Document Title: E20040494 SEQUA + 5mergedcases

Name: SEQUA CAN CO  
Address: 397 401 CENTRAL AVE  
City,State,Zip: EAST RUTHERFORD BORO, NJ  
Dispositon Date: 06/15/2006  
RFS Disposition Description: RELEASED  
Institution: SEQUA CORPORATION  
RFS Type Description: Remediation Trust Fund  
PI Number: 003035  
Activity Class Code: LSR  
Act Class Decode: Licensed Site Professional Program  
Document Title: E20040494 SEQUA + 5mergedcases

Name: SEQUA CAN CO  
Address: 397 401 CENTRAL AVE  
City,State,Zip: EAST RUTHERFORD BORO, NJ  
Dispositon Date: 05/17/2011  
RFS Disposition Description: APPROVED  
Institution: Sequa Corporation  
RFS Type Description: Self Guarantee  
PI Number: 003035  
Activity Class Code: LSR  
Act Class Decode: Licensed Site Professional Program  
Document Title: E20040494 SEQUA + 5mergedcases

Name: SEQUA CAN CO  
Address: 397 401 CENTRAL AVE  
City,State,Zip: EAST RUTHERFORD BORO, NJ  
Dispositon Date: 06/09/2016  
RFS Disposition Description: APPROVED  
Institution: JBJ Partners at East Rutherford LLC  
RFS Type Description: Letter Of Credit  
PI Number: 728861  
Activity Class Code: RFS

Map ID  
Direction  
Distance  
Elevation

MAP FINDINGS

Site

Database(s)

EDR ID Number  
EPA ID Number

**SEQUA CAN CO (Continued)**

**S109295360**

Act Class Decode: Remediation Funding Source  
Document Title: E20160202 Sequa Can Machinery  
  
Name: SEQUA CAN CO  
Address: 397 401 CENTRAL AVE  
City,State,Zip: EAST RUTHERFORD BORO, NJ  
Dispositon Date: 05/04/2018  
RFS Disposition Description: REDUCED  
Institution: JBJ Partners at East Rutherford LLC  
RFS Type Description: Letter Of Credit  
PI Number: 728861  
Activity Class Code: RFS  
Act Class Decode: Remediation Funding Source  
Document Title: E20160202 Sequa Can Machinery

**AW312 RUTHERFORD MACHINERY**  
**North 401 CENTRAL AVENUE**  
**1/2-1 EAST RUTHERFORD, NJ 07073**  
**0.805 mi.**  
**4252 ft.**  
**Site 3 of 3 in cluster AW**

**SEMS-ARCHIVE 1015735414**  
**CORRACTS NJD030489850**  
**RCRA-TSDF**  
**RCRA-SQG**  
**NY MANIFEST**

**Relative:**  
**Higher**  
**Actual:**  
**65 ft.**

SEMS Archive:  
Site ID: 0203614  
EPA ID: NJD030489850  
Name: RUTHERFORD MACHINERY  
Address: 401 CENTRAL AVENUE  
Address 2: Not reported  
City,State,Zip: EAST RUTHERFORD, NJ 07073  
Cong District: 09  
FIPS Code: 34003  
FF: N  
NPL: Not on the NPL  
Non NPL Status: NFRAP-Site does not qualify for the NPL based on existing information

**SEMS Archive Detail:**

Region: 02  
Site ID: 0203614  
EPA ID: NJD030489850  
Site Name: RUTHERFORD MACHINERY  
NPL: N  
FF: N  
OU: 00  
Action Code: VS  
Action Name: ARCH SITE  
SEQ: 1  
Start Date: Not reported  
Finish Date: 1998-11-05 05:00:00  
Qual: Not reported  
Current Action Lead: EPA Perf In-Hse

Region: 02  
Site ID: 0203614  
EPA ID: NJD030489850  
Site Name: RUTHERFORD MACHINERY  
NPL: N  
FF: N  
OU: 00  
Action Code: DS



Map ID  
Direction  
Distance  
Elevation

MAP FINDINGS

Site

Database(s)

EDR ID Number  
EPA ID Number

**RUTHERFORD MACHINERY (Continued)**

**1015735414**

Action Name: DISCVRY  
SEQ: 1  
Start Date: 1992-01-29 05:00:00  
Finish Date: 1992-01-29 05:00:00  
Qual: Not reported  
Current Action Lead: EPA Perf

Region: 02  
Site ID: 0203614  
EPA ID: NJD030489850  
Site Name: RUTHERFORD MACHINERY  
NPL: N  
FF: N  
OU: 00  
Action Code: PA  
Action Name: PA  
SEQ: 1  
Start Date: 1992-06-26 04:00:00  
Finish Date: 1992-09-24 04:00:00  
Qual: N  
Current Action Lead: EPA Perf

**CORRACTS:**

Region: 02  
Name: SEQUA CAN MACHINERY  
Address: 401 CENTRAL AVE  
Address 2: Not reported  
City,State,Zip: EAST RUTHERFORD, NJ 07073  
EPA ID: NJD030489850  
Area Name: SITEWIDE  
Corrective Action: CA050  
Actual Date: 1992-11-06 00:00:00.0  
NAICS Code 1: 339999  
NAICS Code 2: 333293  
NAICS Code 3: Not reported  
NAICS Code 4: Not reported

**RCRA-TSDF:**

Date form received by agency: 2007-01-01 00:00:00.0  
Facility name: SEQUA CAN MACHINERY  
Facility address: 401 CENTRAL AVE  
EAST RUTHERFORD, NJ 07073  
EPA ID: NJD030489850  
Mailing address: CENTRAL AVE  
EAST RUTHERFORD, NJ 07073  
Contact: STANLEY WANGRYCHT  
Contact address: CENTRAL AVE  
EAST RUTHERFORD, NJ 07073  
Contact country: US  
Contact telephone: 201-933-1200  
Contact email: Not reported  
EPA Region: 02  
Land type: Facility is not located on Indian land. Additional information is not known.  
Classification: TSDF  
Description: Handler is engaged in the treatment, storage or disposal of hazardous

Map ID  
Direction  
Distance  
Elevation

MAP FINDINGS

Site

Database(s)

EDR ID Number  
EPA ID Number

**RUTHERFORD MACHINERY (Continued)**

**1015735414**

waste

Owner/Operator Summary:

Owner/operator name: SEQUA CORP  
Owner/operator address: 200 PARK AVE  
NEW YORK, NY 10017

Owner/operator country: US  
Owner/operator telephone: 212-986-5500  
Owner/operator email: Not reported  
Owner/operator fax: Not reported  
Owner/operator extension: Not reported  
Legal status: Private  
Owner/Operator Type: Owner  
Owner/Op start date: Not reported  
Owner/Op end date: Not reported

Owner/operator name: SUN CHEMICAL CORP RUTHERFORD MACH CO  
Owner/operator address: 401 CENTRAL AVE  
OPERCITY, NJ 99999

Owner/operator country: US  
Owner/operator telephone: 201-933-1200  
Owner/operator email: Not reported  
Owner/operator fax: Not reported  
Owner/operator extension: Not reported  
Legal status: Private  
Owner/Operator Type: Operator  
Owner/Op start date: Not reported  
Owner/Op end date: Not reported

Handler Activities Summary:

U.S. importer of hazardous waste: No  
Mixed waste (haz. and radioactive): No  
Recycler of hazardous waste: No  
Transporter of hazardous waste: No  
Treater, storer or disposer of HW: No  
Underground injection activity: No  
On-site burner exemption: No  
Furnace exemption: No  
Used oil fuel burner: No  
Used oil processor: No  
User oil refiner: No  
Used oil fuel marketer to burner: No  
Used oil Specification marketer: No  
Used oil transfer facility: No  
Used oil transporter: No

Historical Generators:

Date form received by agency: 2006-01-01 00:00:00.0  
Site name: SEQUA CAN MACHINERY  
Classification: Small Quantity Generator

Date form received by agency: 1998-10-01 00:00:00.0  
Site name: SEQUA CAN MACHINERY  
Classification: Small Quantity Generator

Date form received by agency: 1998-02-12 00:00:00.0

Map ID  
Direction  
Distance  
Elevation

MAP FINDINGS

Site

Database(s)

EDR ID Number  
EPA ID Number

**RUTHERFORD MACHINERY (Continued)**

**1015735414**

Site name: SEQUA CAN MACHINERY  
Classification: Large Quantity Generator  
  
Date form received by agency: 1996-02-26 00:00:00.0  
Site name: RUTHERFORD MACHINERY  
Classification: Large Quantity Generator  
  
Date form received by agency: 1990-03-21 00:00:00.0  
Site name: RUTHERFORD MACHINERY  
Classification: Large Quantity Generator  
  
Date form received by agency: 1980-11-19 00:00:00.0  
Site name: SEQUA CAN MACHINERY  
Classification: Not a generator, verified

Hazardous Waste Summary:

. Waste code: D001  
. Waste name: IGNITABLE WASTE  
  
. Waste code: D007  
. Waste name: CHROMIUM  
  
. Waste code: D008  
. Waste name: LEAD  
  
. Waste code: F001  
. Waste name: THE FOLLOWING SPENT HALOGENATED SOLVENTS USED IN DEGREASING: TETRACHLOROETHYLENE, TRICHLORETHYLENE, METHYLENE CHLORIDE, 1,1,1-TRICHLOROETHANE, CARBON TETRACHLORIDE AND CHLORINATED FLUOROCARBONS; ALL SPENT SOLVENT MIXTURES/BLENDS USED IN DEGREASING CONTAINING, BEFORE USE, A TOTAL OF TEN PERCENT OR MORE (BY VOLUME) OF ONE OR MORE OF THE ABOVE HALOGENATED SOLVENTS OR THOSE SOLVENTS LISTED IN F002, F004, AND F005; AND STILL BOTTOMS FROM THE RECOVERY OF THESE SPENT SOLVENTS AND SPENT SOLVENT MIXTURES.  
  
. Waste code: F005  
. Waste name: THE FOLLOWING SPENT NONHALOGENATED SOLVENTS: TOLUENE, METHYL ETHYL KETONE, CARBON DISULFIDE, ISOBUTANOL, PYRIDINE, BENZENE, 2-ETHOXYETHANOL, AND 2-NITROPROPANE; ALL SPENT SOLVENT MIXTURES/BLENDS CONTAINING, BEFORE USE, A TOTAL OF TEN PERCENT OR MORE (BY VOLUME) OF ONE OR MORE OF THE ABOVE NONHALOGENATED SOLVENTS OR THOSE SOLVENTS LISTED IN F001, F002, OR F004; AND STILL BOTTOMS FROM THE RECOVERY OF THESE SPENT SOLVENTS AND SPENT SOLVENT MIXTURES.  
  
. Waste code: U226  
. Waste name: ETHANE, 1,1,1-TRICHLORO- (OR) METHYL CHLOROFORM

Corrective Action Summary:

Event date: 1992-11-06 00:00:00.0  
Event: RFA COMPLETED

Facility Has Received Notices of Violations:

Regulation violated: Not reported  
Area of violation: Generators - General  
Date violation determined: 1998-06-30 00:00:00.0

Map ID  
Direction  
Distance  
Elevation

MAP FINDINGS

Site

Database(s)

EDR ID Number  
EPA ID Number

**RUTHERFORD MACHINERY (Continued)**

**1015735414**

Date achieved compliance: 1998-07-17 00:00:00.0  
Violation lead agency: State  
Enforcement action: WRITTEN INFORMAL  
Enforcement action date: 1998-06-30 00:00:00.0  
Enf. disposition status: Not reported  
Enf. disp. status date: Not reported  
Enforcement lead agency: State  
Proposed penalty amount: Not reported  
Final penalty amount: Not reported  
Paid penalty amount: Not reported

Regulation violated: Not reported  
Area of violation: Generators - General  
Date violation determined: 1994-11-10 00:00:00.0  
Date achieved compliance: 1994-12-12 00:00:00.0  
Violation lead agency: State  
Enforcement action: WRITTEN INFORMAL  
Enforcement action date: 1994-11-10 00:00:00.0  
Enf. disposition status: Not reported  
Enf. disp. status date: Not reported  
Enforcement lead agency: State  
Proposed penalty amount: Not reported  
Final penalty amount: Not reported  
Paid penalty amount: Not reported

Regulation violated: Not reported  
Area of violation: Generators - Manifest  
Date violation determined: 1994-11-10 00:00:00.0  
Date achieved compliance: 1994-12-12 00:00:00.0  
Violation lead agency: State  
Enforcement action: WRITTEN INFORMAL  
Enforcement action date: 1994-11-10 00:00:00.0  
Enf. disposition status: Not reported  
Enf. disp. status date: Not reported  
Enforcement lead agency: State  
Proposed penalty amount: Not reported  
Final penalty amount: Not reported  
Paid penalty amount: Not reported

Regulation violated: Not reported  
Area of violation: Generators - Manifest  
Date violation determined: 1993-06-08 00:00:00.0  
Date achieved compliance: 1993-07-09 00:00:00.0  
Violation lead agency: State  
Enforcement action: WRITTEN INFORMAL  
Enforcement action date: 1993-06-08 00:00:00.0  
Enf. disposition status: Not reported  
Enf. disp. status date: Not reported  
Enforcement lead agency: State  
Proposed penalty amount: Not reported  
Final penalty amount: Not reported  
Paid penalty amount: Not reported

Regulation violated: Not reported  
Area of violation: Generators - General  
Date violation determined: 1993-06-08 00:00:00.0  
Date achieved compliance: 1993-07-09 00:00:00.0

Map ID  
Direction  
Distance  
Elevation

MAP FINDINGS

Site

Database(s)

EDR ID Number  
EPA ID Number

**RUTHERFORD MACHINERY (Continued)**

**1015735414**

Violation lead agency: State  
Enforcement action: WRITTEN INFORMAL  
Enforcement action date: 1993-06-08 00:00:00.0  
Enf. disposition status: Not reported  
Enf. disp. status date: Not reported  
Enforcement lead agency: State  
Proposed penalty amount: Not reported  
Final penalty amount: Not reported  
Paid penalty amount: Not reported

Regulation violated: Not reported  
Area of violation: Generators - General  
Date violation determined: 1989-10-26 00:00:00.0  
Date achieved compliance: 1990-07-19 00:00:00.0  
Violation lead agency: State  
Enforcement action: WRITTEN INFORMAL  
Enforcement action date: 1989-10-26 00:00:00.0  
Enf. disposition status: Not reported  
Enf. disp. status date: Not reported  
Enforcement lead agency: State  
Proposed penalty amount: Not reported  
Final penalty amount: Not reported  
Paid penalty amount: Not reported

Regulation violated: Not reported  
Area of violation: Generators - General  
Date violation determined: 1989-10-26 00:00:00.0  
Date achieved compliance: 1990-07-19 00:00:00.0  
Violation lead agency: State  
Enforcement action: WRITTEN INFORMAL  
Enforcement action date: 1990-02-08 00:00:00.0  
Enf. disposition status: Not reported  
Enf. disp. status date: Not reported  
Enforcement lead agency: EPA  
Proposed penalty amount: Not reported  
Final penalty amount: Not reported  
Paid penalty amount: Not reported

Regulation violated: Not reported  
Area of violation: LDR - General  
Date violation determined: 1989-10-26 00:00:00.0  
Date achieved compliance: 1990-02-20 00:00:00.0  
Violation lead agency: State  
Enforcement action: WRITTEN INFORMAL  
Enforcement action date: 1990-02-08 00:00:00.0  
Enf. disposition status: Not reported  
Enf. disp. status date: Not reported  
Enforcement lead agency: EPA  
Proposed penalty amount: Not reported  
Final penalty amount: Not reported  
Paid penalty amount: Not reported

Evaluation Action Summary:  
Evaluation date: 2006-01-06 00:00:00.0  
Evaluation: CASE DEVELOPMENT INSPECTION  
Area of violation: Not reported  
Date achieved compliance: Not reported

Map ID  
Direction  
Distance  
Elevation

MAP FINDINGS

Site

Database(s)

EDR ID Number  
EPA ID Number

**RUTHERFORD MACHINERY (Continued)**

**1015735414**

Evaluation lead agency: State

Evaluation date: 2005-03-09 00:00:00.0  
Evaluation: COMPLIANCE EVALUATION INSPECTION ON-SITE  
Area of violation: Not reported  
Date achieved compliance: Not reported  
Evaluation lead agency: State

Evaluation date: 2002-06-12 00:00:00.0  
Evaluation: COMPLIANCE EVALUATION INSPECTION ON-SITE  
Area of violation: Not reported  
Date achieved compliance: Not reported  
Evaluation lead agency: EPA

Evaluation date: 2001-06-28 00:00:00.0  
Evaluation: COMPLIANCE EVALUATION INSPECTION ON-SITE  
Area of violation: Not reported  
Date achieved compliance: Not reported  
Evaluation lead agency: State

Evaluation date: 1998-07-17 00:00:00.0  
Evaluation: COMPLIANCE SCHEDULE EVALUATION  
Area of violation: Generators - General  
Date achieved compliance: 1998-07-17 00:00:00.0  
Evaluation lead agency: State

Evaluation date: 1998-06-30 00:00:00.0  
Evaluation: COMPLIANCE EVALUATION INSPECTION ON-SITE  
Area of violation: Generators - General  
Date achieved compliance: 1998-07-17 00:00:00.0  
Evaluation lead agency: State

Evaluation date: 1994-12-12 00:00:00.0  
Evaluation: COMPLIANCE SCHEDULE EVALUATION  
Area of violation: Generators - General  
Date achieved compliance: 1994-12-12 00:00:00.0  
Evaluation lead agency: State

Evaluation date: 1994-12-12 00:00:00.0  
Evaluation: COMPLIANCE SCHEDULE EVALUATION  
Area of violation: Generators - Manifest  
Date achieved compliance: 1994-12-12 00:00:00.0  
Evaluation lead agency: State

Evaluation date: 1994-11-10 00:00:00.0  
Evaluation: COMPLIANCE EVALUATION INSPECTION ON-SITE  
Area of violation: Generators - General  
Date achieved compliance: 1994-12-12 00:00:00.0  
Evaluation lead agency: State

Evaluation date: 1994-11-10 00:00:00.0  
Evaluation: COMPLIANCE EVALUATION INSPECTION ON-SITE  
Area of violation: Generators - Manifest  
Date achieved compliance: 1994-12-12 00:00:00.0  
Evaluation lead agency: State

Evaluation date: 1993-07-09 00:00:00.0

Map ID  
Direction  
Distance  
Elevation

MAP FINDINGS

Site

Database(s)

EDR ID Number  
EPA ID Number

**RUTHERFORD MACHINERY (Continued)**

**1015735414**

Evaluation: COMPLIANCE SCHEDULE EVALUATION  
Area of violation: Generators - General  
Date achieved compliance: 1993-07-09 00:00:00.0  
Evaluation lead agency: State

Evaluation date: 1993-07-09 00:00:00.0  
Evaluation: COMPLIANCE SCHEDULE EVALUATION  
Area of violation: Generators - Manifest  
Date achieved compliance: 1993-07-09 00:00:00.0  
Evaluation lead agency: State

Evaluation date: 1993-06-08 00:00:00.0  
Evaluation: COMPLIANCE EVALUATION INSPECTION ON-SITE  
Area of violation: Generators - General  
Date achieved compliance: 1993-07-09 00:00:00.0  
Evaluation lead agency: State

Evaluation date: 1993-06-08 00:00:00.0  
Evaluation: COMPLIANCE EVALUATION INSPECTION ON-SITE  
Area of violation: Generators - Manifest  
Date achieved compliance: 1993-07-09 00:00:00.0  
Evaluation lead agency: State

Evaluation date: 1989-12-05 00:00:00.0  
Evaluation: COMPLIANCE SCHEDULE EVALUATION  
Area of violation: Not reported  
Date achieved compliance: Not reported  
Evaluation lead agency: State

Evaluation date: 1989-10-26 00:00:00.0  
Evaluation: COMPLIANCE EVALUATION INSPECTION ON-SITE  
Area of violation: LDR - General  
Date achieved compliance: 1990-02-20 00:00:00.0  
Evaluation lead agency: State

Evaluation date: 1989-10-26 00:00:00.0  
Evaluation: COMPLIANCE EVALUATION INSPECTION ON-SITE  
Area of violation: Generators - General  
Date achieved compliance: 1990-07-19 00:00:00.0  
Evaluation lead agency: State

Evaluation date: 1984-01-26 00:00:00.0  
Evaluation: NON-FINANCIAL RECORD REVIEW  
Area of violation: Not reported  
Date achieved compliance: Not reported  
Evaluation lead agency: State

**RCRA-SQG:**

Date form received by agency: 2007-01-01 00:00:00.0  
Facility name: SEQUA CAN MACHINERY  
Facility address: 401 CENTRAL AVE  
EAST RUTHERFORD, NJ 07073  
EPA ID: NJD030489850  
Mailing address: CENTRAL AVE  
EAST RUTHERFORD, NJ 07073  
Contact: STANLEY WANGRYCHT  
Contact address: CENTRAL AVE  
EAST RUTHERFORD, NJ 07073

Map ID  
Direction  
Distance  
Elevation

MAP FINDINGS

Site

Database(s)

EDR ID Number  
EPA ID Number

**RUTHERFORD MACHINERY (Continued)**

**1015735414**

Contact country: US  
Contact telephone: 201-933-1200  
Contact email: Not reported  
EPA Region: 02  
Land type: Facility is not located on Indian land. Additional information is not known.  
Classification: TSDF  
Description: Handler is engaged in the treatment, storage or disposal of hazardous waste

**Owner/Operator Summary:**

Owner/operator name: SEQUA CORP  
Owner/operator address: 200 PARK AVE  
NEW YORK, NY 10017

Owner/operator country: US  
Owner/operator telephone: 212-986-5500  
Owner/operator email: Not reported  
Owner/operator fax: Not reported  
Owner/operator extension: Not reported  
Legal status: Private  
Owner/Operator Type: Owner  
Owner/Op start date: Not reported  
Owner/Op end date: Not reported

Owner/operator name: SUN CHEMICAL CORP RUTHERFORD MACH CO  
Owner/operator address: 401 CENTRAL AVE  
OPERCITY, NJ 99999

Owner/operator country: US  
Owner/operator telephone: 201-933-1200  
Owner/operator email: Not reported  
Owner/operator fax: Not reported  
Owner/operator extension: Not reported  
Legal status: Private  
Owner/Operator Type: Operator  
Owner/Op start date: Not reported  
Owner/Op end date: Not reported

**Handler Activities Summary:**

U.S. importer of hazardous waste: No  
Mixed waste (haz. and radioactive): No  
Recycler of hazardous waste: No  
Transporter of hazardous waste: No  
Treater, storer or disposer of HW: No  
Underground injection activity: No  
On-site burner exemption: No  
Furnace exemption: No  
Used oil fuel burner: No  
Used oil processor: No  
User oil refiner: No  
Used oil fuel marketer to burner: No  
Used oil Specification marketer: No  
Used oil transfer facility: No  
Used oil transporter: No

**Historical Generators:**

Date form received by agency: 2006-01-01 00:00:00.0  
Site name: SEQUA CAN MACHINERY



Map ID  
Direction  
Distance  
Elevation

MAP FINDINGS

Site

Database(s)

EDR ID Number  
EPA ID Number

**RUTHERFORD MACHINERY (Continued)**

**1015735414**

Classification: Small Quantity Generator

Date form received by agency: 1998-10-01 00:00:00.0

Site name: SEQUA CAN MACHINERY

Classification: Small Quantity Generator

Date form received by agency: 1998-02-12 00:00:00.0

Site name: SEQUA CAN MACHINERY

Classification: Large Quantity Generator

Date form received by agency: 1996-02-26 00:00:00.0

Site name: RUTHERFORD MACHINERY

Classification: Large Quantity Generator

Date form received by agency: 1990-03-21 00:00:00.0

Site name: RUTHERFORD MACHINERY

Classification: Large Quantity Generator

Date form received by agency: 1980-11-19 00:00:00.0

Site name: SEQUA CAN MACHINERY

Classification: Not a generator, verified

Hazardous Waste Summary:

. Waste code: D001  
. Waste name: IGNITABLE WASTE

. Waste code: D007  
. Waste name: CHROMIUM

. Waste code: D008  
. Waste name: LEAD

. Waste code: F001  
. Waste name: THE FOLLOWING SPENT HALOGENATED SOLVENTS USED IN DEGREASING: TETRACHLOROETHYLENE, TRICHLORETHYLENE, METHYLENE CHLORIDE, 1,1,1-TRICHLOROETHANE, CARBON TETRACHLORIDE AND CHLORINATED FLUOROCARBONS; ALL SPENT SOLVENT MIXTURES/BLENDS USED IN DEGREASING CONTAINING, BEFORE USE, A TOTAL OF TEN PERCENT OR MORE (BY VOLUME) OF ONE OR MORE OF THE ABOVE HALOGENATED SOLVENTS OR THOSE SOLVENTS LISTED IN F002, F004, AND F005; AND STILL BOTTOMS FROM THE RECOVERY OF THESE SPENT SOLVENTS AND SPENT SOLVENT MIXTURES.

. Waste code: F005  
. Waste name: THE FOLLOWING SPENT NONHALOGENATED SOLVENTS: TOLUENE, METHYL ETHYL KETONE, CARBON DISULFIDE, ISOBUTANOL, PYRIDINE, BENZENE, 2-ETHOXYETHANOL, AND 2-NITROPROPANE; ALL SPENT SOLVENT MIXTURES/BLENDS CONTAINING, BEFORE USE, A TOTAL OF TEN PERCENT OR MORE (BY VOLUME) OF ONE OR MORE OF THE ABOVE NONHALOGENATED SOLVENTS OR THOSE SOLVENTS LISTED IN F001, F002, OR F004; AND STILL BOTTOMS FROM THE RECOVERY OF THESE SPENT SOLVENTS AND SPENT SOLVENT MIXTURES.

. Waste code: U226  
. Waste name: ETHANE, 1,1,1-TRICHLORO- (OR) METHYL CHLOROFORM

Corrective Action Summary:

Map ID  
Direction  
Distance  
Elevation

MAP FINDINGS

Site

Database(s)

EDR ID Number  
EPA ID Number

**RUTHERFORD MACHINERY (Continued)**

**1015735414**

Event date: 1992-11-06 00:00:00.0  
Event: RFA COMPLETED

Facility Has Received Notices of Violations:

Regulation violated: Not reported  
Area of violation: Generators - General  
Date violation determined: 1998-06-30 00:00:00.0  
Date achieved compliance: 1998-07-17 00:00:00.0  
Violation lead agency: State  
Enforcement action: WRITTEN INFORMAL  
Enforcement action date: 1998-06-30 00:00:00.0  
Enf. disposition status: Not reported  
Enf. disp. status date: Not reported  
Enforcement lead agency: State  
Proposed penalty amount: Not reported  
Final penalty amount: Not reported  
Paid penalty amount: Not reported

Regulation violated: Not reported  
Area of violation: Generators - General  
Date violation determined: 1994-11-10 00:00:00.0  
Date achieved compliance: 1994-12-12 00:00:00.0  
Violation lead agency: State  
Enforcement action: WRITTEN INFORMAL  
Enforcement action date: 1994-11-10 00:00:00.0  
Enf. disposition status: Not reported  
Enf. disp. status date: Not reported  
Enforcement lead agency: State  
Proposed penalty amount: Not reported  
Final penalty amount: Not reported  
Paid penalty amount: Not reported

Regulation violated: Not reported  
Area of violation: Generators - Manifest  
Date violation determined: 1994-11-10 00:00:00.0  
Date achieved compliance: 1994-12-12 00:00:00.0  
Violation lead agency: State  
Enforcement action: WRITTEN INFORMAL  
Enforcement action date: 1994-11-10 00:00:00.0  
Enf. disposition status: Not reported  
Enf. disp. status date: Not reported  
Enforcement lead agency: State  
Proposed penalty amount: Not reported  
Final penalty amount: Not reported  
Paid penalty amount: Not reported

Regulation violated: Not reported  
Area of violation: Generators - Manifest  
Date violation determined: 1993-06-08 00:00:00.0  
Date achieved compliance: 1993-07-09 00:00:00.0  
Violation lead agency: State  
Enforcement action: WRITTEN INFORMAL  
Enforcement action date: 1993-06-08 00:00:00.0  
Enf. disposition status: Not reported  
Enf. disp. status date: Not reported  
Enforcement lead agency: State  
Proposed penalty amount: Not reported

Map ID  
Direction  
Distance  
Elevation

MAP FINDINGS

Site

Database(s)

EDR ID Number  
EPA ID Number

**RUTHERFORD MACHINERY (Continued)**

**1015735414**

Final penalty amount: Not reported  
Paid penalty amount: Not reported

Regulation violated: Not reported  
Area of violation: Generators - General  
Date violation determined: 1993-06-08 00:00:00.0  
Date achieved compliance: 1993-07-09 00:00:00.0  
Violation lead agency: State  
Enforcement action: WRITTEN INFORMAL  
Enforcement action date: 1993-06-08 00:00:00.0  
Enf. disposition status: Not reported  
Enf. disp. status date: Not reported  
Enforcement lead agency: State  
Proposed penalty amount: Not reported  
Final penalty amount: Not reported  
Paid penalty amount: Not reported

Regulation violated: Not reported  
Area of violation: Generators - General  
Date violation determined: 1989-10-26 00:00:00.0  
Date achieved compliance: 1990-07-19 00:00:00.0  
Violation lead agency: State  
Enforcement action: WRITTEN INFORMAL  
Enforcement action date: 1989-10-26 00:00:00.0  
Enf. disposition status: Not reported  
Enf. disp. status date: Not reported  
Enforcement lead agency: State  
Proposed penalty amount: Not reported  
Final penalty amount: Not reported  
Paid penalty amount: Not reported

Regulation violated: Not reported  
Area of violation: Generators - General  
Date violation determined: 1989-10-26 00:00:00.0  
Date achieved compliance: 1990-07-19 00:00:00.0  
Violation lead agency: State  
Enforcement action: WRITTEN INFORMAL  
Enforcement action date: 1990-02-08 00:00:00.0  
Enf. disposition status: Not reported  
Enf. disp. status date: Not reported  
Enforcement lead agency: EPA  
Proposed penalty amount: Not reported  
Final penalty amount: Not reported  
Paid penalty amount: Not reported

Regulation violated: Not reported  
Area of violation: LDR - General  
Date violation determined: 1989-10-26 00:00:00.0  
Date achieved compliance: 1990-02-20 00:00:00.0  
Violation lead agency: State  
Enforcement action: WRITTEN INFORMAL  
Enforcement action date: 1990-02-08 00:00:00.0  
Enf. disposition status: Not reported  
Enf. disp. status date: Not reported  
Enforcement lead agency: EPA  
Proposed penalty amount: Not reported  
Final penalty amount: Not reported

Map ID  
Direction  
Distance  
Elevation

MAP FINDINGS

Site

Database(s)

EDR ID Number  
EPA ID Number

**RUTHERFORD MACHINERY (Continued)**

**1015735414**

Paid penalty amount: Not reported

Evaluation Action Summary:

Evaluation date: 2006-01-06 00:00:00.0  
Evaluation: CASE DEVELOPMENT INSPECTION  
Area of violation: Not reported  
Date achieved compliance: Not reported  
Evaluation lead agency: State

Evaluation date: 2005-03-09 00:00:00.0  
Evaluation: COMPLIANCE EVALUATION INSPECTION ON-SITE  
Area of violation: Not reported  
Date achieved compliance: Not reported  
Evaluation lead agency: State

Evaluation date: 2002-06-12 00:00:00.0  
Evaluation: COMPLIANCE EVALUATION INSPECTION ON-SITE  
Area of violation: Not reported  
Date achieved compliance: Not reported  
Evaluation lead agency: EPA

Evaluation date: 2001-06-28 00:00:00.0  
Evaluation: COMPLIANCE EVALUATION INSPECTION ON-SITE  
Area of violation: Not reported  
Date achieved compliance: Not reported  
Evaluation lead agency: State

Evaluation date: 1998-07-17 00:00:00.0  
Evaluation: COMPLIANCE SCHEDULE EVALUATION  
Area of violation: Generators - General  
Date achieved compliance: 1998-07-17 00:00:00.0  
Evaluation lead agency: State

Evaluation date: 1998-06-30 00:00:00.0  
Evaluation: COMPLIANCE EVALUATION INSPECTION ON-SITE  
Area of violation: Generators - General  
Date achieved compliance: 1998-07-17 00:00:00.0  
Evaluation lead agency: State

Evaluation date: 1994-12-12 00:00:00.0  
Evaluation: COMPLIANCE SCHEDULE EVALUATION  
Area of violation: Generators - General  
Date achieved compliance: 1994-12-12 00:00:00.0  
Evaluation lead agency: State

Evaluation date: 1994-12-12 00:00:00.0  
Evaluation: COMPLIANCE SCHEDULE EVALUATION  
Area of violation: Generators - Manifest  
Date achieved compliance: 1994-12-12 00:00:00.0  
Evaluation lead agency: State

Evaluation date: 1994-11-10 00:00:00.0  
Evaluation: COMPLIANCE EVALUATION INSPECTION ON-SITE  
Area of violation: Generators - General  
Date achieved compliance: 1994-12-12 00:00:00.0  
Evaluation lead agency: State

Map ID  
Direction  
Distance  
Elevation

MAP FINDINGS

Site

Database(s)

EDR ID Number  
EPA ID Number

**RUTHERFORD MACHINERY (Continued)**

**1015735414**

Evaluation date: 1994-11-10 00:00:00.0  
Evaluation: COMPLIANCE EVALUATION INSPECTION ON-SITE  
Area of violation: Generators - Manifest  
Date achieved compliance: 1994-12-12 00:00:00.0  
Evaluation lead agency: State

Evaluation date: 1993-07-09 00:00:00.0  
Evaluation: COMPLIANCE SCHEDULE EVALUATION  
Area of violation: Generators - General  
Date achieved compliance: 1993-07-09 00:00:00.0  
Evaluation lead agency: State

Evaluation date: 1993-07-09 00:00:00.0  
Evaluation: COMPLIANCE SCHEDULE EVALUATION  
Area of violation: Generators - Manifest  
Date achieved compliance: 1993-07-09 00:00:00.0  
Evaluation lead agency: State

Evaluation date: 1993-06-08 00:00:00.0  
Evaluation: COMPLIANCE EVALUATION INSPECTION ON-SITE  
Area of violation: Generators - General  
Date achieved compliance: 1993-07-09 00:00:00.0  
Evaluation lead agency: State

Evaluation date: 1993-06-08 00:00:00.0  
Evaluation: COMPLIANCE EVALUATION INSPECTION ON-SITE  
Area of violation: Generators - Manifest  
Date achieved compliance: 1993-07-09 00:00:00.0  
Evaluation lead agency: State

Evaluation date: 1989-12-05 00:00:00.0  
Evaluation: COMPLIANCE SCHEDULE EVALUATION  
Area of violation: Not reported  
Date achieved compliance: Not reported  
Evaluation lead agency: State

Evaluation date: 1989-10-26 00:00:00.0  
Evaluation: COMPLIANCE EVALUATION INSPECTION ON-SITE  
Area of violation: LDR - General  
Date achieved compliance: 1990-02-20 00:00:00.0  
Evaluation lead agency: State

Evaluation date: 1989-10-26 00:00:00.0  
Evaluation: COMPLIANCE EVALUATION INSPECTION ON-SITE  
Area of violation: Generators - General  
Date achieved compliance: 1990-07-19 00:00:00.0  
Evaluation lead agency: State

Evaluation date: 1984-01-26 00:00:00.0  
Evaluation: NON-FINANCIAL RECORD REVIEW  
Area of violation: Not reported  
Date achieved compliance: Not reported  
Evaluation lead agency: State

**NY MANIFEST:**

Name: SEQUA CAN MACHINERY  
Address: 401 CENTRAL AVE  
City,State,Zip: EAST RUTHERFORD, NJ 07073

Map ID  
Direction  
Distance  
Elevation

MAP FINDINGS

Site

Database(s)

EDR ID Number  
EPA ID Number

**RUTHERFORD MACHINERY (Continued)**

**1015735414**

Country: USA  
EPA ID: NJD030489850  
Facility Status: Not reported  
Location Address 1: 401 CENTRAL AVE  
Code: BP  
Location Address 2: Not reported  
Total Tanks: Not reported  
Location City: EAST RUTHERFORD  
Location State: NJ  
Location Zip: 07073  
Location Zip 4: Not reported

**NY MANIFEST:**

EPAID: NJD030489850  
Mailing Name: SEQUA CAN MACHINERY  
Mailing Contact: STAN WANGRYCHT  
Mailing Address 1: 401 CENTRAL AVE  
Mailing Address 2: Not reported  
Mailing City: EAST RUTHERFORD  
Mailing State: NJ  
Mailing Zip: 07073  
Mailing Zip 4: Not reported  
Mailing Country: USA  
Mailing Phone: 2019331200

**NY MANIFEST:**

Document ID: NYG5041467  
Manifest Status: Not reported  
seq: Not reported  
Year: 2005  
Trans1 State ID: NYD049253719  
Trans2 State ID: Not reported  
Generator Ship Date: 06/28/2005  
Trans1 Recv Date: 06/28/2005  
Trans2 Recv Date: Not reported  
TSD Site Recv Date: 06/29/2005  
Part A Recv Date: Not reported  
Part B Recv Date: Not reported  
Generator EPA ID: NJD030489850  
Trans1 EPA ID: 2450B7NY  
Trans2 EPA ID: Not reported  
TSDF ID 1: NYD049253719  
TSDF ID 2: Not reported  
Manifest Tracking Number: Not reported  
Import Indicator: Not reported  
Export Indicator: Not reported  
Discr Quantity Indicator: Not reported  
Discr Type Indicator: Not reported  
Discr Residue Indicator: Not reported  
Discr Partial Reject Indicator: Not reported  
Discr Full Reject Indicator: Not reported  
Manifest Ref Number: Not reported  
Alt Facility RCRA ID: Not reported  
Alt Facility Sign Date: Not reported  
MGMT Method Type Code: Not reported  
Waste Code: F003 - UNKNOWN  
Waste Code: Not reported

Map ID  
 Direction  
 Distance  
 Elevation

MAP FINDINGS

Site

Database(s)

EDR ID Number  
 EPA ID Number

**RUTHERFORD MACHINERY (Continued)**

**1015735414**

Waste Code: Not reported  
 Waste Code: Not reported  
 Waste Code: Not reported  
 Waste Code: Not reported  
 Quantity: 00006  
 Units: Y - Cubic yards\* (.85 tons)  
 Number of Containers: 006  
 Container Type: CF - Fiber or plastic boxes, cartons  
 Handling Method: B Incineration, heat recovery, burning.  
 Specific Gravity: 01.00  
 Waste Code: F003 - UNKNOWN  
 Waste Code: Not reported  
 Waste Code: Not reported  
 Waste Code: Not reported  
 Waste Code: Not reported  
 Quantity: 00030  
 Units: G - Gallons (liquids only)\* (8.3 pounds)  
 Number of Containers: 001  
 Container Type: DM - Metal drums, barrels  
 Handling Method: Not reported  
 Specific Gravity: 01.00  
 Waste Code: Not reported  
 Quantity: Not reported  
 Units: Not reported  
 Number of Containers: Not reported  
 Container Type: Not reported  
 Handling Method: B Incineration, heat recovery, burning.  
 Specific Gravity: Not reported

**313**  
**SSE**  
**1/2-1**  
**0.812 mi.**  
**4287 ft.**

**GLOBAL LOGISTICS NJ**  
**275 VETERANS BLVD**  
**RUTHERFORD, NJ 07070**

**NJ SHWS S107445311**  
**NJ NJEMS N/A**  
**NJ NPDES**

**Relative:**  
**Lower**  
**Actual:**  
**6 ft.**

**SHWS:**  
 Name: 275 VETERANS BOULEVARD BUILDING  
 Address: 275 VETERANS BLVD  
 City,State,Zip: RUTHERFORD BORO, NJ  
 Site ID: 22382  
 Status: Closed  
 Home Owner: No  
 PI Number: 031781

Detail As Of April 2012:  
 X Coord Site: Not reported  
 X Coord PI: Not reported  
 Y Coord Site: Not reported  
 Y Coord PI: Not reported

**NJEMS:**  
 Name: GLOBAL LOGISTICS NJ  
 Address: 275 VETERANS BLVD  
 City,State,Zip: RUTHERFORD, NJ 07070  
 Site Id: 22382  
 Municipality: RUTHERFORD BORO  
 Municipality Name From Spatial Overlay: RUTHERFORD BORO

Map ID  
Direction  
Distance  
Elevation

MAP FINDINGS

Site

Database(s)

EDR ID Number  
EPA ID Number

**GLOBAL LOGISTICS NJ (Continued)**

**S107445311**

GNIS Civil Code For Municipality: 885383  
Municipal Code (NJ-1040): 0256  
X Coord: 603167.88  
Y Coord: 722486.91000000003  
Coord System: NJ STATE PLANE (NAD83) - USFEET  
Coord Type: Digital Image  
Coord Orign: DEP-GIS  
State Standard Numeric Code From Spatial Overlay: 0256  
Unique Feature Number For Municipality From Spatial Overlay: 3400365280  
Eleven Digit Hydrologic Unit Code From Spatial Overlay): 02030103180  
Fourteen Digit Hydrologic Unit Code From Spatial Overlay: 02030103180070  
Watershed Management Area Number From Spatial Overlay: 05  
Watershed Management Area Name From Spatial Overlay: Hackensack, Hudson, and Pascack  
Water Region Code From Spatial Overlay: 1  
Water Region Name From Spatial Overlay: Northeast  
Sub Watershed Name From Overlay: Berrys Creek (below Paterson Ave)  
Watershed Name From Spatial Overlay: Hackensack R (below/incl Hirshfeld Bk)

**NJPDES:**

Name: PAN AMERICAN WAREHOUSE ADDITION  
Address: 275 VETERANS BLVD.  
City,State,Zip: RUTHERFORD, NJ 07070  
NJPDES Permit Number: NJG0274356  
Facility Telephone: Not reported  
Facility Contact: Not reported  
Facility Municipality: Rutherford Boro  
Facility Enforcement region: Not reported  
Discharger Classification: Not reported  
Discharger Category Code: Not reported  
Document Status: Approved  
Facility Primary SIC code: Not reported  
Facility Ownership: Not reported  
Facility Discharge Basin code: Not reported  
Facility Discharge Basin name: Not reported  
Facility Lat/Long: Not reported  
Site X Coordinate: 603167.88  
Site X Coordinate: 722486.91  
Facility Lot number: Not reported  
Facility Block number: Not reported  
Permittee Name: Not reported  
Permittee Address: Not reported  
Permittee PO Box: Not reported  
Permittee City,St,Zip: Not reported  
Category Description: Construction Activity Stormwater (GP) (5G3)  
Date Permit Application Received: Not reported  
Date Draft Permit Issued: Not reported  
Date Final Permit Issued: Not reported  
Date Final Permit Effective: Not reported  
Date Final Permit Expires: 02/28/2022  
PI Number: 765549  
Regional Office: Northern  
Permit Category: Not reported



Map ID  
Direction  
Distance  
Elevation

MAP FINDINGS

EDR ID Number  
EPA ID Number

Site

Database(s)

314  
West  
1/2-1  
0.812 mi.  
4288 ft.

174 VREELAND AVENUE  
174 VREELAND AVE  
RUTHERFORD BORO, NJ 07070

NJ SHWS S117847672  
NJ NJEMS N/A  
NJ Release

Relative:  
Lower  
Actual:  
31 ft.

SHWS:  
Name: 174 VREELAND AVENUE  
Address: 174 VREELAND AVE  
City,State,Zip: RUTHERFORD BORO, NJ  
Site ID: 547981  
Status: Closed  
Home Owner: Yes  
PI Number: 686594

Detail As Of April 2012:

X Coord Site: Not reported  
X Coord PI: Not reported  
Y Coord Site: Not reported  
Y Coord PI: Not reported

NJEMS:

Name: 174 VREELAND AVENUE  
Address: 174 VREELAND AVE  
City,State,Zip: RUTHERFORD BORO, NJ 07070  
Site Id: 547981  
Municipality: RUTHERFORD BORO  
Municipality Name From Spatial Overlay: RUTHERFORD BORO  
GNIS Civil Code For Municipality: 885383  
Municipal Code (NJ-1040): 0256  
X Coord: 597619  
Y Coord: 726694  
Coord System: NJ STATE PLANE (NAD83) - USFEET  
Coord Type: Digital Image  
Coord Orign: DEP-SRP-GIS  
State Standard Numeric Code From Spatial Overlay: 0256  
Unique Feature Number For Municipality From Spatial Overlay: 3400365280  
Eleven Digit Hydrologic Unit Code From Spatial Overlay: 02030103150  
Fourteen Digit Hydrologic Unit Code From Spatial Overlay: 02030103150030  
Watershed Management Area Number From Spatial Overlay: 04  
Watershed Management Area Name From Spatial Overlay: Lower Passaic and Saddle  
Water Region Code From Spatial Overlay: 1  
Water Region Name From Spatial Overlay: Northeast  
Sub Watershed Name From Overlay: Passaic R Lwr (Second R to Saddle R)  
Watershed Name From Spatial Overlay: Passaic River Lower (Nwk Bay to Saddle)

NJ Release:

Name: Not reported  
Address: 174 VREELAND AVE  
City,State,Zip: RUTHERFORD BORO, NJ 07070  
Facility Type: Residential  
Facility Phone: Not reported  
Incident Date: 04/06/2015  
Incident Time: Not reported  
Trenton Dispatch Log Number: 552157  
Case Number: 15-04-06-1244-02  
Date Received: 04/06/2015  
Nature of Incident: Not reported  
Operator: Not reported

Map ID  
Direction  
Distance  
Elevation

MAP FINDINGS

Site

Database(s)

EDR ID Number  
EPA ID Number

174 VREELAND AVENUE (Continued)

S117847672

Incident Type:	Underground Storage Tank
Incident Location:	RESIDENTIAL
Location:	Not reported
Other Location:	Not reported
Contact Name:	Not reported
Caller Name:	Not reported
Caller Title:	Not reported
Caller Address:	Not reported
Caller City,St,Zip:	Not reported
Caller Telephone:	Not reported
Substance(s):	Not reported
Substance Type:	Not reported
Substance Identity:	Not reported
CAS Number:	Not reported
A310 Letter:	Not reported
TCPA Chemical:	Not reported
Hazrds Material:	Not reported
COMU:	Not reported
Ref. Code:	Not reported
Amt Released:	Not reported
Contained:	Not reported
Release Type:	Not reported
Release VE:	Not reported
Injuries:	No
Public Exposure:	No
Facility Evacuation:	No
Police at Scene:	No
Firemen at Scene:	No
Contamination of:	Not reported
Receiving Water:	Not reported
Status at Spill:	Not reported
NJ Spill Date:	Not reported
NJ Spill Time:	Not reported
NJ Spill Name:	Not reported
NJ Spill Title:	Not reported
NJ Spill Phone:	Not reported
Other Date:	Not reported
Other Time:	Not reported
Other Name:	Not reported
Other Title:	Not reported
Other Telephone:	Not reported
Public Evacuation:	No
Assistance Requested:	Not reported
Wind Direction/Speed:	Not reported
Local Municipality Notified:	Not reported
Local Municipality Name:	Not reported
Local Municipality Title:	Not reported
Local Municipality Telephone:	Not reported
Local Municipality Date:	Not reported
Local Municipality Time:	Not reported
Incident Description:	Not reported
Incident Name:	Not reported
Incident Referred To:	Not reported
Incident Region:	Not reported
Incident Telephone:	Not reported
Incident Date:	Not reported
Incident time:	Not reported

Map ID  
 Direction  
 Distance  
 Elevation

MAP FINDINGS

Site

Database(s)

EDR ID Number  
 EPA ID Number

**174 VREELAND AVENUE (Continued)**

**S117847672**

Incident ITM: Not reported  
 Comments: Not reported  
 Date A310 Letter Printed: Not reported  
 Date Local Authority Was Notified: Not reported  
 Date Updated: Not reported  
 Date Report Faxed to Local Authority: Not reported  
 Local Authority Notification Date: Not reported  
 Rep Receive Date: 04/06/2015  
 Reporter Type: Other  
 Reporter Name: REDACTED  
 Reporter Title: REDACTED  
 Reporter Org: REDACTED  
 Reporter Address: Not reported  
 Reporter City,St,Zip: Not reported  
 Reporter County: Not reported  
 Incident Status: Terminated  
 Incident Category Source: Other  
 Incident Source Name: BOB HOWE  
 Incident Source Address: 174 VREELAND AVE  
 Incident Source Address 2: Not reported  
 Incident Source City,St,Zip: Rutherford Boro, NJ 07070  
 Incident Source County: Bergen  
 DEP Requested: No  
 Confidential: Not reported  
 Notify Type: Not reported  
 Road Closed: Not reported  
 Direction: Not reported  
 Responsible Party: Not reported  
 Responsible Party Name: Not reported  
 Responsible Party Contact: Not reported  
 Responsible Party Title: Not reported  
 Responsible Party Phone: Not reported  
 Responsible Party Street: Not reported  
 Responsible Party County: Not reported  
 Responsible Party City,St,Zip: Not reported  
 Memo. Of Understanding: Not reported  
 Drill/trng Exercise: Not reported  
 Hazardous: Not reported

**315  
 NNE  
 1/2-1  
 0.816 mi.  
 4311 ft.**

**316 LAUREL PLACE  
 316 LAUREL PL  
 EAST RUTHERFORD BORO, NJ 07073**

**NJ SHWS S108398545  
 NJ VCP N/A  
 NJ NJEMS**

**Relative:  
 Higher**

SHWS:  
 Name: 316 LAUREL PLACE  
 Address: 316 LAUREL PL  
 City,State,Zip: EAST RUTHERFORD BORO, NJ  
 Site ID: 230318  
 Status: Closed  
 Home Owner: Yes  
 PI Number: 301386

**Actual:  
 99 ft.**

Detail As Of April 2012:  
 X Coord Site: Not reported  
 X Coord PI: Not reported  
 Y Coord Site: Not reported

Map ID  
 Direction  
 Distance  
 Elevation

MAP FINDINGS

Site

Database(s)

EDR ID Number  
 EPA ID Number

**316 LAUREL PLACE (Continued)**

**S108398545**

Y Coord Pl: Not reported

VCP:

Incident Number: 06-11-02-1120-53  
 MOA Execution Date: 12/19/2006  
 Type Of Vcp File: CURRENT  
 Pi Number: 301386  
 Case Type(Case Type): MOA  
 Case Contact: Department Not reported  
 Case Contact Name: RICHARD ROBERTS  
 Case Contact: Organization POA FOR MATTHEW AND ELIZABETH RAFTERY  
 Case Contact: Address: Line1 24 CARTERET PL  
 Case Contact: Address: Line2 Not reported  
 Case Contact: Address: Line3 Not reported  
 Case Contact City,St,Zip: Nutley, NJ 07110

NJEMS:

Name: 316 LAUREL PLACE  
 Address: 316 LAUREL PL  
 City,State,Zip: EAST RUTHERFORD BORO, NJ 07073  
 Site Id: 230318  
 Municipality: EAST RUTHERFORD BORO  
 Municipality Name From Spatial Overlay: EAST RUTHERFORD BORO  
 GNIS Civil Code For Municipality: 885201  
 Municipal Code (NJ-1040): 0212  
 X Coord: 602937  
 Y Coord: 730643  
 Coord System: NJ STATE PLANE (NAD83) - USFEET  
 Coord Type: GIS Parcel Centroid  
 Coord Orign: DEP-GIS  
 State Standard Numeric Code From Spatial Overlay: 0212  
 Unique Feature Number For Municipality From Spatial Overlay: 3400319510  
 Eleven Digit Hydrologic Unit Code From Spatial Overlay): 02030103140  
 Fourteen Digit Hydrologic Unit Code From Spatial Overlay: 02030103140070  
 Watershed Management Area Number From Spatial Overlay: 04  
 Watershed Management Area Name From Spatial Overlay: Lower Passaic and Saddle  
 Water Region Code From Spatial Overlay: 1  
 Water Region Name From Spatial Overlay: Northeast  
 Sub Watershed Name From Overlay: Saddle River (below Lodi gage)  
 Watershed Name From Spatial Overlay: Saddle River

**316 NE 1/2-1**  
**0.819 mi.**  
**4324 ft.**

**9 JANE STREET**  
**9 JANE ST**  
**EAST RUTHERFORD BORO, NJ 07073**

**NJ SHWS 1008958203**  
**NJ HIST HWS N/A**  
**NJ NJEMS**

**Relative:**  
**Lower**  
**Actual:**  
**30 ft.**

SHWS:  
 Name: 9 JANE STREET  
 Address: 9 JANE ST  
 City,State,Zip: EAST RUTHERFORD BORO, NJ  
 Site ID: 186705  
 Status: Closed  
 Home Owner: Yes  
 PI Number: 245417

Detail As Of April 2012:

Map ID  
Direction  
Distance  
Elevation

MAP FINDINGS

Site

Database(s)

EDR ID Number  
EPA ID Number

**9 JANE STREET (Continued)**

**1008958203**

X Coord Site: 605356  
X Coord PI: 605356  
Y Coord Site: 729088  
Y Coord PI: 729088

HIST SHWS:

**Case Status: Active**  
Status Date: 1/12/2005  
Case ID: 245417  
Contact: County Environmental Health Act  
Sub Section Label: A: Sites with On-Site Sources of Contamination  
Site Municipality: 0212  
Remedial Level Code: C1  
Classification exception area dt: None  
Classification exception area dt: Not reported  
Deed Notice Status: None  
Deed Notice Date: Not reported  
Engineering Control Status: None  
Engineering Control Date: Not reported  
National Priorities List Status: Not reported  
National Priorities List Date: Not reported  
X Coordinate: 605356  
Y Coordinate: 729088  
Coordinate System: NJ State Plane (NAD83) - USFEET

NJEMS:

Name: 9 JANE STREET  
Address: 9 JANE ST  
City,State,Zip: EAST RUTHERFORD BORO, NJ 07073  
Site Id: 186705  
Municipality: EAST RUTHERFORD BORO  
Municipality Name From Spatial Overlay: EAST RUTHERFORD BORO  
GNIS Civil Code For Municipality: 885201  
Municipal Code (NJ-1040): 0212  
X Coord: 605356  
Y Coord: 729088  
Coord System: NJ STATE PLANE (NAD83) - USFEET  
Coord Type: Hard Copy Map  
Coord Orign: DEP-Program  
State Standard Numeric Code From Spatial Overlay: 0212  
Unique Feature Number For Municipality From Spatial Overlay: 3400319510  
Eleven Digit Hydrologic Unit Code From Spatial Overlay: 02030103180  
Fourteen Digit Hydrologic Unit Code From Spatial Overlay: 02030103180070  
Watershed Management Area Number From Spatial Overlay: 05  
Watershed Management Area Name From Spatial Overlay: Hackensack, Hudson, and Pascack  
Water Region Code From Spatial Overlay: 1  
Water Region Name From Spatial Overlay: Northeast  
Sub Watershed Name From Overlay: Berrys Creek (below Paterson Ave)  
Watershed Name From Spatial Overlay: Hackensack R (below/incl Hirshfeld Bk)

Map ID  
Direction  
Distance  
Elevation

MAP FINDINGS

EDR ID Number  
EPA ID Number

AX317 427 HOBOKEN ROAD  
NE 427 HOBOKEN RD  
1/2-1 CARLSTADT, NJ 07072  
0.822 mi.  
4339 ft. Site 1 of 2 in cluster AX

Database(s) NJ SHWS S118166029  
NJ NJEMS N/A  
NJ Release

Relative:  
Higher  
Actual:  
115 ft.

SHWS:  
Name: 427 HOBOKEN ROAD  
Address: 427 HOBOKEN RD  
City,State,Zip: CARLSTADT BORO, NJ  
Site ID: 567820  
Status: Closed  
Home Owner: Yes  
PI Number: 711293

Detail As Of April 2012:  
X Coord Site: Not reported  
X Coord PI: Not reported  
Y Coord Site: Not reported  
Y Coord PI: Not reported

NJEMS:  
Name: 427 HOBOKEN ROAD  
Address: 427 HOBOKEN RD  
City,State,Zip: CARLSTADT, NJ 07072  
Site Id: 567820  
Municipality: CARLSTADT BORO  
Municipality Name From Spatial Overlay: CARLSTADT BORO  
GNIS Civil Code For Municipality: 885180  
Municipal Code (NJ-1040): 0205  
X Coord: 604607  
Y Coord: 729847  
Coord System: NJ STATE PLANE (NAD83) - USFEET  
Coord Type: GIS Parcel Centroid  
Coord Orign: DEP-SRP-GIS  
State Standard Numeric Code From Spatial Overlay: 0205  
Unique Feature Number For Municipality From Spatial Overlay: 3400310480  
Eleven Digit Hydrologic Unit Code From Spatial Overlay: 02030103180  
Fourteen Digit Hydrologic Unit Code From Spatial Overlay: 02030103180070  
Watershed Management Area Number From Spatial Overlay: 05  
Watershed Management Area Name From Spatial Overlay: Hackensack, Hudson, and Pascack  
Water Region Code From Spatial Overlay: 1  
Water Region Name From Spatial Overlay: Northeast  
Sub Watershed Name From Overlay: Berrys Creek (below Paterson Ave)  
Watershed Name From Spatial Overlay: Hackensack R (below/incl Hirshfeld Bk)

NJ Release:  
Name: Not reported  
Address: 427 HOBOKEN RD  
City,State,Zip: CARLSTADT BORO, NJ 07072  
Facility Type: Residential  
Facility Phone: Not reported  
Incident Date: 07/20/2015  
Incident Time: Not reported  
Trenton Dispatch Log Number: 565854  
Case Number: 15-07-20-1250-54  
Date Received: 07/20/2015  
Nature of Incident: Not reported  
Operator: Not reported

Map ID  
Direction  
Distance  
Elevation

MAP FINDINGS

Site

Database(s)

EDR ID Number  
EPA ID Number

427 HOBOKEN ROAD (Continued)

S118166029

Incident Type:	Underground Storage Tank
Incident Location:	AT
Location:	Not reported
Other Location:	Not reported
Contact Name:	Not reported
Caller Name:	Not reported
Caller Title:	Not reported
Caller Address:	Not reported
Caller City,St,Zip:	Not reported
Caller Telephone:	Not reported
Substance(s):	Not reported
Substance Type:	Not reported
Substance Identity:	Not reported
CAS Number:	Not reported
A310 Letter:	Not reported
TCPA Chemical:	Not reported
Hazrds Material:	Not reported
COMU:	Not reported
Ref. Code:	Not reported
Amt Released:	Not reported
Contained:	Not reported
Release Type:	Not reported
Release VE:	Not reported
Injuries:	No
Public Exposure:	No
Facility Evacuation:	No
Police at Scene:	No
Firemen at Scene:	No
Contamination of:	Not reported
Receiving Water:	Not reported
Status at Spill:	Not reported
NJ Spill Date:	Not reported
NJ Spill Time:	Not reported
NJ Spill Name:	Not reported
NJ Spill Title:	Not reported
NJ Spill Phone:	Not reported
Other Date:	Not reported
Other Time:	Not reported
Other Name:	Not reported
Other Title:	Not reported
Other Telephone:	Not reported
Public Evacuation:	No
Assistance Requested:	Not reported
Wind Direction/Speed:	Not reported
Local Municipality Notified:	Not reported
Local Municipality Name:	Not reported
Local Municipality Title:	Not reported
Local Municipality Telephone:	Not reported
Local Municipality Date:	Not reported
Local Municipality Time:	Not reported
Incident Description:	Not reported
Incident Name:	Not reported
Incident Referred To:	Not reported
Incident Region:	Not reported
Incident Telephone:	Not reported
Incident Date:	Not reported
Incident time:	Not reported

Map ID  
 Direction  
 Distance  
 Elevation

MAP FINDINGS

Site

Database(s)

EDR ID Number  
 EPA ID Number

**427 HOBOKEN ROAD (Continued)**

**S118166029**

Incident ITM: Not reported  
 Comments: Not reported  
 Date A310 Letter Printed: Not reported  
 Date Local Authority Was Notified: Not reported  
 Date Updated: Not reported  
 Date Report Faxed to Local Authority: Not reported  
 Local Authority Notification Date: Not reported  
 Rep Receive Date: 07/20/2015  
 Reporter Type: Other  
 Reporter Name: REDACTED  
 Reporter Title: REDACTED  
 Reporter Org: REDACTED  
 Reporter Address: Not reported  
 Reporter City,St,Zip: Not reported  
 Reporter County: Not reported  
 Incident Status: Terminated  
 Incident Category Source: Other  
 Incident Source Name: ANN ORTIZ  
 Incident Source Address: 427 HOBOKEN RD  
 Incident Source Address 2: Not reported  
 Incident Source City,St,Zip: Carlstadt Boro, NJ 07072  
 Incident Source County: Bergen  
 DEP Requested: No  
 Confidential: Not reported  
 Notify Type: Not reported  
 Road Closed: Not reported  
 Direction: Not reported  
 Responsible Party: Not reported  
 Responsible Party Name: Not reported  
 Responsible Party Contact: Not reported  
 Responsible Party Title: Not reported  
 Responsible Party Phone: Not reported  
 Responsible Party Street: Not reported  
 Responsible Party County: Not reported  
 Responsible Party City,St,Zip: Not reported  
 Memo. Of Understanding: Not reported  
 Drill/trng Exercise: Not reported  
 Hazardous: Not reported

**318  
 NNW  
 1/2-1  
 0.823 mi.  
 4343 ft.**

**8 HASBROUCK PLACE  
 8 HASBROUCK PL  
 RUTHERFORD BORO, NJ 07070**

**NJ SHWS 1010170570  
 NJ NJEMS N/A  
 FINDS**

**Relative:  
 Higher  
 Actual:  
 70 ft.**

SHWS:  
 Name: 8 HASBROUCK PLACE  
 Address: 8 HASBROUCK PL  
 City,State,Zip: RUTHERFORD BORO, NJ  
 Site ID: 355016  
 Status: Closed  
 Home Owner: Yes  
 PI Number: 438266

Detail As Of April 2012:  
 X Coord Site: Not reported  
 X Coord PI: Not reported  
 Y Coord Site: Not reported



Map ID  
Direction  
Distance  
Elevation

MAP FINDINGS

Site

Database(s)

EDR ID Number  
EPA ID Number

8 HASBROUCK PLACE (Continued)

1010170570

Y Coord PI: Not reported

NJEMS:

Name:	8 HASBROUCK PLACE
Address:	8 HASBROUCK PL
City,State,Zip:	RUTHERFORD BORO, NJ 07070
Site Id:	355016
Municipality:	RUTHERFORD BORO
Municipality Name From Spatial Overlay:	RUTHERFORD BORO
GNIS Civil Code For Municipality:	885383
Municipal Code (NJ-1040):	0256
X Coord:	600871
Y Coord:	730687
Coord System:	NJ STATE PLANE (NAD83) - USFEET
Coord Type:	GIS Parcel Centroid
Coord Orign:	DEP-GIS
State Standard Numeric Code From Spatial Overlay:	0256
Unique Feature Number For Municipality From Spatial Overlay:	3400365280
Eleven Digit Hydrologic Unit Code From Spatial Overlay):	02030103150
Fourteen Digit Hydrologic Unit Code From Spatial Overlay:	02030103150030
Watershed Management Area Number From Spatial Overlay:	04
Watershed Management Area Name From Spatial Overlay:	Lower Passaic and Saddle
Water Region Code From Spatial Overlay:	1
Water Region Name From Spatial Overlay:	Northeast
Sub Watershed Name From Overlay:	Passaic R Lwr (Second R to Saddle R)
Watershed Name From Spatial Overlay:	Passaic River Lower (Nwk Bay to Saddle)

FINDS:

Registry ID: 110030708287

Click Here:

Environmental Interest/Information System:

NJ-NJEMS (New Jersey - New Jersey Environmental Management System).  
The Department of Environmental Protection (NJDEP) manages large databases of environmental information in this integrated system.

[Click this hyperlink](#) while viewing on your computer to access additional FINDS: detail in the EDR Site Report.

319  
NNW  
1/2-1  
0.824 mi.  
4351 ft.

65 WALNUT STREET  
65 WALNUT ST  
RUTHERFORD, NJ 07070

NJ SHWS S118966811  
NJ NJEMS N/A  
NJ Release

Relative:  
Higher  
Actual:  
85 ft.

SHWS:

Name:	65 WALNUT STREET
Address:	65 WALNUT ST
City,State,Zip:	RUTHERFORD BORO, NJ
Site ID:	594112
Status:	Closed
Home Owner:	Yes
PI Number:	746335

Detail As Of April 2012:

X Coord Site: Not reported  
X Coord PI: Not reported  
Y Coord Site: Not reported

Map ID  
Direction  
Distance  
Elevation

MAP FINDINGS

Site

Database(s)

EDR ID Number  
EPA ID Number

65 WALNUT STREET (Continued)

S118966811

Y Coord Pl: Not reported

NJEMS:

Name: 65 WALNUT STREET  
Address: 65 WALNUT ST  
City,State,Zip: RUTHERFORD, NJ 07070  
Site Id: 594112  
Municipality: RUTHERFORD BORO  
Municipality Name From Spatial Overlay: RUTHERFORD BORO  
GNIS Civil Code For Municipality: 885383  
Municipal Code (NJ-1040): 0256  
X Coord: 599816  
Y Coord: 730353  
Coord System: NJ STATE PLANE (NAD83) - USFEET  
Coord Type: Exact Address Match  
Coord Origin: DEP-GIS  
State Standard Numeric Code From Spatial Overlay: 0256  
Unique Feature Number For Municipality From Spatial Overlay: 3400365280  
Eleven Digit Hydrologic Unit Code From Spatial Overlay: 02030103150  
Fourteen Digit Hydrologic Unit Code From Spatial Overlay: 02030103150030  
Watershed Management Area Number From Spatial Overlay: 04  
Watershed Management Area Name From Spatial Overlay: Lower Passaic and Saddle  
Water Region Code From Spatial Overlay: 1  
Water Region Name From Spatial Overlay: Northeast  
Sub Watershed Name From Overlay: Passaic R Lwr (Second R to Saddle R)  
Watershed Name From Spatial Overlay: Passaic River Lower (Nwk Bay to Saddle)

NJ Release:

Name: Not reported  
Address: 65 WALNUT ST  
City,State,Zip: RUTHERFORD BORO, NJ 07070  
Facility Type: Residential  
Facility Phone: Not reported  
Incident Date: 10/12/2016  
Incident Time: Not reported  
Trenton Dispatch Log Number: 619128  
Case Number: 16-10-12-1441-48  
Date Received: 10/12/2016  
Nature of Incident: Not reported  
Operator: Not reported  
Incident Type: Underground Storage Tank  
Incident Location: RESIDENCE  
Location: Not reported  
Other Location: Not reported  
Contact Name: Not reported  
Caller Name: Not reported  
Caller Title: Not reported  
Caller Address: Not reported  
Caller City,St,Zip: Not reported  
Caller Telephone: Not reported  
Substance(s): Not reported  
Substance Type: Not reported  
Substance Identity: Not reported  
CAS Number: Not reported  
A310 Letter: Not reported  
TCPA Chemical: Not reported

Map ID  
Direction  
Distance  
Elevation

MAP FINDINGS

Site

Database(s)

EDR ID Number  
EPA ID Number

65 WALNUT STREET (Continued)

S118966811

Hazrds Material:	Not reported
COMU:	Not reported
Ref. Code:	Not reported
Amt Released:	Not reported
Contained:	Not reported
Release Type:	Not reported
Release VE:	Not reported
Injuries:	No
Public Exposure:	No
Facility Evacuation:	No
Police at Scene:	No
Firemen at Scene:	No
Contamination of:	Not reported
Receiving Water:	Not reported
Status at Spill:	Not reported
NJ Spill Date:	Not reported
NJ Spill Time:	Not reported
NJ Spill Name:	Not reported
NJ Spill Title:	Not reported
NJ Spill Phone:	Not reported
Other Date:	Not reported
Other Time:	Not reported
Other Name:	Not reported
Other Title:	Not reported
Other Telephone:	Not reported
Public Evacuation:	No
Assistance Requested:	Not reported
Wind Direction/Speed:	Not reported
Local Municipality Notified:	Not reported
Local Municipality Name:	Not reported
Local Municipality Title:	Not reported
Local Municipality Telephone:	Not reported
Local Municipality Date:	Not reported
Local Municipality Time:	Not reported
Incident Description:	Not reported
Incident Name:	Not reported
Incident Referred To:	Not reported
Incident Region:	Not reported
Incident Telephone:	Not reported
Incident Date:	Not reported
Incident time:	Not reported
Incident ITM:	Not reported
Comments:	Not reported
Date A310 Letter Printed:	Not reported
Date Local Authority Was Notified:	Not reported
Date Updated:	Not reported
Date Report Faxed to Local Authority:	Not reported
Local Authority Notification Date:	Not reported
Rep Receive Date:	10/12/2016
Reporter Type:	Other
Reporter Name:	REDACTED
Reporter Title:	REDACTED
Reporter Org:	REDACTED
Reporter Address:	Not reported
Reporter City,St,Zip:	Not reported
Reporter County:	Not reported
Incident Status:	Terminated

Map ID  
Direction  
Distance  
Elevation

MAP FINDINGS

Site

Database(s)

EDR ID Number  
EPA ID Number

65 WALNUT STREET (Continued)

S118966811

Incident Category Source: Other  
Incident Source Name: DINA GAJJAR  
Incident Source Address: 65 WALNUT ST  
Incident Source Address 2: Not reported  
Incident Source City,St,Zip: Rutherford Boro, NJ 07070  
Incident Source County: Bergen  
DEP Requested: No  
Confidential: Not reported  
Notify Type: Not reported  
Road Closed: Not reported  
Direction: Not reported  
Responsible Party: Not reported  
Responsible Party Name: Not reported  
Responsible Party Contact: Not reported  
Responsible Party Title: Not reported  
Responsible Party Phone: Not reported  
Responsible Party Street: Not reported  
Responsible Party County: Not reported  
Responsible Party City,St,Zip: Not reported  
Memo. Of Understanding: Not reported  
Drill/trng Exercise: Not reported  
Hazardous: Not reported

320  
North  
1/2-1  
0.825 mi.  
4358 ft.

ANDERS CHEMICAL CO  
26 POPLAR ST  
EAST RUTHERFORD, NJ 07073

SEMS 1000217501  
CORRACTS NJD078697778  
RCRA-TSDF  
RCRA NonGen / NLR  
NJ NPDES

Relative:  
Higher  
Actual:  
64 ft.

SEMS:  
Site ID: 0203177  
EPA ID: NJD078697778  
Name: ANDERS CHEMICAL CO.  
Address: 26 POPLAR STREET  
Address 2: Not reported  
City,State,Zip: EAST RUTHERFORD, NJ 07073  
Cong District: 09  
FIPS Code: 34003  
Latitude: Not reported  
Longitude: Not reported  
FF: N  
NPL: Not on the NPL  
Non NPL Status: Other Cleanup Activity: State-Lead Cleanup

SEMS Detail:  
Region: 02  
Site ID: 0203177  
EPA ID: NJD078697778  
Site Name: ANDERS CHEMICAL CO.  
NPL: N  
FF: N  
OU: 00  
Action Code: DS  
Action Name: DISCVRY  
SEQ: 1  
Start Date: 1989-10-01 04:00:00  
Finish Date: 10/1/1989 4:00:00 AM  
Qual: Not reported

Map ID  
Direction  
Distance  
Elevation

MAP FINDINGS

Site

Database(s)

EDR ID Number  
EPA ID Number

**ANDERS CHEMICAL CO (Continued)**

**1000217501**

Current Action Lead: EPA Perf  
Region: 02  
Site ID: 0203177  
EPA ID: NJD078697778  
Site Name: ANDERS CHEMICAL CO.  
NPL: N  
FF: N  
OU: 00  
Action Code: PA  
Action Name: PA  
SEQ: 1  
Start Date: Not reported  
Finish Date: 3/30/1990 5:00:00 AM  
Qual: D  
Current Action Lead: EPA Perf

**CORRACTS:**

Region: 02  
Name: ANDERS CHEMICAL CO  
Address: 26 POPLAR ST  
Address 2: Not reported  
City,State,Zip: EAST RUTHERFORD, NJ 07073-1209  
EPA ID: NJD078697778  
Area Name: SITEWIDE  
Corrective Action: CA010  
Actual Date: 1990-03-13 00:00:00.0  
NAICS Code 1: 32591  
NAICS Code 2: 32551  
NAICS Code 3: Not reported  
NAICS Code 4: Not reported

**RCRA-TSDF:**

Date form received by agency: 2007-01-01 00:00:00.0  
Facility name: ANDERS CHEMICAL CO  
Facility address: 26 POPLAR ST  
EAST RUTHERFORD, NJ 07073-1209  
EPA ID: NJD078697778  
Mailing address: POPLAR ST  
EAST RUTHERFORD, NJ 07073  
Contact: Not reported  
Contact address: POPLAR ST  
EAST RUTHERFORD, NJ 07073  
Contact country: US  
Contact telephone: Not reported  
Contact email: Not reported  
EPA Region: 02  
Land type: Facility is not located on Indian land. Additional information is not known.  
Classification: TSDF  
Description: Handler is engaged in the treatment, storage or disposal of hazardous waste  
Classification: Non-Generator  
Description: Handler: Non-Generators do not presently generate hazardous waste

Map ID  
Direction  
Distance  
Elevation

MAP FINDINGS

Site

Database(s)

EDR ID Number  
EPA ID Number

**ANDERS CHEMICAL CO (Continued)**

**1000217501**

Owner/Operator Summary:

Owner/operator name: RICHARD W HINTZ  
Owner/operator address: 26 POPLAR ST  
OPERCITY, NJ 99999  
Owner/operator country: US  
Owner/operator telephone: 201-939-1700  
Owner/operator email: Not reported  
Owner/operator fax: Not reported  
Owner/operator extension: Not reported  
Legal status: Private  
Owner/Operator Type: Operator  
Owner/Op start date: Not reported  
Owner/Op end date: Not reported

Owner/operator name: RICHARD W HINTZ  
Owner/operator address: 26 POPLAR ST  
EAST RUTHERFORD, NJ 07073  
Owner/operator country: US  
Owner/operator telephone: 201-939-1700  
Owner/operator email: Not reported  
Owner/operator fax: Not reported  
Owner/operator extension: Not reported  
Legal status: Private  
Owner/Operator Type: Owner  
Owner/Op start date: Not reported  
Owner/Op end date: Not reported

Handler Activities Summary:

U.S. importer of hazardous waste: No  
Mixed waste (haz. and radioactive): No  
Recycler of hazardous waste: No  
Transporter of hazardous waste: No  
Treater, storer or disposer of HW: No  
Underground injection activity: No  
On-site burner exemption: No  
Furnace exemption: No  
Used oil fuel burner: No  
Used oil processor: No  
User oil refiner: No  
Used oil fuel marketer to burner: No  
Used oil Specification marketer: No  
Used oil transfer facility: No  
Used oil transporter: No

Historical Generators:

Date form received by agency: 2006-01-01 00:00:00.0  
Site name: ANDERS CHEMICAL CO  
Classification: Not a generator, verified

Date form received by agency: 1980-11-19 00:00:00.0  
Site name: ANDERS CHEMICAL CO  
Classification: Not a generator, verified

Date form received by agency: 1980-08-11 00:00:00.0  
Site name: ANDERS CHEMICAL CO  
Classification: Large Quantity Generator

Map ID  
Direction  
Distance  
Elevation

MAP FINDINGS

Site

Database(s)

EDR ID Number  
EPA ID Number

**ANDERS CHEMICAL CO (Continued)**

**1000217501**

Hazardous Waste Summary:

- . Waste code: U001
- . Waste name: ACETALDEHYDE (I) (OR) ETHANAL (I)
  
- . Waste code: U002
- . Waste name: 2-PROPANONE (I) (OR) ACETONE (I)
  
- . Waste code: U031
- . Waste name: 1-BUTANOL (I) (OR) N-BUTYL ALCOHOL (I)
  
- . Waste code: U154
- . Waste name: METHANOL (I) (OR) METHYL ALCOHOL (I)
  
- . Waste code: U159
- . Waste name: 2-BUTANONE (I,T) (OR) METHYL ETHYL KETONE (MEK) (I,T)
  
- . Waste code: U161
- . Waste name: 4-METHYL-2-PENTANONE (I) (OR) METHYL ISOBUTYL KETONE (I) (OR) PENTANOL, 4-METHYL-
  
- . Waste code: U220
- . Waste name: BENZENE, METHYL- (OR) TOLUENE
  
- . Waste code: U239
- . Waste name: BENZENE, DIMETHYL- (I,T) (OR) XYLENE (I)

Corrective Action Summary:

Event date: 1990-03-13 00:00:00.0  
Event: RFA INITIATION

Facility Has Received Notices of Violations:

Regulation violated: Not reported  
Area of violation: Generators - General  
Date violation determined: 1986-02-19 00:00:00.0  
Date achieved compliance: 1987-06-15 00:00:00.0  
Violation lead agency: State  
Enforcement action: WRITTEN INFORMAL  
Enforcement action date: 1986-02-19 00:00:00.0  
Enf. disposition status: Not reported  
Enf. disp. status date: Not reported  
Enforcement lead agency: State  
Proposed penalty amount: Not reported  
Final penalty amount: Not reported  
Paid penalty amount: Not reported

Regulation violated: Not reported  
Area of violation: Generators - General  
Date violation determined: 1986-02-19 00:00:00.0  
Date achieved compliance: 1988-01-07 00:00:00.0  
Violation lead agency: State  
Enforcement action: Not reported  
Enforcement action date: Not reported  
Enf. disposition status: Not reported  
Enf. disp. status date: Not reported  
Enforcement lead agency: Not reported

Map ID  
Direction  
Distance  
Elevation

MAP FINDINGS

Site

Database(s)

EDR ID Number  
EPA ID Number

**ANDERS CHEMICAL CO (Continued)**

**1000217501**

Proposed penalty amount: Not reported  
Final penalty amount: Not reported  
Paid penalty amount: Not reported

Regulation violated: Not reported  
Area of violation: Generators - General  
Date violation determined: 1986-02-19 00:00:00.0  
Date achieved compliance: 1987-06-15 00:00:00.0  
Violation lead agency: State  
Enforcement action: FINAL 3008(A) COMPLIANCE ORDER  
Enforcement action date: 1987-01-13 00:00:00.0  
Enf. disposition status: Not reported  
Enf. disp. status date: Not reported  
Enforcement lead agency: State  
Proposed penalty amount: 1500  
Final penalty amount: 1500  
Paid penalty amount: Not reported

Regulation violated: Not reported  
Area of violation: Generators - General  
Date violation determined: 1985-10-31 00:00:00.0  
Date achieved compliance: 1986-03-08 00:00:00.0  
Violation lead agency: EPA  
Enforcement action: WRITTEN INFORMAL  
Enforcement action date: 1986-01-08 00:00:00.0  
Enf. disposition status: Not reported  
Enf. disp. status date: Not reported  
Enforcement lead agency: EPA  
Proposed penalty amount: Not reported  
Final penalty amount: Not reported  
Paid penalty amount: Not reported

Evaluation Action Summary:  
Evaluation date: 1986-02-19 00:00:00.0  
Evaluation: COMPLIANCE EVALUATION INSPECTION ON-SITE  
Area of violation: Generators - General  
Date achieved compliance: 1988-01-07 00:00:00.0  
Evaluation lead agency: State

Evaluation date: 1986-02-19 00:00:00.0  
Evaluation: COMPLIANCE EVALUATION INSPECTION ON-SITE  
Area of violation: Generators - General  
Date achieved compliance: 1987-06-15 00:00:00.0  
Evaluation lead agency: State

Evaluation date: 1985-10-31 00:00:00.0  
Evaluation: COMPLIANCE EVALUATION INSPECTION ON-SITE  
Area of violation: Generators - General  
Date achieved compliance: 1986-03-08 00:00:00.0  
Evaluation lead agency: EPA-Initiated Oversight/Observation/Training Actions

Evaluation date: 1984-01-04 00:00:00.0  
Evaluation: NON-FINANCIAL RECORD REVIEW  
Area of violation: Not reported  
Date achieved compliance: Not reported  
Evaluation lead agency: State



Map ID  
Direction  
Distance  
Elevation

MAP FINDINGS

Site

Database(s)

EDR ID Number  
EPA ID Number

**ANDERS CHEMICAL CO (Continued)**

**1000217501**

RCRA NonGen / NLR:

Date form received by agency: 2007-01-01 00:00:00.0  
Facility name: ANDERS CHEMICAL CO  
Facility address: 26 POPLAR ST  
EAST RUTHERFORD, NJ 07073-1209  
EPA ID: NJD078697778  
Mailing address: POPLAR ST  
EAST RUTHERFORD, NJ 07073  
Contact: Not reported  
Contact address: POPLAR ST  
EAST RUTHERFORD, NJ 07073  
Contact country: US  
Contact telephone: Not reported  
Contact email: Not reported  
EPA Region: 02  
Land type: Facility is not located on Indian land. Additional information is not known.  
Classification: TSDF  
Description: Handler is engaged in the treatment, storage or disposal of hazardous waste  
Classification: Non-Generator  
Description: Handler: Non-Generators do not presently generate hazardous waste

Owner/Operator Summary:

Owner/operator name: RICHARD W HINTZ  
Owner/operator address: 26 POPLAR ST  
OPERCITY, NJ 99999  
Owner/operator country: US  
Owner/operator telephone: 201-939-1700  
Owner/operator email: Not reported  
Owner/operator fax: Not reported  
Owner/operator extension: Not reported  
Legal status: Private  
Owner/Operator Type: Operator  
Owner/Op start date: Not reported  
Owner/Op end date: Not reported  
Owner/operator name: RICHARD W HINTZ  
Owner/operator address: 26 POPLAR ST  
EAST RUTHERFORD, NJ 07073  
Owner/operator country: US  
Owner/operator telephone: 201-939-1700  
Owner/operator email: Not reported  
Owner/operator fax: Not reported  
Owner/operator extension: Not reported  
Legal status: Private  
Owner/Operator Type: Owner  
Owner/Op start date: Not reported  
Owner/Op end date: Not reported

Handler Activities Summary:

U.S. importer of hazardous waste: No  
Mixed waste (haz. and radioactive): No  
Recycler of hazardous waste: No  
Transporter of hazardous waste: No  
Treater, storer or disposer of HW: No  
Underground injection activity: No

Map ID  
Direction  
Distance  
Elevation

MAP FINDINGS

Site

Database(s)

EDR ID Number  
EPA ID Number

**ANDERS CHEMICAL CO (Continued)**

**1000217501**

On-site burner exemption: No  
Furnace exemption: No  
Used oil fuel burner: No  
Used oil processor: No  
Used oil refiner: No  
Used oil fuel marketer to burner: No  
Used oil Specification marketer: No  
Used oil transfer facility: No  
Used oil transporter: No

Historical Generators:

Date form received by agency: 2006-01-01 00:00:00.0  
Site name: ANDERS CHEMICAL CO  
Classification: Not a generator, verified

Date form received by agency: 1980-11-19 00:00:00.0  
Site name: ANDERS CHEMICAL CO  
Classification: Not a generator, verified

Date form received by agency: 1980-08-11 00:00:00.0  
Site name: ANDERS CHEMICAL CO  
Classification: Large Quantity Generator

Hazardous Waste Summary:

. Waste code: U001  
. Waste name: ACETALDEHYDE (I) (OR) ETHANAL (I)

. Waste code: U002  
. Waste name: 2-PROPANONE (I) (OR) ACETONE (I)

. Waste code: U031  
. Waste name: 1-BUTANOL (I) (OR) N-BUTYL ALCOHOL (I)

. Waste code: U154  
. Waste name: METHANOL (I) (OR) METHYL ALCOHOL (I)

. Waste code: U159  
. Waste name: 2-BUTANONE (I,T) (OR) METHYL ETHYL KETONE (MEK) (I,T)

. Waste code: U161  
. Waste name: 4-METHYL-2-PENTANONE (I) (OR) METHYL ISOBUTYL KETONE (I) (OR) PENTANOL, 4-METHYL-

. Waste code: U220  
. Waste name: BENZENE, METHYL- (OR) TOLUENE

. Waste code: U239  
. Waste name: BENZENE, DIMETHYL- (I,T) (OR) XYLENE (I)

Corrective Action Summary:

Event date: 1990-03-13 00:00:00.0  
Event: RFA INITIATION

Facility Has Received Notices of Violations:

Map ID  
Direction  
Distance  
Elevation

MAP FINDINGS

Site

Database(s)

EDR ID Number  
EPA ID Number

**ANDERS CHEMICAL CO (Continued)**

**1000217501**

Regulation violated: Not reported  
Area of violation: Generators - General  
Date violation determined: 1986-02-19 00:00:00.0  
Date achieved compliance: 1987-06-15 00:00:00.0  
Violation lead agency: State  
Enforcement action: WRITTEN INFORMAL  
Enforcement action date: 1986-02-19 00:00:00.0  
Enf. disposition status: Not reported  
Enf. disp. status date: Not reported  
Enforcement lead agency: State  
Proposed penalty amount: Not reported  
Final penalty amount: Not reported  
Paid penalty amount: Not reported

Regulation violated: Not reported  
Area of violation: Generators - General  
Date violation determined: 1986-02-19 00:00:00.0  
Date achieved compliance: 1988-01-07 00:00:00.0  
Violation lead agency: State  
Enforcement action: Not reported  
Enforcement action date: Not reported  
Enf. disposition status: Not reported  
Enf. disp. status date: Not reported  
Enforcement lead agency: Not reported  
Proposed penalty amount: Not reported  
Final penalty amount: Not reported  
Paid penalty amount: Not reported

Regulation violated: Not reported  
Area of violation: Generators - General  
Date violation determined: 1986-02-19 00:00:00.0  
Date achieved compliance: 1987-06-15 00:00:00.0  
Violation lead agency: State  
Enforcement action: FINAL 3008(A) COMPLIANCE ORDER  
Enforcement action date: 1987-01-13 00:00:00.0  
Enf. disposition status: Not reported  
Enf. disp. status date: Not reported  
Enforcement lead agency: State  
Proposed penalty amount: 1500  
Final penalty amount: 1500  
Paid penalty amount: Not reported

Regulation violated: Not reported  
Area of violation: Generators - General  
Date violation determined: 1985-10-31 00:00:00.0  
Date achieved compliance: 1986-03-08 00:00:00.0  
Violation lead agency: EPA  
Enforcement action: WRITTEN INFORMAL  
Enforcement action date: 1986-01-08 00:00:00.0  
Enf. disposition status: Not reported  
Enf. disp. status date: Not reported  
Enforcement lead agency: EPA  
Proposed penalty amount: Not reported  
Final penalty amount: Not reported  
Paid penalty amount: Not reported

Map ID  
Direction  
Distance  
Elevation

MAP FINDINGS

Site

Database(s)

EDR ID Number  
EPA ID Number

**ANDERS CHEMICAL CO (Continued)**

**1000217501**

Evaluation Action Summary:

Evaluation date: 1986-02-19 00:00:00.0  
Evaluation: COMPLIANCE EVALUATION INSPECTION ON-SITE  
Area of violation: Generators - General  
Date achieved compliance: 1988-01-07 00:00:00.0  
Evaluation lead agency: State

Evaluation date: 1986-02-19 00:00:00.0  
Evaluation: COMPLIANCE EVALUATION INSPECTION ON-SITE  
Area of violation: Generators - General  
Date achieved compliance: 1987-06-15 00:00:00.0  
Evaluation lead agency: State

Evaluation date: 1985-10-31 00:00:00.0  
Evaluation: COMPLIANCE EVALUATION INSPECTION ON-SITE  
Area of violation: Generators - General  
Date achieved compliance: 1986-03-08 00:00:00.0  
Evaluation lead agency: EPA-Initiated Oversight/Observation/Training Actions

Evaluation date: 1984-01-04 00:00:00.0  
Evaluation: NON-FINANCIAL RECORD REVIEW  
Area of violation: Not reported  
Date achieved compliance: Not reported  
Evaluation lead agency: State

NJPDES:

Name: ANDERS CHEMICAL CO (FORMER)  
Address: 26 POPLAR STREET  
City,State,Zip: EAST RUTHERFORD, NJ 07073  
NJPDES Permit Number: NJ0083607  
Facility Telephone: 2019432031  
Facility Contact: RICHARD HINTZ  
Facility Municipality: EAST RUTHERFORD BORO  
Facility Enforcement region: NORTHERN  
Discharger Classification: Not reported  
Discharger Category Code: Not reported  
Document Status: Not reported  
Facility Primary SIC code: 2851  
Facility Ownership: PRIVATE  
Facility Discharge Basin code: 013309  
Facility Discharge Basin name: PASSAIC RIVER(POMPTON,RAMAPO,P  
Facility Lat/Long: 405024 740607  
Site X Coordinate: Not reported  
Site X Coordinate: Not reported  
Facility Lot number: 45A  
Facility Block number: 29  
Permittee Name: ANDERS CHEMICAL COMPANY  
Permittee Address: P O BOX 286  
Permittee PO Box: Not reported  
Permittee City,St,Zip: EAST RUTHERFORD, NJ 07073 0000  
Category Description: NEW  
Date Permit Application Received: 07/03/1991  
Date Draft Permit Issued: 04/14/1992  
Date Final Permit Issued: 07/01/1992  
Date Final Permit Effective: 08/01/1992  
Date Final Permit Expires: 07/31/1997  
PI Number: Not reported

Map ID  
 Direction  
 Distance  
 Elevation

MAP FINDINGS

Site

Database(s)

EDR ID Number  
 EPA ID Number

**ANDERS CHEMICAL CO (Continued)**

**1000217501**

Regional Office: Not reported  
 Permit Category: SITE REMEDIATION

**AX321  
 NE  
 1/2-1  
 0.827 mi.  
 4366 ft.**

**415 HOBOKEN ROAD  
 415 HOBOKEN RD  
 CARLSTADT, NJ 07072  
 Site 2 of 2 in cluster AX**

**NJ SHWS S118963405  
 NJ NJEMS N/A  
 NJ Release**

**Relative:  
 Higher  
 Actual:  
 107 ft.**

SHWS:  
 Name: 415 HOBOKEN ROAD  
 Address: 415 HOBOKEN RD  
 City,State,Zip: CARLSTADT BORO, NJ  
 Site ID: 588560  
 Status: Closed  
 Home Owner: Yes  
 PI Number: 738178

Detail As Of April 2012:  
 X Coord Site: Not reported  
 X Coord PI: Not reported  
 Y Coord Site: Not reported  
 Y Coord PI: Not reported

NJEMS:  
 Name: 415 HOBOKEN ROAD  
 Address: 415 HOBOKEN RD  
 City,State,Zip: CARLSTADT, NJ 07072  
 Site Id: 588560  
 Municipality: CARLSTADT BORO  
 Municipality Name From Spatial Overlay: CARLSTADT BORO  
 GNIS Civil Code For Municipality: 885180  
 Municipal Code (NJ-1040): 0205  
 X Coord: 604655  
 Y Coord: 729787  
 Coord System: NJ STATE PLANE (NAD83) - USFEET  
 Coord Type: Exact Address Match  
 Coord Orign: DEP-GIS  
 State Standard Numeric Code From Spatial Overlay: 0205  
 Unique Feature Number For Municipality From Spatial Overlay: 3400310480  
 Eleven Digit Hydrologic Unit Code From Spatial Overlay: 02030103180  
 Fourteen Digit Hydrologic Unit Code From Spatial Overlay: 02030103180070  
 Watershed Management Area Number From Spatial Overlay: 05  
 Watershed Management Area Name From Spatial Overlay: Hackensack, Hudson, and Pascack  
 Water Region Code From Spatial Overlay: 1  
 Water Region Name From Spatial Overlay: Northeast  
 Sub Watershed Name From Overlay: Berrys Creek (below Paterson Ave)  
 Watershed Name From Spatial Overlay: Hackensack R (below/incl Hirshfeld BK)

NJ Release:  
 Name: Not reported  
 Address: 415 HOBOKEN RD  
 City,State,Zip: CARLSTADT BORO, NJ 07072  
 Facility Type: Other  
 Facility Phone: Not reported  
 Incident Date: 08/05/2016  
 Incident Time: Not reported

Map ID  
Direction  
Distance  
Elevation

MAP FINDINGS

Site

Database(s)

EDR ID Number  
EPA ID Number

415 HOBOKEN ROAD (Continued)

S118963405

Trenton Dispatch Log Number: 611131  
Case Number: 16-08-05-0919-00  
Date Received: 08/05/2016  
Nature of Incident: Not reported  
Operator: Not reported  
Incident Type: Underground Storage Tank  
Incident Location: RESIDENCE  
Location: Not reported  
Other Location: Not reported  
Contact Name: PETER P TUMA  
Caller Name: Not reported  
Caller Title: Not reported  
Caller Address: Not reported  
Caller City,St,Zip: Not reported  
Caller Telephone: Not reported  
Substance(s): Not reported  
Substance Type: Not reported  
Substance Identity: Not reported  
CAS Number: Not reported  
A310 Letter: Not reported  
TCPA Chemical: Not reported  
Hazrds Material: Not reported  
COMU: Not reported  
Ref. Code: Not reported  
Amt Released: Not reported  
Contained: Not reported  
Release Type: Not reported  
Release VE: Not reported  
Injuries: No  
Public Exposure: No  
Facility Evacuation: No  
Police at Scene: No  
Firemen at Scene: No  
Contamination of: Not reported  
Receiving Water: Not reported  
Status at Spill: Not reported  
NJ Spill Date: Not reported  
NJ Spill Time: Not reported  
NJ Spill Name: Not reported  
NJ Spill Title: Not reported  
NJ Spill Phone: Not reported  
Other Date: Not reported  
Other Time: Not reported  
Other Name: Not reported  
Other Title: Not reported  
Other Telephone: Not reported  
Public Evacuation: No  
Assistance Requested: Not reported  
Wind Direction/Speed: Not reported  
Local Municipality Notified: Not reported  
Local Municipality Name: Not reported  
Local Municipality Title: Not reported  
Local Municipality Telephone: Not reported  
Local Municipality Date: Not reported  
Local Municipality Time: Not reported  
Incident Description: Not reported  
Incident Name: Not reported

Map ID  
Direction  
Distance  
Elevation

MAP FINDINGS

Site

Database(s)

EDR ID Number  
EPA ID Number

415 HOBOKEN ROAD (Continued)

S118963405

Incident Referred To: Not reported  
Incident Region: Not reported  
Incident Telephone: Not reported  
Incident Date: Not reported  
Incident time: Not reported  
Incident ITM: Not reported  
Comments: Not reported  
Date A310 Letter Printed: Not reported  
Date Local Authority Was Notified: Not reported  
Date Updated: Not reported  
Date Report Faxed to Local Authority: Not reported  
Local Authority Notification Date: Not reported  
Rep Receive Date: 08/05/2016  
Reporter Type: Citizen Complaint  
Reporter Name: REDACTED  
Reporter Title: REDACTED  
Reporter Org: REDACTED  
Reporter Address: Not reported  
Reporter City,St,Zip: Not reported  
Reporter County: Not reported  
Incident Status: Terminated  
Incident Category Source: Other  
Incident Source Name: Not reported  
Incident Source Address: 2015 NORTH EAST 5TH STREET  
Incident Source Address 2: CAPE CORAL FLORIDA  
Incident Source City,St,Zip: Out Of State, FL 33909  
Incident Source County: Out Of State  
DEP Requested: No  
Confidential: Not reported  
Notify Type: Not reported  
Road Closed: Not reported  
Direction: Not reported  
Responsible Party: Not reported  
Responsible Party Name: Not reported  
Responsible Party Contact: Not reported  
Responsible Party Title: Not reported  
Responsible Party Phone: Not reported  
Responsible Party Street: Not reported  
Responsible Party County: Not reported  
Responsible Party City,St,Zip: Not reported  
Memo. Of Understanding: Not reported  
Drill/trng Exercise: Not reported  
Hazardous: Not reported

AY322 PLASTIC MOLD TOOL & DIE COMPANY INC  
North 1 MAPLE ST  
1/2-1 EAST RUTHERFORD BORO, NJ  
0.832 mi.  
4394 ft. Site 1 of 2 in cluster AY

NJ SHWS S118348586  
NJ Release N/A

Relative: SHWS:  
Higher Name: PLASTIC MOLD TOOL & DIE COMPANY INC  
Actual: Address: 1 MAPLE ST  
62 ft. City,State,Zip: EAST RUTHERFORD BORO, NJ  
Site ID: 76766  
Status: Closed  
Home Owner: No  
PI Number: G000006831

Map ID  
Direction  
Distance  
Elevation

MAP FINDINGS

Site

Database(s)

EDR ID Number  
EPA ID Number

**PLASTIC MOLD TOOL & DIE COMPANY INC (Continued)**

**S118348586**

Detail As Of April 2012:

X Coord Site: Not reported  
X Coord PI: Not reported  
Y Coord Site: Not reported  
Y Coord PI: Not reported

NJ Release:

Name: Not reported  
Address: 1 E. MAPLE ST  
City,State,Zip: EAST RUTHERFORD BORO, NJ 07073  
Facility Type: Commercial  
Facility Phone: Not reported  
Incident Date: 02/01/2009  
Incident Time: Not reported  
Trenton Dispatch Log Number: 395352  
Case Number: 11-07-26-1503-42  
Date Received: 07/26/2011  
Nature of Incident: Not reported  
Operator: Not reported  
Incident Type: IEC  
Incident Location: AREA OF  
Location: Not reported  
Other Location: Not reported  
Contact Name: Not reported  
Caller Name: Not reported  
Caller Title: Not reported  
Caller Address: Not reported  
Caller City,St,Zip: Not reported  
Caller Telephone: Not reported  
Substance(s): Not reported  
Substance Type: Not reported  
Substance Identity: Not reported  
CAS Number: Not reported  
A310 Letter: Not reported  
TCPA Chemical: Not reported  
Hazrds Material: Not reported  
COMU: Not reported  
Ref. Code: Not reported  
Amt Released: Not reported  
Contained: Not reported  
Release Type: Not reported  
Release VE: Not reported  
Injuries: No  
Public Exposure: No  
Facility Evacuation: No  
Police at Scene: No  
Firemen at Scene: No  
Contamination of: Not reported  
Receiving Water: Not reported  
Status at Spill: Not reported  
NJ Spill Date: Not reported  
NJ Spill Time: Not reported  
NJ Spill Name: Not reported  
NJ Spill Title: Not reported  
NJ Spill Phone: Not reported  
Other Date: Not reported



Map ID  
Direction  
Distance  
Elevation

MAP FINDINGS

Site

Database(s)

EDR ID Number  
EPA ID Number

**PLASTIC MOLD TOOL & DIE COMPANY INC (Continued)**

**S118348586**

Other Time:	Not reported
Other Name:	Not reported
Other Title:	Not reported
Other Telephone:	Not reported
Public Evacuation:	No
Assistance Requested:	Not reported
Wind Direction/Speed:	Not reported
Local Municipality Notified:	Not reported
Local Municipality Name:	Not reported
Local Municipality Title:	Not reported
Local Municipality Telephone:	Not reported
Local Municipality Date:	Not reported
Local Municipality Time:	Not reported
Incident Description:	Not reported
Incident Name:	Not reported
Incident Referred To:	Not reported
Incident Region:	Not reported
Incident Telephone:	Not reported
Incident Date:	Not reported
Incident time:	Not reported
Incident ITM:	Not reported
Comments:	Not reported
Date A310 Letter Printed:	Not reported
Date Local Authority Was Notified:	Not reported
Date Updated:	Not reported
Date Report Faxed to Local Authority:	Not reported
Local Authority Notification Date:	Not reported
Rep Receive Date:	07/26/2011
Reporter Type:	Facility Rep.
Reporter Name:	REDACTED
Reporter Title:	REDACTED
Reporter Org:	REDACTED
Reporter Address:	Not reported
Reporter City,St,Zip:	Not reported
Reporter County:	Not reported
Incident Status:	Terminated
Incident Category Source:	Other
Incident Source Name:	SAL LUCCA / LUMER ASSOC
Incident Source Address:	1 E. MAPLE ST
Incident Source Address 2:	Not reported
Incident Source City,St,Zip:	East Rutherford Boro, NJ 07073
Incident Source County:	Bergen
DEP Requested:	No
Confidential:	Not reported
Notify Type:	Not reported
Road Closed:	Not reported
Direction:	Not reported
Responsible Party:	Not reported
Responsible Party Name:	Not reported
Responsible Party Contact:	Not reported
Responsible Party Title:	Not reported
Responsible Party Phone:	Not reported
Responsible Party Street:	Not reported
Responsible Party County:	Not reported
Responsible Party City,St,Zip:	Not reported
Memo. Of Understanding:	Not reported
Drill/trng Exercise:	Not reported

Map ID  
Direction  
Distance  
Elevation

MAP FINDINGS

Site

Database(s)

EDR ID Number  
EPA ID Number

PLASTIC MOLD TOOL & DIE COMPANY INC (Continued)

S118348586

Hazardous: Not reported

AY323  
North  
1/2-1  
0.832 mi.  
4394 ft.

PLASTIC MOLD TOOL & DIE COMPANY INC  
1 MAPLE STREET  
EAST RUTHERFORD BORO, NJ 07073

NJ SHWS S109309566  
NJ ISRA N/A

Site 2 of 2 in cluster AY

Relative:  
Higher  
Actual:  
62 ft.

SHWS:  
Name: EAST RUTHERFORD RECYCLING CENTER  
Address: 1 MAPLE ST  
City,State,Zip: EAST RUTHERFORD BORO, NJ  
Site ID: 48575  
Status: Closed  
Home Owner: No  
PI Number: 019618

Detail As Of April 2012:

X Coord Site: Not reported  
X Coord PI: Not reported  
Y Coord Site: Not reported  
Y Coord PI: Not reported

Name: LUMER ASSOCIATES LLC  
Address: 1 MAPLE ST  
City,State,Zip: EAST RUTHERFORD BORO, NJ  
Site ID: Not reported  
Status: Active  
Home Owner: Not reported  
PI Number: 187891

Detail As Of April 2012:

X Coord Site: Not reported  
X Coord PI: Not reported  
Y Coord Site: Not reported  
Y Coord PI: Not reported

Name: LUMER ASSOCIATES LLC  
Address: 1 MAPLE ST  
City,State,Zip: EAST RUTHERFORD BORO, NJ  
Site ID: 141338  
Status: Active  
Home Owner: No  
PI Number: 187891

Detail As Of April 2012:

X Coord Site: 601404  
X Coord PI: 601404  
Y Coord Site: 730920  
Y Coord PI: 730920

NJ ISRA:

Name: PLASTIC MOLD TOOL & DIE COMPANY INC  
Address: 1 MAPLE ST  
City,State,Zip: EAST RUTHERFORD BORO, NJ 07073  
Pi Number: G000006831  
Action Number: ISR020001  
Title: E20020397 Quality Gutter Suppl  
Isra Trg: Finalized Date 1/14/2002

Map ID  
Direction  
Distance  
Elevation

MAP FINDINGS

Site

Database(s)

EDR ID Number  
EPA ID Number

**PLASTIC MOLD TOOL & DIE COMPANY INC (Continued)**

**S109309566**

Start Date: 2003-03-26  
Case Status: NFA-E (Entire Site) HISTORIC  
Case No: E20020397  
Case Name: Quality Gutter Supply Corp  
Trigger Type: Bankruptcy  
Trigger Date: 2002-01-14

Name: PLASTIC MOLD TOOL & DIE COMPANY INC  
Address: 1 MAPLE ST  
City,State,Zip: EAST RUTHERFORD BORO, NJ 07073  
Pi Number: G000006831  
Action Number: ISR020001  
Title: E20020397 Quality Gutter Suppl  
Isra Trg: Finalized Date 1/14/2002  
Start Date: 2003-03-26  
Case Status: NFA-E (Entire Site) HISTORIC  
Case No: E20020397  
Case Name: Quality Gutter Supply Corp  
Trigger Type: Cessation  
Trigger Date: 2002-01-14

Name: PLASTIC MOLD TOOL & DIE COMPANY INC  
Address: 1 MAPLE ST  
City,State,Zip: EAST RUTHERFORD BORO, NJ 07073  
Pi Number: G000006831  
Action Number: ISR020001  
Title: E20020397 Quality Gutter Suppl  
Isra Trg: Finalized Date 1/14/2002  
Start Date: 2003-03-26  
Case Status: NFA-E (Entire Site) HISTORIC  
Case No: E20020397  
Case Name: Quality Gutter Supply Corp  
Trigger Type: Property Sale  
Trigger Date: 2002-01-14

Name: PLASTIC MOLD TOOL & DIE COMPANY INC  
Address: 1 MAPLE STREET  
City,State,Zip: EAST RUTHERFORD BORO, NJ 07073  
Pi Number: G000006831  
Action Number: ISR860002  
Title: E86348 J. M. Kyte Company  
Isra Trg: Finalized Date Not reported  
Start Date: 1986-09-10  
Case Status: NFA (No Further Action) HISTORIC  
Case No: E86348  
Case Name: J. M. Kyte Company  
Trigger Type: Property Sale  
Trigger Date: 1986-07-21

Name: PLASTIC MOLD TOOL & DIE COMPANY INC  
Address: 1 MAPLE STREET  
City,State,Zip: EAST RUTHERFORD BORO, NJ 07073  
Pi Number: G000006831  
Action Number: ISR890002  
Title: E89300 Mundrick Industries  
Isra Trg: Finalized Date Not reported  
Start Date: 1994-06-30

Map ID  
Direction  
Distance  
Elevation

MAP FINDINGS

Site

Database(s)

EDR ID Number  
EPA ID Number

**PLASTIC MOLD TOOL & DIE COMPANY INC (Continued)**

**S109309566**

Case Status: NFA (No Further Action) HISTORIC  
Case No: E89300  
Case Name: Mundrick Industries  
Trigger Type: Cessation  
Trigger Date: 1989-07-24

Name: PLASTIC MOLD TOOL & DIE COMPANY INC  
Address: 1 MAPLE STREET  
City,State,Zip: EAST RUTHERFORD BORO, NJ 07073  
Pi Number: G000006831  
Action Number: ISR890002  
Title: E89300 Mundrick Industries  
Isra Trg: Finalized Date Not reported  
Start Date: 1994-06-30  
Case Status: NFA (No Further Action) HISTORIC  
Case No: E89300  
Case Name: Mundrick Industries  
Trigger Type: Other  
Trigger Date: 1989-07-24

Name: PLASTIC MOLD TOOL & DIE COMPANY INC  
Address: 1 MAPLE STREET  
City,State,Zip: EAST RUTHERFORD BORO, NJ 07073  
Pi Number: G000006831  
Action Number: ISR890002  
Title: E89300 Mundrick Industries  
Isra Trg: Finalized Date Not reported  
Start Date: 1994-06-30  
Case Status: NFA (No Further Action) HISTORIC  
Case No: E89300  
Case Name: Mundrick Industries  
Trigger Type: Property Sale  
Trigger Date: 1989-07-24

Name: PLASTIC MOLD TOOL & DIE COMPANY INC  
Address: 1 MAPLE STREET  
City,State,Zip: EAST RUTHERFORD BORO, NJ 07073  
Pi Number: G000006831  
Action Number: ISR900001  
Title: E89991 Plastic Mold Tool & Die  
Isra Trg: Finalized Date Not reported  
Start Date: 1991-03-27  
Case Status: NFA (No Further Action) HISTORIC  
Case No: E89991  
Case Name: Plastic Mold Tool & Die Company  
Trigger Type: Bankruptcy  
Trigger Date: 1990-03-19

Name: PLASTIC MOLD TOOL & DIE COMPANY INC  
Address: 1 MAPLE STREET  
City,State,Zip: EAST RUTHERFORD BORO, NJ 07073  
Pi Number: G000006831  
Action Number: ISR900001  
Title: E89991 Plastic Mold Tool & Die  
Isra Trg: Finalized Date Not reported  
Start Date: 1991-03-27  
Case Status: NFA (No Further Action) HISTORIC

Map ID  
Direction  
Distance  
Elevation

MAP FINDINGS

Site

Database(s)

EDR ID Number  
EPA ID Number

**PLASTIC MOLD TOOL & DIE COMPANY INC (Continued)**

**S109309566**

Case No: E89991  
Case Name: Plastic Mold Tool & Die Company  
Trigger Type: Cessation  
Trigger Date: 1990-03-19

Name: PLASTIC MOLD TOOL & DIE COMPANY INC  
Address: 1 MAPLE STREET  
City,State,Zip: EAST RUTHERFORD BORO, NJ 07073  
Pi Number: G000006831  
Action Number: ISR900001  
Title: E89991 Plastic Mold Tool & Die  
Isra Trg: Finalized Date: Not reported  
Start Date: 1991-03-27  
Case Status: NFA (No Further Action) HISTORIC  
Case No: E89991  
Case Name: Plastic Mold Tool & Die Company  
Trigger Type: Property Sale  
Trigger Date: 1990-03-19

Name: PLASTIC MOLD TOOL & DIE COMPANY INC  
Address: 1 MAPLE STREET  
City,State,Zip: EAST RUTHERFORD BORO, NJ 07073  
Pi Number: G000006831  
Action Number: ISR900003  
Title: E90743 Metalux Corporation  
Isra Trg: Finalized Date: Not reported  
Start Date: 1990-11-30  
Case Status: NFA (No Further Action) HISTORIC  
Case No: E90743  
Case Name: Metalux Corporation  
Trigger Type: Business Sale  
Trigger Date: 1990-10-22

Name: PLASTIC MOLD TOOL & DIE COMPANY INC  
Address: 1 MAPLE STREET  
City,State,Zip: EAST RUTHERFORD BORO, NJ 07073  
Pi Number: G000006831  
Action Number: ISR930002  
Title: E93558 MacDermid Incorporated  
Isra Trg: Finalized Date: Not reported  
Start Date: 1993-11-17  
Case Status: NFA (No Further Action) HISTORIC  
Case No: E93558  
Case Name: MacDermid Incorporated  
Trigger Type: Cessation  
Trigger Date: 1993-10-26

Name: PLASTIC MOLD TOOL & DIE COMPANY INC  
Address: 1 MAPLE STREET  
City,State,Zip: EAST RUTHERFORD BORO, NJ 07073  
Pi Number: G000006831  
Action Number: ISR980003  
Title: E98585 Quality Gutter Supply I  
Isra Trg: Finalized Date: Not reported  
Start Date: 1999-04-09  
Case Status: NFA-E (Entire Site) HISTORIC  
Case No: E98585

Map ID  
Direction  
Distance  
Elevation

MAP FINDINGS

Site

Database(s)

EDR ID Number  
EPA ID Number

**PLASTIC MOLD TOOL & DIE COMPANY INC (Continued)**

**S109309566**

Case Name: Quality Gutter Supply Incorporated  
Trigger Type: Property Sale  
Trigger Date: 1998-12-23

**324**  
**NNE**  
**1/2-1**  
**0.832 mi.**  
**4394 ft.**

**300 2ND STREET**  
**300 2ND ST**  
**CARLSTADT BORO, NJ 07072**

**NJ SHWS 1010483392**  
**NJ NJEMS N/A**  
**FINDS**

**Relative:**  
**Higher**

**Actual:**  
**136 ft.**

SHWS:  
Name: 300 2ND STREET  
Address: 300 2ND ST  
City,State,Zip: CARLSTADT BORO, NJ  
Site ID: 94229  
Status: Closed  
Home Owner: No  
PI Number: 132903

Detail As Of April 2012:

X Coord Site: Not reported  
X Coord PI: Not reported  
Y Coord Site: Not reported  
Y Coord PI: Not reported

NJEMS:

Name: 300 2ND STREET  
Address: 300 2ND ST  
City,State,Zip: CARLSTADT BORO, NJ 07072  
Site Id: 94229  
Municipality: CARLSTADT BORO  
Municipality Name From Spatial Overlay: EAST RUTHERFORD BORO  
GNIS Civil Code For Municipality: 885201  
Municipal Code (NJ-1040): 0212  
X Coord: 604106  
Y Coord: 730152  
Coord System: NJ STATE PLANE (NAD83) - USFEET  
Coord Type: Exact Address Match  
Coord Origin: DEP-GIS  
State Standard Numeric Code From Spatial Overlay: 0212  
Unique Feature Number For Municipality From Spatial Overlay: 3400319510  
Eleven Digit Hydrologic Unit Code From Spatial Overlay: 02030103180  
Fourteen Digit Hydrologic Unit Code From Spatial Overlay: 02030103180070  
Watershed Management Area Number From Spatial Overlay: 05  
Watershed Management Area Name From Spatial Overlay: Hackensack, Hudson, and Pascack  
Water Region Code From Spatial Overlay: 1  
Water Region Name From Spatial Overlay: Northeast  
Sub Watershed Name From Overlay: Berrys Creek (below Paterson Ave)  
Watershed Name From Spatial Overlay: Hackensack R (below/incl Hirshfeld Bk)

FINDS:

Registry ID: 110031984985

Click Here:

Environmental Interest/Information System:

NJ-NJEMS (New Jersey - New Jersey Environmental Management System).  
The Department of Environmental Protection (NJDEP) manages large

Map ID  
 Direction  
 Distance  
 Elevation

MAP FINDINGS

Site

Database(s)

EDR ID Number  
 EPA ID Number

**300 2ND STREET (Continued)**

**1010483392**

databases of environmental information in this integrated system.

[Click this hyperlink](#) while viewing on your computer to access additional FINDS: detail in the EDR Site Report.

**325  
 NE  
 1/2-1  
 0.834 mi.  
 4402 ft.**

**308 3RD STREET  
 308 3RD ST  
 CARLSTADT, NJ 07072**

**NJ SHWS S121181068  
 NJ NJEMS N/A  
 NJ Release**

**Relative:  
 Higher  
 Actual:  
 132 ft.**

SHWS:  
 Name: 308 3RD STREET  
 Address: 308 3RD ST  
 City,State,Zip: CARLSTADT BORO, NJ  
 Site ID: 611327  
 Status: Closed  
 Home Owner: No  
 PI Number: 771037

Detail As Of April 2012:  
 X Coord Site: Not reported  
 X Coord PI: Not reported  
 Y Coord Site: Not reported  
 Y Coord PI: Not reported

NJEMS:  
 Name: 308 3RD STREET  
 Address: 308 3RD ST  
 City,State,Zip: CARLSTADT, NJ 07072  
 Site Id: 611327  
 Municipality: CARLSTADT BORO  
 Municipality Name From Spatial Overlay: CARLSTADT BORO  
 GNIS Civil Code For Municipality: 885180  
 Municipal Code (NJ-1040): 0205  
 X Coord: 604357.8274999971  
 Y Coord: 730106.37312499399  
 Coord System: NJ STATE PLANE (NAD83) - USFEET  
 Coord Type: Exact Address Match  
 Coord Origin: DEP-SRP-GIS  
 State Standard Numeric Code From Spatial Overlay: 0205  
 Unique Feature Number For Municipality From Spatial Overlay: 3400310480  
 Eleven Digit Hydrologic Unit Code From Spatial Overlay: 02030103180  
 Fourteen Digit Hydrologic Unit Code From Spatial Overlay: 02030103180060  
 Watershed Management Area Number From Spatial Overlay: 05  
 Watershed Management Area Name From Spatial Overlay: Hackensack, Hudson, and Pascack  
 Water Region Code From Spatial Overlay: 1  
 Water Region Name From Spatial Overlay: Northeast  
 Sub Watershed Name From Overlay: Berrys Creek (above Paterson Ave)  
 Watershed Name From Spatial Overlay: Hackensack R (below/incl Hirshfeld Bk)

NJ Release:  
 Name: Not reported  
 Address: 308 3RD ST  
 City,State,Zip: CARLSTADT BORO, NJ 07072  
 Facility Type: Residential  
 Facility Phone: Not reported  
 Incident Date: 07/25/2017

Map ID  
Direction  
Distance  
Elevation

MAP FINDINGS

Site

Database(s)

EDR ID Number  
EPA ID Number

**308 3RD STREET (Continued)**

**S121181068**

Incident Time:	Not reported
Trenton Dispatch Log Number:	647552
Case Number:	17-07-25-1102-49
Date Received:	07/25/2017
Nature of Incident:	Not reported
Operator:	Not reported
Incident Type:	Underground Storage Tank
Incident Location:	RESIDENCE
Location:	Not reported
Other Location:	Not reported
Contact Name:	JOE SOARES
Caller Name:	Not reported
Caller Title:	Not reported
Caller Address:	Not reported
Caller City,St,Zip:	Not reported
Caller Telephone:	Not reported
Substance(s):	Not reported
Substance Type:	Not reported
Substance Identity:	Not reported
CAS Number:	Not reported
A310 Letter:	Not reported
TCPA Chemical:	Not reported
Hazrds Material:	Not reported
COMU:	Not reported
Ref. Code:	Not reported
Amt Released:	Not reported
Contained:	Not reported
Release Type:	Not reported
Release VE:	Not reported
Injuries:	No
Public Exposure:	No
Facility Evacuation:	No
Police at Scene:	No
Firemen at Scene:	No
Contamination of:	Not reported
Receiving Water:	Not reported
Status at Spill:	Not reported
NJ Spill Date:	Not reported
NJ Spill Time:	Not reported
NJ Spill Name:	Not reported
NJ Spill Title:	Not reported
NJ Spill Phone:	Not reported
Other Date:	Not reported
Other Time:	Not reported
Other Name:	Not reported
Other Title:	Not reported
Other Telephone:	Not reported
Public Evacuation:	No
Assistance Requested:	Not reported
Wind Direction/Speed:	Not reported
Local Municipality Notified:	Not reported
Local Municipality Name:	Not reported
Local Municipality Title:	Not reported
Local Municipality Telephone:	Not reported
Local Municipality Date:	Not reported
Local Municipality Time:	Not reported
Incident Description:	Not reported



Map ID  
Direction  
Distance  
Elevation

MAP FINDINGS

Site

Database(s)

EDR ID Number  
EPA ID Number

308 3RD STREET (Continued)

S121181068

Incident Name: Not reported  
Incident Referred To: Not reported  
Incident Region: Not reported  
Incident Telephone: Not reported  
Incident Date: Not reported  
Incident time: Not reported  
Incident ITM: Not reported  
Comments: Not reported  
Date A310 Letter Printed: Not reported  
Date Local Authority Was Notified: Not reported  
Date Updated: Not reported  
Date Report Faxed to Local Authority: Not reported  
Local Authority Notification Date: Not reported  
Rep Receive Date: 07/25/2017  
Reporter Type: Other  
Reporter Name: REDACTED  
Reporter Title: REDACTED  
Reporter Org: REDATED  
Reporter Address: Not reported  
Reporter City,St,Zip: Not reported  
Reporter County: Not reported  
Incident Status: Terminated  
Incident Category Source: Other  
Incident Source Name: FEDERAL NAT MORTG ASSOC  
Incident Source Address: 3900 WISCONSON AV  
Incident Source Address 2: WASHINGTON  
Incident Source City,St,Zip: Out Of State, DC 20016  
Incident Source County: Out Of State  
DEP Requested: No  
Confidential: Not reported  
Notify Type: Not reported  
Road Closed: Not reported  
Direction: Not reported  
Responsible Party: Not reported  
Responsible Party Name: Not reported  
Responsible Party Contact: Not reported  
Responsible Party Title: Not reported  
Responsible Party Phone: Not reported  
Responsible Party Street: Not reported  
Responsible Party County: Not reported  
Responsible Party City,St,Zip: Not reported  
Memo. Of Understanding: Not reported  
Drill/trng Exercise: Not reported  
Hazardous: Not reported

326  
WNW  
1/2-1  
0.834 mi.  
4404 ft.

275 PASSAIC AVENUE WEST  
275 PASSAIC AVE  
RUTHERFORD BORO, NJ

NJ SHWS S109312216  
N/A

Relative:  
Lower  
Actual:  
38 ft.

SHWS:  
Name: 275 PASSAIC AVENUE WEST  
Address: 275 PASSAIC AVE  
City,State,Zip: RUTHERFORD BORO, NJ  
Site ID: 83954  
Status: Closed  
Home Owner: No

Map ID  
Direction  
Distance  
Elevation

MAP FINDINGS

Site

Database(s)

EDR ID Number  
EPA ID Number

**275 PASSAIC AVENUE WEST (Continued)**

**S109312216**

PI Number: G000037083  
Detail As Of April 2012:  
X Coord Site: Not reported  
X Coord PI: Not reported  
Y Coord Site: Not reported  
Y Coord PI: Not reported

**327  
WSW  
1/2-1  
0.835 mi.  
4408 ft.**

**444 EDGEWOOD PLACE  
444 EDGEWOOD PL  
RUTHERFORD, NJ 07070**

**NJ SHWS S113659211  
NJ NJEMS N/A  
NJ Release**

**Relative:  
Lower  
Actual:  
53 ft.**

SHWS:  
Name: 444 EDGEWATER PLACE  
Address: 444 EDGEWOOD PL  
City,State,Zip: RUTHERFORD BORO, NJ  
Site ID: 606279  
Status: Closed  
Home Owner: Yes  
PI Number: 763285

Detail As Of April 2012:  
X Coord Site: Not reported  
X Coord PI: Not reported  
Y Coord Site: Not reported  
Y Coord PI: Not reported

NJEMS:  
Name: 444 EDGEWOOD PLACE  
Address: 444 EDGEWOOD PL  
City,State,Zip: RUTHERFORD, NJ 07070  
Site Id: 606279  
Municipality: RUTHERFORD BORO  
Municipality Name From Spatial Overlay: RUTHERFORD BORO  
GNIS Civil Code For Municipality: 885383  
Municipal Code (NJ-1040): 0256  
X Coord: 597691  
Y Coord: 725078  
Coord System: NJ STATE PLANE (NAD83) - USFEET  
Coord Type: Exact Address Match  
Coord Origin: DEP-SRP-GIS  
State Standard Numeric Code From Spatial Overlay: 0256  
Unique Feature Number For Municipality From Spatial Overlay: 3400365280  
Eleven Digit Hydrologic Unit Code From Spatial Overlay: 02030103150  
Fourteen Digit Hydrologic Unit Code From Spatial Overlay: 02030103150030  
Watershed Management Area Number From Spatial Overlay: 04  
Watershed Management Area Name From Spatial Overlay: Lower Passaic and Saddle  
Water Region Code From Spatial Overlay: 1  
Water Region Name From Spatial Overlay: Northeast  
Sub Watershed Name From Overlay: Passaic R Lwr (Second R to Saddle R)  
Watershed Name From Spatial Overlay: Passaic River Lower (Nwk Bay to Saddle)

NJ Release:  
Name: Not reported  
Address: 444 EDGEWOOD PLACE  
City,State,Zip: RUTHERFORD BORO, NJ 07070

Map ID  
Direction  
Distance  
Elevation

MAP FINDINGS

Site

Database(s)

EDR ID Number  
EPA ID Number

444 EDGEWOOD PLACE (Continued)

S113659211

Facility Type:	Residential
Facility Phone:	Not reported
Incident Date:	12/19/2012
Incident Time:	Not reported
Trenton Dispatch Log Number:	454081
Case Number:	12-12-19-0710-42
Date Received:	12/19/2012
Nature of Incident:	Not reported
Operator:	Not reported
Incident Type:	Odors
Incident Location:	IN THE AREA OF
Location:	Not reported
Other Location:	Not reported
Contact Name:	Not reported
Caller Name:	Not reported
Caller Title:	Not reported
Caller Address:	Not reported
Caller City,St,Zip:	Not reported
Caller Telephone:	Not reported
Substance(s):	Not reported
Substance Type:	Not reported
Substance Identity:	Not reported
CAS Number:	Not reported
A310 Letter:	Not reported
TCPA Chemical:	Not reported
Hazrds Material:	Not reported
COMU:	Not reported
Ref. Code:	Not reported
Amt Released:	Not reported
Contained:	Not reported
Release Type:	Not reported
Release VE:	Not reported
Injuries:	No
Public Exposure:	No
Facility Evacuation:	No
Police at Scene:	No
Firemen at Scene:	No
Contamination of:	Not reported
Receiving Water:	Not reported
Status at Spill:	Not reported
NJ Spill Date:	Not reported
NJ Spill Time:	Not reported
NJ Spill Name:	Not reported
NJ Spill Title:	Not reported
NJ Spill Phone:	Not reported
Other Date:	Not reported
Other Time:	Not reported
Other Name:	Not reported
Other Title:	Not reported
Other Telephone:	Not reported
Public Evacuation:	No
Assistance Requested:	Not reported
Wind Direction/Speed:	Not reported
Local Municipality Notified:	Not reported
Local Municipality Name:	Not reported
Local Municipality Title:	Not reported
Local Municipality Telephone:	Not reported

Map ID  
Direction  
Distance  
Elevation

MAP FINDINGS

Site

Database(s)

EDR ID Number  
EPA ID Number

**444 EDGEWOOD PLACE (Continued)**

**S113659211**

Local Municipality Date:	Not reported
Local Municipality Time:	Not reported
Incident Description:	Not reported
Incident Name:	Not reported
Incident Referred To:	Not reported
Incident Region:	Not reported
Incident Telephone:	Not reported
Incident Date:	Not reported
Incident time:	Not reported
Incident ITM:	Not reported
Comments:	Not reported
Date A310 Letter Printed:	Not reported
Date Local Authority Was Notified:	Not reported
Date Updated:	Not reported
Date Report Faxed to Local Authority:	Not reported
Local Authority Notification Date:	Not reported
Rep Receive Date:	12/19/2012
Reporter Type:	Citizen Complaint
Reporter Name:	REDACTED
Reporter Title:	REDACTED
Reporter Org:	REDACTED
Reporter Address:	Not reported
Reporter City,St,Zip:	Not reported
Reporter County:	Not reported
Incident Status:	Continuous
Incident Category Source:	Other
Incident Source Name:	UNKNOWN
Incident Source Address:	Not reported
Incident Source Address 2:	Not reported
Incident Source City,St,Zip:	NJ
Incident Source County:	Not reported
DEP Requested:	No
Confidential:	Not reported
Notify Type:	Not reported
Road Closed:	Not reported
Direction:	Not reported
Responsible Party:	Not reported
Responsible Party Name:	Not reported
Responsible Party Contact:	Not reported
Responsible Party Title:	Not reported
Responsible Party Phone:	Not reported
Responsible Party Street:	Not reported
Responsible Party County:	Not reported
Responsible Party City,St,Zip:	Not reported
Memo. Of Understanding:	Not reported
Drill/trng Exercise:	Not reported
Hazardous:	Not reported

MAP FINDINGS

Map ID			EDR ID Number
Direction			EPA ID Number
Distance			
Elevation	Site	Database(s)	

<b>328</b> <b>SSW</b> <b>1/2-1</b> <b>0.842 mi.</b> <b>4448 ft.</b>	<b>367 FERONIA WAY</b> <b>367 FERONIA WAY</b> <b>RUTHERFORD BORO, NJ 07070</b>	<b>NJ SHWS</b> <b>NJ VCP</b>	<b>S108398605</b> <b>N/A</b>
---	--	---------------------------------	---------------------------------

**Relative:** SHWS:  
**Lower** Name: 367 FERONIA WAY  
Address: 367 FERONIA WAY  
**Actual:** City,State,Zip: RUTHERFORD BORO, NJ  
**57 ft.** Site ID: 219107  
Status: Closed  
Home Owner: Yes  
PI Number: 286010

Detail As Of April 2012:  
X Coord Site: Not reported  
X Coord PI: Not reported  
Y Coord Site: Not reported  
Y Coord PI: Not reported

VCP:  
Incident Number: 06-08-11-0804-48  
MOA Execution Date: 12/22/2006  
Type Of Vcp File: CURRENT  
Pi Number: 286010  
Case Type(Case Type): MOA  
Case Contact: Department Not reported  
Case Contact Name: ANGELO V DASCOLI  
Case Contact: Organization Not reported  
Case Contact: Address: Line1 33 MONSIGNOR OWENS PL  
Case Contact: Address: Line2 Not reported  
Case Contact: Address: Line3 Not reported  
Case Contact City,St,Zip: Nutley, NJ 07110

<b>329</b> <b>NE</b> <b>1/2-1</b> <b>0.847 mi.</b> <b>4470 ft.</b>	<b>410 SMALL STREET</b> <b>410 SMALL ST</b> <b>CARLSTADT BORO, NJ 07070</b>	<b>NJ SHWS</b> <b>NJ NJEMS</b>	<b>S117388142</b> <b>N/A</b>
--	---	-----------------------------------	---------------------------------

**Relative:** SHWS:  
**Higher** Name: 410 SMALL STREET  
Address: 410 SMALL ST  
**Actual:** City,State,Zip: CARLSTADT BORO, NJ  
**101 ft.** Site ID: 530085  
Status: Closed  
Home Owner: Yes  
PI Number: 665501

Detail As Of April 2012:  
X Coord Site: Not reported  
X Coord PI: Not reported  
Y Coord Site: Not reported  
Y Coord PI: Not reported

NJEMS:  
Name: 410 SMALL STREET  
Address: 410 SMALL ST  
City,State,Zip: CARLSTADT BORO, NJ 07070

Map ID  
Direction  
Distance  
Elevation

MAP FINDINGS

Site

Database(s)

EDR ID Number  
EPA ID Number

**410 SMALL STREET (Continued)**

**S117388142**

Site Id: 530085  
Municipality: CARLSTADT BORO  
Municipality Name From Spatial Overlay: CARLSTADT BORO  
GNIS Civil Code For Municipality: 885180  
Municipal Code (NJ-1040): 0205  
X Coord: 604789  
Y Coord: 729858  
Coord System: NJ STATE PLANE (NAD83) - USFEET  
Coord Type: GIS Parcel Centroid  
Coord Orign: DEP-GIS  
State Standard Numeric Code From Spatial Overlay: 0205  
Unique Feature Number For Municipality From Spatial Overlay: 3400310480  
Eleven Digit Hydrologic Unit Code From Spatial Overlay): 02030103180  
Fourteen Digit Hydrologic Unit Code From Spatial Overlay: 02030103180060  
Watershed Management Area Number From Spatial Overlay: 05  
Watershed Management Area Name From Spatial Overlay: Hackensack, Hudson, and Pascack  
Water Region Code From Spatial Overlay: 1  
Water Region Name From Spatial Overlay: Northeast  
Sub Watershed Name From Overlay: Berrys Creek (above Paterson Ave)  
Watershed Name From Spatial Overlay: Hackensack R (below/incl Hirshfeld Bk)

**330  
NNE  
1/2-1  
0.847 mi.  
4471 ft.**

**515 HOBOKEN AVENUE  
515 HOBOKEN RD  
CARLSTADT BORO, NJ**

**NJ SHWS S109213121  
NJ Release N/A**

**Relative:  
Higher  
Actual:  
129 ft.**

SHWS:  
Name: 515 HOBOKEN AVENUE  
Address: 515 HOBOKEN RD  
City,State,Zip: CARLSTADT BORO, NJ  
Site ID: 371076  
Status: Closed  
Home Owner: Yes  
PI Number: 459182

Detail As Of April 2012:

X Coord Site: Not reported  
X Coord PI: Not reported  
Y Coord Site: Not reported  
Y Coord PI: Not reported

NJ Release:

Name: Not reported  
Address: 515 HOBOKEN AVE  
City,State,Zip: CARLSTADT BORO, NJ 07072  
Facility Type: Residential  
Facility Phone: Not reported  
Incident Date: 10/26/2007  
Incident Time: Not reported  
Trenton Dispatch Log Number: 259244  
Case Number: 07-12-28-1403-45  
Date Received: 12/28/2007  
Nature of Incident: Not reported  
Operator: Not reported  
Incident Type: Underground Storage Tank  
Incident Location: RESIDENCE  
Location: Not reported

Map ID  
Direction  
Distance  
Elevation

MAP FINDINGS

Site

Database(s)

EDR ID Number  
EPA ID Number

515 HOBOKEN AVENUE (Continued)

S109213121

Other Location:	Not reported
Contact Name:	ANDY RIVERS
Caller Name:	Not reported
Caller Title:	Not reported
Caller Address:	Not reported
Caller City,St,Zip:	Not reported
Caller Telephone:	Not reported
Substance(s):	Not reported
Substance Type:	Not reported
Substance Identity:	Not reported
CAS Number:	Not reported
A310 Letter:	Not reported
TCPA Chemical:	Not reported
Hazrds Material:	Not reported
COMU:	Not reported
Ref. Code:	Not reported
Amt Released:	Not reported
Contained:	Not reported
Release Type:	Not reported
Release VE:	Not reported
Injuries:	No
Public Exposure:	No
Facility Evacuation:	No
Police at Scene:	No
Firemen at Scene:	No
Contamination of:	Not reported
Receiving Water:	Not reported
Status at Spill:	Not reported
NJ Spill Date:	Not reported
NJ Spill Time:	Not reported
NJ Spill Name:	Not reported
NJ Spill Title:	Not reported
NJ Spill Phone:	Not reported
Other Date:	Not reported
Other Time:	Not reported
Other Name:	Not reported
Other Title:	Not reported
Other Telephone:	Not reported
Public Evacuation:	No
Assistance Requested:	Not reported
Wind Direction/Speed:	Not reported
Local Municipality Notified:	Not reported
Local Municipality Name:	Not reported
Local Municipality Title:	Not reported
Local Municipality Telephone:	Not reported
Local Municipality Date:	Not reported
Local Municipality Time:	Not reported
Incident Description:	Not reported
Incident Name:	Not reported
Incident Referred To:	Not reported
Incident Region:	Not reported
Incident Telephone:	Not reported
Incident Date:	Not reported
Incident time:	Not reported
Incident ITM:	Not reported
Comments:	Not reported
Date A310 Letter Printed:	Not reported

Map ID  
Direction  
Distance  
Elevation

MAP FINDINGS

Site

Database(s)

EDR ID Number  
EPA ID Number

**515 HOBOKEN AVENUE (Continued)**

**S109213121**

Date Local Authority Was Notified: Not reported  
Date Updated: Not reported  
Date Report Faxed to Local Authority: Not reported  
Local Authority Notification Date: Not reported  
Rep Receive Date: 12/28/2007  
Reporter Type: Other  
Reporter Name: REDACTED  
Reporter Title: REDACTED  
Reporter Org: REDACTED  
Reporter Address: Not reported  
Reporter City,St,Zip: Not reported  
Reporter County: Not reported  
Incident Status: Terminated  
Incident Category Source: Other  
Incident Source Name: ESTATE OF MILDRED NIELZIALEH  
Incident Source Address: 515 HOBOKEN AVE  
Incident Source Address 2: Not reported  
Incident Source City,St,Zip: Carlstadt Boro, NJ 07072  
Incident Source County: Bergen  
DEP Requested: No  
Confidential: Not reported  
Notify Type: Not reported  
Road Closed: No  
Direction: Not reported  
Responsible Party: Not reported  
Responsible Party Name: Not reported  
Responsible Party Contact: Not reported  
Responsible Party Title: Not reported  
Responsible Party Phone: Not reported  
Responsible Party Street: Not reported  
Responsible Party County: Not reported  
Responsible Party City,St,Zip: Not reported  
Memo. Of Understanding: Not reported  
Drill/trng Exercise: Not reported  
Hazardous: Not reported

**AZ331 203 WEST NEWELL AVENUE**  
**West 203 W NEWELL AVE**  
**1/2-1 RUTHERFORD BORO, NJ 07070**  
**0.847 mi.**  
**4473 ft. Site 1 of 2 in cluster AZ**

**NJ SHWS S111832968**  
**NJ NJEMS N/A**

**Relative:** SHWS:  
**Lower** Name: 203 WEST NEWELL AVENUE  
Address: 203 W NEWELL AVE  
**Actual:** City,State,Zip: RUTHERFORD BORO, NJ  
**26 ft.** Site ID: 385260  
Status: Closed  
Home Owner: Yes  
PI Number: 481061

Detail As Of April 2012:  
X Coord Site: Not reported  
X Coord PI: Not reported  
Y Coord Site: Not reported  
Y Coord PI: Not reported



Map ID  
 Direction  
 Distance  
 Elevation

MAP FINDINGS

Site

Database(s)

EDR ID Number  
 EPA ID Number

**203 WEST NEWELL AVENUE (Continued)**

**S111832968**

**NJEMS:**

Name:	203 WEST NEWELL AVENUE
Address:	203 W NEWELL AVE
City,State,Zip:	RUTHERFORD BORO, NJ 07070
Site Id:	385260
Municipality:	RUTHERFORD BORO
Municipality Name From Spatial Overlay:	RUTHERFORD BORO
GNIS Civil Code For Municipality:	885383
Municipal Code (NJ-1040):	0256
X Coord:	597448
Y Coord:	727098
Coord System:	NJ STATE PLANE (NAD83) - USFEET
Coord Type:	GIS Parcel Centroid
Coord Origin:	DEP-GIS
State Standard Numeric Code From Spatial Overlay:	0256
Unique Feature Number For Municipality From Spatial Overlay:	3400365280
Eleven Digit Hydrologic Unit Code From Spatial Overlay:	02030103150
Fourteen Digit Hydrologic Unit Code From Spatial Overlay:	02030103150030
Watershed Management Area Number From Spatial Overlay:	04
Watershed Management Area Name From Spatial Overlay:	Lower Passaic and Saddle
Water Region Code From Spatial Overlay:	1
Water Region Name From Spatial Overlay:	Northeast
Sub Watershed Name From Overlay:	Passaic R Lwr (Second R to Saddle R)
Watershed Name From Spatial Overlay:	Passaic River Lower (Nwk Bay to Saddle)

**332**  
**SSE**  
**1/2-1**  
**0.849 mi.**  
**4481 ft.**

**LINDENMEYR MUNROE PAPER**  
**301 VETERANS BLVD**  
**RUTHERFORD BORO, NJ 07070**

**NJ SHWS** **U000359299**  
**NJ HIST HWS** **N/A**  
**NJ UST**

**Relative:**  
**Lower**  
**Actual:**  
**4 ft.**

**SHWS:**

Name:	LINDENMEYR MUNROE PAPER
Address:	301 VETERANS BLVD
City,State,Zip:	RUTHERFORD BORO, NJ
Site ID:	44154
Status:	Closed
Home Owner:	No
PI Number:	009076

**Detail As Of April 2012:**

X Coord Site:	Not reported
X Coord PI:	Not reported
Y Coord Site:	Not reported
Y Coord PI:	Not reported

Name:	LINDENMEYR MUNROE PAPER
Address:	301 VETERANS BLVD
City,State,Zip:	RUTHERFORD BORO, NJ
Site ID:	Not reported
Status:	Active
Home Owner:	Not reported
PI Number:	009076

**Detail As Of April 2012:**

X Coord Site:	Not reported
X Coord PI:	Not reported
Y Coord Site:	Not reported

Map ID  
Direction  
Distance  
Elevation

MAP FINDINGS

Site

Database(s)

EDR ID Number  
EPA ID Number

**LINDENMEYR MUNROE PAPER (Continued)**

**U000359299**

Y Coord PI: Not reported

Name: LINDENMEYR MUNROE PAPER  
Address: 301 VETERANS BLVD  
City,State,Zip: RUTHERFORD BORO, NJ  
Site ID: Not reported  
Status: Active  
Home Owner: Not reported  
PI Number: 771914

Detail As Of April 2012:

X Coord Site: Not reported  
X Coord PI: Not reported  
Y Coord Site: Not reported  
Y Coord PI: Not reported

HIST SHWS:

**Case Status: Active**  
Status Date: 3/12/1999  
Case ID: 009076  
Contact: INS  
Sub Section Label: A: Sites with On-Site Sources of Contamination  
Site Municipality: 0256  
Remedial Level Code: B  
Classification exception area dt: None  
Classification exception area dt: Not reported  
Deed Notice Status: None  
Deed Notice Date: Not reported  
Engineering Control Status: None  
Engineering Control Date: Not reported  
National Priorities List Status: Not reported  
National Priorities List Date: Not reported  
X Coordinate: 603268  
Y Coordinate: 722148  
Coordinate System: NJ State Plane (NAD83) - USFEET

UST:

Facility ID: 009076

Contact:

Owner Name: Not Identified Not Identified  
Organization: Not Identified  
Contact Type(UST Reg): Facility Operator  
Contact Address (UST Reg): Not reported  
Contact Address 2 (UST Reg): Not reported  
Conact City,St,Zip (UST Reg): Not reported

Owner Name: STEPHEN OBLETZ  
Organization: LINDENMEYR MONROE  
Contact Type(UST Reg): Tank Owner  
Contact Address (UST Reg): 301 VETERANS BLVD  
Contact Address 2 (UST Reg): ATTN: STEVE OBKETZ  
Conact City,St,Zip (UST Reg): Rutherford, NJ 070702706

Map ID  
Direction  
Distance  
Elevation

MAP FINDINGS

Site

Database(s)

EDR ID Number  
EPA ID Number

LINDENMEYR MUNROE PAPER (Continued)

U000359299

Tanks:

Tank Id: TANK-1  
Tank Number: E001  
**Tank Status: Removed**  
Tank Status Date: 06/15/1998  
Install Date: 01/01/1979  
Tank Contents: Heating Oil (No. 2)  
Tank Size: 10000  
Tank Compliance: No  
Overfill: Yes  
Compliance Monitoring?: No  
Overfill Protection: Yes  
Spill Containment: No  
Tank Wellhead Protection: Not reported  
Tank/Pipe Construction Type: Tank Cathodically protected steel  
Tank/Pipe Construction Type: Pipe Bare steel  
Tank/Pipe Monitor: Pipe None  
Tank/Pipe Monitor: Tank None

Tank Id: TANK-2  
Tank Number: E002  
**Tank Status: Removed**  
Tank Status Date: 06/15/1998  
Install Date: 01/01/1979  
Tank Contents: Heating Oil (No. 2)  
Tank Size: 10000  
Tank Compliance: No  
Overfill: Yes  
Compliance Monitoring?: No  
Overfill Protection: Yes  
Spill Containment: No  
Tank Wellhead Protection: Not reported  
Tank/Pipe Construction Type: Pipe Bare steel  
Tank/Pipe Construction Type: Tank Cathodically protected steel  
Tank/Pipe Monitor: Pipe None  
Tank/Pipe Monitor: Tank None

333  
WSW  
1/2-1  
0.851 mi.  
4491 ft.

25 GOUVERNEUR ROAD  
25 E GOUVERNEUR RD  
RUTHERFORD BORO, NJ

NJ SHWS S109295815  
N/A

Relative:  
Higher  
Actual:  
63 ft.

SHWS:  
Name: 25 GOUVERNEUR ROAD  
Address: 25 E GOUVERNEUR RD  
City,State,Zip: RUTHERFORD BORO, NJ  
Site ID: 164753  
Status: Closed  
Home Owner: Yes  
PI Number: 216554

Detail As Of April 2012:

X Coord Site: Not reported  
X Coord PI: Not reported  
Y Coord Site: Not reported  
Y Coord PI: Not reported

Map ID  
Direction  
Distance  
Elevation

MAP FINDINGS

Site

Database(s)

EDR ID Number  
EPA ID Number

334  
NW  
1/2-1  
0.852 mi.  
4497 ft.

**WEST END CLEANERS**  
**333 UNION AVE**  
**RUTHERFORD, NJ 07070**

**NJ SHWS 1000391899**  
**NJ UST NJD982179616**  
**NJ BROWNFIELDS**  
**NJ NJEMS**  
**RCRA NonGen / NLR**  
**NJ AIRS**  
**NJ DRYCLEANERS**  
**NY MANIFEST**

**Relative:**  
**Higher**

**Actual:**  
**62 ft.**

SHWS:  
Name: WEST END CLEANERS  
Address: 333 UNION AVE  
City,State,Zip: RUTHERFORD BORO, NJ  
Site ID: 11281  
Status: Closed  
Home Owner: No  
PI Number: 010017

Detail As Of April 2012:  
X Coord Site: Not reported  
X Coord PI: Not reported  
Y Coord Site: Not reported  
Y Coord PI: Not reported

UST:  
Facility ID: 010017

Contact:  
Owner Name: Not Identified Not Identified  
Organization: Not Identified  
Contact Type(UST Reg): Facility Operator  
Contact Address (UST Reg): Not reported  
Contact Address 2 (UST Reg): Not reported  
Contact City,St,Zip (UST Reg): Not reported

Owner Name: BYUNG JO BYUN  
Organization: BYUNG JO BYUN  
Contact Type(UST Reg): Tank Owner  
Contact Address (UST Reg): 70 GRACE RD  
Contact Address 2 (UST Reg): Not reported  
Contact City,St,Zip (UST Reg): Lake Hiawatha, NJ 07034

Tanks:  
Tank Id: TANK-1  
Tank Number: 0001  
**Tank Status: Exempt**  
Tank Status Date: 05/19/2004  
Install Date: 01/01/1990  
Tank Contents: Heating Oil (No. 2)  
Tank Size: 550  
Tank Compliance: No  
Overfill: No  
Compliance Monitoring?: No  
Overfill Protection: No  
Spill Containment: Yes  
Tank Wellhead Protection: Not reported  
Tank/Pipe Construction Type: Tank Bare steel

Map ID  
Direction  
Distance  
Elevation

MAP FINDINGS

Site

Database(s)

EDR ID Number  
EPA ID Number

**WEST END CLEANERS (Continued)**

**1000391899**

Tank/Pipe Construction Type: Pipe Bare steel  
Tank/Pipe Monitor: Pipe None  
Tank/Pipe Monitor: Tank None

**BROWNFIELDS:**

Name: WEST END CLEANERS  
Address: 333 UNION AVE  
City,State,Zip: RUTHERFORD BOROUGH, RUTHERFORD BOROUGH 07070  
Price: Not reported  
Assessed Value: Not reported  
Property Size: Unknown  
Annual Taxes: Not reported  
Representative Address: Not reported  
Representative City/State/Zip: Not reported  
Submitter Name: Not reported  
Submitter Address1: Not reported  
Submitter Address2: Not reported  
Submitter City: Not reported  
Submitter State: Not reported  
Submitter Zip: Not reported  
Submitter Email: Not reported  
Submitter Phone: Not reported  
Transaction Type: Not reported  
Transfer Type: Not reported  
Site Number: 4612  
X Coordinate: 598931  
Y Coordinate: 729854  
Coord: 598931:729854  
AutoID: Not reported  
Ownership Type: unknown  
Ownership: DEP Case  
PStatus: DEP Case  
PI Number: 010017  
Owner Name: Not reported  
Owner Address + Owner Street: Not reported  
Owner City: Not reported  
Owner State: Not reported  
Owner Zip Code: Not reported  
Owner County: Not reported  
Owner Phone: 9999999999  
Owner Fax: 9999999999  
Owner Email: Not reported  
Owner Organization: Not reported  
Authorized Representative: Not reported  
Auth Rep Relation to Owner: Not reported  
Municipal Contact Name: Not reported  
Municipal Contact Street: Not reported  
Municipal Contact City: Not reported  
Municipal Contact State: Not reported  
Municipal Contact Zip Code: Not reported  
Municipal Contact Phone: 9999999999  
Municipal Contact Fax: 9999999999  
Municipal Contact Email: Not reported  
Department: Not reported  
Municipal Contact Title: Not reported  
Contact Relation to Owner: Not reported  
Current Zoning: Not reported

Map ID  
Direction  
Distance  
Elevation

MAP FINDINGS

Site

Database(s)

EDR ID Number  
EPA ID Number

**WEST END CLEANERS (Continued)**

**1000391899**

Proposed Zoning:	Not reported
Copy of Title Insurance:	Not reported
Block:	Not reported
Lot:	Not reported
Development Plan Completed:	Unknown
Market Study Completed:	Unknown
Current Activity:	Not reported
Current Operations:	Not reported
Prior Operations:	Not reported
Deed Restrictions:	Unknown
Easements:	Unknown
Buildings:	Not reported
Condition of Buildings:	Not reported
Square Footage:	Not reported
Total Buildable Space:	Not reported
Lease Price:	Not reported
Tax Certificate:	Unknown
Tax Lien:	Unknown
Other Liens/Judgements:	No
Traffic Study:	Unknown
Road Access:	Not reported
Waterfront Access:	Unknown
Airport Access:	Unknown
Public Transportation Access:	Unknown
Major Highway Name:	Not reported
Major Highway Interchange:	Not reported
Major Highway Miles Away:	Not reported
Local Highway Name:	Not reported
Local Highway Interchange:	Not reported
Local Highway Miles Away:	Not reported
Rail Type:	Not reported
Rail Name:	Not reported
Rail Station:	Not reported
Rail Miles Away:	Not reported
Public Water:	Unknown
Electric:	Unknown
Gas:	Unknown
Public Sewer:	Unknown
Telephone:	Unknown
Cable:	Unknown
Fiber Optics:	Unknown
Wetlands:	No
Sensitive Ecosystems/Habitats:	No
Endangered Species:	No
Historic/Archeological Site:	No
100 Year Flood Plain:	No
500 Year Flood Plain:	No
Environmental Report Copies:	Yes
List Containing Site:	Not reported
Preliminary Assessment:	No
Site Investigation:	No
Remedial Investigation:	No
Remedial Action Workplan:	No
Voluntary Cleanup Program:	Yes
Environmental Litigation:	No
Remediation In Progress:	Yes
Remediation Estimated Complete Date:	Not reported

Map ID  
 Direction  
 Distance  
 Elevation

MAP FINDINGS

Site

Database(s)

EDR ID Number  
 EPA ID Number

**WEST END CLEANERS (Continued)**

**1000391899**

Regulatory sign-off:	No
Regulatory Sign-Off Description:	Not reported
Other Incentives:	No
Low Interest Rates:	No
HDSRF Grants:	No
TIF:	No
HDSRF Loans:	No
USA Loans:	No
USA Grants:	No
Designated Redevelopment Area:	No
Environmental Opportunity Zone:	No
Tax Rebate or Abatement:	No
Empowerment Zone (Federal):	No
Urban Coordinating Council Neighborhood:	No
Enterprise Community (Federal):	No
Urban Enterprise Zone:	No
Additional Comments:	1) Assigned to Program,3/15/2004 2) C2: Formal Design - Known Source or Release with GW Contamination established 8/15/2006
County_int_FK:	2
Municipality_int_FK:	79
Planning Area Designation:	Planning Area 1
Authorized Representative Email:	Not reported
Authorized Representative Phone:	9999999999
General Comments:	Not reported

**NJEMS:**

Name:	WEST END CLEANERS
Address:	333 UNION AVE
City,State,Zip:	RUTHERFORD, NJ 07070
Site Id:	11281
Municipality:	RUTHERFORD BORO
Municipality Name From Spatial Overlay:	RUTHERFORD BORO
GNIS Civil Code For Municipality:	885383
Municipal Code (NJ-1040):	0256
X Coord:	598931
Y Coord:	729854
Coord System:	NJ STATE PLANE (NAD83) - USFEET
Coord Type:	Exact Address Match
Coord Orign:	DEP-GIS
State Standard Numeric Code From Spatial Overlay:	0256
Unique Feature Number For Municipality From Spatial Overlay:	3400365280
Eleven Digit Hydrologic Unit Code From Spatial Overlay):	02030103150
Fourteen Digit Hydrologic Unit Code From Spatial Overlay:	02030103150030
Watershed Management Area Number From Spatial Overlay:	04
Watershed Management Area Name From Spatial Overlay:	Lower Passaic and Saddle
Water Region Code From Spatial Overlay:	1
Water Region Name From Spatial Overlay:	Northeast
Sub Watershed Name From Overlay:	Passaic R Lwr (Second R to Saddle R)
Watershed Name From Spatial Overlay:	Passaic River Lower (Nwk Bay to Saddle)

**RCRA NonGen / NLR:**

Date form received by agency:	2007-01-01 00:00:00.0
Facility name:	WEST END CLEANERS
Facility address:	333 UNION AVE RUTHERFORD, NJ 07070
EPA ID:	NJD982179616

Map ID  
Direction  
Distance  
Elevation

MAP FINDINGS

Site

Database(s)

EDR ID Number  
EPA ID Number

**WEST END CLEANERS (Continued)**

**1000391899**

Mailing address: UNION AVE  
RUTHERFORD, NJ 07070  
Contact: Not reported  
Contact address: UNION AVE  
RUTHERFORD, NJ 07070  
Contact country: US  
Contact telephone: Not reported  
Contact email: Not reported  
EPA Region: 02  
Land type: Facility is not located on Indian land. Additional information is not known.  
Classification: Non-Generator  
Description: Handler: Non-Generators do not presently generate hazardous waste

Owner/Operator Summary:

Owner/operator name: UNKNOWN  
Owner/operator address: NOT REQUIRED  
NOT REQUIRED, WY 99999  
Owner/operator country: US  
Owner/operator telephone: 212-555-1212  
Owner/operator email: Not reported  
Owner/operator fax: Not reported  
Owner/operator extension: Not reported  
Legal status: Private  
Owner/Operator Type: Operator  
Owner/Op start date: Not reported  
Owner/Op end date: Not reported

Owner/operator name: UNKNOWN  
Owner/operator address: NOT REQUIRED  
NOT REQUIRED, WY 99999  
Owner/operator country: US  
Owner/operator telephone: 212-555-1212  
Owner/operator email: Not reported  
Owner/operator fax: Not reported  
Owner/operator extension: Not reported  
Legal status: Private  
Owner/Operator Type: Owner  
Owner/Op start date: Not reported  
Owner/Op end date: Not reported

Handler Activities Summary:

U.S. importer of hazardous waste: No  
Mixed waste (haz. and radioactive): No  
Recycler of hazardous waste: No  
Transporter of hazardous waste: No  
Treater, storer or disposer of HW: No  
Underground injection activity: No  
On-site burner exemption: No  
Furnace exemption: No  
Used oil fuel burner: No  
Used oil processor: No  
User oil refiner: No  
Used oil fuel marketer to burner: No  
Used oil Specification marketer: No  
Used oil transfer facility: No  
Used oil transporter: No



Map ID  
Direction  
Distance  
Elevation

MAP FINDINGS

Site

Database(s)

EDR ID Number  
EPA ID Number

**WEST END CLEANERS (Continued)**

**1000391899**

Historical Generators:

Date form received by agency: 2006-01-01 00:00:00.0  
Site name: WEST END CLEANERS  
Classification: Not a generator, verified

Date form received by agency: 1987-03-03 00:00:00.0  
Site name: WEST END CLEANERS  
Classification: Small Quantity Generator

Hazardous Waste Summary:

. Waste code: D000  
. Waste name: Not Defined

. Waste code: F002  
. Waste name: THE FOLLOWING SPENT HALOGENATED SOLVENTS: TETRACHLOROETHYLENE, METHYLENE CHLORIDE, TRICHLOROETHYLENE, 1,1,1-TRICHLOROETHANE, CHLOROBENZENE, 1,1,2-TRICHLORO-1,2,2-TRIFLUOROETHANE, ORTHO-DICHLOROBENZENE, TRICHLOROFLUOROMETHANE, AND 1,1,2, TRICHLOROETHANE; ALL SPENT SOLVENT MIXTURES/BLENDS CONTAINING, BEFORE USE, A TOTAL OF TEN PERCENT OR MORE (BY VOLUME) OF ONE OR MORE OF THE ABOVE HALOGENATED SOLVENTS OR THOSE SOLVENTS LISTED IN F001, F004, AND F005; AND STILL BOTTOMS FROM THE RECOVERY OF THESE SPENT SOLVENTS AND SPENT SOLVENT MIXTURES.

. Waste code: NONE  
. Waste name: None

Violation Status: No violations found

Evaluation Action Summary:

Evaluation date: 2004-12-08 00:00:00.0  
Evaluation: COMPLIANCE EVALUATION INSPECTION ON-SITE  
Area of violation: Not reported  
Date achieved compliance: Not reported  
Evaluation lead agency: State

AIRS:

Name: WEST END CLEANERS  
Address: 333 UNION AVE  
City, State, Zip: RUTHERFORD, NJ 07070  
Emission Year: Not reported  
Facility Number: L0190  
NAICS Code: Not reported  
Pollutant Name: Not reported  
Tons/Year lbs/Year For Taps 1000 Tons/Year For CO2: Not reported  
Tons/Season (5/1-9/30): Not reported  
Lbs/Day Peak Ozone Season (6/1-8/31): Not reported  
Lbs/Day Co-season (12/1-2/31): Not reported  
Permit of Emission: PERMIT  
X Coordinate: 598931  
Y Coordinate: 729854  
Coordinate Units: NJ State Plane (NAD83) - USFEET  
Coordinate Type: Exact Address Match  
Active Number: PCP970001  
Active Type Description: Construction of New Source

Map ID  
Direction  
Distance  
Elevation

MAP FINDINGS

Site

Database(s)

EDR ID Number  
EPA ID Number

**WEST END CLEANERS (Continued)**

1000391899

Document Status: Terminated  
Expiration Date: 02/18/2007  
Active Flag: N  
NAICS Description: Not reported  
TPY of Fugitive Emissions: Not reported  
TPY of Non-Fugitive Emissions: Not reported  
Ozone Season Non-Fugitives: Not reported  
Ozone Season Fugitive: Not reported  
May Sep Fugitive QTY: Not reported  
May Sep Total QTY: Not reported

Name: WEST END CLEANERS  
Address: 333 UNION AVE  
City,State,Zip: RUTHERFORD, NJ 07070  
Emission Year: Not reported  
Facility Number: L0190  
NAICS Code: Not reported  
Pollutant Name: Not reported  
Tons/Year lbs/Year For Taps 1000 Tons/Year For CO2: Not reported  
Tons/Season (5/1-9/30): Not reported  
Lbs/Day Peak Ozone Season (6/1-8/31): Not reported  
Lbs/Day Co-season (12/1-2/31): Not reported  
Permit of Emission: PERMIT  
X Coordinate: 598931  
Y Coordinate: 729854  
Coordinate Units: NJ State Plane (NAD83) - USFEET  
Coordinate Type: Exact Address Match  
Active Number: PCP960001  
Active Type Description: Construction of New Source  
Document Status: Terminated  
Expiration Date: 10/10/2004  
Active Flag: N  
NAICS Description: Not reported  
TPY of Fugitive Emissions: Not reported  
TPY of Non-Fugitive Emissions: Not reported  
Ozone Season Non-Fugitives: Not reported  
Ozone Season Fugitive: Not reported  
May Sep Fugitive QTY: Not reported  
May Sep Total QTY: Not reported

**NJ Drycleaners:**

Name: WEST END CLEANERS  
Address: 333 UNION AVE  
City,State,Zip: RUTHERFORD, NJ 07070  
Facility Id: L0190  
Contact Title: Not reported  
Contact Name: BYUNG J BYUN  
SIC Code: 7216  
SIC Description: Drycleaning Plants, Except Rug Cleaning  
X Coordinate: 598931  
Y Coordinate: 729854  
Coordinate Units: NJ State Plane (NAD83) - USFEET  
Coordinate Type: Exact Address Match  
Contact Phone: (201) 438-4143  
Active Flag: N

Map ID  
Direction  
Distance  
Elevation

MAP FINDINGS

Site

Database(s)

EDR ID Number  
EPA ID Number

**WEST END CLEANERS (Continued)**

**1000391899**

NY MANIFEST:

Name: WEST END CLEANERS  
Address: 333 UNION AVE  
City,State,Zip: RUTHERFORD, NJ 07070  
Country: USA  
EPA ID: NJD982179616  
Facility Status: Not reported  
Location Address 1: 333 UNION AVENUE  
Code: BP  
Location Address 2: Not reported  
Total Tanks: Not reported  
Location City: RUTHERFORD  
Location State: NJ  
Location Zip: 07070  
Location Zip 4: Not reported

NY MANIFEST:

EPAID: NJD982179616  
Mailing Name: WEST END CLEANERS  
Mailing Contact: WEST END CLEANERS  
Mailing Address 1: 333 UNION AVENUE  
Mailing Address 2: Not reported  
Mailing City: RUTHERFORD  
Mailing State: NJ  
Mailing Zip: 07070  
Mailing Zip 4: Not reported  
Mailing Country: USA  
Mailing Phone: 2014384143

NY MANIFEST:

Document ID: NYC1896603  
Manifest Status: C  
seq: Not reported  
Year: 1992  
Trans1 State ID: AR4514  
Trans2 State ID: Not reported  
Generator Ship Date: 10/20/1992  
Trans1 Recv Date: 10/20/1992  
Trans2 Recv Date: / /  
TSD Site Recv Date: 10/20/1992  
Part A Recv Date: 10/30/1992  
Part B Recv Date: 11/05/1992  
Generator EPA ID: NJD982179616  
Trans1 EPA ID: ILD051060408  
Trans2 EPA ID: Not reported  
TSD ID 1: NYD000708164  
TSD ID 2: Not reported  
Manifest Tracking Number: Not reported  
Import Indicator: Not reported  
Export Indicator: Not reported  
Discr Quantity Indicator: Not reported  
Discr Type Indicator: Not reported  
Discr Residue Indicator: Not reported  
Discr Partial Reject Indicator: Not reported  
Discr Full Reject Indicator: Not reported  
Manifest Ref Number: Not reported  
Alt Facility RCRA ID: Not reported

Map ID  
 Direction  
 Distance  
 Elevation

MAP FINDINGS

Site

Database(s)

EDR ID Number  
 EPA ID Number

**WEST END CLEANERS (Continued)**

**1000391899**

Alt Facility Sign Date: Not reported  
 MGMT Method Type Code: Not reported  
 Waste Code: F002 - HALO SOLV + STILL BOTTOMS FM REC OF SOLV  
 Waste Code: Not reported  
 Waste Code: Not reported  
 Waste Code: Not reported  
 Waste Code: Not reported  
 Waste Code: Not reported  
 Quantity: 00135  
 Units: P - Pounds  
 Number of Containers: 001  
 Container Type: DF - Fiberboard or plastic drums (glass)  
 Handling Method: B Incineration, heat recovery, burning.  
 Specific Gravity: 100  
 Waste Code: F002 - HALO SOLV + STILL BOTTOMS FM REC OF SOLV  
 Waste Code: Not reported  
 Waste Code: Not reported  
 Waste Code: Not reported  
 Waste Code: Not reported  
 Quantity: 00060  
 Units: P - Pounds  
 Number of Containers: 001  
 Container Type: DM - Metal drums, barrels  
 Handling Method: B Incineration, heat recovery, burning.  
 Specific Gravity: 100

335  
 NNE  
 1/2-1  
 0.853 mi.  
 4505 ft.

**308 HOBOKEN ROAD**  
**308 HOBOKEN RD**  
**EAST RUTHERFORD BORO, NJ 07073**

**NJ SHWS S106213598**  
**NJ NJEMS N/A**  
**NJ Release**

**Relative:**  
**Higher**  
**Actual:**  
**110 ft.**

SHWS:  
 Name: 308 HOBOKEN ROAD  
 Address: 308 HOBOKEN RD  
 City,State,Zip: EAST RUTHERFORD BORO, NJ  
 Site ID: 148094  
 Status: Closed  
 Home Owner: Yes  
 PI Number: 195675

Detail As Of April 2012:  
 X Coord Site: Not reported  
 X Coord PI: Not reported  
 Y Coord Site: Not reported  
 Y Coord PI: Not reported

NJEMS:  
 Name: 308 HOBOKEN ROAD  
 Address: 308 HOBOKEN RD  
 City,State,Zip: EAST RUTHERFORD BORO, NJ 07073  
 Site Id: 148094  
 Municipality: EAST RUTHERFORD BORO  
 Municipality Name From Spatial Overlay: EAST RUTHERFORD BORO  
 GNIS Civil Code For Municipality: 885201  
 Municipal Code (NJ-1040): 0212  
 X Coord: 603137

Map ID  
Direction  
Distance  
Elevation

MAP FINDINGS

Site

Database(s)

EDR ID Number  
EPA ID Number

**308 HOBOKEN ROAD (Continued)**

**S106213598**

Y Coord:	730794
Coord System:	NJ STATE PLANE (NAD83) - USFEET
Coord Type:	GIS Parcel Centroid
Coord Orign:	DEP-GIS
State Standard Numeric Code From Spatial Overlay:	0212
Unique Feature Number For Municipality From Spatial Overlay:	3400319510
Eleven Digit Hydrologic Unit Code From Spatial Overlay):	02030103140
Fourteen Digit Hydrologic Unit Code From Spatial Overlay:	02030103140070
Watershed Management Area Number From Spatial Overlay:	04
Watershed Management Area Name From Spatial Overlay:	Lower Passaic and Saddle
Water Region Code From Spatial Overlay:	1
Water Region Name From Spatial Overlay:	Northeast
Sub Watershed Name From Overlay:	Saddle River (below Lodi gage)
Watershed Name From Spatial Overlay:	Saddle River

**NJ Release:**

Name:	Not reported
Address:	308 HOBOKEN RD
City,State,Zip:	EAST RUTHERFORD BORO, NJ
Facility Type:	Residential
Facility Phone:	Not reported
Incident Date:	05/28/2003
Incident Time:	Not reported
Trenton Dispatch Log Number:	57706
Case Number:	03-05-28-1325-18
Date Received:	05/28/2003
Nature of Incident:	Not reported
Operator:	Not reported
Incident Type:	Underground Storage Tank
Incident Location:	RESIDENCE AT
Location:	Not reported
Other Location:	Not reported
Contact Name:	Not reported
Caller Name:	Not reported
Caller Title:	Not reported
Caller Address:	Not reported
Caller City,St,Zip:	Not reported
Caller Telephone:	Not reported
Substance(s):	Not reported
Substance Type:	Not reported
Substance Identity:	Not reported
CAS Number:	Not reported
A310 Letter:	Not reported
TCPA Chemical:	Not reported
Hazrds Material:	Not reported
COMU:	Not reported
Ref. Code:	Not reported
Amt Released:	Not reported
Contained:	Not reported
Release Type:	Not reported
Release VE:	Not reported
Injuries:	No
Public Exposure:	No
Facility Evacuation:	No
Police at Scene:	No
Firemen at Scene:	No
Contamination of:	Not reported

Map ID  
Direction  
Distance  
Elevation

MAP FINDINGS

Site

Database(s)

EDR ID Number  
EPA ID Number

**308 HOBOKEN ROAD (Continued)**

**S106213598**

Receiving Water:	Not reported
Status at Spill:	Not reported
NJ Spill Date:	Not reported
NJ Spill Time:	Not reported
NJ Spill Name:	Not reported
NJ Spill Title:	Not reported
NJ Spill Phone:	Not reported
Other Date:	Not reported
Other Time:	Not reported
Other Name:	Not reported
Other Title:	Not reported
Other Telephone:	Not reported
Public Evacuation:	No
Assistance Requested:	Not reported
Wind Direction/Speed:	Not reported
Local Municipality Notified:	Not reported
Local Municipality Name:	Not reported
Local Municipality Title:	Not reported
Local Municipality Telephone:	Not reported
Local Municipality Date:	Not reported
Local Municipality Time:	Not reported
Incident Description:	Not reported
Incident Name:	Not reported
Incident Referred To:	Not reported
Incident Region:	Not reported
Incident Telephone:	Not reported
Incident Date:	Not reported
Incident time:	Not reported
Incident ITM:	Not reported
Comments:	Not reported
Date A310 Letter Printed:	Not reported
Date Local Authority Was Notified:	Not reported
Date Updated:	Not reported
Date Report Faxed to Local Authority:	Not reported
Local Authority Notification Date:	Not reported
Rep Receive Date:	05/28/2003
Reporter Type:	Other
Reporter Name:	REDACTED
Reporter Title:	REDACTED
Reporter Org:	REDACTED
Reporter Address:	Not reported
Reporter City,St,Zip:	Not reported
Reporter County:	Not reported
Incident Status:	Terminated
Incident Category Source:	Other
Incident Source Name:	SHERYL CERZASIO
Incident Source Address:	308 HOBOKEN RD
Incident Source Address 2:	Not reported
Incident Source City,St,Zip:	East Rutherford Boro, NJ
Incident Source County:	Bergen
DEP Requested:	No
Confidential:	Not reported
Notify Type:	Not reported
Road Closed:	No
Direction:	Not reported
Responsible Party:	Not reported
Responsible Party Name:	Not reported

Map ID  
Direction  
Distance  
Elevation

MAP FINDINGS

Site

Database(s)

EDR ID Number  
EPA ID Number

**308 HOBOKEN ROAD (Continued)**

**S106213598**

Responsible Party Contact: Not reported  
Responsible Party Title: Not reported  
Responsible Party Phone: Not reported  
Responsible Party Street: Not reported  
Responsible Party County: Not reported  
Responsible Party City,St,Zip: Not reported  
Memo. Of Understanding: Not reported  
Drill/trng Exercise: Not reported  
Hazardous: Not reported

**AZ336**  
**West**  
**1/2-1**  
**0.859 mi.**  
**4536 ft.**

**209 WEST NEWELL AVENUE**  
**209 W NEWELL AVE**  
**RUTHERFORD, NJ 07070**  
**Site 2 of 2 in cluster AZ**

**NJ SHWS S117813396**  
**NJ NJEMS N/A**  
**NJ Release**

**Relative:**  
**Lower**  
**Actual:**  
**22 ft.**

SHWS:  
Name: 209 WEST NEWELL AVENUE  
Address: 209 W NEWELL AVE  
City,State,Zip: RUTHERFORD BORO, NJ  
Site ID: 573441  
Status: Closed  
Home Owner: Yes  
PI Number: 718393

Detail As Of April 2012:  
X Coord Site: Not reported  
X Coord PI: Not reported  
Y Coord Site: Not reported  
Y Coord PI: Not reported

NJEMS:  
Name: 209 WEST NEWELL AVENUE  
Address: 209 W NEWELL AVE  
City,State,Zip: RUTHERFORD, NJ 07070  
Site Id: 573441  
Municipality: RUTHERFORD BORO  
Municipality Name From Spatial Overlay: RUTHERFORD BORO  
GNIS Civil Code For Municipality: 885383  
Municipal Code (NJ-1040): 0256  
X Coord: 597408  
Y Coord: 727165  
Coord System: NJ STATE PLANE (NAD83) - USFEET  
Coord Type: Digital Image  
Coord Origin: DEP-SRP-GIS  
State Standard Numeric Code From Spatial Overlay: 0256  
Unique Feature Number For Municipality From Spatial Overlay: 3400365280  
Eleven Digit Hydrologic Unit Code From Spatial Overlay: 02030103150  
Fourteen Digit Hydrologic Unit Code From Spatial Overlay: 02030103150030  
Watershed Management Area Number From Spatial Overlay: 04  
Watershed Management Area Name From Spatial Overlay: Lower Passaic and Saddle  
Water Region Code From Spatial Overlay: 1  
Water Region Name From Spatial Overlay: Northeast  
Sub Watershed Name From Overlay: Passaic R Lwr (Second R to Saddle R)  
Watershed Name From Spatial Overlay: Passaic River Lower (Nwk Bay to Saddle)

NJ Release:

Map ID  
Direction  
Distance  
Elevation

MAP FINDINGS

Site

Database(s)

EDR ID Number  
EPA ID Number

**209 WEST NEWELL AVENUE (Continued)**

**S117813396**

Name: Not reported  
Address: 209 WEST NEWELL AVE  
City,State,Zip: RUTHERFORD BORO, NJ 07070  
Facility Type: Residential  
Facility Phone: Not reported  
Incident Date: 12/05/2014  
Incident Time: Not reported  
Trenton Dispatch Log Number: 541846  
Case Number: 14-12-05-1040-41  
Date Received: 12/05/2014  
Nature of Incident: Not reported  
Operator: Not reported  
Incident Type: Underground Storage Tank  
Incident Location: RESIDENTIAL  
Location: Not reported  
Other Location: Not reported  
Contact Name: Not reported  
Caller Name: Not reported  
Caller Title: Not reported  
Caller Address: Not reported  
Caller City,St,Zip: Not reported  
Caller Telephone: Not reported  
Substance(s): Not reported  
Substance Type: Not reported  
Substance Identity: Not reported  
CAS Number: Not reported  
A310 Letter: Not reported  
TCPA Chemical: Not reported  
Hazrds Material: Not reported  
COMU: Not reported  
Ref. Code: Not reported  
Amt Released: Not reported  
Contained: Not reported  
Release Type: Not reported  
Release VE: Not reported  
Injuries: No  
Public Exposure: No  
Facility Evacuation: No  
Police at Scene: No  
Firemen at Scene: No  
Contamination of: Not reported  
Receiving Water: Not reported  
Status at Spill: Not reported  
NJ Spill Date: Not reported  
NJ Spill Time: Not reported  
NJ Spill Name: Not reported  
NJ Spill Title: Not reported  
NJ Spill Phone: Not reported  
Other Date: Not reported  
Other Time: Not reported  
Other Name: Not reported  
Other Title: Not reported  
Other Telephone: Not reported  
Public Evacuation: No  
Assistance Requested: Not reported  
Wind Direction/Speed: Not reported  
Local Municipality Notified: Not reported



Map ID  
Direction  
Distance  
Elevation

MAP FINDINGS

Site

Database(s)

EDR ID Number  
EPA ID Number

**209 WEST NEWELL AVENUE (Continued)**

**S117813396**

Local Municipality Name:	Not reported
Local Municipality Title:	Not reported
Local Municipality Telephone:	Not reported
Local Municipality Date:	Not reported
Local Municipality Time:	Not reported
Incident Description:	Not reported
Incident Name:	Not reported
Incident Referred To:	Not reported
Incident Region:	Not reported
Incident Telephone:	Not reported
Incident Date:	Not reported
Incident time:	Not reported
Incident ITM:	Not reported
Comments:	Not reported
Date A310 Letter Printed:	Not reported
Date Local Authority Was Notified:	Not reported
Date Updated:	Not reported
Date Report Faxed to Local Authority:	Not reported
Local Authority Notification Date:	Not reported
Rep Receive Date:	12/05/2014
Reporter Type:	Other
Reporter Name:	REDACTED
Reporter Title:	REDACTED
Reporter Org:	REDACTED
Reporter Address:	Not reported
Reporter City,St,Zip:	Not reported
Reporter County:	Not reported
Incident Status:	Terminated
Incident Category Source:	Other
Incident Source Name:	GERLDINE COOPER
Incident Source Address:	209 WEST NEWELL AVE
Incident Source Address 2:	Not reported
Incident Source City,St,Zip:	Rutherford Boro, NJ 07070
Incident Source County:	Bergen
DEP Requested:	No
Confidential:	Not reported
Notify Type:	Not reported
Road Closed:	Not reported
Direction:	Not reported
Responsible Party:	Not reported
Responsible Party Name:	Not reported
Responsible Party Contact:	Not reported
Responsible Party Title:	Not reported
Responsible Party Phone:	Not reported
Responsible Party Street:	Not reported
Responsible Party County:	Not reported
Responsible Party City,St,Zip:	Not reported
Memo. Of Understanding:	Not reported
Drill/trng Exercise:	Not reported
Hazardous:	Not reported

Map ID  
Direction  
Distance  
Elevation

MAP FINDINGS

Site

Database(s)

EDR ID Number  
EPA ID Number

337  
West  
1/2-1  
0.860 mi.  
4540 ft.

408 CARMITA AVENUE  
408 CARMITA AVE  
RUTHERFORD BORO, NJ 07070

NJ SHWS 1008970352  
NJ HIST HWS N/A  
NJ VCP  
NJ NJEMS  
FINDS

Relative:  
Lower  
Actual:  
16 ft.

SHWS:  
Name: 408 CARMITA AVENUE  
Address: 408 CARMITA AVE  
City,State,Zip: RUTHERFORD BORO, NJ  
Site ID: 178770  
Status: Closed  
Home Owner: Yes  
PI Number: 234277

Detail As Of April 2012:  
X Coord Site: Not reported  
X Coord PI: Not reported  
Y Coord Site: Not reported  
Y Coord PI: Not reported

HIST SHWS:  
Case Status: Active  
Status Date: 10/27/2005  
Case ID: 234277  
Contact: Bureau of Field Operations - Northern  
Sub Section Label: A: Sites with On-Site Sources of Contamination  
Site Municipality: 0256  
Remedial Level Code: C2  
Classification exception area dt: None  
Classification exception area dt: Not reported  
Deed Notice Status: None  
Deed Notice Date: Not reported  
Engineering Control Status: None  
Engineering Control Date: Not reported  
National Priorities List Status: Not reported  
National Priorities List Date: Not reported  
X Coordinate: 597296.56000000006  
Y Coordinate: 726671.5  
Coordinate System: NJ State Plane (NAD83) - USFEET

VCP:  
Incident Number: 04-07-28-2044-38  
MOA Execution Date: 10/27/2005  
Type Of Vcp File: HISTORICAL  
Pi Number: Not reported  
Case Type(Case Type): Not reported  
Case Contact: Department Not reported  
Case Contact Name: Not reported  
Case Contact: Organization Not reported  
Case Contact: Address: Line1 Not reported  
Case Contact: Address: Line2 Not reported  
Case Contact: Address: Line3 Not reported  
Case Contact City,St,Zip: Not reported

NJEMS:  
Name: 408 CARMITA AVENUE  
Address: 408 CARMITA AVE

Map ID  
Direction  
Distance  
Elevation

MAP FINDINGS

Site

Database(s)

EDR ID Number  
EPA ID Number

**408 CARMITA AVENUE (Continued)**

**1008970352**

City,State,Zip: RUTHERFORD BORO, NJ 07070  
Site Id: 178770  
Municipality: RUTHERFORD BORO  
Municipality Name From Spatial Overlay: RUTHERFORD BORO  
GNIS Civil Code For Municipality: 885383  
Municipal Code (NJ-1040): 0256  
X Coord: 597360  
Y Coord: 726787  
Coord System: NJ STATE PLANE (NAD83) - USFEET  
Coord Type: GIS Parcel Centroid  
Coord Origin: DEP-GIS  
State Standard Numeric Code From Spatial Overlay: 0256  
Unique Feature Number For Municipality From Spatial Overlay: 3400365280  
Eleven Digit Hydrologic Unit Code From Spatial Overlay: 02030103150  
Fourteen Digit Hydrologic Unit Code From Spatial Overlay: 02030103150030  
Watershed Management Area Number From Spatial Overlay: 04  
Watershed Management Area Name From Spatial Overlay: Lower Passaic and Saddle  
Water Region Code From Spatial Overlay: 1  
Water Region Name From Spatial Overlay: Northeast  
Sub Watershed Name From Overlay: Passaic R Lwr (Second R to Saddle R)  
Watershed Name From Spatial Overlay: Passaic River Lower (Nwk Bay to Saddle)

**FINDS:**

Registry ID: 110024079138

Click Here:

**Environmental Interest/Information System:**

NJ-NJEMS (New Jersey - New Jersey Environmental Management System).  
The Department of Environmental Protection (NJDEP) manages large databases of environmental information in this integrated system.

[Click this hyperlink](#) while viewing on your computer to access additional FINDS: detail in the EDR Site Report.

**338**  
**SE**  
**1/2-1**  
**0.862 mi.**  
**4552 ft.**

**PENN BOTTLE & SUPPLY CO**  
**433 MURRAY HILL PKWY**  
**EAST RUTHERFORD BORO, NJ 07073**

**NJ SHWS U000354613**  
**NJ UST N/A**  
**NJ ISRA**

**Relative:**  
**Lower**  
**Actual:**  
**2 ft.**

**SHWS:**  
Name: PENN BOTTLE & SUPPLY CO  
Address: 433 MURRAY HILL PKWY  
City,State,Zip: EAST RUTHERFORD BORO, NJ  
Site ID: 20499  
Status: Closed  
Home Owner: No  
PI Number: 002990

**Detail As Of April 2012:**

X Coord Site: Not reported  
X Coord PI: Not reported  
Y Coord Site: Not reported  
Y Coord PI: Not reported

**UST:**

Facility ID: 002990

Map ID  
Direction  
Distance  
Elevation

MAP FINDINGS

Site

Database(s)

EDR ID Number  
EPA ID Number

**PENN BOTTLE & SUPPLY CO (Continued)**

**U000354613**

Contact:

Owner Name: Not Identified Not Identified  
Organization: Not Identified  
Contact Type(UST Reg): Facility Operator  
Contact Address (UST Reg): Not reported  
Contact Address 2 (UST Reg): Not reported  
Conact City,St,Zip (UST Reg): Not reported

Owner Name: ROBERT SPERLING  
Organization: DAN PROBINSKY  
Contact Type(UST Reg): Tank Owner  
Contact Address (UST Reg): 7150 LINDBERGH BLVD  
Contact Address 2 (UST Reg): Not reported  
Conact City,St,Zip (UST Reg): PHILADELPHIA, PA 19153

Tanks:

Tank Id: TANK-1  
Tank Number: 0001  
**Tank Status: Removed**  
Tank Status Date: 08/10/1994  
Install Date: 01/01/1981  
Tank Contents: Medium Diesel Fuel (No. 2-D)  
Tank Size: 0  
Tank Compliance: No  
Overfill: No  
Compliance Monitoring?: No  
Overfill Protection: No  
Spill Containment: No  
Tank Wellhead Protection: Not reported  
Tank/Pipe Construction Type: Pipe Other  
Tank/Pipe Construction Type: Tank Bare steel  
Tank/Pipe Monitor: Pipe None  
Tank/Pipe Monitor: Tank None

NJ ISRA:

Name: PENN BOTTLE & SUPPLY CO  
Address: 433 MURRAY HILL PKY  
City,State,Zip: EAST RUTHERFORD BORO, NJ 07073  
Pi Number: 002990  
Action Number: ISR020002  
Title: E20020132 Penn Bottle & Supply  
Isra Trg: Finalized Date: 11/9/2002  
Start Date: 2003-03-06  
Case Status: Assigned to Program  
Case No: E20020132  
Case Name: Penn Bottle & Supply Co  
Trigger Type: Cessation  
Trigger Date: 2002-11-09

Name: PENN BOTTLE & SUPPLY CO  
Address: 433 MURRAY HILL PKY  
City,State,Zip: EAST RUTHERFORD BORO, NJ 07073  
Pi Number: 002990  
Action Number: ISR020002  
Title: E20020132 Penn Bottle & Supply

Map ID  
Direction  
Distance  
Elevation

MAP FINDINGS

Site

Database(s)

EDR ID Number  
EPA ID Number

**PENN BOTTLE & SUPPLY CO (Continued)**

**U000354613**

Isra Trg: Finalized Date 11/9/2002  
Start Date: 2004-02-04  
Case Status: NFA-E (Unrestricted Use)  
Case No: E20020132  
Case Name: Penn Bottle & Supply Co  
Trigger Type: Cessation  
Trigger Date: 2002-11-09

339  
NNW  
1/2-1  
0.863 mi.  
4557 ft.

**20 CARMITA AVE**  
**20 CARMITA AVE**  
**RUTHERFORD BORO, NJ 07407**

**NJ SHWS S106211445**  
**NJ HIST HWS N/A**  
**NJ Release**

**Relative:**  
**Higher**  
**Actual:**  
**73 ft.**

SHWS:  
Name: 20 CARMITA AVE  
Address: 20 CARMITA AVE  
City,State,Zip: RUTHERFORD BORO, NJ  
Site ID: 129816  
Status: Closed  
Home Owner: Yes  
PI Number: 172417

Detail As Of April 2012:

X Coord Site: Not reported  
X Coord PI: Not reported  
Y Coord Site: Not reported  
Y Coord PI: Not reported

HIST SHWS:

**Case Status: Active**  
Status Date: 12/27/2002  
Case ID: 172417  
Contact: County Environmental Health Act  
Sub Section Label: A: Sites with On-Site Sources of Contamination  
Site Municipality: 0256  
Remedial Level Code: C1  
Classification exception area dt: None  
Classification exception area dt: Not reported  
Deed Notice Status: None  
Deed Notice Date: Not reported  
Engineering Control Status: None  
Engineering Control Date: Not reported  
National Priorities List Status: Not reported  
National Priorities List Date: Not reported  
X Coordinate: 600384  
Y Coordinate: 730726  
Coordinate System: NJ State Plane (NAD83) - USFEET

NJ Release:

Name: Not reported  
Address: 20 CARMITA AVE  
City,State,Zip: RUTHERFORD BORO, NJ 07070  
Facility Type: Residential  
Facility Phone: Not reported  
Incident Date: 12/27/2002  
Incident Time: Not reported

Map ID  
Direction  
Distance  
Elevation

MAP FINDINGS

Site

Database(s)

EDR ID Number  
EPA ID Number

**20 CARMITA AVE (Continued)**

**S106211445**

Trenton Dispatch Log Number: 43428  
Case Number: 02-12-27-1237-23  
Date Received: 12/27/2002  
Nature of Incident: Not reported  
Operator: Not reported  
Incident Type: Underground Storage Tank  
Incident Location: RESIDENCE  
Location: Not reported  
Other Location: Not reported  
Contact Name: Not reported  
Caller Name: Not reported  
Caller Title: Not reported  
Caller Address: Not reported  
Caller City,St,Zip: Not reported  
Caller Telephone: Not reported  
Substance(s): Not reported  
Substance Type: Not reported  
Substance Identity: Not reported  
CAS Number: Not reported  
A310 Letter: Not reported  
TCPA Chemical: Not reported  
Hazrds Material: Not reported  
COMU: Not reported  
Ref. Code: Not reported  
Amt Released: Not reported  
Contained: Not reported  
Release Type: Not reported  
Release VE: Not reported  
Injuries: No  
Public Exposure: No  
Facility Evacuation: No  
Police at Scene: No  
Firemen at Scene: No  
Contamination of: Not reported  
Receiving Water: Not reported  
Status at Spill: Not reported  
NJ Spill Date: Not reported  
NJ Spill Time: Not reported  
NJ Spill Name: Not reported  
NJ Spill Title: Not reported  
NJ Spill Phone: Not reported  
Other Date: Not reported  
Other Time: Not reported  
Other Name: Not reported  
Other Title: Not reported  
Other Telephone: Not reported  
Public Evacuation: No  
Assistance Requested: Not reported  
Wind Direction/Speed: Not reported  
Local Municipality Notified: Not reported  
Local Municipality Name: Not reported  
Local Municipality Title: Not reported  
Local Municipality Telephone: Not reported  
Local Municipality Date: Not reported  
Local Municipality Time: Not reported  
Incident Description: Not reported  
Incident Name: Not reported

Map ID  
 Direction  
 Distance  
 Elevation

MAP FINDINGS

Site

Database(s)

EDR ID Number  
 EPA ID Number

**20 CARMITA AVE (Continued)**

**S106211445**

Incident Referred To: Not reported  
 Incident Region: Not reported  
 Incident Telephone: Not reported  
 Incident Date: Not reported  
 Incident time: Not reported  
 Incident ITM: Not reported  
 Comments: Not reported  
 Date A310 Letter Printed: Not reported  
 Date Local Authority Was Notified: Not reported  
 Date Updated: Not reported  
 Date Report Faxed to Local Authority: Not reported  
 Local Authority Notification Date: Not reported  
 Rep Receive Date: 12/27/2002  
 Reporter Type: Other  
 Reporter Name: REDACTED  
 Reporter Title: REDACTED  
 Reporter Org: REDACTED  
 Reporter Address: Not reported  
 Reporter City,St,Zip: Not reported  
 Reporter County: Not reported  
 Incident Status: Terminated  
 Incident Category Source: Other  
 Incident Source Name: THERESA KOVACH  
 Incident Source Address: 20 CARMITA AVE  
 Incident Source Address 2: Not reported  
 Incident Source City,St,Zip: Rutherford Boro, NJ 07070  
 Incident Source County: Bergen  
 DEP Requested: No  
 Confidential: Not reported  
 Notify Type: Not reported  
 Road Closed: No  
 Direction: Not reported  
 Responsible Party: Not reported  
 Responsible Party Name: Not reported  
 Responsible Party Contact: Not reported  
 Responsible Party Title: Not reported  
 Responsible Party Phone: Not reported  
 Responsible Party Street: Not reported  
 Responsible Party County: Not reported  
 Responsible Party City,St,Zip: Not reported  
 Memo. Of Understanding: Not reported  
 Drill/trng Exercise: Not reported  
 Hazardous: Not reported

**340**  
**West**  
**1/2-1**  
**0.865 mi.**  
**4566 ft.**

**147 WEST PIERPROMPT AVENUE**  
**147 W PIERREPONT AVE**  
**RUTHERFORD BORO, NJ**

**NJ SHWS S109298441**  
**N/A**

**Relative:**  
**Lower**  
**Actual:**  
**26 ft.**

SHWS:  
 Name: 147 WEST PIERPROMPT AVENUE  
 Address: 147 W PIERREPONT AVE  
 City,State,Zip: RUTHERFORD BORO, NJ  
 Site ID: 196784  
 Status: Pending  
 Home Owner: Yes  
 PI Number: 258349

Map ID  
Direction  
Distance  
Elevation

MAP FINDINGS

Site

Database(s)

EDR ID Number  
EPA ID Number

147 WEST PIERPROMPT AVENUE (Continued)

S109298441

Detail As Of April 2012:

X Coord Site: 597385  
X Coord PI: 597385  
Y Coord Site: 726309  
Y Coord PI: 726309

341  
WNW  
1/2-1  
0.865 mi.  
4567 ft.

268 DONALDSON AVENUE  
268 DONALDSON AVE  
RUTHERFORD, NJ 07070

NJ SHWS  
NJ NJEMS  
NJ Release

S118962273  
N/A

Relative:  
Lower

SHWS:  
Name: 268 DONALDSON AVENUE  
Address: 268 DONALDSON AVE  
City,State,Zip: RUTHERFORD BORO, NJ  
Site ID: 592571  
Status: Closed  
Home Owner: Yes  
PI Number: 744283

Actual:  
32 ft.

Detail As Of April 2012:

X Coord Site: Not reported  
X Coord PI: Not reported  
Y Coord Site: Not reported  
Y Coord PI: Not reported

NJEMS:

Name: 268 DONALDSON AVENUE  
Address: 268 DONALDSON AVE  
City,State,Zip: RUTHERFORD, NJ 07070  
Site Id: 592571  
Municipality: RUTHERFORD BORO  
Municipality Name From Spatial Overlay: RUTHERFORD BORO  
GNIS Civil Code For Municipality: 885383  
Municipal Code (NJ-1040): 0256  
X Coord: 597615  
Y Coord: 728091  
Coord System: NJ STATE PLANE (NAD83) - USFEET  
Coord Type: Exact Address Match  
Coord Origin: DEP-GIS  
State Standard Numeric Code From Spatial Overlay: 0256  
Unique Feature Number For Municipality From Spatial Overlay: 3400365280  
Eleven Digit Hydrologic Unit Code From Spatial Overlay: 02030103150  
Fourteen Digit Hydrologic Unit Code From Spatial Overlay: 02030103150030  
Watershed Management Area Number From Spatial Overlay: 04  
Watershed Management Area Name From Spatial Overlay: Lower Passaic and Saddle  
Water Region Code From Spatial Overlay: 1  
Water Region Name From Spatial Overlay: Northeast  
Sub Watershed Name From Overlay: Passaic R Lwr (Second R to Saddle R)  
Watershed Name From Spatial Overlay: Passaic River Lower (Nwk Bay to Saddle)

NJ Release:

Name: Not reported  
Address: 268 DONALDSON AVE  
City,State,Zip: RUTHERFORD BORO, NJ 07070  
Facility Type: Residential



Map ID  
Direction  
Distance  
Elevation

MAP FINDINGS

Site

Database(s)

EDR ID Number  
EPA ID Number

268 DONALDSON AVENUE (Continued)

S118962273

Facility Phone:	Not reported
Incident Date:	06/21/2016
Incident Time:	Not reported
Trenton Dispatch Log Number:	608327
Case Number:	16-07-14-1508-03
Date Received:	07/14/2016
Nature of Incident:	Not reported
Operator:	Not reported
Incident Type:	Underground Storage Tank
Incident Location:	RESIDENCE
Location:	Not reported
Other Location:	Not reported
Contact Name:	Not reported
Caller Name:	Not reported
Caller Title:	Not reported
Caller Address:	Not reported
Caller City,St,Zip:	Not reported
Caller Telephone:	Not reported
Substance(s):	Not reported
Substance Type:	Not reported
Substance Identity:	Not reported
CAS Number:	Not reported
A310 Letter:	Not reported
TCPA Chemical:	Not reported
Hazrds Material:	Not reported
COMU:	Not reported
Ref. Code:	Not reported
Amt Released:	Not reported
Contained:	Not reported
Release Type:	Not reported
Release VE:	Not reported
Injuries:	No
Public Exposure:	No
Facility Evacuation:	No
Police at Scene:	No
Firemen at Scene:	No
Contamination of:	Not reported
Receiving Water:	Not reported
Status at Spill:	Not reported
NJ Spill Date:	Not reported
NJ Spill Time:	Not reported
NJ Spill Name:	Not reported
NJ Spill Title:	Not reported
NJ Spill Phone:	Not reported
Other Date:	Not reported
Other Time:	Not reported
Other Name:	Not reported
Other Title:	Not reported
Other Telephone:	Not reported
Public Evacuation:	No
Assistance Requested:	Not reported
Wind Direction/Speed:	Not reported
Local Municipality Notified:	Not reported
Local Municipality Name:	Not reported
Local Municipality Title:	Not reported
Local Municipality Telephone:	Not reported
Local Municipality Date:	Not reported

Map ID  
Direction  
Distance  
Elevation

MAP FINDINGS

Site

Database(s)

EDR ID Number  
EPA ID Number

**268 DONALDSON AVENUE (Continued)**

**S118962273**

Local Municipality Time: Not reported  
Incident Description: Not reported  
Incident Name: Not reported  
Incident Referred To: Not reported  
Incident Region: Not reported  
Incident Telephone: Not reported  
Incident Date: Not reported  
Incident time: Not reported  
Incident ITM: Not reported  
Comments: Not reported  
Date A310 Letter Printed: Not reported  
Date Local Authority Was Notified: Not reported  
Date Updated: Not reported  
Date Report Faxed to Local Authority: Not reported  
Local Authority Notification Date: Not reported  
Rep Receive Date: 07/14/2016  
Reporter Type: Other  
Reporter Name: REDACTED  
Reporter Title: REDACTED  
Reporter Org: REDACTED  
Reporter Address: Not reported  
Reporter City,St,Zip: Not reported  
Reporter County: Not reported  
Incident Status: Terminated  
Incident Category Source: Other  
Incident Source Name: GEORGE / SHARON ALBRIGHT  
Incident Source Address: 268 DONALDSON AVE  
Incident Source Address 2: Not reported  
Incident Source City,St,Zip: Rutherford Boro, NJ 07070  
Incident Source County: Bergen  
DEP Requested: No  
Confidential: Not reported  
Notify Type: Not reported  
Road Closed: Not reported  
Direction: Not reported  
Responsible Party: Not reported  
Responsible Party Name: Not reported  
Responsible Party Contact: Not reported  
Responsible Party Title: Not reported  
Responsible Party Phone: Not reported  
Responsible Party Street: Not reported  
Responsible Party County: Not reported  
Responsible Party City,St,Zip: Not reported  
Memo. Of Understanding: Not reported  
Drill/trng Exercise: Not reported  
Hazardous: Not reported

342  
NE  
1/2-1  
0.866 mi.  
4572 ft.

**319 HACKENSACK STREET**  
**319 HACKENSACK ST**  
**CARLSTADT BORO, NJ**

**NJ SHWS S109314941**  
**N/A**

**Relative:**  
**Higher**  
**Actual:**  
**86 ft.**

SHWS:  
Name: 319 HACKENSACK STREET  
Address: 319 HACKENSACK ST  
City,State,Zip: CARLSTADT BORO, NJ  
Site ID: 98079

Map ID  
 Direction  
 Distance  
 Elevation

MAP FINDINGS

Site

Database(s)

EDR ID Number  
 EPA ID Number

**319 HACKENSACK STREET (Continued)**

**S109314941**

Status: Closed  
 Home Owner: No  
 PI Number: 135089

Detail As Of April 2012:

X Coord Site: Not reported  
 X Coord PI: Not reported  
 Y Coord Site: Not reported  
 Y Coord PI: Not reported

**343  
 WNW  
 1/2-1  
 0.873 mi.  
 4608 ft.**

**287 WEST PASSAIC AVENUE  
 287 W PASSAIC AVE  
 RUTHERFORD BORO, NJ 07070**

**NJ SHWS  
 NJ NJEMS  
 NJ Release**

**S120685113  
 N/A**

**Relative:  
 Lower  
 Actual:  
 27 ft.**

SHWS:  
 Name: 287 WEST PASSAIC AVENUE  
 Address: 287 W PASSAIC AVE  
 City,State,Zip: RUTHERFORD BORO, NJ  
 Site ID: 598592  
 Status: Closed  
 Home Owner: Yes  
 PI Number: 752206

Detail As Of April 2012:

X Coord Site: Not reported  
 X Coord PI: Not reported  
 Y Coord Site: Not reported  
 Y Coord PI: Not reported

NJEMS:

Name: 287 WEST PASSAIC AVENUE  
 Address: 287 W PASSAIC AVE  
 City,State,Zip: RUTHERFORD BORO, NJ 07070  
 Site Id: 598592  
 Municipality: RUTHERFORD BORO  
 Municipality Name From Spatial Overlay: RUTHERFORD BORO  
 GNIS Civil Code For Municipality: 885383  
 Municipal Code (NJ-1040): 0256  
 X Coord: 597718  
 Y Coord: 728390  
 Coord System: NJ STATE PLANE (NAD83) - USFEET  
 Coord Type: Exact Address Match  
 Coord Origin: DEP-GIS  
 State Standard Numeric Code From Spatial Overlay: 0256  
 Unique Feature Number For Municipality From Spatial Overlay: 3400365280  
 Eleven Digit Hydrologic Unit Code From Spatial Overlay: 02030103150  
 Fourteen Digit Hydrologic Unit Code From Spatial Overlay: 02030103150030  
 Watershed Management Area Number From Spatial Overlay: 04  
 Watershed Management Area Name From Spatial Overlay: Lower Passaic and Saddle  
 Water Region Code From Spatial Overlay: 1  
 Water Region Name From Spatial Overlay: Northeast  
 Sub Watershed Name From Overlay: Passaic R Lwr (Second R to Saddle R)  
 Watershed Name From Spatial Overlay: Passaic River Lower (Nwk Bay to Saddle)

NJ Release:

Name: Not reported

Map ID  
Direction  
Distance  
Elevation

MAP FINDINGS

Site

Database(s)

EDR ID Number  
EPA ID Number

**287 WEST PASSAIC AVENUE (Continued)**

**S120685113**

Address: 287 WEST PASSAIC AVE  
City,State,Zip: RUTHERFORD BORO, NJ 07070  
Facility Type: Residential  
Facility Phone: Not reported  
Incident Date: 02/21/2017  
Incident Time: Not reported  
Trenton Dispatch Log Number: 631429  
Case Number: 17-02-21-1104-16  
Date Received: 02/21/2017  
Nature of Incident: Not reported  
Operator: Not reported  
Incident Type: Underground Storage Tank  
Incident Location: RESIDENCE  
Location: Not reported  
Other Location: Not reported  
Contact Name: JOANNE AND ROBERT CARNEY  
Caller Name: Not reported  
Caller Title: Not reported  
Caller Address: Not reported  
Caller City,St,Zip: Not reported  
Caller Telephone: Not reported  
Substance(s): Not reported  
Substance Type: Not reported  
Substance Identity: Not reported  
CAS Number: Not reported  
A310 Letter: Not reported  
TCPA Chemical: Not reported  
Hazrds Material: Not reported  
COMU: Not reported  
Ref. Code: Not reported  
Amt Released: Not reported  
Contained: Not reported  
Release Type: Not reported  
Release VE: Not reported  
Injuries: No  
Public Exposure: No  
Facility Evacuation: No  
Police at Scene: No  
Firemen at Scene: No  
Contamination of: Not reported  
Receiving Water: Not reported  
Status at Spill: Not reported  
NJ Spill Date: Not reported  
NJ Spill Time: Not reported  
NJ Spill Name: Not reported  
NJ Spill Title: Not reported  
NJ Spill Phone: Not reported  
Other Date: Not reported  
Other Time: Not reported  
Other Name: Not reported  
Other Title: Not reported  
Other Telephone: Not reported  
Public Evacuation: No  
Assistance Requested: Not reported  
Wind Direction/Speed: Not reported  
Local Municipality Notified: Not reported  
Local Municipality Name: Not reported

Map ID  
Direction  
Distance  
Elevation

MAP FINDINGS

Site

Database(s)

EDR ID Number  
EPA ID Number

**287 WEST PASSAIC AVENUE (Continued)**

**S120685113**

Local Municipality Title:	Not reported
Local Municipality Telephone:	Not reported
Local Municipality Date:	Not reported
Local Municipality Time:	Not reported
Incident Description:	Not reported
Incident Name:	Not reported
Incident Referred To:	Not reported
Incident Region:	Not reported
Incident Telephone:	Not reported
Incident Date:	Not reported
Incident time:	Not reported
Incident ITM:	Not reported
Comments:	Not reported
Date A310 Letter Printed:	Not reported
Date Local Authority Was Notified:	Not reported
Date Updated:	Not reported
Date Report Faxed to Local Authority:	Not reported
Local Authority Notification Date:	Not reported
Rep Receive Date:	02/21/2017
Reporter Type:	Other
Reporter Name:	REDACTED
Reporter Title:	REDACTED
Reporter Org:	REDACTED
Reporter Address:	Not reported
Reporter City,St,Zip:	Not reported
Reporter County:	Not reported
Incident Status:	Terminated
Incident Category Source:	Other
Incident Source Name:	JOANNE AND ROBERT CARNEY
Incident Source Address:	287 WEST PASSAIC AVE
Incident Source Address 2:	Not reported
Incident Source City,St,Zip:	Rutherford Boro, NJ 07070
Incident Source County:	Bergen
DEP Requested:	No
Confidential:	Not reported
Notify Type:	Not reported
Road Closed:	Not reported
Direction:	Not reported
Responsible Party:	Not reported
Responsible Party Name:	Not reported
Responsible Party Contact:	Not reported
Responsible Party Title:	Not reported
Responsible Party Phone:	Not reported
Responsible Party Street:	Not reported
Responsible Party County:	Not reported
Responsible Party City,St,Zip:	Not reported
Memo. Of Understanding:	Not reported
Drill/trng Exercise:	Not reported
Hazardous:	Not reported

Map ID  
Direction  
Distance  
Elevation

MAP FINDINGS

Site

Database(s)

EPA ID Number  
EPA ID Number

BA344  
NE  
1/2-1  
0.873 mi.  
4611 ft.

326 HACKENSACK STREE  
326 HACKENSACK ST  
CARLSTADT BORO, NJ  
Site 1 of 2 in cluster BA

NJ SHWS S109299988  
N/A

Relative:  
Higher  
Actual:  
95 ft.

SHWS:  
Name: 326 HACKENSACK STREE  
Address: 326 HACKENSACK ST  
City,State,Zip: CARLSTADT BORO, NJ  
Site ID: 219611  
Status: Pending  
Home Owner: Yes  
PI Number: 286648

Detail As Of April 2012:  
X Coord Site: 604913  
X Coord PI: Not reported  
Y Coord Site: 729881  
Y Coord PI: Not reported

345  
SSE  
1/2-1  
0.875 mi.  
4620 ft.

PROGRESSIVE INSURANCE  
290 VETERANS BLVD  
RUTHERFORD, NJ 07070

NJ SHWS 1007039277  
NJ HIST HWS N/A  
NJ UST  
FINDS  
ECHO

Relative:  
Lower  
Actual:  
6 ft.

SHWS:  
Name: RUTHERFORD TARRAGON DEVELOPMENT 1  
Address: 290 VETERANS BLVD  
City,State,Zip: RUTHERFORD BORO, NJ  
Site ID: 59147  
Status: Closed  
Home Owner: No  
PI Number: 90133

Detail As Of April 2012:  
X Coord Site: Not reported  
X Coord PI: Not reported  
Y Coord Site: Not reported  
Y Coord PI: Not reported

HIST SHWS:  
Case Status: Active  
Status Date: 11/23/2005  
Case ID: 90133  
Contact: Bureau of Field Operations - Northern  
Sub Section Label: A: Sites with On-Site Sources of Contamination  
Site Municipality: 0256  
Remedial Level Code: C3  
Classification exception area dt: None  
Classification exception area dt: Not reported  
Deed Notice Status: None  
Deed Notice Date: Not reported  
Engineering Control Status: None  
Engineering Control Date: Not reported  
National Priorities List Status: Not reported  
National Priorities List Date: Not reported  
X Coordinate: 602923  
Y Coordinate: 722137

Map ID  
Direction  
Distance  
Elevation

MAP FINDINGS

Site

Database(s)

EDR ID Number  
EPA ID Number

**PROGRESSIVE INSURANCE (Continued)**

1007039277

Coordinate System: NJ State Plane (NAD83) - USFEET

UST:  
Facility ID: 90133

Contact:  
Owner Name: LEONARD VORCHEIMER  
Organization: SOVOR ASSOCIATES  
Contact Type(UST Reg): Facility Operator  
Contact Address (UST Reg): 42 LOUIS DR  
Contact Address 2 (UST Reg): Not reported  
Contact City,St,Zip (UST Reg): Montville, NJ 07045

Owner Name: LEONARD VORCHEIMER  
Organization: SOVOR ASSOCIATES  
Contact Type(UST Reg): Tank Owner  
Contact Address (UST Reg): 42 LOUIS DR  
Contact Address 2 (UST Reg): Not reported  
Contact City,St,Zip (UST Reg): Montville, NJ 07045

Tanks:  
Tank Id: TANK-2  
Tank Number: 0001  
**Tank Status: Removed**  
Tank Status Date: 12/06/2000  
Install Date: 01/01/1944  
Tank Contents: Unleaded Gasoline  
Tank Size: 3000  
Tank Compliance: No  
Overfill: Not reported  
Compliance Monitoring?: No  
Overfill Protection: Not reported  
Spill Containment: Not reported  
Tank Wellhead Protection: Not reported  
Tank/Pipe Construction Type: Pipe Other  
Tank/Pipe Construction Type: Tank Other  
Tank/Pipe Monitor: Pipe None  
Tank/Pipe Monitor: Tank None

FINDS:  
Registry ID: 110064480495

Click Here:

Environmental Interest/Information System:

NJ-NJEMS (New Jersey - New Jersey Environmental Management System).  
The Department of Environmental Protection (NJDEP) manages large databases of environmental information in this integrated system.  
US National Pollutant Discharge Elimination System (NPDES) module of the Compliance Information System (ICIS) tracks surface water permits issued under the Clean Water Act. Under NPDES, all facilities that discharge pollutants from any point source into waters of the United States are required to obtain a permit. The permit will likely contain limits on what can be discharged, impose monitoring and reporting requirements, and include other provisions to ensure that the

Map ID  
Direction  
Distance  
Elevation

MAP FINDINGS

Site

Database(s)

EDR ID Number  
EPA ID Number

**PROGRESSIVE INSURANCE (Continued)**

**1007039277**

discharge does not adversely affect water quality.  
Registry ID: 110030549048

Click Here:

Environmental Interest/Information System:

NJ-NJEMS (New Jersey - New Jersey Environmental Management System).  
The Department of Environmental Protection (NJDEP) manages large  
databases of environmental information in this integrated system.

[Click this hyperlink](#) while viewing on your computer to access  
additional FINDS: detail in the EDR Site Report.

ECHO:

Envid: 1007039277  
Registry ID: 110064480495  
DFR URL: <http://echo.epa.gov/detailed-facility-report?fid=110064480495>  
Name: PROGRESSIVE INSURANCE  
Address: 290 VETERANS BLVD  
City,State,Zip: RUTHERFORD, NJ 07070

**BB346** 245 WOODWARD AVENUE  
**WNW** 245 WOODWARD AVE  
**1/2-1** RUTHERFORD BORO, NJ 07070  
**0.878 mi.**  
**4634 ft.** Site 1 of 2 in cluster BB

**NJ SHWS** S106212702  
**NJ HIST HWS** N/A  
**NJ VCP**  
**NJ NJEMS**  
**NJ Release**

**Relative:**  
**Lower**  
**Actual:**  
**17 ft.**

SHWS:  
Name: 245 WOODWARD AVENUE  
Address: 245 WOODWARD AVE  
City,State,Zip: RUTHERFORD BORO, NJ  
Site ID: 145594  
Status: Closed  
Home Owner: Yes  
PI Number: 192640

Detail As Of April 2012:

X Coord Site: Not reported  
X Coord PI: Not reported  
Y Coord Site: Not reported  
Y Coord PI: Not reported

HIST SHWS:

**Case Status:** Active  
Status Date: 4/3/2003  
Case ID: 192640  
Contact: Bureau of Field Operations - Northern  
Sub Section Label: A: Sites with On-Site Sources of Contamination  
Site Municipality: 0256  
Remedial Level Code: C1  
Classification exception area dt: None  
Classification exception area dt: Not reported  
Deed Notice Status: None  
Deed Notice Date: Not reported  
Engineering Control Status: None  
Engineering Control Date: Not reported  
National Priorities List Status: Not reported  
National Priorities List Date: Not reported  
X Coordinate: 597700



Map ID  
Direction  
Distance  
Elevation

MAP FINDINGS

Site

Database(s)

EDR ID Number  
EPA ID Number

**245 WOODWARD AVENUE (Continued)**

**S106212702**

Y Coordinate: 727500  
Coordinate System: NJ State Plane (NAD83) - USFEET

VCP:

Incident Number: 03-04-03-1225-05  
MOA Execution Date: 09/17/2003  
Type Of Vcp File: HISTORICAL  
Pi Number: Not reported  
Case Type(Case Type): Not reported  
Case Contact: Department Not reported  
Case Contact Name: Not reported  
Case Contact: Organization Not reported  
Case Contact: Address: Line1 Not reported  
Case Contact: Address: Line2 Not reported  
Case Contact: Address: Line3 Not reported  
Case Contact City,St,Zip: Not reported

NJEMS:

Name: 245 WOODWARD AVENUE  
Address: 245 WOODWARD AVE  
City,State,Zip: RUTHERFORD, NJ 07070  
Site Id: 145594  
Municipality: RUTHERFORD BORO  
Municipality Name From Spatial Overlay: RUTHERFORD BORO  
GNIS Civil Code For Municipality: 885383  
Municipal Code (NJ-1040): 0256  
X Coord: 597385  
Y Coord: 727609  
Coord System: NJ STATE PLANE (NAD83) - USFEET  
Coord Type: GIS Parcel Centroid  
Coord Orign: DEP-GIS  
State Standard Numeric Code From Spatial Overlay: 0256  
Unique Feature Number For Municipality From Spatial Overlay: 3400365280  
Eleven Digit Hydrologic Unit Code From Spatial Overlay: 02030103150  
Fourteen Digit Hydrologic Unit Code From Spatial Overlay: 02030103150030  
Watershed Management Area Number From Spatial Overlay: 04  
Watershed Management Area Name From Spatial Overlay: Lower Passaic and Saddle  
Water Region Code From Spatial Overlay: 1  
Water Region Name From Spatial Overlay: Northeast  
Sub Watershed Name From Overlay: Passaic R Lwr (Second R to Saddle R)  
Watershed Name From Spatial Overlay: Passaic River Lower (Nwk Bay to Saddle)

NJ Release:

Name: Not reported  
Address: 245 WOODWARD AVE  
City,State,Zip: RUTHERFORD BORO, NJ 07070  
Facility Type: Residential  
Facility Phone: Not reported  
Incident Date: 04/03/2003  
Incident Time: Not reported  
Trenton Dispatch Log Number: 52271  
Case Number: 03-04-03-1225-05  
Date Received: 04/03/2003  
Nature of Incident: Not reported  
Operator: Not reported  
Incident Type: Underground Storage Tank

Map ID  
Direction  
Distance  
Elevation

MAP FINDINGS

Site

Database(s)

EDR ID Number  
EPA ID Number

245 WOODWARD AVENUE (Continued)

S106212702

Incident Location:	RESID
Location:	Not reported
Other Location:	Not reported
Contact Name:	Not reported
Caller Name:	Not reported
Caller Title:	Not reported
Caller Address:	Not reported
Caller City,St,Zip:	Not reported
Caller Telephone:	Not reported
Substance(s):	Not reported
Substance Type:	Not reported
Substance Identity:	Not reported
CAS Number:	Not reported
A310 Letter:	Not reported
TCPA Chemical:	Not reported
Hazrds Material:	Not reported
COMU:	Not reported
Ref. Code:	Not reported
Amt Released:	Not reported
Contained:	Not reported
Release Type:	Not reported
Release VE:	Not reported
Injuries:	No
Public Exposure:	No
Facility Evacuation:	No
Police at Scene:	No
Firemen at Scene:	No
Contamination of:	Not reported
Receiving Water:	Not reported
Status at Spill:	Not reported
NJ Spill Date:	Not reported
NJ Spill Time:	Not reported
NJ Spill Name:	Not reported
NJ Spill Title:	Not reported
NJ Spill Phone:	Not reported
Other Date:	Not reported
Other Time:	Not reported
Other Name:	Not reported
Other Title:	Not reported
Other Telephone:	Not reported
Public Evacuation:	No
Assistance Requested:	Not reported
Wind Direction/Speed:	Not reported
Local Municipality Notified:	Not reported
Local Municipality Name:	Not reported
Local Municipality Title:	Not reported
Local Municipality Telephone:	Not reported
Local Municipality Date:	Not reported
Local Municipality Time:	Not reported
Incident Description:	Not reported
Incident Name:	Not reported
Incident Referred To:	Not reported
Incident Region:	Not reported
Incident Telephone:	Not reported
Incident Date:	Not reported
Incident time:	Not reported
Incident ITM:	Not reported

Map ID  
 Direction  
 Distance  
 Elevation

MAP FINDINGS

Site

Database(s)

EDR ID Number  
 EPA ID Number

**245 WOODWARD AVENUE (Continued)**

**S106212702**

Comments: Not reported  
 Date A310 Letter Printed: Not reported  
 Date Local Authority Was Notified: Not reported  
 Date Updated: Not reported  
 Date Report Faxed to Local Authority: Not reported  
 Local Authority Notification Date: Not reported  
 Rep Receive Date: 04/03/2003  
 Reporter Type: Other  
 Reporter Name: REDACTED  
 Reporter Title: REDACTED  
 Reporter Org: REDACTED  
 Reporter Address: Not reported  
 Reporter City,St,Zip: Not reported  
 Reporter County: Not reported  
 Incident Status: Terminated  
 Incident Category Source: Other  
 Incident Source Name: TERENCE EGAN  
 Incident Source Address: 245 WOODWARD AVE  
 Incident Source Address 2: Not reported  
 Incident Source City,St,Zip: Rutherford Boro, NJ 07070  
 Incident Source County: Bergen  
 DEP Requested: No  
 Confidential: Not reported  
 Notify Type: Not reported  
 Road Closed: No  
 Direction: Not reported  
 Responsible Party: Not reported  
 Responsible Party Name: Not reported  
 Responsible Party Contact: Not reported  
 Responsible Party Title: Not reported  
 Responsible Party Phone: Not reported  
 Responsible Party Street: Not reported  
 Responsible Party County: Not reported  
 Responsible Party City,St,Zip: Not reported  
 Memo. Of Understanding: Not reported  
 Drill/trng Exercise: Not reported  
 Hazardous: Not reported

**347**  
**West**  
**1/2-1**  
**0.878 mi.**  
**4636 ft.**

**420 CARMITA AVENUE**  
**420 CARMITA AVE**  
**RUTHERFORD BORO, NJ 07070**

**NJ SHWS S108656799**  
**NJ VCP N/A**  
**NJ NJEMS**

**Relative:**  
**Lower**  
**Actual:**  
**12 ft.**

SHWS:  
 Name: 420 CARMITA AVENUE  
 Address: 420 CARMITA AVE  
 City,State,Zip: RUTHERFORD BORO, NJ  
 Site ID: 230315  
 Status: Closed  
 Home Owner: Yes  
 PI Number: 301383

Detail As Of April 2012:  
 X Coord Site: Not reported  
 X Coord PI: Not reported  
 Y Coord Site: Not reported  
 Y Coord PI: Not reported

Map ID  
 Direction  
 Distance  
 Elevation

MAP FINDINGS

Site

Database(s)

EDR ID Number  
 EPA ID Number

**420 CARMITA AVENUE (Continued)**

**S108656799**

VCP:

Incident Number: 06-11-02-1140-26  
 MOA Execution Date: 06/01/2007  
 Type Of Vcp File: CURRENT  
 Pi Number: 301383  
 Case Type(Case Type): MOA  
 Case Contact: Department Not reported  
 Case Contact Name: DOROTHY WOLFARTH  
 Case Contact: Organization Not reported  
 Case Contact: Address: Line1 420 CARMITA AVE  
 Case Contact: Address: Line2 Not reported  
 Case Contact: Address: Line3 Not reported  
 Case Contact City,St,Zip: Rutherford, NJ 07070

NJEMS:

Name: 420 CARMITA AVENUE  
 Address: 420 CARMITA AVE  
 City,State,Zip: RUTHERFORD BORO, NJ 07070  
 Site Id: 230315  
 Municipality: RUTHERFORD BORO  
 Municipality Name From Spatial Overlay: RUTHERFORD BORO  
 GNIS Civil Code For Municipality: 885383  
 Municipal Code (NJ-1040): 0256  
 X Coord: 597258  
 Y Coord: 726663  
 Coord System: NJ STATE PLANE (NAD83) - USFEET  
 Coord Type: GIS Parcel Centroid  
 Coord Orign: DEP-GIS  
 State Standard Numeric Code From Spatial Overlay: 0256  
 Unique Feature Number For Municipality From Spatial Overlay: 3400365280  
 Eleven Digit Hydrologic Unit Code From Spatial Overlay: 02030103150  
 Fourteen Digit Hydrologic Unit Code From Spatial Overlay: 02030103150030  
 Watershed Management Area Number From Spatial Overlay: 04  
 Watershed Management Area Name From Spatial Overlay: Lower Passaic and Saddle  
 Water Region Code From Spatial Overlay: 1  
 Water Region Name From Spatial Overlay: Northeast  
 Sub Watershed Name From Overlay: Passaic R Lwr (Second R to Saddle R)  
 Watershed Name From Spatial Overlay: Passaic River Lower (Nwk Bay to Saddle)

**348**  
**SSW**  
**1/2-1**  
**0.883 mi.**  
**4664 ft.**

**61 BARROWS AVENUE**  
**61 BARROWS AVE**  
**RUTHERFORD, NJ 07070**

**NJ SHWS S112401966**  
**NJ NJEMS N/A**  
**NJ Release**

**Relative:**  
**Higher**  
**Actual:**  
**92 ft.**

SHWS:  
 Name: 61 BARROWS AVENUE  
 Address: 61 BARROWS AVE  
 City,State,Zip: RUTHERFORD BORO, NJ  
 Site ID: 474525  
 Status: Closed  
 Home Owner: Yes  
 PI Number: 598523

Detail As Of April 2012:  
 X Coord Site: Not reported  
 X Coord PI: Not reported

Map ID  
Direction  
Distance  
Elevation

MAP FINDINGS

Site

Database(s)

EDR ID Number  
EPA ID Number

**61 BARROWS AVENUE (Continued)**

**S112401966**

Y Coord Site: Not reported  
Y Coord PI: Not reported

**NJEMS:**

Name: 61 BARROWS AVENUE  
Address: 61 BARROWS AVE  
City,State,Zip: RUTHERFORD, NJ 07070  
Site Id: 474525  
Municipality: RUTHERFORD BORO  
Municipality Name From Spatial Overlay: RUTHERFORD BORO  
GNIS Civil Code For Municipality: 885383  
Municipal Code (NJ-1040): 0256  
X Coord: 600094  
Y Coord: 722117  
Coord System: NJ STATE PLANE (NAD83) - USFEET  
Coord Type: Exact Address Match  
Coord Origin: DEP-GIS  
State Standard Numeric Code From Spatial Overlay: 0256  
Unique Feature Number For Municipality From Spatial Overlay: 3400365280  
Eleven Digit Hydrologic Unit Code From Spatial Overlay: 02030103180  
Fourteen Digit Hydrologic Unit Code From Spatial Overlay: 02030103180070  
Watershed Management Area Number From Spatial Overlay: 05  
Watershed Management Area Name From Spatial Overlay: Hackensack, Hudson, and Pascack  
Water Region Code From Spatial Overlay: 1  
Water Region Name From Spatial Overlay: Northeast  
Sub Watershed Name From Overlay: Berrys Creek (below Paterson Ave)  
Watershed Name From Spatial Overlay: Hackensack R (below/incl Hirshfeld Bk)

**NJ Release:**

Name: Not reported  
Address: 61 BARROWS AVE  
City,State,Zip: RUTHERFORD BORO, NJ 07070  
Facility Type: Residential  
Facility Phone: Not reported  
Incident Date: 10/02/2012  
Incident Time: Not reported  
Trenton Dispatch Log Number: 441617  
Case Number: 12-10-02-1345-08  
Date Received: 10/02/2012  
Nature of Incident: Not reported  
Operator: Not reported  
Incident Type: Underground Storage Tank  
Incident Location: RESID  
Location: Not reported  
Other Location: Not reported  
Contact Name: Not reported  
Caller Name: Not reported  
Caller Title: Not reported  
Caller Address: Not reported  
Caller City,St,Zip: Not reported  
Caller Telephone: Not reported  
Substance(s): Not reported  
Substance Type: Not reported  
Substance Identity: Not reported  
CAS Number: Not reported  
A310 Letter: Not reported

Map ID  
Direction  
Distance  
Elevation

MAP FINDINGS

Site

Database(s)

EDR ID Number  
EPA ID Number

61 BARROWS AVENUE (Continued)

S112401966

TCPA Chemical:	Not reported
Hazrds Material:	Not reported
COMU:	Not reported
Ref. Code:	Not reported
Amt Released:	Not reported
Contained:	Not reported
Release Type:	Not reported
Release VE:	Not reported
Injuries:	No
Public Exposure:	No
Facility Evacuation:	No
Police at Scene:	No
Firemen at Scene:	No
Contamination of:	Not reported
Receiving Water:	Not reported
Status at Spill:	Not reported
NJ Spill Date:	Not reported
NJ Spill Time:	Not reported
NJ Spill Name:	Not reported
NJ Spill Title:	Not reported
NJ Spill Phone:	Not reported
Other Date:	Not reported
Other Time:	Not reported
Other Name:	Not reported
Other Title:	Not reported
Other Telephone:	Not reported
Public Evacuation:	No
Assistance Requested:	Not reported
Wind Direction/Speed:	Not reported
Local Municipality Notified:	Not reported
Local Municipality Name:	Not reported
Local Municipality Title:	Not reported
Local Municipality Telephone:	Not reported
Local Municipality Date:	Not reported
Local Municipality Time:	Not reported
Incident Description:	Not reported
Incident Name:	Not reported
Incident Referred To:	Not reported
Incident Region:	Not reported
Incident Telephone:	Not reported
Incident Date:	Not reported
Incident time:	Not reported
Incident ITM:	Not reported
Comments:	Not reported
Date A310 Letter Printed:	Not reported
Date Local Authority Was Notified:	Not reported
Date Updated:	Not reported
Date Report Faxed to Local Authority:	Not reported
Local Authority Notification Date:	Not reported
Rep Receive Date:	10/02/2012
Reporter Type:	Other
Reporter Name:	REDACTED
Reporter Title:	REDACTED
Reporter Org:	REDACTED
Reporter Address:	Not reported
Reporter City,St,Zip:	Not reported
Reporter County:	Not reported

Map ID  
Direction  
Distance  
Elevation

MAP FINDINGS

Site

Database(s)

EDR ID Number  
EPA ID Number

**61 BARROWS AVENUE (Continued)**

**S112401966**

Incident Status: Terminated  
Incident Category Source: Other  
Incident Source Name: JACQUELINE PAGANO  
Incident Source Address: 61 BARROWS AVE  
Incident Source Address 2: Not reported  
Incident Source City,St,Zip: Rutherford Boro, NJ 07070  
Incident Source County: Bergen  
DEP Requested: No  
Confidential: Not reported  
Notify Type: Not reported  
Road Closed: Not reported  
Direction: Not reported  
Responsible Party: Not reported  
Responsible Party Name: Not reported  
Responsible Party Contact: Not reported  
Responsible Party Title: Not reported  
Responsible Party Phone: Not reported  
Responsible Party Street: Not reported  
Responsible Party County: Not reported  
Responsible Party City,St,Zip: Not reported  
Memo. Of Understanding: Not reported  
Drill/trng Exercise: Not reported  
Hazardous: Not reported

**349  
WNW  
1/2-1  
0.884 mi.  
4665 ft.**

**349 RIVERSIDE AVENUE  
349 RIVERSIDE AVE  
RUTHERFORD BORO, NJ**

**NJ SHWS S117235986  
N/A**

**Relative:  
Lower  
Actual:  
17 ft.**

SHWS:  
Name: 349 RIVERSIDE AVENUE  
Address: 349 RIVERSIDE AVE  
City,State,Zip: RUTHERFORD BORO, NJ  
Site ID: 518567  
Status: Closed  
Home Owner: Yes  
PI Number: 651421

Detail As Of April 2012:  
X Coord Site: Not reported  
X Coord PI: Not reported  
Y Coord Site: Not reported  
Y Coord PI: Not reported

**BB350  
WNW  
1/2-1  
0.887 mi.  
4682 ft.**

**249 WOODWARD AVENUE  
249 WOODWARD AVE  
RUTHERFORD BORO, NJ 07070  
Site 2 of 2 in cluster BB**

**NJ SHWS S106222759  
NJ HIST HWS N/A  
NJ VCP  
NJ NJEMS**

**Relative:  
Lower  
Actual:  
14 ft.**

SHWS:  
Name: 249 WOODWARD AVENUE  
Address: 249 WOODWARD AVE  
City,State,Zip: RUTHERFORD BORO, NJ  
Site ID: 158227  
Status: Closed

Map ID  
Direction  
Distance  
Elevation

MAP FINDINGS

Site

Database(s)

EDR ID Number  
EPA ID Number

**249 WOODWARD AVENUE (Continued)**

**S106222759**

Home Owner: Yes  
PI Number: 208234

Detail As Of April 2012:

X Coord Site: Not reported  
X Coord PI: Not reported  
Y Coord Site: Not reported  
Y Coord PI: Not reported

HIST SHWS:

**Case Status: Active**  
Status Date: 9/17/2003  
Case ID: 208234  
Contact: Bureau of Field Operations - Northern  
Sub Section Label: A: Sites with On-Site Sources of Contamination  
Site Municipality: 0256  
Remedial Level Code: C2  
Classification exception area dt: None  
Classification exception area dt: Not reported  
Deed Notice Status: None  
Deed Notice Date: Not reported  
Engineering Control Status: None  
Engineering Control Date: Not reported  
National Priorities List Status: Not reported  
National Priorities List Date: Not reported  
X Coordinate: 597671  
Y Coordinate: 727522  
Coordinate System: NJ State Plane (NAD83) - USFEET

VCP:

Incident Number: 03-08-28-1523-40  
MOA Execution Date: 09/17/2003  
Type Of Vcp File: HISTORICAL  
PI Number: Not reported  
Case Type(Case Type): Not reported  
Case Contact: Department Not reported  
Case Contact Name: Not reported  
Case Contact: Organization Not reported  
Case Contact: Address: Line1 Not reported  
Case Contact: Address: Line2 Not reported  
Case Contact: Address: Line3 Not reported  
Case Contact City,St,Zip: Not reported

NJEMS:

Name: 249 WOODWARD AVENUE  
Address: 249 WOODWARD AVE  
City,State,Zip: RUTHERFORD, NJ 07070  
Site Id: 158227  
Municipality: RUTHERFORD BORO  
Municipality Name From Spatial Overlay: RUTHERFORD BORO  
GNIS Civil Code For Municipality: 885383  
Municipal Code (NJ-1040): 0256  
X Coord: 597345  
Y Coord: 727639  
Coord System: NJ STATE PLANE (NAD83) - USFEET  
Coord Type: GIS Parcel Centroid



Map ID  
Direction  
Distance  
Elevation

MAP FINDINGS

Site

Database(s)

EDR ID Number  
EPA ID Number

**249 WOODWARD AVENUE (Continued)**

**S106222759**

Coord Orign: DEP-GIS  
State Standard Numeric Code From Spatial Overlay: 0256  
Unique Feature Number For Municipality From Spatial Overlay: 3400365280  
Eleven Digit Hydrologic Unit Code From Spatial Overlay): 02030103150  
Fourteen Digit Hydrologic Unit Code From Spatial Overlay: 02030103150030  
Watershed Management Area Number From Spatial Overlay: 04  
Watershed Management Area Name From Spatial Overlay: Lower Passaic and Saddle  
Water Region Code From Spatial Overlay: 1  
Water Region Name From Spatial Overlay: Northeast  
Sub Watershed Name From Overlay: Passaic R Lwr (Second R to Saddle R)  
Watershed Name From Spatial Overlay: Passaic River Lower (Nwk Bay to Saddle)

**BC351  
NW  
1/2-1  
0.890 mi.  
4697 ft.**

**COLLINS AMOCO  
338 UNION AVE  
RUTHERFORD BORO, NJ 07073**

**NJ SHWS U003367269  
NJ UST N/A**

**Site 1 of 2 in cluster BC**

**Relative:  
Higher**

SHWS:  
Name: COLLINS AMOCO  
Address: 338 UNION AVE  
City,State,Zip: RUTHERFORD BORO, NJ  
Site ID: 57021  
Status: Closed  
Home Owner: No  
PI Number: 032367

**Actual:  
62 ft.**

Detail As Of April 2012:

X Coord Site: Not reported  
X Coord PI: Not reported  
Y Coord Site: Not reported  
Y Coord PI: Not reported

UST:

Facility ID: 032367

Contact:

Owner Name: Not Identified Not Identified  
Organization: BERGEN PROPERTIES  
Contact Type(UST Reg): Facility Operator  
Contact Address (UST Reg): 118 JACKSON AVE  
Contact Address 2 (UST Reg): Not reported  
Conact City,St,Zip (UST Reg): Rutherford, NJ 07070

Owner Name: C TOKARSKI  
Organization: COLLINS AMOCO  
Contact Type(UST Reg): Tank Owner  
Contact Address (UST Reg): 338 UNION AVE  
Contact Address 2 (UST Reg): Not reported  
Conact City,St,Zip (UST Reg): Rutherford, NJ 07070

Tanks:

Tank Id: TANK-1  
Tank Number: C1  
**Tank Status: Removed**  
Tank Status Date: 03/07/1990

Map ID  
Direction  
Distance  
Elevation

MAP FINDINGS

Site

Database(s)

EDR ID Number  
EPA ID Number

**COLLINS AMOCO (Continued)**

**U003367269**

Install Date: 01/01/1944  
Tank Contents: Leaded Gasoline  
Tank Size: 4000  
Tank Compliance: No  
Overfill: No  
Compliance Monitoring?: No  
Overfill Protection: No  
Spill Containment: No  
Tank Wellhead Protection: Not reported  
Tank/Pipe Construction Type: Tank Bare steel  
Tank/Pipe Construction Type: Pipe Bare steel  
Tank/Pipe Monitor: Pipe None  
Tank/Pipe Monitor: Tank Inventory Control

Tank Id: TANK-2  
Tank Number: C2  
**Tank Status: Removed**  
Tank Status Date: 03/07/1990  
Install Date: 01/01/1944  
Tank Contents: Leaded Gasoline  
Tank Size: 6000  
Tank Compliance: No  
Overfill: No  
Compliance Monitoring?: No  
Overfill Protection: No  
Spill Containment: No  
Tank Wellhead Protection: Not reported  
Tank/Pipe Construction Type: Tank Bare steel  
Tank/Pipe Construction Type: Pipe Bare steel  
Tank/Pipe Monitor: Pipe None  
Tank/Pipe Monitor: Tank Inventory Control

Tank Id: TANK-3  
Tank Number: C3  
**Tank Status: Removed**  
Tank Status Date: 03/07/1990  
Install Date: 01/01/1944  
Tank Contents: Unleaded Gasoline  
Tank Size: 6000  
Tank Compliance: No  
Overfill: No  
Compliance Monitoring?: No  
Overfill Protection: No  
Spill Containment: No  
Tank Wellhead Protection: Not reported  
Tank/Pipe Construction Type: Pipe Bare steel  
Tank/Pipe Construction Type: Tank Bare steel  
Tank/Pipe Monitor: Pipe None  
Tank/Pipe Monitor: Tank Inventory Control

Tank Id: TANK-4  
Tank Number: C4  
**Tank Status: Removed**  
Tank Status Date: 03/07/1990

Map ID  
 Direction  
 Distance  
 Elevation

MAP FINDINGS

Site

Database(s)

EDR ID Number  
 EPA ID Number

**COLLINS AMOCO (Continued)**

**U003367269**

Install Date: 01/01/1944  
 Tank Contents: Waste Oil  
 Tank Size: 550  
 Tank Compliance: No  
 Overfill: No  
 Compliance Monitoring?: Yes  
 Overfill Protection: No  
 Spill Containment: No  
 Tank Wellhead Protection: Not reported  
 Tank/Pipe Construction Type: Pipe Bare steel  
 Tank/Pipe Construction Type: Tank Bare steel  
 Tank/Pipe Monitor: Pipe None  
 Tank/Pipe Monitor: Tank Inventory Control

**BA352**  
**NE**  
 1/2-1  
 0.892 mi.  
 4708 ft.

**329 HACKENSACK STEET**  
**329 HACKENSACK ST**  
**CARLSTADT BOROUGH, NJ**

**NJ HWS RE-EVAL**

**S108027602**  
 N/A

**Site 2 of 2 in cluster BA**

**Relative:**  
**Higher**  
**Actual:**  
**91 ft.**

HWS RE-EVAL:  
 Facility Status: Below Current Cleanup Standard. No Action Required.  
**PI Number: G000021769**  
 Category: Homeowner

**353**  
**WSW**  
 1/2-1  
 0.893 mi.  
 4713 ft.

**55 WEST GOUVERNEUR AVENUE**  
**55 W GOUVERNEUR AVE**  
**RUTHERFORD, NJ 07070**

**NJ SHWS**  
**NJ NJEMS**  
**NJ Release**

**S123400755**  
 N/A

**Relative:**  
**Lower**  
**Actual:**  
**43 ft.**

SHWS:  
 Name: 55 WEST GOUVERNEUR AVENUE  
 Address: 55 W GOUVERNEUR AVE  
 City,State,Zip: RUTHERFORD BORO, NJ  
 Site ID: 629769  
 Status: Closed  
 Home Owner: Yes  
 PI Number: 804583

Detail As Of April 2012:  
 X Coord Site: Not reported  
 X Coord PI: Not reported  
 Y Coord Site: Not reported  
 Y Coord PI: Not reported

NJEMS:  
 Name: 55 WEST GOUVERNEUR AVENUE  
 Address: 55 W GOUVERNEUR AVE  
 City,State,Zip: RUTHERFORD, NJ 07070  
 Site Id: 629769  
 Municipality: RUTHERFORD BORO  
 Municipality Name From Spatial Overlay: RUTHERFORD BORO  
 GNIS Civil Code For Municipality: 885383  
 Municipal Code (NJ-1040): 0256  
 X Coord: 597429.66812499601

Map ID  
Direction  
Distance  
Elevation

MAP FINDINGS

Site

Database(s)

EDR ID Number  
EPA ID Number

**55 WEST GOUVERNEUR AVENUE (Continued)**

**S123400755**

Y Coord:	724995.15249999601
Coord System:	NJ STATE PLANE (NAD83) - USFEET
Coord Type:	Exact Address Match
Coord Orign:	DEP-SRP-GIS
State Standard Numeric Code From Spatial Overlay:	0256
Unique Feature Number For Municipality From Spatial Overlay:	3400365280
Eleven Digit Hydrologic Unit Code From Spatial Overlay):	02030103150
Fourteen Digit Hydrologic Unit Code From Spatial Overlay:	02030103150030
Watershed Management Area Number From Spatial Overlay:	04
Watershed Management Area Name From Spatial Overlay:	Lower Passaic and Saddle
Water Region Code From Spatial Overlay:	1
Water Region Name From Spatial Overlay:	Northeast
Sub Watershed Name From Overlay:	Passaic R Lwr (Second R to Saddle R)
Watershed Name From Spatial Overlay:	Passaic River Lower (Nwk Bay to Saddle)

**NJ Release:**

Name:	Not reported
Address:	55 WEST GOUVERNEUR AVE
City,State,Zip:	RUTHERFORD BORO, NJ 07070
Facility Type:	Residential
Facility Phone:	Not reported
Incident Date:	10/05/2018
Incident Time:	Not reported
Trenton Dispatch Log Number:	692380
Case Number:	18-10-05-1051-58
Date Received:	10/05/2018
Nature of Incident:	Not reported
Operator:	Not reported
Incident Type:	Underground Storage Tank
Incident Location:	RESIDENCE
Location:	Not reported
Other Location:	Not reported
Contact Name:	KATHLEEN J. BARBIERI
Caller Name:	Not reported
Caller Title:	Not reported
Caller Address:	Not reported
Caller City,St,Zip:	Not reported
Caller Telephone:	Not reported
Substance(s):	Not reported
Substance Type:	Not reported
Substance Identity:	Not reported
CAS Number:	Not reported
A310 Letter:	Not reported
TCPA Chemical:	Not reported
Hazrds Material:	Not reported
COMU:	Not reported
Ref. Code:	Not reported
Amt Released:	Not reported
Contained:	Not reported
Release Type:	Not reported
Release VE:	Not reported
Injuries:	No
Public Exposure:	No
Facility Evacuation:	No
Police at Scene:	No
Firemen at Scene:	No
Contamination of:	Not reported

Map ID  
Direction  
Distance  
Elevation

MAP FINDINGS

Site

Database(s)

EDR ID Number  
EPA ID Number

55 WEST GOUVERNEUR AVENUE (Continued)

S123400755

Receiving Water:	Not reported
Status at Spill:	Not reported
NJ Spill Date:	Not reported
NJ Spill Time:	Not reported
NJ Spill Name:	Not reported
NJ Spill Title:	Not reported
NJ Spill Phone:	Not reported
Other Date:	Not reported
Other Time:	Not reported
Other Name:	Not reported
Other Title:	Not reported
Other Telephone:	Not reported
Public Evacuation:	No
Assistance Requested:	Not reported
Wind Direction/Speed:	Not reported
Local Municipality Notified:	Not reported
Local Municipality Name:	Not reported
Local Municipality Title:	Not reported
Local Municipality Telephone:	Not reported
Local Municipality Date:	Not reported
Local Municipality Time:	Not reported
Incident Description:	Not reported
Incident Name:	Not reported
Incident Referred To:	Not reported
Incident Region:	Not reported
Incident Telephone:	Not reported
Incident Date:	Not reported
Incident time:	Not reported
Incident ITM:	Not reported
Comments:	Not reported
Date A310 Letter Printed:	Not reported
Date Local Authority Was Notified:	Not reported
Date Updated:	Not reported
Date Report Faxed to Local Authority:	Not reported
Local Authority Notification Date:	Not reported
Rep Receive Date:	10/05/2018
Reporter Type:	Other
Reporter Name:	REDACTED
Reporter Title:	REDACTED
Reporter Org:	REDACTED
Reporter Address:	Not reported
Reporter City,St,Zip:	Not reported
Reporter County:	Not reported
Incident Status:	Terminated
Incident Category Source:	Other
Incident Source Name:	ESTATE OF HARRY GATTY
Incident Source Address:	7 MILL RACE COURT
Incident Source Address 2:	Not reported
Incident Source City,St,Zip:	Andover Boro, NJ 07821
Incident Source County:	Sussex
DEP Requested:	No
Confidential:	Not reported
Notify Type:	Not reported
Road Closed:	Not reported
Direction:	Not reported
Responsible Party:	Not reported
Responsible Party Name:	Not reported

Map ID  
Direction  
Distance  
Elevation

MAP FINDINGS

Site

Database(s)

EDR ID Number  
EPA ID Number

**55 WEST GOUVERNEUR AVENUE (Continued)**

**S123400755**

Responsible Party Contact: Not reported  
Responsible Party Title: Not reported  
Responsible Party Phone: Not reported  
Responsible Party Street: Not reported  
Responsible Party County: Not reported  
Responsible Party City,St,Zip: Not reported  
Memo. Of Understanding: Not reported  
Drill/trng Exercise: Not reported  
Hazardous: Not reported

**BD354**  
**NNE**  
**1/2-1**  
**0.894 mi.**  
**4719 ft.**

**312 JEFFERSON STREET**  
**312 JEFFERSON ST**  
**CARLSTADT, NJ 07072**  
**Site 1 of 2 in cluster BD**

**NJ SHWS S110515159**  
**NJ NJEMS N/A**  
**NJ Release**

**Relative:**  
**Higher**  
**Actual:**  
**118 ft.**

SHWS:  
Name: 312 JEFFERSON STREET  
Address: 312 JEFFERSON ST  
City,State,Zip: CARLSTADT BORO, NJ  
Site ID: 426546  
Status: Closed  
Home Owner: Yes  
PI Number: 534361

Detail As Of April 2012:  
X Coord Site: Not reported  
X Coord PI: Not reported  
Y Coord Site: Not reported  
Y Coord PI: Not reported

NJEMS:  
Name: 312 JEFFERSON STREET  
Address: 312 JEFFERSON ST  
City,State,Zip: CARLSTADT, NJ 07072  
Site Id: 426546  
Municipality: CARLSTADT BORO  
Municipality Name From Spatial Overlay: CARLSTADT BORO  
GNIS Civil Code For Municipality: 885180  
Municipal Code (NJ-1040): 0205  
X Coord: 603399  
Y Coord: 730924  
Coord System: NJ STATE PLANE (NAD83) - USFEET  
Coord Type: Exact Address Match  
Coord Origin: DEP-GIS  
State Standard Numeric Code From Spatial Overlay: 0205  
Unique Feature Number For Municipality From Spatial Overlay: 3400310480  
Eleven Digit Hydrologic Unit Code From Spatial Overlay: 02030103140  
Fourteen Digit Hydrologic Unit Code From Spatial Overlay: 02030103140070  
Watershed Management Area Number From Spatial Overlay: 04  
Watershed Management Area Name From Spatial Overlay: Lower Passaic and Saddle  
Water Region Code From Spatial Overlay: 1  
Water Region Name From Spatial Overlay: Northeast  
Sub Watershed Name From Overlay: Saddle River (below Lodi gage)  
Watershed Name From Spatial Overlay: Saddle River

NJ Release:

Map ID  
Direction  
Distance  
Elevation

MAP FINDINGS

Site

Database(s)

EDR ID Number  
EPA ID Number

312 JEFFERSON STREET (Continued)

S110515159

Name: Not reported  
Address: 312 JEFFERSON ST.  
City,State,Zip: CARLSTADT BORO, NJ 07072  
Facility Type: Residential  
Facility Phone: Not reported  
Incident Date: 05/06/2010  
Incident Time: Not reported  
Trenton Dispatch Log Number: 349878  
Case Number: 10-05-06-1056-53  
Date Received: 05/06/2010  
Nature of Incident: Not reported  
Operator: Not reported  
Incident Type: Underground Storage Tank  
Incident Location: RESIDENCE  
Location: Not reported  
Other Location: Not reported  
Contact Name: Not reported  
Caller Name: Not reported  
Caller Title: Not reported  
Caller Address: Not reported  
Caller City,St,Zip: Not reported  
Caller Telephone: Not reported  
Substance(s): Not reported  
Substance Type: Not reported  
Substance Identity: Not reported  
CAS Number: Not reported  
A310 Letter: Not reported  
TCPA Chemical: Not reported  
Hazrds Material: Not reported  
COMU: Not reported  
Ref. Code: Not reported  
Amt Released: Not reported  
Contained: Not reported  
Release Type: Not reported  
Release VE: Not reported  
Injuries: No  
Public Exposure: No  
Facility Evacuation: No  
Police at Scene: No  
Firemen at Scene: No  
Contamination of: Not reported  
Receiving Water: Not reported  
Status at Spill: Not reported  
NJ Spill Date: Not reported  
NJ Spill Time: Not reported  
NJ Spill Name: Not reported  
NJ Spill Title: Not reported  
NJ Spill Phone: Not reported  
Other Date: Not reported  
Other Time: Not reported  
Other Name: Not reported  
Other Title: Not reported  
Other Telephone: Not reported  
Public Evacuation: No  
Assistance Requested: Not reported  
Wind Direction/Speed: Not reported  
Local Municipality Notified: Not reported

Map ID  
Direction  
Distance  
Elevation

MAP FINDINGS

Site

Database(s)

EDR ID Number  
EPA ID Number

**312 JEFFERSON STREET (Continued)**

**S110515159**

Local Municipality Name:	Not reported
Local Municipality Title:	Not reported
Local Municipality Telephone:	Not reported
Local Municipality Date:	Not reported
Local Municipality Time:	Not reported
Incident Description:	Not reported
Incident Name:	Not reported
Incident Referred To:	Not reported
Incident Region:	Not reported
Incident Telephone:	Not reported
Incident Date:	Not reported
Incident time:	Not reported
Incident ITM:	Not reported
Comments:	Not reported
Date A310 Letter Printed:	Not reported
Date Local Authority Was Notified:	Not reported
Date Updated:	Not reported
Date Report Faxed to Local Authority:	Not reported
Local Authority Notification Date:	Not reported
Rep Receive Date:	05/06/2010
Reporter Type:	Other
Reporter Name:	REDACTED
Reporter Title:	REDACTED
Reporter Org:	REDACTED
Reporter Address:	Not reported
Reporter City,St,Zip:	Not reported
Reporter County:	Not reported
Incident Status:	Terminated
Incident Category Source:	Other
Incident Source Name:	NICK ACECELLA
Incident Source Address:	312 JEFFERSON ST.
Incident Source Address 2:	Not reported
Incident Source City,St,Zip:	Carlstadt Boro, NJ 07072
Incident Source County:	Bergen
DEP Requested:	No
Confidential:	Not reported
Notify Type:	Not reported
Road Closed:	Not reported
Direction:	Not reported
Responsible Party:	Not reported
Responsible Party Name:	Not reported
Responsible Party Contact:	Not reported
Responsible Party Title:	Not reported
Responsible Party Phone:	Not reported
Responsible Party Street:	Not reported
Responsible Party County:	Not reported
Responsible Party City,St,Zip:	Not reported
Memo. Of Understanding:	Not reported
Drill/trng Exercise:	Not reported
Hazardous:	Not reported



MAP FINDINGS

Map ID  
Direction  
Distance  
Elevation

Site

Database(s)

EDR ID Number  
EPA ID Number

**355**  
**West**  
**1/2-1**  
**0.895 mi.**  
**4724 ft.**

**393 RIVERSIDE AVENUE**  
**393 RIVERSIDE AVE**  
**RUTHERFORD BORO, NJ 07070**

**NJ SHWS** **S111270902**  
**NJ NJEMS** **N/A**

**Relative:**  
**Lower**  
**Actual:**  
**6 ft.**

SHWS:  
Name: 393 RIVERSIDE AVENUE  
Address: 393 RIVERSIDE AVE  
City,State,Zip: RUTHERFORD BORO, NJ  
Site ID: 362656  
Status: Closed  
Home Owner: Yes  
PI Number: 447919

Detail As Of April 2012:  
X Coord Site: Not reported  
X Coord PI: Not reported  
Y Coord Site: Not reported  
Y Coord PI: Not reported

NJEMS:  
Name: 393 RIVERSIDE AVENUE  
Address: 393 RIVERSIDE AVE  
City,State,Zip: RUTHERFORD BORO, NJ 07070  
Site Id: 362656  
Municipality: RUTHERFORD BORO  
Municipality Name From Spatial Overlay: RUTHERFORD BORO  
GNIS Civil Code For Municipality: 885383  
Municipal Code (NJ-1040): 0256  
X Coord: 597271  
Y Coord: 727098  
Coord System: NJ STATE PLANE (NAD83) - USFEET  
Coord Type: GIS Parcel Centroid  
Coord Orign: DEP-GIS  
State Standard Numeric Code From Spatial Overlay: 0256  
Unique Feature Number For Municipality From Spatial Overlay: 3400365280  
Eleven Digit Hydrologic Unit Code From Spatial Overlay: 02030103150  
Fourteen Digit Hydrologic Unit Code From Spatial Overlay: 02030103150030  
Watershed Management Area Number From Spatial Overlay: 04  
Watershed Management Area Name From Spatial Overlay: Lower Passaic and Saddle  
Water Region Code From Spatial Overlay: 1  
Water Region Name From Spatial Overlay: Northeast  
Sub Watershed Name From Overlay: Passaic R Lwr (Second R to Saddle R)  
Watershed Name From Spatial Overlay: Passaic River Lower (Nwk Bay to Saddle)

**356**  
**SSE**  
**1/2-1**  
**0.898 mi.**  
**4741 ft.**

**ARCHITECTURAL WINDOW MANUFACTURING CORP**  
**359 VETERANS BLVD**  
**RUTHERFORD, NJ 07070**

**NJ SHWS** **S110024603**  
**NJ NJEMS** **N/A**  
**NJ Release**  
**NJ Financial Assurance**

**Relative:**  
**Lower**  
**Actual:**  
**5 ft.**

SHWS:  
Name: HOWMEDICA INC  
Address: 359 VETERANS BLVD  
City,State,Zip: RUTHERFORD BORO, NJ  
Site ID: Not reported  
Status: Active  
Home Owner: Not reported  
PI Number: 013905

Map ID  
Direction  
Distance  
Elevation

MAP FINDINGS

Site

Database(s)

EDR ID Number  
EPA ID Number

**ARCHITECTURAL WINDOW MANUFACTURING CORP (Continued)**

**S110024603**

Detail As Of April 2012:

X Coord Site: Not reported  
X Coord PI: Not reported  
Y Coord Site: Not reported  
Y Coord PI: Not reported

Name: HOWMEDICA INC  
Address: 359 VETERANS BLVD  
City,State,Zip: RUTHERFORD BORO, NJ  
Site ID: Not reported  
Status: Active  
Home Owner: Not reported  
PI Number: 571632

Detail As Of April 2012:

X Coord Site: Not reported  
X Coord PI: Not reported  
Y Coord Site: Not reported  
Y Coord PI: Not reported

Name: HOWMEDICA INC  
Address: 359 VETERANS BLVD  
City,State,Zip: RUTHERFORD BORO, NJ  
Site ID: Not reported  
Status: Active  
Home Owner: Not reported  
PI Number: 571634

Detail As Of April 2012:

X Coord Site: Not reported  
X Coord PI: Not reported  
Y Coord Site: Not reported  
Y Coord PI: Not reported

Name: HOWMEDICA INC  
Address: 359 VETERANS BLVD  
City,State,Zip: RUTHERFORD BORO, NJ  
Site ID: 11283  
Status: Active  
Home Owner: No  
PI Number: 013905

Detail As Of April 2012:

X Coord Site: Not reported  
X Coord PI: Not reported  
Y Coord Site: Not reported  
Y Coord PI: Not reported

NJEMS:

Name: ARCHITECTURAL WINDOW MANUFACTURING CORP  
Address: 359 VETERANS BLVD  
City,State,Zip: RUTHERFORD, NJ 07070  
Site Id: 11283  
Municipality: RUTHERFORD BORO  
Municipality Name From Spatial Overlay: RUTHERFORD BORO  
GNIS Civil Code For Municipality: 885383  
Municipal Code (NJ-1040): 0256  
X Coord: 603208

Map ID  
Direction  
Distance  
Elevation

MAP FINDINGS

Site

Database(s)

EDR ID Number  
EPA ID Number

**ARCHITECTURAL WINDOW MANUFACTURING CORP (Continued)**

**S110024603**

Y Coord: 721581  
Coord System: NJ STATE PLANE (NAD83) - USFEET  
Coord Type: Digital Image  
Coord Orign: DEP-SRP-GIS  
State Standard Numeric Code From Spatial Overlay: 0256  
Unique Feature Number For Municipality From Spatial Overlay: 3400365280  
Eleven Digit Hydrologic Unit Code From Spatial Overlay): 02030103180  
Fourteen Digit Hydrologic Unit Code From Spatial Overlay: 02030103180070  
Watershed Management Area Number From Spatial Overlay: 05  
Watershed Management Area Name From Spatial Overlay: Hackensack, Hudson, and Pascack  
Water Region Code From Spatial Overlay: 1  
Water Region Name From Spatial Overlay: Northeast  
Sub Watershed Name From Overlay: Berrys Creek (below Paterson Ave)  
Watershed Name From Spatial Overlay: Hackensack R (below/incl Hirshfeld Bk)

**NJ Release:**

Name: Not reported  
Address: 359 VETERANS BL  
City,State,Zip: RUTHERFORD BORO, NJ 07070  
Facility Type: Industrial  
Facility Phone: Not reported  
Incident Date: 07/30/2009  
Incident Time: Not reported  
Trenton Dispatch Log Number: 321408  
Case Number: 09-07-30-1647-52  
Date Received: 07/30/2009  
Nature of Incident: Not reported  
Operator: Not reported  
Incident Type: Equipment Upset  
Incident Location: AWM  
Location: Not reported  
Other Location: Not reported  
Contact Name: DAVID NUNNO  
Caller Name: Not reported  
Caller Title: Not reported  
Caller Address: Not reported  
Caller City,St,Zip: Not reported  
Caller Telephone: Not reported  
Substance(s): Not reported  
Substance Type: Not reported  
Substance Identity: Not reported  
CAS Number: Not reported  
A310 Letter: Not reported  
TCPA Chemical: Not reported  
Hazrds Material: Not reported  
COMU: Not reported  
Ref. Code: Not reported  
Amt Released: Not reported  
Contained: Not reported  
Release Type: Not reported  
Release VE: Not reported  
Injuries: No  
Public Exposure: No  
Facility Evacuation: No  
Police at Scene: No  
Firemen at Scene: No  
Contamination of: Not reported

Map ID  
Direction  
Distance  
Elevation

MAP FINDINGS

Site

Database(s)

EDR ID Number  
EPA ID Number

**ARCHITECTURAL WINDOW MANUFACTURING CORP (Continued)**

**S110024603**

Receiving Water:	Not reported
Status at Spill:	Not reported
NJ Spill Date:	Not reported
NJ Spill Time:	Not reported
NJ Spill Name:	Not reported
NJ Spill Title:	Not reported
NJ Spill Phone:	Not reported
Other Date:	Not reported
Other Time:	Not reported
Other Name:	Not reported
Other Title:	Not reported
Other Telephone:	Not reported
Public Evacuation:	No
Assistance Requested:	Not reported
Wind Direction/Speed:	Not reported
Local Municipality Notified:	Not reported
Local Municipality Name:	Not reported
Local Municipality Title:	Not reported
Local Municipality Telephone:	Not reported
Local Municipality Date:	Not reported
Local Municipality Time:	Not reported
Incident Description:	Not reported
Incident Name:	Not reported
Incident Referred To:	Not reported
Incident Region:	Not reported
Incident Telephone:	Not reported
Incident Date:	Not reported
Incident time:	Not reported
Incident ITM:	Not reported
Comments:	Not reported
Date A310 Letter Printed:	Not reported
Date Local Authority Was Notified:	Not reported
Date Updated:	Not reported
Date Report Faxed to Local Authority:	Not reported
Local Authority Notification Date:	Not reported
Rep Receive Date:	07/30/2009
Reporter Type:	Facility Rep.
Reporter Name:	REDACTED
Reporter Title:	REDACTED
Reporter Org:	REDACTED
Reporter Address:	Not reported
Reporter City,St,Zip:	Not reported
Reporter County:	Not reported
Incident Status:	Terminated
Incident Category Source:	Facility
Incident Source Name:	AWM
Incident Source Address:	359 VETERANS BL
Incident Source Address 2:	Not reported
Incident Source City,St,Zip:	Rutherford Boro, NJ 07070
Incident Source County:	Bergen
DEP Requested:	No
Confidential:	Not reported
Notify Type:	Not reported
Road Closed:	No
Direction:	Not reported
Responsible Party:	Not reported
Responsible Party Name:	Not reported

Map ID  
Direction  
Distance  
Elevation

MAP FINDINGS

Site

Database(s)

EDR ID Number  
EPA ID Number

**ARCHITECTURAL WINDOW MANUFACTURING CORP (Continued)**

**S110024603**

Responsible Party Contact: Not reported  
Responsible Party Title: Not reported  
Responsible Party Phone: Not reported  
Responsible Party Street: Not reported  
Responsible Party County: Not reported  
Responsible Party City,St,Zip: Not reported  
Memo. Of Understanding: Not reported  
Drill/trng Exercise: Not reported  
Hazardous: Not reported

**NJ Financial Assurance:**

Name: ARCHITECTURAL WINDOW MANUFACTURING CORP  
Address: 359 VETERANS BLVD  
City,State,Zip: RUTHERFORD BORO, NJ  
Dispositon Date: 04/20/2009  
RFS Disposition Description: APPROVED  
Institution: Pfizer, Inc.  
RFS Type Description: Self Guarantee  
PI Number: 013905  
Activity Class Code: LSR  
Act Class Decode: Licensed Site Professional Program  
Document Title: E98398 Howmedica Incorporated

Name: ARCHITECTURAL WINDOW MANUFACTURING CORP  
Address: 359 VETERANS BLVD  
City,State,Zip: RUTHERFORD BORO, NJ  
Dispositon Date: 11/29/2010  
RFS Disposition Description: RELEASED  
Institution: Not reported  
RFS Type Description: Self Guarantee  
PI Number: 013905  
Activity Class Code: LSR  
Act Class Decode: Licensed Site Professional Program  
Document Title: E98398 Howmedica Incorporated

Name: ARCHITECTURAL WINDOW MANUFACTURING CORP  
Address: 359 VETERANS BLVD  
City,State,Zip: RUTHERFORD BORO, NJ  
Dispositon Date: 05/31/2011  
RFS Disposition Description: APPROVED  
Institution: Pfizer Inc  
RFS Type Description: Env Ins Policy  
PI Number: 013905  
Activity Class Code: LSR  
Act Class Decode: Licensed Site Professional Program  
Document Title: E98398 Howmedica Incorporated

Name: ARCHITECTURAL WINDOW MANUFACTURING CORP  
Address: 359 VETERANS BLVD  
City,State,Zip: RUTHERFORD BORO, NJ  
Dispositon Date: 04/20/2009  
RFS Disposition Description: APPROVED  
Institution: Pfizer Inc.  
RFS Type Description: Self Guarantee  
PI Number: 571634  
Activity Class Code: RFS  
Act Class Decode: Remediation Funding Source

Map ID  
Direction  
Distance  
Elevation

MAP FINDINGS

Site

Database(s)

EDR ID Number  
EPA ID Number

**ARCHITECTURAL WINDOW MANUFACTURING CORP (Continued)**

**S110024603**

Document Title: E98398 Howmedica Incorporated

Name: ARCHITECTURAL WINDOW MANUFACTURING CORP  
Address: 359 VETERANS BLVD  
City,State,Zip: RUTHERFORD BORO, NJ  
Dispositon Date: 11/29/2010  
RFS Disposition Description: RELEASED  
Institution: Not reported  
RFS Type Description: Self Guarantee  
PI Number: 571634  
Activity Class Code: RFS  
Act Class Decode: Remediation Funding Source  
Document Title: E98398 Howmedica Incorporated

Name: ARCHITECTURAL WINDOW MANUFACTURING CORP  
Address: 359 VETERANS BLVD  
City,State,Zip: RUTHERFORD BORO, NJ  
Dispositon Date: 05/31/2011  
RFS Disposition Description: APPROVED  
Institution: Pfizer Inc  
RFS Type Description: Env Ins Policy  
PI Number: 571634  
Activity Class Code: RFS  
Act Class Decode: Remediation Funding Source  
Document Title: E98398 Howmedica Incorporated

Name: ARCHITECTURAL WINDOW MANUFACTURING CORP  
Address: 359 VETERANS BLVD  
City,State,Zip: RUTHERFORD BORO, NJ  
Dispositon Date: 04/24/2013  
RFS Disposition Description: REDUCED  
Institution: Pfizer Inc  
RFS Type Description: Env Ins Policy  
PI Number: 571634  
Activity Class Code: RFS  
Act Class Decode: Remediation Funding Source  
Document Title: E98398 Howmedica Incorporated

Name: ARCHITECTURAL WINDOW MANUFACTURING CORP  
Address: 359 VETERANS BLVD  
City,State,Zip: RUTHERFORD BORO, NJ  
Dispositon Date: 05/31/2013  
RFS Disposition Description: INCREASED  
Institution: Pfizer Inc  
RFS Type Description: Env Ins Policy  
PI Number: 571634  
Activity Class Code: RFS  
Act Class Decode: Remediation Funding Source  
Document Title: E98398 Howmedica Incorporated

Name: ARCHITECTURAL WINDOW MANUFACTURING CORP  
Address: 359 VETERANS BLVD  
City,State,Zip: RUTHERFORD BORO, NJ  
Dispositon Date: 05/27/2014  
RFS Disposition Description: REDUCED  
Institution: Pfizer Inc  
RFS Type Description: Env Ins Policy

Map ID  
Direction  
Distance  
Elevation

MAP FINDINGS

Site

Database(s)

EDR ID Number  
EPA ID Number

**ARCHITECTURAL WINDOW MANUFACTURING CORP (Continued)**

**S110024603**

PI Number: 571634  
Activity Class Code: RFS  
Act Class Decode: Remediation Funding Source  
Document Title: E98398 Howmedica Incorporated

Name: ARCHITECTURAL WINDOW MANUFACTURING CORP  
Address: 359 VETERANS BLVD  
City,State,Zip: RUTHERFORD BORO, NJ  
Dispositon Date: 04/07/2015  
RFS Disposition Description: INCREASED  
Institution: Pfizer Inc  
RFS Type Description: Env Ins Policy  
PI Number: 571634  
Activity Class Code: RFS  
Act Class Decode: Remediation Funding Source  
Document Title: E98398 Howmedica Incorporated

357  
NNE  
1/2-1  
0.898 mi.  
4743 ft.

**585 HOBOKEN ROAD**  
**585 HOBOKEN RD**  
**CARLSTADT BORO, NJ 07072**

**NJ SHWS S109311894**  
**NJ NJEMS N/A**

**Relative:**  
**Higher**  
**Actual:**  
**103 ft.**

SHWS:  
Name: 585 HOBOKEN ROAD  
Address: 585 HOBOKEN RD  
City,State,Zip: CARLSTADT BORO, NJ  
Site ID: 83335  
Status: Closed  
Home Owner: Yes  
PI Number: G000034230

Detail As Of April 2012:

X Coord Site: 602925  
X Coord PI: 602925  
Y Coord Site: 731039  
Y Coord PI: 731039

NJEMS:

Name: 585 HOBOKEN ROAD  
Address: 585 HOBOKEN RD  
City,State,Zip: CARLSTADT BORO, NJ 07072  
Site Id: 83335  
Municipality: CARLSTADT BORO  
Municipality Name From Spatial Overlay: CARLSTADT BORO  
GNIS Civil Code For Municipality: 885180  
Municipal Code (NJ-1040): 0205  
X Coord: 602962  
Y Coord: 731045  
Coord System: NJ STATE PLANE (NAD83) - USFEET  
Coord Type: Digital Image  
Coord Origin: DEP-Program  
State Standard Numeric Code From Spatial Overlay: 0205  
Unique Feature Number For Municipality From Spatial Overlay: 3400310480  
Eleven Digit Hydrologic Unit Code From Spatial Overlay: 02030103140  
Fourteen Digit Hydrologic Unit Code From Spatial Overlay: 02030103140070  
Watershed Management Area Number From Spatial Overlay: 04  
Watershed Management Area Name From Spatial Overlay: Lower Passaic and Saddle

Map ID  
 Direction  
 Distance  
 Elevation

MAP FINDINGS

Site

Database(s)

EDR ID Number  
 EPA ID Number

**585 HOBOKEN ROAD (Continued)**

**S109311894**

Water Region Code From Spatial Overlay:	1
Water Region Name From Spatial Overlay:	Northeast
Sub Watershed Name From Overlay:	Saddle River (below Lodi gage)
Watershed Name From Spatial Overlay:	Saddle River

**BE358**  
**West**  
**1/2-1**  
**0.899 mi.**  
**4745 ft.**

**417 RIVERSIDE AVENUE**  
**417 RIVERSIDE AVE**  
**RUTHERFORD, NJ 07070**  
**Site 1 of 2 in cluster BE**

**NJ SHWS** **S117810098**  
**NJ NJEMS** **N/A**  
**NJ Release**

**Relative:**  
**Lower**

**SHWS:**  
 Name: 417 RIVERSIDE AVENUE  
 Address: 417 RIVERSIDE AVE  
 City,State,Zip: RUTHERFORD BORO, NJ  
 Site ID: Not reported  
 Status: Active  
 Home Owner: Not reported  
 PI Number: 772704

**Actual:**  
**4 ft.**

Detail As Of April 2012:  
 X Coord Site: Not reported  
 X Coord PI: Not reported  
 Y Coord Site: Not reported  
 Y Coord PI: Not reported

Name: 417 RIVERSIDE AVENUE  
 Address: 417 RIVERSIDE AVE  
 City,State,Zip: RUTHERFORD BORO, NJ  
 Site ID: 612264  
 Status: Active  
 Home Owner: Yes  
 PI Number: 772704

Detail As Of April 2012:  
 X Coord Site: Not reported  
 X Coord PI: Not reported  
 Y Coord Site: Not reported  
 Y Coord PI: Not reported

**NJEMS:**

Name:	417 RIVERSIDE AVENUE
Address:	417 RIVERSIDE AVE
City,State,Zip:	RUTHERFORD, NJ 07070
Site Id:	612264
Municipality:	RUTHERFORD BORO
Municipality Name From Spatial Overlay:	RUTHERFORD BORO
GNIS Civil Code For Municipality:	885383
Municipal Code (NJ-1040):	0256
X Coord:	597133
Y Coord:	726927
Coord System:	NJ STATE PLANE (NAD83) - USFEET
Coord Type:	Digital Image
Coord Orign:	DEP-SRP-GIS
State Standard Numeric Code From Spatial Overlay:	0256
Unique Feature Number For Municipality From Spatial Overlay:	3400365280
Eleven Digit Hydrologic Unit Code From Spatial Overlay):	02030103150
Fourteen Digit Hydrologic Unit Code From Spatial Overlay:	02030103150030



Map ID  
Direction  
Distance  
Elevation

MAP FINDINGS

Site

Database(s)

EDR ID Number  
EPA ID Number

**417 RIVERSIDE AVENUE (Continued)**

**S117810098**

Watershed Management Area Number From Spatial Overlay: 04  
Watershed Management Area Name From Spatial Overlay: Lower Passaic and Saddle  
Water Region Code From Spatial Overlay: 1  
Water Region Name From Spatial Overlay: Northeast  
Sub Watershed Name From Overlay: Passaic R Lwr (Second R to Saddle R)  
Watershed Name From Spatial Overlay: Passaic River Lower (Nwk Bay to Saddle)

**NJ Release:**

Name: Not reported  
Address: 417 RIVERSIDE AVE  
City,State,Zip: RUTHERFORD BORO, NJ 07070  
Facility Type: Residential  
Facility Phone: Not reported  
Incident Date: 09/23/2014  
Incident Time: Not reported  
Trenton Dispatch Log Number: 533755  
Case Number: 14-09-23-1152-44  
Date Received: 09/23/2014  
Nature of Incident: Not reported  
Operator: Not reported  
Incident Type: Underground Storage Tank  
Incident Location: RESID  
Location: Not reported  
Other Location: Not reported  
Contact Name: EDGAR CASHWELL  
Caller Name: Not reported  
Caller Title: Not reported  
Caller Address: Not reported  
Caller City,St,Zip: Not reported  
Caller Telephone: Not reported  
Substance(s): Not reported  
Substance Type: Not reported  
Substance Identity: Not reported  
CAS Number: Not reported  
A310 Letter: Not reported  
TCPA Chemical: Not reported  
Hazrds Material: Not reported  
COMU: Not reported  
Ref. Code: Not reported  
Amt Released: Not reported  
Contained: Not reported  
Release Type: Not reported  
Release VE: Not reported  
Injuries: No  
Public Exposure: No  
Facility Evacuation: No  
Police at Scene: No  
Firemen at Scene: No  
Contamination of: Not reported  
Receiving Water: Not reported  
Status at Spill: Not reported  
NJ Spill Date: Not reported  
NJ Spill Time: Not reported  
NJ Spill Name: Not reported  
NJ Spill Title: Not reported  
NJ Spill Phone: Not reported  
Other Date: Not reported

Map ID  
Direction  
Distance  
Elevation

MAP FINDINGS

Site

Database(s)

EDR ID Number  
EPA ID Number

417 RIVERSIDE AVENUE (Continued)

S117810098

Other Time:	Not reported
Other Name:	Not reported
Other Title:	Not reported
Other Telephone:	Not reported
Public Evacuation:	No
Assistance Requested:	Not reported
Wind Direction/Speed:	Not reported
Local Municipality Notified:	Not reported
Local Municipality Name:	Not reported
Local Municipality Title:	Not reported
Local Municipality Telephone:	Not reported
Local Municipality Date:	Not reported
Local Municipality Time:	Not reported
Incident Description:	Not reported
Incident Name:	Not reported
Incident Referred To:	Not reported
Incident Region:	Not reported
Incident Telephone:	Not reported
Incident Date:	Not reported
Incident time:	Not reported
Incident ITM:	Not reported
Comments:	Not reported
Date A310 Letter Printed:	Not reported
Date Local Authority Was Notified:	Not reported
Date Updated:	Not reported
Date Report Faxed to Local Authority:	Not reported
Local Authority Notification Date:	Not reported
Rep Receive Date:	09/23/2014
Reporter Type:	Other
Reporter Name:	REDACTED
Reporter Title:	REDACTED
Reporter Org:	REDACTED
Reporter Address:	Not reported
Reporter City,St,Zip:	Not reported
Reporter County:	Not reported
Incident Status:	Terminated
Incident Category Source:	Other
Incident Source Name:	EDGAR CASHWELL
Incident Source Address:	417 RIVERSIDE AVE
Incident Source Address 2:	Not reported
Incident Source City,St,Zip:	Rutherford Boro, NJ 07070
Incident Source County:	Bergen
DEP Requested:	No
Confidential:	Not reported
Notify Type:	Not reported
Road Closed:	Not reported
Direction:	Not reported
Responsible Party:	Not reported
Responsible Party Name:	Not reported
Responsible Party Contact:	Not reported
Responsible Party Title:	Not reported
Responsible Party Phone:	Not reported
Responsible Party Street:	Not reported
Responsible Party County:	Not reported
Responsible Party City,St,Zip:	Not reported
Memo. Of Understanding:	Not reported
Drill/trng Exercise:	Not reported

Map ID  
Direction  
Distance  
Elevation

MAP FINDINGS

Site

Database(s)

EDR ID Number  
EPA ID Number

417 RIVERSIDE AVENUE (Continued)

S117810098

Hazardous: Not reported

359  
WSW  
1/2-1  
0.899 mi.  
4747 ft.

468 EDGEWOOD PLACE  
468 EDGEWOOD PL  
RUTHERFORD, NJ 07070

NJ SHWS S121178630  
NJ NJEMS N/A  
NJ Release

Relative:  
Lower  
Actual:  
44 ft.

SHWS:  
Name: 468 EDGEWOOD PLACE  
Address: 468 EDGEWOOD PL  
City,State,Zip: RUTHERFORD BORO, NJ  
Site ID: 606174  
Status: Closed  
Home Owner: Yes  
PI Number: 763117

Detail As Of April 2012:

X Coord Site: Not reported  
X Coord PI: Not reported  
Y Coord Site: Not reported  
Y Coord PI: Not reported

NJEMS:

Name: 468 EDGEWOOD PLACE  
Address: 468 EDGEWOOD PL  
City,State,Zip: RUTHERFORD, NJ 07070  
Site Id: 606174  
Municipality: RUTHERFORD BORO  
Municipality Name From Spatial Overlay: RUTHERFORD BORO  
GNIS Civil Code For Municipality: 885383  
Municipal Code (NJ-1040): 0256  
X Coord: 597460.96437499695  
Y Coord: 724762.85687499493  
Coord System: NJ STATE PLANE (NAD83) - USFEET  
Coord Type: Exact Address Match  
Coord Origin: DEP-SRP-GIS  
State Standard Numeric Code From Spatial Overlay: 0256  
Unique Feature Number For Municipality From Spatial Overlay: 3400365280  
Eleven Digit Hydrologic Unit Code From Spatial Overlay: 02030103150  
Fourteen Digit Hydrologic Unit Code From Spatial Overlay: 02030103150030  
Watershed Management Area Number From Spatial Overlay: 04  
Watershed Management Area Name From Spatial Overlay: Lower Passaic and Saddle  
Water Region Code From Spatial Overlay: 1  
Water Region Name From Spatial Overlay: Northeast  
Sub Watershed Name From Overlay: Passaic R Lwr (Second R to Saddle R)  
Watershed Name From Spatial Overlay: Passaic River Lower (Nwk Bay to Saddle)

NJ Release:

Name: Not reported  
Address: 468 EDGEWOOD PLACE  
City,State,Zip: RUTHERFORD BORO, NJ 07070  
Facility Type: Other  
Facility Phone: Not reported  
Incident Date: 05/22/2017  
Incident Time: Not reported  
Trenton Dispatch Log Number: 640341

Map ID  
Direction  
Distance  
Elevation

MAP FINDINGS

Site

Database(s)

EDR ID Number  
EPA ID Number

468 EDGEWOOD PLACE (Continued)

S121178630

Case Number: 17-05-22-1222-53  
Date Received: 05/22/2017  
Nature of Incident: Not reported  
Operator: Not reported  
Incident Type: Underground Storage Tank  
Incident Location: RESIDENCE  
Location: Not reported  
Other Location: Not reported  
Contact Name: Not reported  
Caller Name: Not reported  
Caller Title: Not reported  
Caller Address: Not reported  
Caller City,St,Zip: Not reported  
Caller Telephone: Not reported  
Substance(s): Not reported  
Substance Type: Not reported  
Substance Identity: Not reported  
CAS Number: Not reported  
A310 Letter: Not reported  
TCPA Chemical: Not reported  
Hazrds Material: Not reported  
COMU: Not reported  
Ref. Code: Not reported  
Amt Released: Not reported  
Contained: Not reported  
Release Type: Not reported  
Release VE: Not reported  
Injuries: No  
Public Exposure: No  
Facility Evacuation: No  
Police at Scene: No  
Firemen at Scene: No  
Contamination of: Not reported  
Receiving Water: Not reported  
Status at Spill: Not reported  
NJ Spill Date: Not reported  
NJ Spill Time: Not reported  
NJ Spill Name: Not reported  
NJ Spill Title: Not reported  
NJ Spill Phone: Not reported  
Other Date: Not reported  
Other Time: Not reported  
Other Name: Not reported  
Other Title: Not reported  
Other Telephone: Not reported  
Public Evacuation: No  
Assistance Requested: Not reported  
Wind Direction/Speed: Not reported  
Local Municipality Notified: Not reported  
Local Municipality Name: Not reported  
Local Municipality Title: Not reported  
Local Municipality Telephone: Not reported  
Local Municipality Date: Not reported  
Local Municipality Time: Not reported  
Incident Description: Not reported  
Incident Name: Not reported  
Incident Referred To: Not reported

Map ID  
 Direction  
 Distance  
 Elevation

MAP FINDINGS

Site

Database(s)

EDR ID Number  
 EPA ID Number

**468 EDGEWOOD PLACE (Continued)**

**S121178630**

Incident Region: Not reported  
 Incident Telephone: Not reported  
 Incident Date: Not reported  
 Incident time: Not reported  
 Incident ITM: Not reported  
 Comments: Not reported  
 Date A310 Letter Printed: Not reported  
 Date Local Authority Was Notified: Not reported  
 Date Updated: Not reported  
 Date Report Faxed to Local Authority: Not reported  
 Local Authority Notification Date: Not reported  
 Rep Receive Date: 05/22/2017  
 Reporter Type: Other  
 Reporter Name: REDACTED  
 Reporter Title: REDACTED  
 Reporter Org: REDACTED  
 Reporter Address: Not reported  
 Reporter City,St,Zip: Not reported  
 Reporter County: Not reported  
 Incident Status: Terminated  
 Incident Category Source: Other  
 Incident Source Name: MATTHEW BUTLER  
 Incident Source Address: 468 EDGEWOOD PLACE  
 Incident Source Address 2: Not reported  
 Incident Source City,St,Zip: Rutherford Boro, NJ 07070  
 Incident Source County: Bergen  
 DEP Requested: No  
 Confidential: Not reported  
 Notify Type: Not reported  
 Road Closed: Not reported  
 Direction: Not reported  
 Responsible Party: Not reported  
 Responsible Party Name: Not reported  
 Responsible Party Contact: Not reported  
 Responsible Party Title: Not reported  
 Responsible Party Phone: Not reported  
 Responsible Party Street: Not reported  
 Responsible Party County: Not reported  
 Responsible Party City,St,Zip: Not reported  
 Memo. Of Understanding: Not reported  
 Drill/trng Exercise: Not reported  
 Hazardous: Not reported

**BE360**     **423 RIVERSIDE AVENUE**  
**West**     **423 RIVERSIDE AVE**  
**1/2-1**     **RUTHERFORD, NJ 07070**  
**0.900 mi.**  
**4753 ft.**     **Site 2 of 2 in cluster BE**

**NJ SHWS**     **S118699644**  
**NJ NJEMS**     **N/A**  
**NJ Release**

**Relative:**     SHWS:  
**Lower**     Name:     423 RIVERSIDE AVENUE  
               Address:     423 RIVERSIDE AVE  
**Actual:**     City,State,Zip:     RUTHERFORD BORO, NJ  
**5 ft.**     Site ID:     577718  
               Status:     Closed  
               Home Owner:     Yes  
               PI Number:     723892

Map ID  
Direction  
Distance  
Elevation

MAP FINDINGS

Site

Database(s)

EDR ID Number  
EPA ID Number

**423 RIVERSIDE AVENUE (Continued)**

**S118699644**

Detail As Of April 2012:

X Coord Site: Not reported  
X Coord PI: Not reported  
Y Coord Site: Not reported  
Y Coord PI: Not reported

NJEMS:

Name: 423 RIVERSIDE AVENUE  
Address: 423 RIVERSIDE AVE  
City,State,Zip: RUTHERFORD, NJ 07070  
Site Id: 577718  
Municipality: RUTHERFORD BORO  
Municipality Name From Spatial Overlay: RUTHERFORD BORO  
GNIS Civil Code For Municipality: 885383  
Municipal Code (NJ-1040): 0256  
X Coord: 597198  
Y Coord: 726817  
Coord System: NJ STATE PLANE (NAD83) - USFEET  
Coord Type: GIS Parcel Centroid  
Coord Origin: DEP-SRP-GIS  
State Standard Numeric Code From Spatial Overlay: 0256  
Unique Feature Number For Municipality From Spatial Overlay: 3400365280  
Eleven Digit Hydrologic Unit Code From Spatial Overlay: 02030103150  
Fourteen Digit Hydrologic Unit Code From Spatial Overlay: 02030103150030  
Watershed Management Area Number From Spatial Overlay: 04  
Watershed Management Area Name From Spatial Overlay: Lower Passaic and Saddle  
Water Region Code From Spatial Overlay: 1  
Water Region Name From Spatial Overlay: Northeast  
Sub Watershed Name From Overlay: Passaic R Lwr (Second R to Saddle R)  
Watershed Name From Spatial Overlay: Passaic River Lower (Nwk Bay to Saddle)

NJ Release:

Name: Not reported  
Address: 423 RIVERSIDE AVE  
City,State,Zip: RUTHERFORD BORO, NJ 07070  
Facility Type: Residential  
Facility Phone: Not reported  
Incident Date: 03/04/2016  
Incident Time: Not reported  
Trenton Dispatch Log Number: 591817  
Case Number: 16-03-04-1358-23  
Date Received: 03/04/2016  
Nature of Incident: Not reported  
Operator: Not reported  
Incident Type: Underground Storage Tank  
Incident Location: RESIDENCE  
Location: Not reported  
Other Location: Not reported  
Contact Name: Not reported  
Caller Name: Not reported  
Caller Title: Not reported  
Caller Address: Not reported  
Caller City,St,Zip: Not reported  
Caller Telephone: Not reported  
Substance(s): Not reported  
Substance Type: Not reported

Map ID  
Direction  
Distance  
Elevation

MAP FINDINGS

Site

Database(s)

EDR ID Number  
EPA ID Number

423 RIVERSIDE AVENUE (Continued)

S118699644

Substance Identity:	Not reported
CAS Number:	Not reported
A310 Letter:	Not reported
TCPA Chemical:	Not reported
Hazrds Material:	Not reported
COMU:	Not reported
Ref. Code:	Not reported
Amt Released:	Not reported
Contained:	Not reported
Release Type:	Not reported
Release VE:	Not reported
Injuries:	No
Public Exposure:	No
Facility Evacuation:	No
Police at Scene:	No
Firemen at Scene:	No
Contamination of:	Not reported
Receiving Water:	Not reported
Status at Spill:	Not reported
NJ Spill Date:	Not reported
NJ Spill Time:	Not reported
NJ Spill Name:	Not reported
NJ Spill Title:	Not reported
NJ Spill Phone:	Not reported
Other Date:	Not reported
Other Time:	Not reported
Other Name:	Not reported
Other Title:	Not reported
Other Telephone:	Not reported
Public Evacuation:	No
Assistance Requested:	Not reported
Wind Direction/Speed:	Not reported
Local Municipality Notified:	Not reported
Local Municipality Name:	Not reported
Local Municipality Title:	Not reported
Local Municipality Telephone:	Not reported
Local Municipality Date:	Not reported
Local Municipality Time:	Not reported
Incident Description:	Not reported
Incident Name:	Not reported
Incident Referred To:	Not reported
Incident Region:	Not reported
Incident Telephone:	Not reported
Incident Date:	Not reported
Incident time:	Not reported
Incident ITM:	Not reported
Comments:	Not reported
Date A310 Letter Printed:	Not reported
Date Local Authority Was Notified:	Not reported
Date Updated:	Not reported
Date Report Faxed to Local Authority:	Not reported
Local Authority Notification Date:	Not reported
Rep Receive Date:	03/04/2016
Reporter Type:	Other
Reporter Name:	REDACTED
Reporter Title:	REDACTED
Reporter Org:	REDACTED

Map ID  
Direction  
Distance  
Elevation

MAP FINDINGS

Site

Database(s)

EDR ID Number  
EPA ID Number

**423 RIVERSIDE AVENUE (Continued)**

**S118699644**

Reporter Address: Not reported  
Reporter City,St,Zip: Not reported  
Reporter County: Not reported  
Incident Status: Terminated  
Incident Category Source: Other  
Incident Source Name: ARMANDO FIORENTINO  
Incident Source Address: 423 RIVERSIDE AVE  
Incident Source Address 2: Not reported  
Incident Source City,St,Zip: Rutherford Boro, NJ 07070  
Incident Source County: Bergen  
DEP Requested: No  
Confidential: Not reported  
Notify Type: Not reported  
Road Closed: Not reported  
Direction: Not reported  
Responsible Party: Not reported  
Responsible Party Name: Not reported  
Responsible Party Contact: Not reported  
Responsible Party Title: Not reported  
Responsible Party Phone: Not reported  
Responsible Party Street: Not reported  
Responsible Party County: Not reported  
Responsible Party City,St,Zip: Not reported  
Memo. Of Understanding: Not reported  
Drill/trng Exercise: Not reported  
Hazardous: Not reported

361  
SE  
1/2-1  
0.902 mi.  
4762 ft.

**SAFER PAPER & TRANSFER PRINTING CORP**  
**450 MURRAY HILL PKWY**  
**EAST RUTHERFORD, NJ 07073**

**NJ SHWS U003563669**  
**NJ HIST HWS N/A**  
**NJ AIRS**  
**NJ Financial Assurance**  
**NJ ISRA**

**Relative:**  
**Lower**

SHWS:  
Name: BTF CORP  
Address: 450 MURRAY HILL PKWY  
City,State,Zip: EAST RUTHERFORD BORO, NJ  
Site ID: Not reported  
Status: Active  
Home Owner: Not reported  
PI Number: 546097

Detail As Of April 2012:  
X Coord Site: Not reported  
X Coord PI: Not reported  
Y Coord Site: Not reported  
Y Coord PI: Not reported

Name: BTF CORP  
Address: 450 MURRAY HILL PKWY  
City,State,Zip: EAST RUTHERFORD BORO, NJ  
Site ID: 45281  
Status: Active  
Home Owner: No  
PI Number: 000550

Detail As Of April 2012:  
X Coord Site: Not reported  
X Coord PI: Not reported



Map ID  
Direction  
Distance  
Elevation

MAP FINDINGS

Site

Database(s)

EDR ID Number  
EPA ID Number

**SAFER PAPER & TRANSFER PRINTING CORP (Continued)**

**U003563669**

Y Coord Site: Not reported  
Y Coord PI: Not reported

**HIST SHWS:**

**Case Status:** Active  
Status Date: 12/9/1994  
Case ID: 000550  
Contact: BNCM  
Sub Section Label: A: Sites with On-Site Sources of Contamination  
Site Municipality: 0212  
Remedial Level Code: D  
Classification exception area dt: None  
Classification exception area dt: Not reported  
Deed Notice Status: None  
Deed Notice Date: Not reported  
Engineering Control Status: None  
Engineering Control Date: Not reported  
National Priorities List Status: Not reported  
National Priorities List Date: Not reported  
X Coordinate: 604597  
Y Coordinate: 722894  
Coordinate System: NJ State Plane (NAD83) - USFEET

**AIRS:**

Name: SAFER PAPER & TRANSFER PRINTING CORP  
Address: 450 MURRAY HILL PKWY  
City,State,Zip: EAST RUTHERFORD, NJ 07073  
Emission Year: Not reported  
Facility Number: 02548  
NAICS Code: Not reported  
Pollutant Name: Not reported  
Tons/Year lbs/Year For Taps 1000 Tons/Year For CO2: Not reported  
Tons/Season (5/1-9/30): Not reported  
Lbs/Day Peak Ozone Season (6/1-8/31): Not reported  
Lbs/Day Co-season (12/1-2/31): Not reported  
Permit of Emission: PERMIT  
X Coordinate: 605134  
Y Coordinate: 723016  
Coordinate Units: NJ State Plane (NAD83) - USFEET  
Coordinate Type: GIS Parcel Centroid  
Active Number: PCP010002  
Active Type Description: Construction of New Source  
Document Status: Terminated  
Expiration Date: 11/09/2004  
Active Flag: N  
NAICS Description: Not reported  
TPY of Fugitive Emissions: Not reported  
TPY of Non-Fugitive Emissions: Not reported  
Ozone Season Non-Fugitives: Not reported  
Ozone Season Fugitive: Not reported  
May Sep Fugitive QTY: Not reported  
May Sep Total QTY: Not reported

Name: SAFER PAPER & TRANSFER PRINTING CORP  
Address: 450 MURRAY HILL PKWY  
City,State,Zip: EAST RUTHERFORD, NJ 07073

Map ID  
Direction  
Distance  
Elevation

MAP FINDINGS

Site

Database(s)

EDR ID Number  
EPA ID Number

**SAFER PAPER & TRANSFER PRINTING CORP (Continued)**

**U003563669**

Emission Year: Not reported  
Facility Number: 02548  
NAICS Code: Not reported  
Pollutant Name: Not reported  
Tons/Year lbs/Year For Taps 1000 Tons/Year For CO2: Not reported  
Tons/Season (5/1-9/30): Not reported  
Lbs/Day Peak Ozone Season (6/1-8/31): Not reported  
Lbs/Day Co-season (12/1-2/31): Not reported  
Permit of Emission: PERMIT  
X Coordinate: 605134  
Y Coordinate: 723016  
Coordinate Units: NJ State Plane (NAD83) - USFEET  
Coordinate Type: GIS Parcel Centroid  
Active Number: PCP010001  
Active Type Description: Construction of New Source  
Document Status: Terminated  
Expiration Date: 04/18/2006  
Active Flag: N  
NAICS Description: Not reported  
TPY of Fugitive Emissions: Not reported  
TPY of Non-Fugitive Emissions: Not reported  
Ozone Season Non-Fugitives: Not reported  
Ozone Season Fugitive: Not reported  
May Sep Fugitive QTY: Not reported  
May Sep Total QTY: Not reported

**NJ Financial Assurance:**

Name: B T F CORPORATION  
Address: 450 MURRAY HILL PWY  
City,State,Zip: EAST RUTHERFORD BOROUGH, NJ  
Dispositon Date: 06/14/1993  
RFS Disposition Description: APPROVED  
Institution: JP MORGAN CHASE BANK  
RFS Type Description: Fully Funded Trust  
PI Number: Not reported  
Activity Class Code: Not reported  
Act Class Decode: Not reported  
Document Title: Not reported

Name: BTF CORP  
Address: 450 MURRAY HILL PKWY  
City,State,Zip: EAST RUTHERFORD BORO, NJ  
Dispositon Date: 02/16/2007  
RFS Disposition Description: APPROVED  
Institution: BASF  
RFS Type Description: Fully Fund Trust  
PI Number: 000550  
Activity Class Code: LSR  
Act Class Decode: Licensed Site Professional Program  
Document Title: E93257 BTF Mills Incorporated

Name: BTF CORP  
Address: 450 MURRAY HILL PKWY  
City,State,Zip: EAST RUTHERFORD BORO, NJ  
Dispositon Date: 12/23/2008  
RFS Disposition Description: RELEASED  
Institution: Nathan P Jacobs

Map ID  
Direction  
Distance  
Elevation

MAP FINDINGS

Site

Database(s)

EDR ID Number  
EPA ID Number

**SAFER PAPER & TRANSFER PRINTING CORP (Continued)**

**U003563669**

RFS Type Description: Fully Fund Trust  
PI Number: 000550  
Activity Class Code: LSR  
Act Class Decode: Licensed Site Professional Program  
Document Title: E93257 BTF Mills Incorporated

Name: BTF CORP  
Address: 450 MURRAY HILL PKWY  
City,State,Zip: EAST RUTHERFORD BORO, NJ  
Dispositon Date: 08/09/2011  
RFS Disposition Description: APPROVED  
Institution: BASF Corp.  
RFS Type Description: Self Guarantee  
PI Number: 000550  
Activity Class Code: LSR  
Act Class Decode: Licensed Site Professional Program  
Document Title: E93257 BTF Mills Incorporated

Name: BTF CORP  
Address: 450 MURRAY HILL PKWY  
City,State,Zip: EAST RUTHERFORD BORO, NJ  
Dispositon Date: 02/16/2007  
RFS Disposition Description: APPROVED  
Institution: BASF  
RFS Type Description: Fully Fund Trust  
PI Number: 546097  
Activity Class Code: RFS  
Act Class Decode: Remediation Funding Source  
Document Title: E93257 BTF Mills Incorporated

Name: BTF CORP  
Address: 450 MURRAY HILL PKWY  
City,State,Zip: EAST RUTHERFORD BORO, NJ  
Dispositon Date: 12/23/2008  
RFS Disposition Description: RELEASED  
Institution: BASF Corp.  
RFS Type Description: Fully Fund Trust  
PI Number: 546097  
Activity Class Code: RFS  
Act Class Decode: Remediation Funding Source  
Document Title: E93257 BTF Mills Incorporated

Name: BTF CORP  
Address: 450 MURRAY HILL PKWY  
City,State,Zip: EAST RUTHERFORD BORO, NJ  
Dispositon Date: 08/30/2013  
RFS Disposition Description: APPROVED  
Institution: BASF Corp  
RFS Type Description: Self Guarantee  
PI Number: 546097  
Activity Class Code: RFS  
Act Class Decode: Remediation Funding Source  
Document Title: E93257 BTF Mills Incorporated

Name: BTF CORP  
Address: 450 MURRAY HILL PKWY  
City,State,Zip: EAST RUTHERFORD BORO, NJ

Map ID  
Direction  
Distance  
Elevation

MAP FINDINGS

Site

Database(s)

EDR ID Number  
EPA ID Number

**SAFER PAPER & TRANSFER PRINTING CORP (Continued)**

**U003563669**

Dispositon Date: 07/22/2014  
RFS Disposition Description: APPROVED  
Institution: BASF Corp.  
RFS Type Description: Self Guarantee  
PI Number: 546097  
Activity Class Code: RFS  
Act Class Decode: Remediation Funding Source  
Document Title: E93257 BTF Mills Incorporated

Name: BTF CORP  
Address: 450 MURRAY HILL PKWY  
City,State,Zip: EAST RUTHERFORD BORO, NJ  
Dispositon Date: 08/04/2015  
RFS Disposition Description: APPROVED  
Institution: BASF Corp  
RFS Type Description: Self Guarantee  
PI Number: 546097  
Activity Class Code: RFS  
Act Class Decode: Remediation Funding Source  
Document Title: E93257 BTF Mills Incorporated

Name: BTF CORP  
Address: 450 MURRAY HILL PKWY  
City,State,Zip: EAST RUTHERFORD BORO, NJ  
Dispositon Date: 07/18/2016  
RFS Disposition Description: APPROVED  
Institution: BASF Americas Corp.  
RFS Type Description: Self-Guarantee Parent Cor  
PI Number: 546097  
Activity Class Code: RFS  
Act Class Decode: Remediation Funding Source  
Document Title: E93257 BTF Mills Incorporated

Name: BTF CORP  
Address: 450 MURRAY HILL PKWY  
City,State,Zip: EAST RUTHERFORD BORO, NJ  
Dispositon Date: 09/12/2017  
RFS Disposition Description: REDUCED  
Institution: BASF Corp  
RFS Type Description: Letter Of Credit  
PI Number: 546097  
Activity Class Code: RFS  
Act Class Decode: Remediation Funding Source  
Document Title: E93257 BTF Mills Incorporated

Name: BTF CORP  
Address: 450 MURRAY HILL PKWY  
City,State,Zip: EAST RUTHERFORD BORO, NJ  
Dispositon Date: 10/31/2018  
RFS Disposition Description: REDUCED  
Institution: BASF Corp  
RFS Type Description: Letter Of Credit  
PI Number: 546097  
Activity Class Code: RFS  
Act Class Decode: Remediation Funding Source  
Document Title: E93257 BTF Mills Incorporated

Map ID  
Direction  
Distance  
Elevation

MAP FINDINGS

Site

Database(s)

EDR ID Number  
EPA ID Number

SAFER PAPER & TRANSFER PRINTING CORP (Continued)

U003563669

NJ ISRA:

Name: RUSH INDEX TABS INC  
Address: 450 MURRAY HILL PKWY  
City,State,Zip: EAST RUTHERFORD BORO, NJ 07073  
Pi Number: 567413  
Action Number: ISR110001  
Title: E20110261 RUSH INDEX TABS INC  
Isra Trg: Finalized Date: Not reported  
Start Date: 2011-11-14  
Case Status: Assigned to Program  
Case No: E20110261  
Case Name: RUSH INDEX TABS INC  
Trigger Type: Not reported  
Trigger Date: Not reported

Name: RUSH INDEX TABS INC  
Address: 450 MURRAY HILL PKWY  
City,State,Zip: EAST RUTHERFORD BORO, NJ 07073  
Pi Number: 567413  
Action Number: ISR110001  
Title: E20110261 RUSH INDEX TABS INC  
Isra Trg: Finalized Date: Not reported  
Start Date: 2011-12-01  
Case Status: Exempt from ECRA/ISRA  
Case No: E20110261  
Case Name: RUSH INDEX TABS INC  
Trigger Type: Not reported  
Trigger Date: Not reported

362  
WNW  
1/2-1  
0.902 mi.  
4764 ft.

277 DONALDSON AVENUE  
277 DONALDSON AVE  
RUTHERFORD BORO, NJ 07070

NJ SHWS S110679843  
NJ NJEMS N/A  
NJ Release

Relative:  
Lower  
Actual:  
18 ft.

SHWS:  
Name: 277 DONALDSON AVENUE  
Address: 277 DONALDSON AVE  
City,State,Zip: RUTHERFORD BORO, NJ  
Site ID: 435246  
Status: Closed  
Home Owner: Yes  
PI Number: 546771

Detail As Of April 2012:

X Coord Site: Not reported  
X Coord PI: Not reported  
Y Coord Site: Not reported  
Y Coord PI: Not reported

NJEMS:

Name: 277 DONALDSON AVENUE  
Address: 277 DONALDSON AVE  
City,State,Zip: RUTHERFORD BORO, NJ 07070  
Site Id: 435246  
Municipality: RUTHERFORD BORO  
Municipality Name From Spatial Overlay: RUTHERFORD BORO

Map ID  
Direction  
Distance  
Elevation

MAP FINDINGS

Site

Database(s)

EDR ID Number  
EPA ID Number

**277 DONALDSON AVENUE (Continued)**

**S110679843**

GNIS Civil Code For Municipality:	885383
Municipal Code (NJ-1040):	0256
X Coord:	597414
Y Coord:	728100
Coord System:	NJ STATE PLANE (NAD83) - USFEET
Coord Type:	GIS Parcel Centroid
Coord Orign:	DEP-GIS
State Standard Numeric Code From Spatial Overlay:	0256
Unique Feature Number For Municipality From Spatial Overlay:	3400365280
Eleven Digit Hydrologic Unit Code From Spatial Overlay):	02030103150
Fourteen Digit Hydrologic Unit Code From Spatial Overlay:	02030103150030
Watershed Management Area Number From Spatial Overlay:	04
Watershed Management Area Name From Spatial Overlay:	Lower Passaic and Saddle
Water Region Code From Spatial Overlay:	1
Water Region Name From Spatial Overlay:	Northeast
Sub Watershed Name From Overlay:	Passaic R Lwr (Second R to Saddle R)
Watershed Name From Spatial Overlay:	Passaic River Lower (Nwk Bay to Saddle)

NJ Release:

Name:	Not reported
Address:	277 DONALDSON AVE
City,State,Zip:	RUTHERFORD BORO, NJ 07070
Facility Type:	Residential
Facility Phone:	Not reported
Incident Date:	10/04/2010
Incident Time:	Not reported
Trenton Dispatch Log Number:	367374
Case Number:	10-10-04-1101-52
Date Received:	10/04/2010
Nature of Incident:	Not reported
Operator:	Not reported
Incident Type:	Underground Storage Tank
Incident Location:	RESIDENCE
Location:	Not reported
Other Location:	Not reported
Contact Name:	NICHOLAS PORTA
Caller Name:	Not reported
Caller Title:	Not reported
Caller Address:	Not reported
Caller City,St,Zip:	Not reported
Caller Telephone:	Not reported
Substance(s):	Not reported
Substance Type:	Not reported
Substance Identity:	Not reported
CAS Number:	Not reported
A310 Letter:	Not reported
TCPA Chemical:	Not reported
Hazrds Material:	Not reported
COMU:	Not reported
Ref. Code:	Not reported
Amt Released:	Not reported
Contained:	Not reported
Release Type:	Not reported
Release VE:	Not reported
Injuries:	No
Public Exposure:	No
Facility Evacuation:	No

Map ID  
Direction  
Distance  
Elevation

MAP FINDINGS

Site

Database(s)

EDR ID Number  
EPA ID Number

277 DONALDSON AVENUE (Continued)

S110679843

Police at Scene:	No
Firemen at Scene:	No
Contamination of:	Not reported
Receiving Water:	Not reported
Status at Spill:	Not reported
NJ Spill Date:	Not reported
NJ Spill Time:	Not reported
NJ Spill Name:	Not reported
NJ Spill Title:	Not reported
NJ Spill Phone:	Not reported
Other Date:	Not reported
Other Time:	Not reported
Other Name:	Not reported
Other Title:	Not reported
Other Telephone:	Not reported
Public Evacuation:	No
Assistance Requested:	Not reported
Wind Direction/Speed:	Not reported
Local Municipality Notified:	Not reported
Local Municipality Name:	Not reported
Local Municipality Title:	Not reported
Local Municipality Telephone:	Not reported
Local Municipality Date:	Not reported
Local Municipality Time:	Not reported
Incident Description:	Not reported
Incident Name:	Not reported
Incident Referred To:	Not reported
Incident Region:	Not reported
Incident Telephone:	Not reported
Incident Date:	Not reported
Incident time:	Not reported
Incident ITM:	Not reported
Comments:	Not reported
Date A310 Letter Printed:	Not reported
Date Local Authority Was Notified:	Not reported
Date Updated:	Not reported
Date Report Faxed to Local Authority:	Not reported
Local Authority Notification Date:	Not reported
Rep Receive Date:	10/04/2010
Reporter Type:	Other
Reporter Name:	REDACTED
Reporter Title:	REDACTED
Reporter Org:	REDACTED
Reporter Address:	Not reported
Reporter City,St,Zip:	Not reported
Reporter County:	Not reported
Incident Status:	Terminated
Incident Category Source:	Other
Incident Source Name:	NICHOLAS PORTA
Incident Source Address:	277 DONALDSON AVE
Incident Source Address 2:	Not reported
Incident Source City,St,Zip:	Rutherford Boro, NJ 07070
Incident Source County:	Bergen
DEP Requested:	No
Confidential:	Not reported
Notify Type:	Not reported
Road Closed:	Not reported

Map ID  
Direction  
Distance  
Elevation

MAP FINDINGS

Site

Database(s)

EDR ID Number  
EPA ID Number

**277 DONALDSON AVENUE (Continued)**

**S110679843**

Direction: Not reported  
Responsible Party: Not reported  
Responsible Party Name: Not reported  
Responsible Party Contact: Not reported  
Responsible Party Title: Not reported  
Responsible Party Phone: Not reported  
Responsible Party Street: Not reported  
Responsible Party County: Not reported  
Responsible Party City,St,Zip: Not reported  
Memo. Of Understanding: Not reported  
Drill/trng Exercise: Not reported  
Hazardous: Not reported

**BD363**  
**NNE**  
**1/2-1**  
**0.904 mi.**  
**4771 ft.**

**315 WASHINGTON STREET**  
**315 WASHINGTON ST**  
**CARLSTADT BORO, NJ 07072**

**NJ SHWS S117387813**  
**NJ NJEMS N/A**

**Site 2 of 2 in cluster BD**

**Relative:**  
**Higher**  
**Actual:**  
**114 ft.**

SHWS:  
Name: 315 WASHINGTON STREET  
Address: 315 WASHINGTON ST  
City,State,Zip: CARLSTADT BORO, NJ  
Site ID: 527804  
Status: Closed  
Home Owner: Yes  
PI Number: 662739

Detail As Of April 2012:

X Coord Site: Not reported  
X Coord PI: Not reported  
Y Coord Site: Not reported  
Y Coord PI: Not reported

NJEMS:

Name: 315 WASHINGTON STREET  
Address: 315 WASHINGTON ST  
City,State,Zip: CARLSTADT BORO, NJ 07072  
Site Id: 527804  
Municipality: CARLSTADT BORO  
Municipality Name From Spatial Overlay: CARLSTADT BORO  
GNIS Civil Code For Municipality: 885180  
Municipal Code (NJ-1040): 0205  
X Coord: 603271  
Y Coord: 731067  
Coord System: NJ STATE PLANE (NAD83) - USFEET  
Coord Type: Exact Address Match  
Coord Orign: DEP-GIS  
State Standard Numeric Code From Spatial Overlay: 0205  
Unique Feature Number For Municipality From Spatial Overlay: 3400310480  
Eleven Digit Hydrologic Unit Code From Spatial Overlay: 02030103140  
Fourteen Digit Hydrologic Unit Code From Spatial Overlay: 02030103140070  
Watershed Management Area Number From Spatial Overlay: 04  
Watershed Management Area Name From Spatial Overlay: Lower Passaic and Saddle  
Water Region Code From Spatial Overlay: 1  
Water Region Name From Spatial Overlay: Northeast  
Sub Watershed Name From Overlay: Saddle River (below Lodi gage)  
Watershed Name From Spatial Overlay: Saddle River



Map ID  
Direction  
Distance  
Elevation

MAP FINDINGS

Site

Database(s)

EDR ID Number  
EPA ID Number

**BF364**  
**ENE**  
**1/2-1**  
**0.905 mi.**  
**4777 ft.**

**MATHESON GAS PRODUCTS**  
**932 PATERSON PLANK RD**  
**EAST RUTHERFORD, NJ**

**NJ HWS RE-EVAL** **S104421027**  
**NJ SPILLS** **N/A**  
**NJ Release**

**Site 1 of 2 in cluster BF**

**Relative:**  
**Lower**  
**Actual:**  
**5 ft.**

HWS RE-EVAL:  
Facility Status: Assigned to Lead Bureau.  
**PI Number: 014490**  
Category: Non-Homeowner

**NJ SPILL:**

Name: MATHESON GAS PRODUCTS  
Address: 932 PATERSON PLANK RD  
City,State,Zip: EAST RUTHERFORD, NJ  
Trenton Dispatch Log Number: 48101  
Case Number: 99-08-13-1321-24  
Notify Type: Municipality  
Date Received: 08/13/1999  
Location: Facility  
Other Location: Not reported  
Incident Date: 08/13/1999  
Incident Time: 1258  
A310 Letter: False  
Ref. Code: 001  
COMU: 0212  
CAS Number: Not reported  
Hazardous: Unknown  
Incident Location: Not reported  
Facility Type: Industrial  
Facility Phone: Not reported  
Substance(s): Not reported  
Substance Type: Not reported  
Substance Identity: Not reported  
TCPA Chemical: Not reported  
Hazrds Material: Not reported  
Amnt Released: Not reported  
Release VE: Not reported  
Contained: Not reported  
Release Type: Not reported  
Incident Desc: Not reported  
Status at Spill: 1/30 GAL DRUM KNOCKED OVER ON WORKER.WORKER BEING TRANS TO HOSP.UNK #  
WORKERS EVAC.BERGEN CNTY HAZ-MAT REQ ASSIST  
NJ Spill Date: Not reported  
NJ Spill Time: Not reported  
NJ Spill Name: Not reported  
NJ Spill Title: Not reported  
NJ Spill Phone: Not reported  
Other Date: Not reported  
Other Time: Not reported  
Other Name: Not reported  
Other Title: Not reported  
Other Phone: Not reported  
Injuries: Yes  
Public Exposure: No  
Road Closed: No  
Facility Evacuation: Yes  
Receiving Water: Not reported  
Public Evacuation: No

Map ID  
Direction  
Distance  
Elevation

MAP FINDINGS

Site

Database(s)

EDR ID Number  
EPA ID Number

**MATHESON GAS PRODUCTS (Continued)**

**S104421027**

Police at Scene:	Yes
Firemen at Scene:	Yes
Contamination of:	Land
Nature of Incident:	Not reported
Wind Direction/Speed:	0
Assistance Requested:	Yes
Memo. Of Understanding:	No
Drill/trng Exercise:	No
Operator:	JULIE
Contact Name:	Not reported
Caller Name:	REDACTED
Caller Title:	Not reported
Caller Address:	Not reported
Caller City,St,Zip:	Not reported
Caller Phone:	Not reported
Responsible Party:	Known
Responsible Party Name:	MATHESON GAS PRODUCT
Responsible Party Contact:	Not reported
Responsible Party Title:	Not reported
Responsible Party Telephone:	Not reported
Responsible Party Street:	932 PATERSON PLANK RD
Responsible Party Municipality:	EAST RUTHERFORD
Responsible Party State:	NJ
Responsible Party Zip:	Not reported
Responsible City,St,Zip:	EAST RUTHERFORD, NJ
Responsible Party County:	BERGEN
Local Municipality:	No
Local Municipality Name:	Not reported
Local Municipality Title:	Not reported
Local Municipality Phone:	Not reported
Local Municipality Date:	Not reported
Local Municipality Time:	Not reported
Incident Name:	Not reported
Incident Referred To:	Not reported
Incident Region:	Not reported
Incident Phone:	Not reported
Incident Date:	Not reported
Comments:	Not reported
Date A310 Letter Printed:	Not reported
Date Local Authority Was Notified:	Not reported
Date Update:	Not reported
Date Report Faxed to Local Authority:	Not reported
Local Authority Notification Date:	Not reported
Reporter Name:	Not reported
Reporter Type:	Not reported
Rep Received Date:	Not reported
Reporter Title:	Not reported
Reporter Orgzn:	Not reported
Reporter Address:	Not reported
Reporter City,St,Zip:	Not reported
Reporter County:	Not reported
Incident Type:	Not reported
Incident Status:	Not reported
Incident Source Category:	Not reported
Incident Source Name:	Not reported
Incident Source Address:	Not reported
Incident Source Address 2:	Not reported

Map ID  
Direction  
Distance  
Elevation

MAP FINDINGS

Site

Database(s)

EDR ID Number  
EPA ID Number

**MATHESON GAS PRODUCTS (Continued)**

**S104421027**

Incident Source City,St,Zip: Not reported  
Incident Source County: Not reported  
DEP Requested: Not reported  
Confidential: Not reported

**NJ Release:**

Name: MATHESON GAS PRODUCTS  
Address: 932 PATERSON PLANK RD  
City,State,Zip: EAST RUTHERFORD, NJ  
Facility Type: Industrial  
Facility Phone: 201-933-2400  
Incident Date: 12/03/1998  
Incident Time: 1115  
Trenton Dispatch Log Number: 35568  
Case Number: 98-12-03-1131-49  
Date Received: 12/03/1998  
Nature of Incident: Not reported  
Operator: JULIE  
Incident Type: Not reported  
Incident Location: Not reported  
Location: Facility  
Other Location: Not reported  
Contact Name: Not reported  
Caller Name: REDACTED  
Caller Title: Not reported  
Caller Address: Not reported  
Caller City,St,Zip: Not reported  
Caller Telephone: Not reported  
Substance(s): Not reported  
Substance Type: Not reported  
Substance Identity: Not reported  
CAS Number: Not reported  
A310 Letter: True  
TCPA Chemical: Not reported  
Hazrds Material: Not reported  
COMU: 0212  
Ref. Code: 050  
Amt Released: Not reported  
Contained: Not reported  
Release Type: Not reported  
Release VE: Not reported  
Injuries: No  
Public Exposure: No  
Facility Evacuation: No  
Police at Scene: No  
Firemen at Scene: No  
Contamination of: Air  
Receiving Water: Not reported  
Status at Spill: RELEASE DUE TO SUPER SATURATION OF NUTRILIZATION TANK.REPAIRS COMPLETED.NON EMERGENT SITUATION.RELEASE LASTED <15 MINS  
NJ Spill Date: Not reported  
NJ Spill Time: Not reported  
NJ Spill Name: Not reported  
NJ Spill Title: Not reported  
NJ Spill Phone: Not reported  
Other Date: Not reported  
Other Time: Not reported

Map ID  
Direction  
Distance  
Elevation

MAP FINDINGS

Site

Database(s)

EDR ID Number  
EPA ID Number

**MATHESON GAS PRODUCTS (Continued)**

**S104421027**

Other Name:	Not reported
Other Title:	Not reported
Other Telephone:	Not reported
Public Evacuation:	No
Assistance Requested:	No
Wind Direction/Speed:	0
Local Municipality Notified:	No
Local Municipality Name:	Not reported
Local Municipality Title:	Not reported
Local Municipality Telephone:	Not reported
Local Municipality Date:	Not reported
Local Municipality Time:	Not reported
Incident Description:	Not reported
Incident Name:	Not reported
Incident Referred To:	Not reported
Incident Region:	Not reported
Incident Telephone:	Not reported
Incident Date:	Not reported
Incident time:	Not reported
Incident ITM:	Not reported
Comments:	Not reported
Date A310 Letter Printed:	Not reported
Date Local Authority Was Notified:	Not reported
Date Updated:	Not reported
Date Report Faxed to Local Authority:	Not reported
Local Authority Notification Date:	Not reported
Rep Receive Date:	Not reported
Reporter Type:	Not reported
Reporter Name:	Not reported
Reporter Title:	Not reported
Reporter Org:	Not reported
Reporter Address:	Not reported
Reporter City,St,Zip:	Not reported
Reporter County:	Not reported
Incident Status:	Not reported
Incident Category Source:	Not reported
Incident Source Name:	Not reported
Incident Source Address:	Not reported
Incident Source Address 2:	Not reported
Incident Source City,St,Zip:	Not reported
Incident Source County:	Not reported
DEP Requested:	Not reported
Confidential:	Not reported
Notify Type:	Facility
Road Closed:	No
Direction:	Not reported
Responsible Party:	Known
Responsible Party Name:	MATHESON GAS PRODU
Responsible Party Contact:	MIKE BASELICE
Responsible Party Title:	FCLTY MNGR
Responsible Party Phone:	201-933-2400
Responsible Party Street:	932 PATERSON PLANK RD
Responsible Party County:	BERGEN
Responsible Party City,St,Zip:	EAST RUTHERFORD, NJ
Memo. Of Understanding:	No
Drill/trng Exercise:	No
Hazardous:	Unknown

Map ID  
Direction  
Distance  
Elevation

MAP FINDINGS

Site

Database(s)

EDR ID Number  
EPA ID Number

**BF365**    **MATHESON TRI GAS INC**  
**ENE**      **932 PATERSON PLANK RD**  
**1/2-1**     **EAST RUTHERFORD BORO, NJ 07073**  
**0.905 mi.**  
**4777 ft.**    **Site 2 of 2 in cluster BF**

**NJ SHWS**    **S110026546**  
**NJ LUST**     **N/A**  
**NJ INST CONTROL**  
**NJ Release**

**Relative:**  
**Lower**  
**Actual:**  
**5 ft.**

**SHWS:**  
Name:                    MATHESON - TRIGAS, INC  
Address:                932 PATERSON PLANK RD  
City,State,Zip:        EAST RUTHERFORD BORO, NJ  
Site ID:                 12293  
Status:                 Closed  
Home Owner:            No  
PI Number:             660903

Detail As Of April 2012:  
X Coord Site:            Not reported  
X Coord PI:              Not reported  
Y Coord Site:            Not reported  
Y Coord PI:              Not reported

Name:                    MATHESON TRI GAS INC  
Address:                932 PATERSON PLANK RD  
City,State,Zip:        EAST RUTHERFORD BORO, NJ  
Site ID:                 12293  
Status:                 Closed  
Home Owner:            No  
PI Number:             014490

Detail As Of April 2012:  
X Coord Site:            Not reported  
X Coord PI:              Not reported  
Y Coord Site:            Not reported  
Y Coord PI:              Not reported

Name:                    MATHESON TRI GAS INC  
Address:                932 PATERSON PLANK RD  
City,State,Zip:        EAST RUTHERFORD BORO, NJ  
Site ID:                 Not reported  
Status:                 Active  
Home Owner:            Not reported  
PI Number:             014490

Detail As Of April 2012:  
X Coord Site:            Not reported  
X Coord PI:              Not reported  
Y Coord Site:            Not reported  
Y Coord PI:              Not reported

Name:                    MATHESON - TRIGAS, INC  
Address:                932 PATERSON PLANK RD  
City,State,Zip:        EAST RUTHERFORD BORO, NJ  
Site ID:                 Not reported  
Status:                 Active  
Home Owner:            Not reported  
PI Number:             660903

Detail As Of April 2012:  
X Coord Site:            Not reported  
X Coord PI:              Not reported  
Y Coord Site:            Not reported

Map ID  
Direction  
Distance  
Elevation

MAP FINDINGS

Site

Database(s)

EDR ID Number  
EPA ID Number

**MATHESON TRI GAS INC (Continued)**

**S110026546**

Y Coord PI: Not reported

LUST:

Name: MATHESON TRI GAS INC  
Address: 932 PATERSON PLANK RD  
City,State,Zip: EAST RUTHERFORD BORO, NJ  
Case ID: 14490  
Activity Number: LSR120001

NJ INSTITUTIONAL CONTROL:

Facility ID: 12293  
Date Established (SI): 10/26/2015  
Date Closed/Lifted (SI): Not reported  
PI Number: 014490  
PI Name: MATHESON TRI GAS INC  
CEA Description (SI): Arsenic  
CEA Case Track #: 16765  
CEA Duration: Not reported  
Intermediate Durations: Yes

Facility ID: 12293  
Date Established (SI): 10/26/2015  
Date Closed/Lifted (SI): Not reported  
PI Number: 014490  
PI Name: MATHESON TRI GAS INC  
CEA Description (SI): Arsenic  
CEA Case Track #: 16767  
CEA Duration: Not reported  
Intermediate Durations: Yes

Facility ID: 12293  
Date Established (SI): 10/26/2015  
Date Closed/Lifted (SI): Not reported  
PI Number: 014490  
PI Name: MATHESON TRI GAS INC  
CEA Description (SI): Arsenic  
CEA Case Track #: 16768  
CEA Duration: Not reported  
Intermediate Durations: Yes

Facility ID: 12293  
Date Established (SI): 10/26/2015  
Date Closed/Lifted (SI): Not reported  
PI Number: 014490  
PI Name: MATHESON TRI GAS INC  
CEA Description (SI): Arsenic  
CEA Case Track #: 91976  
CEA Duration: Not reported  
Intermediate Durations: Yes

Facility ID: 12293  
Date Established (SI): 10/26/2015  
Date Closed/Lifted (SI): Not reported  
PI Number: 014490  
PI Name: MATHESON TRI GAS INC  
CEA Description (SI): Arsenic

Map ID  
Direction  
Distance  
Elevation

MAP FINDINGS

Site

Database(s)

EDR ID Number  
EPA ID Number

**MATHESON TRI GAS INC (Continued)**

**S110026546**

CEA Case Track #: 151837  
CEA Duration: Not reported  
Intermediate Durations: Yes

Facility ID: 12293  
Date Established (SI): 10/26/2015  
Date Closed/Lifted (SI): Not reported  
PI Number: 014490  
PI Name: MATHESON TRI GAS INC  
CEA Description (SI): Arsenic  
CEA Case Track #: Not reported  
CEA Duration: Not reported  
Intermediate Durations: Yes

Facility ID: 12293  
Date Established (SI): 10/26/2015  
Date Closed/Lifted (SI): Not reported  
PI Number: 014490  
PI Name: MATHESON TRI GAS INC  
CEA Description (SI): Lead  
CEA Case Track #: 16765  
CEA Duration: Not reported  
Intermediate Durations: Yes

Facility ID: 12293  
Date Established (SI): 10/26/2015  
Date Closed/Lifted (SI): Not reported  
PI Number: 014490  
PI Name: MATHESON TRI GAS INC  
CEA Description (SI): Lead  
CEA Case Track #: 16767  
CEA Duration: Not reported  
Intermediate Durations: Yes

Facility ID: 12293  
Date Established (SI): 10/26/2015  
Date Closed/Lifted (SI): Not reported  
PI Number: 014490  
PI Name: MATHESON TRI GAS INC  
CEA Description (SI): Lead  
CEA Case Track #: 16768  
CEA Duration: Not reported  
Intermediate Durations: Yes

Facility ID: 12293  
Date Established (SI): 10/26/2015  
Date Closed/Lifted (SI): Not reported  
PI Number: 014490  
PI Name: MATHESON TRI GAS INC  
CEA Description (SI): Lead  
CEA Case Track #: 91976  
CEA Duration: Not reported  
Intermediate Durations: Yes

Facility ID: 12293  
Date Established (SI): 10/26/2015  
Date Closed/Lifted (SI): Not reported

Map ID  
Direction  
Distance  
Elevation

MAP FINDINGS

Site

Database(s)

EDR ID Number  
EPA ID Number

**MATHESON TRI GAS INC (Continued)**

**S110026546**

PI Number: 014490  
PI Name: MATHESON TRI GAS INC  
CEA Description (SI): Lead  
CEA Case Track #: 151837  
CEA Duration: Not reported  
Intermediate Durations: Yes

Facility ID: 12293  
Date Established (SI): 10/26/2015  
Date Closed/Lifted (SI): Not reported  
PI Number: 014490  
PI Name: MATHESON TRI GAS INC  
CEA Description (SI): Lead  
CEA Case Track #: Not reported  
CEA Duration: Not reported  
Intermediate Durations: Yes

**NJ Release:**

Name: Not reported  
Address: 932 PATERSON PLANK  
City,State,Zip: EAST RUTHERFORD BORO, NJ  
Facility Type: Commercial  
Facility Phone: Not reported  
Incident Date: 06/17/2009  
Incident Time: Not reported  
Trenton Dispatch Log Number: 316033  
Case Number: 09-06-17-1423-12  
Date Received: 06/17/2009  
Nature of Incident: Not reported  
Operator: Not reported  
Incident Type: Underground Storage Tank  
Incident Location: AREA OF  
Location: Not reported  
Other Location: Not reported  
Contact Name: STEPHEN STROUD  
Caller Name: Not reported  
Caller Title: Not reported  
Caller Address: Not reported  
Caller City,St,Zip: Not reported  
Caller Telephone: Not reported  
Substance(s): Not reported  
Substance Type: Not reported  
Substance Identity: Not reported  
CAS Number: Not reported  
A310 Letter: Not reported  
TCPA Chemical: Not reported  
Hazrds Material: Not reported  
COMU: Not reported  
Ref. Code: Not reported  
Amt Released: Not reported  
Contained: Not reported  
Release Type: Not reported  
Release VE: Not reported  
Injuries: No  
Public Exposure: No  
Facility Evacuation: No  
Police at Scene: No



Map ID  
Direction  
Distance  
Elevation

MAP FINDINGS

Site

Database(s)

EDR ID Number  
EPA ID Number

**MATHESON TRI GAS INC (Continued)**

**S110026546**

Firemen at Scene:	No
Contamination of:	Not reported
Receiving Water:	Not reported
Status at Spill:	Not reported
NJ Spill Date:	Not reported
NJ Spill Time:	Not reported
NJ Spill Name:	Not reported
NJ Spill Title:	Not reported
NJ Spill Phone:	Not reported
Other Date:	Not reported
Other Time:	Not reported
Other Name:	Not reported
Other Title:	Not reported
Other Telephone:	Not reported
Public Evacuation:	No
Assistance Requested:	Not reported
Wind Direction/Speed:	Not reported
Local Municipality Notified:	Not reported
Local Municipality Name:	Not reported
Local Municipality Title:	Not reported
Local Municipality Telephone:	Not reported
Local Municipality Date:	Not reported
Local Municipality Time:	Not reported
Incident Description:	Not reported
Incident Name:	Not reported
Incident Referred To:	Not reported
Incident Region:	Not reported
Incident Telephone:	Not reported
Incident Date:	Not reported
Incident time:	Not reported
Incident ITM:	Not reported
Comments:	Not reported
Date A310 Letter Printed:	Not reported
Date Local Authority Was Notified:	Not reported
Date Updated:	Not reported
Date Report Faxed to Local Authority:	Not reported
Local Authority Notification Date:	Not reported
Rep Receive Date:	06/17/2009
Reporter Type:	Other
Reporter Name:	REDACTED
Reporter Title:	REDACTED
Reporter Org:	REDACTED
Reporter Address:	Not reported
Reporter City,St,Zip:	Not reported
Reporter County:	Not reported
Incident Status:	Terminated
Incident Category Source:	Other
Incident Source Name:	MATHESON TRI-GAS INC
Incident Source Address:	150 ALLEN RD
Incident Source Address 2:	Not reported
Incident Source City,St,Zip:	Bernards Twp, NJ 07920
Incident Source County:	Somerset
DEP Requested:	No
Confidential:	Not reported
Notify Type:	Not reported
Road Closed:	No
Direction:	Not reported

Map ID  
Direction  
Distance  
Elevation

MAP FINDINGS

Site

Database(s)

EDR ID Number  
EPA ID Number

**MATHESON TRI GAS INC (Continued)**

**S110026546**

Responsible Party: Not reported  
Responsible Party Name: Not reported  
Responsible Party Contact: Not reported  
Responsible Party Title: Not reported  
Responsible Party Phone: Not reported  
Responsible Party Street: Not reported  
Responsible Party County: Not reported  
Responsible Party City,St,Zip: Not reported  
Memo. Of Understanding: Not reported  
Drill/trng Exercise: Not reported  
Hazardous: Not reported

**BG366  
NE  
1/2-1  
0.905 mi.  
4781 ft.**

**450 BROAD STREET  
450 BROAD ST  
CARLSTADT BORO, NJ**

**NJ SHWS S112170723  
NJ Release N/A**

**Site 1 of 2 in cluster BG**

**Relative:  
Higher**

SHWS:  
Name: 450 BROAD STREET  
Address: 450 BROAD ST  
City,State,Zip: CARLSTADT BORO, NJ  
Site ID: 455380  
Status: Closed  
Home Owner: Yes  
PI Number: 587731

**Actual:  
134 ft.**

Detail As Of April 2012:  
X Coord Site: Not reported  
X Coord PI: Not reported  
Y Coord Site: Not reported  
Y Coord PI: Not reported

NJ Release:  
Name: Not reported  
Address: 450 BROAD ST  
City,State,Zip: CARLSTADT BORO, NJ 07072  
Facility Type: Residential  
Facility Phone: Not reported  
Incident Date: 05/03/2012  
Incident Time: Not reported  
Trenton Dispatch Log Number: 424289  
Case Number: 12-05-03-1519-16  
Date Received: 05/03/2012  
Nature of Incident: Not reported  
Operator: Not reported  
Incident Type: Underground Storage Tank  
Incident Location: RESIDENCE  
Location: Not reported  
Other Location: Not reported  
Contact Name: Not reported  
Caller Name: Not reported  
Caller Title: Not reported  
Caller Address: Not reported  
Caller City,St,Zip: Not reported  
Caller Telephone: Not reported  
Substance(s): Not reported  
Substance Type: Not reported

Map ID  
Direction  
Distance  
Elevation

MAP FINDINGS

Site

Database(s)

EDR ID Number  
EPA ID Number

450 BROAD STREET (Continued)

S112170723

Substance Identity:	Not reported
CAS Number:	Not reported
A310 Letter:	Not reported
TCPA Chemical:	Not reported
Hazrds Material:	Not reported
COMU:	Not reported
Ref. Code:	Not reported
Amt Released:	Not reported
Contained:	Not reported
Release Type:	Not reported
Release VE:	Not reported
Injuries:	No
Public Exposure:	No
Facility Evacuation:	No
Police at Scene:	No
Firemen at Scene:	No
Contamination of:	Not reported
Receiving Water:	Not reported
Status at Spill:	Not reported
NJ Spill Date:	Not reported
NJ Spill Time:	Not reported
NJ Spill Name:	Not reported
NJ Spill Title:	Not reported
NJ Spill Phone:	Not reported
Other Date:	Not reported
Other Time:	Not reported
Other Name:	Not reported
Other Title:	Not reported
Other Telephone:	Not reported
Public Evacuation:	No
Assistance Requested:	Not reported
Wind Direction/Speed:	Not reported
Local Municipality Notified:	Not reported
Local Municipality Name:	Not reported
Local Municipality Title:	Not reported
Local Municipality Telephone:	Not reported
Local Municipality Date:	Not reported
Local Municipality Time:	Not reported
Incident Description:	Not reported
Incident Name:	Not reported
Incident Referred To:	Not reported
Incident Region:	Not reported
Incident Telephone:	Not reported
Incident Date:	Not reported
Incident time:	Not reported
Incident ITM:	Not reported
Comments:	Not reported
Date A310 Letter Printed:	Not reported
Date Local Authority Was Notified:	Not reported
Date Updated:	Not reported
Date Report Faxed to Local Authority:	Not reported
Local Authority Notification Date:	Not reported
Rep Receive Date:	05/03/2012
Reporter Type:	Other
Reporter Name:	REDACTED
Reporter Title:	REDACTED
Reporter Org:	REDACTED

Map ID  
 Direction  
 Distance  
 Elevation

MAP FINDINGS

Site

Database(s)

EDR ID Number  
 EPA ID Number

**450 BROAD STREET (Continued)**

**S112170723**

Reporter Address: Not reported  
 Reporter City,St,Zip: Not reported  
 Reporter County: Not reported  
 Incident Status: Terminated  
 Incident Category Source: Other  
 Incident Source Name: ROBERT JORDAN  
 Incident Source Address: 450 BROAD ST  
 Incident Source Address 2: Not reported  
 Incident Source City,St,Zip: Carlstadt Boro, NJ 07072  
 Incident Source County: Bergen  
 DEP Requested: No  
 Confidential: Not reported  
 Notify Type: Not reported  
 Road Closed: Not reported  
 Direction: Not reported  
 Responsible Party: Not reported  
 Responsible Party Name: Not reported  
 Responsible Party Contact: Not reported  
 Responsible Party Title: Not reported  
 Responsible Party Phone: Not reported  
 Responsible Party Street: Not reported  
 Responsible Party County: Not reported  
 Responsible Party City,St,Zip: Not reported  
 Memo. Of Understanding: Not reported  
 Drill/trng Exercise: Not reported  
 Hazardous: Not reported

**BH367**  
**SE**  
 1/2-1  
 0.906 mi.  
 4784 ft.

**55 MADISON CIRCLE DRIVE I F O**  
**55 MADISON CIRCLE DR I F O**  
**EAST RUTHERFORD BOROUGH, NJ**

**NJ HWS RE-EVAL**

**S108027678**  
**N/A**

**Site 1 of 2 in cluster BH**

**Relative:**  
**Lower**  
**Actual:**  
**2 ft.**

HWS RE-EVAL:  
 Facility Status: Assigned to RPIU. Under Investigation.  
**PI Number: G000021584**  
 Category: Non-Homeowner

**BH368**  
**SE**  
 1/2-1  
 0.906 mi.  
 4784 ft.

**MEEHAN TOOKER**  
**55 MADISON CIRCLE DR**  
**EAST RUTHERFORD BORO, NJ**

**NJ SHWS**

**S109305640**  
**N/A**

**Site 2 of 2 in cluster BH**

**Relative:**  
**Lower**  
**Actual:**  
**2 ft.**

SHWS:  
 Name: MEEHAN TOOKER  
 Address: 55 MADISON CIRCLE DR  
 City,State,NJ: EAST RUTHERFORD BORO, NJ  
 Site ID: 44809  
 Status: Closed  
 Home Owner: No  
 PI Number: 011238

Detail As Of April 2012:

X Coord Site: Not reported  
 X Coord PI: Not reported  
 Y Coord Site: Not reported

Map ID  
Direction  
Distance  
Elevation

MAP FINDINGS

Site

Database(s)

EDR ID Number  
EPA ID Number

**MEEHAN TOOKER (Continued)**

**S109305640**

Y Coord PI: Not reported

Name: 55 MADISON CIRCLE DRIVE I F O / FORMER MEEHAN  
Address: 55 MADISON CIRCLE DR  
City,State,Zip: EAST RUTHERFORD BORO, NJ  
Site ID: 64574  
Status: Pending  
Home Owner: No  
PI Number: G000021584

Detail As Of April 2012:  
X Coord Site: 605608  
X Coord PI: 605608  
Y Coord Site: 723641  
Y Coord PI: 723641

369  
SSE  
1/2-1  
0.906 mi.  
4786 ft.

**HOWMEDICA INC ORTHOPEDICS DIV  
320 VETERANS BLVD  
RUTHERFORD BORO, NJ**

**NJ SHWS S109298212  
N/A**

**Relative:  
Lower  
Actual:  
6 ft.**

SHWS:  
Name: HOWMEDICA INC ORTHOPEDICS DIV  
Address: 320 VETERANS BLVD  
City,State,Zip: RUTHERFORD BORO, NJ  
Site ID: 19331  
Status: Closed  
Home Owner: No  
PI Number: 280789

Detail As Of April 2012:  
X Coord Site: 603004  
X Coord PI: 603004  
Y Coord Site: 721783  
Y Coord PI: 721783

BC370  
NW  
1/2-1  
0.908 mi.  
4792 ft.

**346 UNION AVENUE  
346 UNION AVE  
RUTHERFORD, NJ 08723  
Site 2 of 2 in cluster BC**

**NJ SHWS S106218390  
NJ VCP N/A  
NJ NJEMS  
NJ Release**

**Relative:  
Higher  
Actual:  
61 ft.**

SHWS:  
Name: 346 UNION AVENUE  
Address: 346 UNION AVE  
City,State,Zip: RUTHERFORD BORO, NJ  
Site ID: 172455  
Status: Closed  
Home Owner: No  
PI Number: 226418

Detail As Of April 2012:  
X Coord Site: Not reported  
X Coord PI: Not reported  
Y Coord Site: Not reported  
Y Coord PI: Not reported

Map ID  
Direction  
Distance  
Elevation

MAP FINDINGS

Site

Database(s)

EDR ID Number  
EPA ID Number

346 UNION AVENUE (Continued)

S106218390

VCP:

Incident Number: 04-03-05-1053-42  
MOA Execution Date: 04/15/2004  
Type Of Vcp File: HISTORICAL  
Pi Number: Not reported  
Case Type(Case Type): Not reported  
Case Contact: Department Not reported  
Case Contact Name: Not reported  
Case Contact: Organization Not reported  
Case Contact: Address: Line1 Not reported  
Case Contact: Address: Line2 Not reported  
Case Contact: Address: Line3 Not reported  
Case Contact City,St,Zip: Not reported

NJEMS:

Name: 346 UNION AVENUE  
Address: 346 UNION AVE  
City,State,Zip: RUTHERFORD, NJ 07070  
Site Id: 172455  
Municipality: RUTHERFORD BORO  
Municipality Name From Spatial Overlay: RUTHERFORD BORO  
GNIS Civil Code For Municipality: 885383  
Municipal Code (NJ-1040): 0256  
X Coord: 598751  
Y Coord: 730095  
Coord System: NJ STATE PLANE (NAD83) - USFEET  
Coord Type: GIS Parcel Centroid  
Coord Orign: DEP-GIS  
State Standard Numeric Code From Spatial Overlay: 0256  
Unique Feature Number For Municipality From Spatial Overlay: 3400365280  
Eleven Digit Hydrologic Unit Code From Spatial Overlay: 02030103150  
Fourteen Digit Hydrologic Unit Code From Spatial Overlay: 02030103150030  
Watershed Management Area Number From Spatial Overlay: 04  
Watershed Management Area Name From Spatial Overlay: Lower Passaic and Saddle  
Water Region Code From Spatial Overlay: 1  
Water Region Name From Spatial Overlay: Northeast  
Sub Watershed Name From Overlay: Passaic R Lwr (Second R to Saddle R)  
Watershed Name From Spatial Overlay: Passaic River Lower (Nwk Bay to Saddle)

NJ Release:

Name: Not reported  
Address: 346 UNION AVE  
City,State,Zip: RUTHERFORD BORO, NJ  
Facility Type: Residential  
Facility Phone: Not reported  
Incident Date: 03/01/2004  
Incident Time: Not reported  
Trenton Dispatch Log Number: 89396  
Case Number: 04-03-05-1053-42  
Date Received: 03/05/2004  
Nature of Incident: Not reported  
Operator: Not reported  
Incident Type: Underground Storage Tank  
Incident Location: APT BUILDING  
Location: Not reported  
Other Location: Not reported

Map ID  
Direction  
Distance  
Elevation

MAP FINDINGS

Site

Database(s)

EDR ID Number  
EPA ID Number

**346 UNION AVENUE (Continued)**

**S106218390**

Contact Name:	Not reported
Caller Name:	Not reported
Caller Title:	Not reported
Caller Address:	Not reported
Caller City,St,Zip:	Not reported
Caller Telephone:	Not reported
Substance(s):	Not reported
Substance Type:	Not reported
Substance Identity:	Not reported
CAS Number:	Not reported
A310 Letter:	Not reported
TCPA Chemical:	Not reported
Hazrds Material:	Not reported
COMU:	Not reported
Ref. Code:	Not reported
Amt Released:	Not reported
Contained:	Not reported
Release Type:	Not reported
Release VE:	Not reported
Injuries:	No
Public Exposure:	No
Facility Evacuation:	No
Police at Scene:	No
Firemen at Scene:	No
Contamination of:	Not reported
Receiving Water:	Not reported
Status at Spill:	Not reported
NJ Spill Date:	Not reported
NJ Spill Time:	Not reported
NJ Spill Name:	Not reported
NJ Spill Title:	Not reported
NJ Spill Phone:	Not reported
Other Date:	Not reported
Other Time:	Not reported
Other Name:	Not reported
Other Title:	Not reported
Other Telephone:	Not reported
Public Evacuation:	No
Assistance Requested:	Not reported
Wind Direction/Speed:	Not reported
Local Municipality Notified:	Not reported
Local Municipality Name:	Not reported
Local Municipality Title:	Not reported
Local Municipality Telephone:	Not reported
Local Municipality Date:	Not reported
Local Municipality Time:	Not reported
Incident Description:	Not reported
Incident Name:	Not reported
Incident Referred To:	Not reported
Incident Region:	Not reported
Incident Telephone:	Not reported
Incident Date:	Not reported
Incident time:	Not reported
Incident ITM:	Not reported
Comments:	Not reported
Date A310 Letter Printed:	Not reported
Date Local Authority Was Notified:	Not reported

Map ID  
Direction  
Distance  
Elevation

MAP FINDINGS

Site

Database(s)

EDR ID Number  
EPA ID Number

**346 UNION AVENUE (Continued)**

**S106218390**

Date Updated: Not reported  
Date Report Faxed to Local Authority: Not reported  
Local Authority Notification Date: Not reported  
Rep Receive Date: 03/05/2004  
Reporter Type: Other  
Reporter Name: REDACTED  
Reporter Title: REDACTED  
Reporter Org: REDACTED  
Reporter Address: Not reported  
Reporter City,St,Zip: Not reported  
Reporter County: Not reported  
Incident Status: Terminated  
Incident Category Source: Other  
Incident Source Name: HAROLD MOSCATELLO  
Incident Source Address: 31 CROSS TREE RD  
Incident Source Address 2: Not reported  
Incident Source City,St,Zip: Brick Twp, NJ 08723  
Incident Source County: Ocean  
DEP Requested: No  
Confidential: Not reported  
Notify Type: Not reported  
Road Closed: No  
Direction: Not reported  
Responsible Party: Not reported  
Responsible Party Name: Not reported  
Responsible Party Contact: Not reported  
Responsible Party Title: Not reported  
Responsible Party Phone: Not reported  
Responsible Party Street: Not reported  
Responsible Party County: Not reported  
Responsible Party City,St,Zip: Not reported  
Memo. Of Understanding: Not reported  
Drill/trng Exercise: Not reported  
Hazardous: Not reported

**BG371 464 BROAD STREET**  
**NNE 464 BROAD ST**  
**1/2-1 CARLSTADT BORO, NJ 07072**  
**0.910 mi.**  
**4807 ft. Site 2 of 2 in cluster BG**

**NJ SHWS 1010474885**  
**NJ NJEMS N/A**  
**FINDS**

**Relative:** SHWS:  
**Higher** Name: 464 BROAD STREET  
Address: 464 BROAD ST  
**Actual:** City,State,Zip: CARLSTADT BORO, NJ  
**137 ft.** Site ID: 219236  
Status: Closed  
Home Owner: Yes  
PI Number: 286172

Detail As Of April 2012:  
X Coord Site: Not reported  
X Coord PI: Not reported  
Y Coord Site: Not reported  
Y Coord PI: Not reported

NJEMS:  
Name: 464 BROAD STREET



Map ID  
Direction  
Distance  
Elevation

MAP FINDINGS

Site

Database(s)

EDR ID Number  
EPA ID Number

**464 BROAD STREET (Continued)**

**1010474885**

Address: 464 BROAD ST  
City,State,Zip: CARLSTADT BORO, NJ 07072  
Site Id: 219236  
Municipality: CARLSTADT BORO  
Municipality Name From Spatial Overlay: CARLSTADT BORO  
GNIS Civil Code For Municipality: 885180  
Municipal Code (NJ-1040): 0205  
X Coord: 604467  
Y Coord: 730518  
Coord System: NJ STATE PLANE (NAD83) - USFEET  
Coord Type: Approx. Addr. Match  
Coord Orign: DEP-GIS  
State Standard Numeric Code From Spatial Overlay: 0205  
Unique Feature Number For Municipality From Spatial Overlay: 3400310480  
Eleven Digit Hydrologic Unit Code From Spatial Overlay: 02030103180  
Fourteen Digit Hydrologic Unit Code From Spatial Overlay: 02030103180060  
Watershed Management Area Number From Spatial Overlay: 05  
Watershed Management Area Name From Spatial Overlay: Hackensack, Hudson, and Pascack  
Water Region Code From Spatial Overlay: 1  
Water Region Name From Spatial Overlay: Northeast  
Sub Watershed Name From Overlay: Berrys Creek (above Paterson Ave)  
Watershed Name From Spatial Overlay: Hackensack R (below/incl Hirshfeld Bk)

**FINDS:**

Registry ID: 110032129756

Click Here:

**Environmental Interest/Information System:**

NJ-NJEMS (New Jersey - New Jersey Environmental Management System).  
The Department of Environmental Protection (NJDEP) manages large databases of environmental information in this integrated system.

[Click this hyperlink](#) while viewing on your computer to access additional FINDS: detail in the EDR Site Report.

**372  
NE  
1/2-1  
0.911 mi.  
4812 ft.**

**334 7TH STREET  
334 7TH ST  
CARLSTADT, NJ 07072**

**NJ SHWS S118964465  
NJ NJEMS N/A  
NJ Release**

**Relative:  
Lower  
Actual:  
37 ft.**

SHWS:  
Name: 334 SEVENTH STREET  
Address: 334 7TH ST  
City,State,Zip: CARLSTADT BORO, NJ  
Site ID: 593492  
Status: Closed  
Home Owner: Yes  
PI Number: 745485

**Detail As Of April 2012:**

X Coord Site: Not reported  
X Coord PI: Not reported  
Y Coord Site: Not reported  
Y Coord PI: Not reported

**NJEMS:**

Name: 334 7TH STREET

Map ID  
Direction  
Distance  
Elevation

MAP FINDINGS

Site

Database(s)

EDR ID Number  
EPA ID Number

**334 7TH STREET (Continued)**

**S118964465**

Address: 334 7TH ST  
City,State,Zip: CARLSTADT, NJ 07072  
Site Id: 593492  
Municipality: CARLSTADT BORO  
Municipality Name From Spatial Overlay: CARLSTADT BORO  
GNIS Civil Code For Municipality: 885180  
Municipal Code (NJ-1040): 0205  
X Coord: 605473  
Y Coord: 729688  
Coord System: NJ STATE PLANE (NAD83) - USFEET  
Coord Type: Exact Address Match  
Coord Orign: DEP-GIS  
State Standard Numeric Code From Spatial Overlay: 0205  
Unique Feature Number For Municipality From Spatial Overlay: 3400310480  
Eleven Digit Hydrologic Unit Code From Spatial Overlay: 02030103180  
Fourteen Digit Hydrologic Unit Code From Spatial Overlay: 02030103180060  
Watershed Management Area Number From Spatial Overlay: 05  
Watershed Management Area Name From Spatial Overlay: Hackensack, Hudson, and Pascack  
Water Region Code From Spatial Overlay: 1  
Water Region Name From Spatial Overlay: Northeast  
Sub Watershed Name From Overlay: Berrys Creek (above Paterson Ave)  
Watershed Name From Spatial Overlay: Hackensack R (below/incl Hirshfeld Bk)

**NJ Release:**

Name: Not reported  
Address: 334 7TH ST  
City,State,Zip: CARLSTADT BORO, NJ 07072  
Facility Type: Residential  
Facility Phone: Not reported  
Incident Date: 08/25/2016  
Incident Time: Not reported  
Trenton Dispatch Log Number: 613735  
Case Number: 16-08-25-1303-54  
Date Received: 08/25/2016  
Nature of Incident: Not reported  
Operator: Not reported  
Incident Type: Underground Storage Tank  
Incident Location: RESIDENCE  
Location: Not reported  
Other Location: Not reported  
Contact Name: Not reported  
Caller Name: Not reported  
Caller Title: Not reported  
Caller Address: Not reported  
Caller City,St,Zip: Not reported  
Caller Telephone: Not reported  
Substance(s): Not reported  
Substance Type: Not reported  
Substance Identity: Not reported  
CAS Number: Not reported  
A310 Letter: Not reported  
TCPA Chemical: Not reported  
Hazrds Material: Not reported  
COMU: Not reported  
Ref. Code: Not reported  
Amt Released: Not reported  
Contained: Not reported

Map ID  
Direction  
Distance  
Elevation

MAP FINDINGS

Site

Database(s)

EDR ID Number  
EPA ID Number

334 7TH STREET (Continued)

S118964465

Release Type:	Not reported
Release VE:	Not reported
Injuries:	No
Public Exposure:	No
Facility Evacuation:	No
Police at Scene:	No
Firemen at Scene:	No
Contamination of:	Not reported
Receiving Water:	Not reported
Status at Spill:	Not reported
NJ Spill Date:	Not reported
NJ Spill Time:	Not reported
NJ Spill Name:	Not reported
NJ Spill Title:	Not reported
NJ Spill Phone:	Not reported
Other Date:	Not reported
Other Time:	Not reported
Other Name:	Not reported
Other Title:	Not reported
Other Telephone:	Not reported
Public Evacuation:	No
Assistance Requested:	Not reported
Wind Direction/Speed:	Not reported
Local Municipality Notified:	Not reported
Local Municipality Name:	Not reported
Local Municipality Title:	Not reported
Local Municipality Telephone:	Not reported
Local Municipality Date:	Not reported
Local Municipality Time:	Not reported
Incident Description:	Not reported
Incident Name:	Not reported
Incident Referred To:	Not reported
Incident Region:	Not reported
Incident Telephone:	Not reported
Incident Date:	Not reported
Incident time:	Not reported
Incident ITM:	Not reported
Comments:	Not reported
Date A310 Letter Printed:	Not reported
Date Local Authority Was Notified:	Not reported
Date Updated:	Not reported
Date Report Faxed to Local Authority:	Not reported
Local Authority Notification Date:	Not reported
Rep Receive Date:	08/25/2016
Reporter Type:	Other
Reporter Name:	REDACTED
Reporter Title:	REDACTED
Reporter Org:	REDACTED
Reporter Address:	Not reported
Reporter City,St,Zip:	Not reported
Reporter County:	Not reported
Incident Status:	Terminated
Incident Category Source:	Other
Incident Source Name:	DONNA MOROZ
Incident Source Address:	334 7TH ST
Incident Source Address 2:	Not reported
Incident Source City,St,Zip:	Carlstadt Boro, NJ 07072

Map ID  
Direction  
Distance  
Elevation

MAP FINDINGS

Site

Database(s)

EDR ID Number  
EPA ID Number

**334 7TH STREET (Continued)**

**S118964465**

Incident Source County: Bergen  
DEP Requested: No  
Confidential: Not reported  
Notify Type: Not reported  
Road Closed: Not reported  
Direction: Not reported  
Responsible Party: Not reported  
Responsible Party Name: Not reported  
Responsible Party Contact: Not reported  
Responsible Party Title: Not reported  
Responsible Party Phone: Not reported  
Responsible Party Street: Not reported  
Responsible Party County: Not reported  
Responsible Party City,St,Zip: Not reported  
Memo. Of Understanding: Not reported  
Drill/trng Exercise: Not reported  
Hazardous: Not reported

**373  
SSE  
1/2-1  
0.912 mi.  
4817 ft.**

**THE COCA COLA BOTTLING CO  
299 HOWMEDICA WAY  
RUTHERFORD BORO, NJ**

**NJ SHWS U000355147  
N/A**

**Relative:  
Lower**

SHWS:  
Name: THE COCA COLA BOTTLING CO  
Address: 299 HOWMEDICA WAY  
City,State,Zip: RUTHERFORD BORO, NJ  
Site ID: 19332  
Status: Closed  
Home Owner: No  
PI Number: 003707

**Actual:  
4 ft.**

Detail As Of April 2012:  
X Coord Site: Not reported  
X Coord PI: Not reported  
Y Coord Site: Not reported  
Y Coord PI: Not reported

**374  
NE  
1/2-1  
0.912 mi.  
4817 ft.**

**322 9TH STREET  
322 9TH ST  
CARLSTADT BORO, NJ**

**NJ SHWS S109300700  
N/A**

**Relative:  
Lower**

SHWS:  
Name: 322 9TH STREET  
Address: 322 9TH ST  
City,State,Zip: CARLSTADT BORO, NJ  
Site ID: 259510  
Status: Pending  
Home Owner: Yes  
PI Number: 332462

**Actual:  
17 ft.**

Detail As Of April 2012:  
X Coord Site: 605670  
X Coord PI: Not reported

Map ID  
Direction  
Distance  
Elevation

MAP FINDINGS

Site

Database(s)

EDR ID Number  
EPA ID Number

**322 9TH STREET (Continued)**

**S109300700**

Y Coord Site: 729152  
Y Coord PI: Not reported

**375**  
**West**  
**1/2-1**  
**0.914 mi.**  
**4827 ft.**

**NEREID BOAT CLUB**  
**350 RIVERSIDE AVE**  
**RUTHERFORD BORO, NJ 07070**

**NJ SHWS** **U003947693**  
**NJ LUST** **N/A**  
**NJ UST**  
**NJ ENG CONTROLS**

**Relative:**  
**Lower**  
**Actual:**  
**4 ft.**

**SHWS:**  
Name: NEREID BOAT CLUB  
Address: 350 RIVERSIDE AVE  
City,State,Zip: RUTHERFORD BORO, NJ  
Site ID: Not reported  
Status: Active  
Home Owner: Not reported  
PI Number: 193311

Detail As Of April 2012:  
X Coord Site: Not reported  
X Coord PI: Not reported  
Y Coord Site: Not reported  
Y Coord PI: Not reported

Name: NEREID BOAT CLUB  
Address: 350 RIVERSIDE AVE  
City,State,Zip: RUTHERFORD BORO, NJ  
Site ID: 146106  
Status: Active  
Home Owner: No  
PI Number: 193311

Detail As Of April 2012:  
X Coord Site: 597153  
X Coord PI: 597153  
Y Coord Site: 727168  
Y Coord PI: 727168

**LUST:**  
Name: NEREID BOAT CLUB  
Address: 350 RIVERSIDE AVE  
City,State,Zip: RUTHERFORD BORO, NJ  
Case ID: 193311  
Activity Number: LSR120001

**UST:**  
Facility ID: 193311

**Contact:**  
Owner Name: VINLENZO PAPARO  
Organization: NEREID BOAT CLUB INC  
Contact Type(UST Reg): Facility Operator  
Contact Address (UST Reg): 350 RIVERSIDE AVE  
Contact Address 2 (UST Reg): Not reported  
Conact City,St,Zip (UST Reg): Rutherford, NJ 070702613

Owner Name: THOMAS VERDINO

Map ID  
Direction  
Distance  
Elevation

MAP FINDINGS

Site

Database(s)

EDR ID Number  
EPA ID Number

**NEREID BOAT CLUB (Continued)**

**U003947693**

Organization: BOROUGH OF RUTHERFORD  
Contact Type(UST Reg): Tank Owner  
Contact Address (UST Reg): 310 HIGHLAND CROSS  
Contact Address 2 (UST Reg): Not reported  
Conact City,St,Zip (UST Reg): Rutherford, NJ 070702613

Tanks:

Tank Id: TANK-2  
Tank Number: 0001  
**Tank Status: Removed**  
Tank Status Date: 04/13/2010  
Install Date: 01/01/1944  
Tank Contents: Heating Oil (No. 2)  
Tank Size: 550  
Tank Compliance: No  
Overfill: Not reported  
Compliance Monitoring?: No  
Overfill Protection: Not reported  
Spill Containment: Not reported  
Tank Wellhead Protection: Not reported  
Tank/Pipe Construction Type: Tank Bare steel  
Tank/Pipe Construction Type: Pipe Bare steel  
Tank/Pipe Monitor: Pipe None  
Tank/Pipe Monitor: Tank None

Tank Id: TANK-4  
Tank Number: 0002  
**Tank Status: Removed**  
Tank Status Date: 04/13/2010  
Install Date: 01/01/1944  
Tank Contents: Leaded Gasoline  
Tank Size: 1000  
Tank Compliance: No  
Overfill: Not reported  
Compliance Monitoring?: No  
Overfill Protection: Not reported  
Spill Containment: Not reported  
Tank Wellhead Protection: Not reported  
Tank/Pipe Construction Type: Tank Bare steel  
Tank/Pipe Construction Type: Pipe Bare steel  
Tank/Pipe Monitor: Pipe None  
Tank/Pipe Monitor: Tank None

Tank Id: TANK-5  
Tank Number: 0003  
**Tank Status: Removed**  
Tank Status Date: 04/13/2010  
Install Date: 01/01/1944  
Tank Contents: Leaded Gasoline  
Tank Size: 300  
Tank Compliance: No  
Overfill: Not reported  
Compliance Monitoring?: No  
Overfill Protection: Not reported

Map ID  
Direction  
Distance  
Elevation

MAP FINDINGS

Site

Database(s)

EDR ID Number  
EPA ID Number

**NEREID BOAT CLUB (Continued)**

**U003947693**

Spill Containment: Not reported  
Tank Wellhead Protection: Not reported  
Tank/Pipe Construction Type: Tank Bare steel  
Tank/Pipe Construction Type: Pipe Bare steel  
Tank/Pipe Monitor: Pipe None  
Tank/Pipe Monitor: Tank None

**NJ ENGINEERING CONTROLS:**

Site ID: 146106  
Pi Number: 193311  
Pi Name: NEREID BOAT CLUB  
Owner Name: ,  
DER Filed Date: 11/19/2013  
DER Lifted Date: Not reported  
Der Deed Usage (si): Restricted  
Deed Specific Requirement: Permeable Cover  
Deeds Parameter Desc: Arsenic  
Deeds Depth: 11.50  
Comments: Not reported

Site ID: 146106  
Pi Number: 193311  
Pi Name: NEREID BOAT CLUB  
Owner Name: ,  
DER Filed Date: 11/19/2013  
DER Lifted Date: Not reported  
Der Deed Usage (si): Restricted  
Deed Specific Requirement: Permeable Cover  
Deeds Parameter Desc: Benzo(a)anthracene  
Deeds Depth: 11.50  
Comments: Not reported

Site ID: 146106  
Pi Number: 193311  
Pi Name: NEREID BOAT CLUB  
Owner Name: ,  
DER Filed Date: 11/19/2013  
DER Lifted Date: Not reported  
Der Deed Usage (si): Restricted  
Deed Specific Requirement: Permeable Cover  
Deeds Parameter Desc: Benzo(a)pyrene  
Deeds Depth: 1.00  
Comments: Not reported

Site ID: 146106  
Pi Number: 193311  
Pi Name: NEREID BOAT CLUB  
Owner Name: ,  
DER Filed Date: 11/19/2013  
DER Lifted Date: Not reported  
Der Deed Usage (si): Restricted  
Deed Specific Requirement: Permeable Cover  
Deeds Parameter Desc: Benzo(b)fluoranthene  
Deeds Depth: 11.50  
Comments: Not reported

Site ID: 146106

Map ID  
Direction  
Distance  
Elevation

MAP FINDINGS

Site

Database(s)

EDR ID Number  
EPA ID Number

**NEREID BOAT CLUB (Continued)**

**U003947693**

Pi Number: 193311  
Pi Name: NEREID BOAT CLUB  
Owner Name: ,  
DER Filed Date: 11/19/2013  
DER Lifted Date: Not reported  
Der Deed Usage (si): Restricted  
Deed Specific Requirement: Permeable Cover  
Deeds Parameter Desc: Dibenzo(a,h)anthracene  
Deeds Depth: 11.50  
Comments: Not reported

Site ID: 146106  
Pi Number: 193311  
Pi Name: NEREID BOAT CLUB  
Owner Name: ,  
DER Filed Date: 11/19/2013  
DER Lifted Date: Not reported  
Der Deed Usage (si): Restricted  
Deed Specific Requirement: Permeable Cover  
Deeds Parameter Desc: Indeno(1,2,3-cd)pyrene  
Deeds Depth: 11.50  
Comments: Not reported

Site ID: 146106  
Pi Number: 193311  
Pi Name: NEREID BOAT CLUB  
Owner Name: ,  
DER Filed Date: 11/19/2013  
DER Lifted Date: Not reported  
Der Deed Usage (si): Restricted  
Deed Specific Requirement: Soil  
Deeds Parameter Desc: Arsenic  
Deeds Depth: 11.50  
Comments: Not reported

Site ID: 146106  
Pi Number: 193311  
Pi Name: NEREID BOAT CLUB  
Owner Name: ,  
DER Filed Date: 11/19/2013  
DER Lifted Date: Not reported  
Der Deed Usage (si): Restricted  
Deed Specific Requirement: Soil  
Deeds Parameter Desc: Benzo(a)anthracene  
Deeds Depth: 11.50  
Comments: Not reported

Site ID: 146106  
Pi Number: 193311  
Pi Name: NEREID BOAT CLUB  
Owner Name: ,  
DER Filed Date: 11/19/2013  
DER Lifted Date: Not reported  
Der Deed Usage (si): Restricted  
Deed Specific Requirement: Soil  
Deeds Parameter Desc: Benzo(a)pyrene  
Deeds Depth: 1.00



Map ID  
Direction  
Distance  
Elevation

MAP FINDINGS

Site

Database(s)

EDR ID Number  
EPA ID Number

**NEREID BOAT CLUB (Continued)**

**U003947693**

Comments: Not reported  
  
Site ID: 146106  
PI Number: 193311  
PI Name: NEREID BOAT CLUB  
Owner Name: ,  
DER Filed Date: 11/19/2013  
DER Lifted Date: Not reported  
Der Deed Usage (si): Restricted  
Deed Specific Requirement: Soil  
Deeds Parameter Desc: Benzo(b)fluoranthene  
Deeds Depth: 11.50  
Comments: Not reported

Site ID: 146106  
PI Number: 193311  
PI Name: NEREID BOAT CLUB  
Owner Name: ,  
DER Filed Date: 11/19/2013  
DER Lifted Date: Not reported  
Der Deed Usage (si): Restricted  
Deed Specific Requirement: Soil  
Deeds Parameter Desc: Dibenzo(a,h)anthracene  
Deeds Depth: 11.50  
Comments: Not reported

Site ID: 146106  
PI Number: 193311  
PI Name: NEREID BOAT CLUB  
Owner Name: ,  
DER Filed Date: 11/19/2013  
DER Lifted Date: Not reported  
Der Deed Usage (si): Restricted  
Deed Specific Requirement: Soil  
Deeds Parameter Desc: Indeno(1,2,3-cd)pyrene  
Deeds Depth: 11.50  
Comments: Not reported

376  
NNE  
1/2-1  
0.914 mi.  
4828 ft.

**319 WASHINGTON STREET**  
**319 WASHINGTON ST**  
**CARLSTADT, NJ 07072**

**NJ SHWS S122981723**  
**NJ NJEMS N/A**  
**NJ Release**

**Relative:**  
**Higher**  
**Actual:**  
**115 ft.**

SHWS:  
Name: 319 WASHINGTON STREET  
Address: 319 WASHINGTON ST  
City,State,Zip: CARLSTADT BORO, NJ  
Site ID: 619889  
Status: Closed  
Home Owner: Yes  
PI Number: 785964

Detail As Of April 2012:  
X Coord Site: Not reported  
X Coord PI: Not reported  
Y Coord Site: Not reported  
Y Coord PI: Not reported

Map ID  
Direction  
Distance  
Elevation

MAP FINDINGS

Site

Database(s)

EDR ID Number  
EPA ID Number

319 WASHINGTON STREET (Continued)

S122981723

NJEMS:

Name: 319 WASHINGTON STREET  
Address: 319 WASHINGTON ST  
City,State,Zip: CARLSTADT, NJ 07072  
Site Id: 619889  
Municipality: CARLSTADT BORO  
Municipality Name From Spatial Overlay: CARLSTADT BORO  
GNIS Civil Code For Municipality: 885180  
Municipal Code (NJ-1040): 0205  
X Coord: 603293.36437499896  
Y Coord: 731096.137499996  
Coord System: NJ STATE PLANE (NAD83) - USFEET  
Coord Type: Exact Address Match  
Coord Origin: DEP-SRP-GIS  
State Standard Numeric Code From Spatial Overlay: 0205  
Unique Feature Number For Municipality From Spatial Overlay: 3400310480  
Eleven Digit Hydrologic Unit Code From Spatial Overlay: 02030103140  
Fourteen Digit Hydrologic Unit Code From Spatial Overlay: 02030103140070  
Watershed Management Area Number From Spatial Overlay: 04  
Watershed Management Area Name From Spatial Overlay: Lower Passaic and Saddle  
Water Region Code From Spatial Overlay: 1  
Water Region Name From Spatial Overlay: Northeast  
Sub Watershed Name From Overlay: Saddle River (below Lodi gage)  
Watershed Name From Spatial Overlay: Saddle River

NJ Release:

Name: Not reported  
Address: 319 WASHINGTON ST  
City,State,Zip: CARLSTADT BORO, NJ 07072  
Facility Type: Residential  
Facility Phone: Not reported  
Incident Date: 06/25/2018  
Incident Time: Not reported  
Trenton Dispatch Log Number: 680640  
Case Number: 18-06-25-1450-57  
Date Received: 06/25/2018  
Nature of Incident: Not reported  
Operator: Not reported  
Incident Type: Underground Storage Tank  
Incident Location: RESIDENCE  
Location: Not reported  
Other Location: Not reported  
Contact Name: Not reported  
Caller Name: Not reported  
Caller Title: Not reported  
Caller Address: Not reported  
Caller City,St,Zip: Not reported  
Caller Telephone: Not reported  
Substance(s): Not reported  
Substance Type: Not reported  
Substance Identity: Not reported  
CAS Number: Not reported  
A310 Letter: Not reported  
TCPA Chemical: Not reported  
Hazrds Material: Not reported  
COMU: Not reported

Map ID  
Direction  
Distance  
Elevation

MAP FINDINGS

Site

Database(s)

EDR ID Number  
EPA ID Number

319 WASHINGTON STREET (Continued)

S122981723

Ref. Code:	Not reported
Amt Released:	Not reported
Contained:	Not reported
Release Type:	Not reported
Release VE:	Not reported
Injuries:	No
Public Exposure:	No
Facility Evacuation:	No
Police at Scene:	No
Firemen at Scene:	No
Contamination of:	Not reported
Receiving Water:	Not reported
Status at Spill:	Not reported
NJ Spill Date:	Not reported
NJ Spill Time:	Not reported
NJ Spill Name:	Not reported
NJ Spill Title:	Not reported
NJ Spill Phone:	Not reported
Other Date:	Not reported
Other Time:	Not reported
Other Name:	Not reported
Other Title:	Not reported
Other Telephone:	Not reported
Public Evacuation:	No
Assistance Requested:	Not reported
Wind Direction/Speed:	Not reported
Local Municipality Notified:	Not reported
Local Municipality Name:	Not reported
Local Municipality Title:	Not reported
Local Municipality Telephone:	Not reported
Local Municipality Date:	Not reported
Local Municipality Time:	Not reported
Incident Description:	Not reported
Incident Name:	Not reported
Incident Referred To:	Not reported
Incident Region:	Not reported
Incident Telephone:	Not reported
Incident Date:	Not reported
Incident time:	Not reported
Incident ITM:	Not reported
Comments:	Not reported
Date A310 Letter Printed:	Not reported
Date Local Authority Was Notified:	Not reported
Date Updated:	Not reported
Date Report Faxed to Local Authority:	Not reported
Local Authority Notification Date:	Not reported
Rep Receive Date:	06/25/2018
Reporter Type:	Other
Reporter Name:	REDACTED
Reporter Title:	REDACTED
Reporter Org:	REDACTED
Reporter Address:	Not reported
Reporter City,St,Zip:	Not reported
Reporter County:	Not reported
Incident Status:	Terminated
Incident Category Source:	Other
Incident Source Name:	VINCENT SANTULLI

Map ID  
 Direction  
 Distance  
 Elevation

MAP FINDINGS

Site

Database(s)

EDR ID Number  
 EPA ID Number

**319 WASHINGTON STREET (Continued)**

**S122981723**

Incident Source Address: 971 BURKE ST  
 Incident Source Address 2: Not reported  
 Incident Source City,St,Zip: Washington Twp, NJ 07676  
 Incident Source County: Bergen  
 DEP Requested: No  
 Confidential: Not reported  
 Notify Type: Not reported  
 Road Closed: Not reported  
 Direction: Not reported  
 Responsible Party: Not reported  
 Responsible Party Name: Not reported  
 Responsible Party Contact: Not reported  
 Responsible Party Title: Not reported  
 Responsible Party Phone: Not reported  
 Responsible Party Street: Not reported  
 Responsible Party County: Not reported  
 Responsible Party City,St,Zip: Not reported  
 Memo. Of Understanding: Not reported  
 Drill/trng Exercise: Not reported  
 Hazardous: Not reported

**377**  
**North**  
**1/2-1**  
**0.917 mi.**  
**4840 ft.**

**601 HOBOKEN ROAD**  
**601 HOBOKEN RD**  
**CARLSTADT, NJ 07072**

**NJ SHWS**  
**NJ NJEMS**  
**NJ Release**

**S118350471**  
**N/A**

**Relative:**  
**Higher**  
**Actual:**  
**93 ft.**

SHWS:  
 Name: 601 HOBOKEN ROAD  
 Address: 601 HOBOKEN RD  
 City,State,Zip: CARLSTADT BORO, NJ  
 Site ID: 570359  
 Status: Closed  
 Home Owner: Yes  
 PI Number: 714427

Detail As Of April 2012:  
 X Coord Site: Not reported  
 X Coord PI: Not reported  
 Y Coord Site: Not reported  
 Y Coord PI: Not reported

NJEMS:  
 Name: 601 HOBOKEN ROAD  
 Address: 601 HOBOKEN RD  
 City,State,Zip: CARLSTADT, NJ 07072  
 Site Id: 570359  
 Municipality: CARLSTADT BORO  
 Municipality Name From Spatial Overlay: CARLSTADT BORO  
 GNIS Civil Code For Municipality: 885180  
 Municipal Code (NJ-1040): 0205  
 X Coord: 602807  
 Y Coord: 731237  
 Coord System: NJ STATE PLANE (NAD83) - USFEET  
 Coord Type: GIS Parcel Centroid  
 Coord Orign: DEP-SRP-GIS  
 State Standard Numeric Code From Spatial Overlay: 0205  
 Unique Feature Number For Municipality From Spatial Overlay: 3400310480

Map ID  
Direction  
Distance  
Elevation

MAP FINDINGS

Site

Database(s)

EDR ID Number  
EPA ID Number

**601 HOBOKEN ROAD (Continued)**

**S118350471**

Eleven Digit Hydrologic Unit Code From Spatial Overlay): 02030103140  
Fourteen Digit Hydrologic Unit Code From Spatial Overlay: 02030103140070  
Watershed Management Area Number From Spatial Overlay: 04  
Watershed Management Area Name From Spatial Overlay: Lower Passaic and Saddle  
Water Region Code From Spatial Overlay: 1  
Water Region Name From Spatial Overlay: Northeast  
Sub Watershed Name From Overlay: Saddle River (below Lodi gage)  
Watershed Name From Spatial Overlay: Saddle River

**NJ Release:**

Name: Not reported  
Address: 601 HOBOKEN RD  
City,State,Zip: CARLSTADT BORO, NJ 07072  
Facility Type: Residential  
Facility Phone: Not reported  
Incident Date: 10/06/2015  
Incident Time: Not reported  
Trenton Dispatch Log Number: 575797  
Case Number: 15-10-06-1400-53  
Date Received: 10/06/2015  
Nature of Incident: Not reported  
Operator: Not reported  
Incident Type: Underground Storage Tank  
Incident Location: RESID  
Location: Not reported  
Other Location: Not reported  
Contact Name: RICK MORRONE  
Caller Name: Not reported  
Caller Title: Not reported  
Caller Address: Not reported  
Caller City,St,Zip: Not reported  
Caller Telephone: Not reported  
Substance(s): Not reported  
Substance Type: Not reported  
Substance Identity: Not reported  
CAS Number: Not reported  
A310 Letter: Not reported  
TCPA Chemical: Not reported  
Hazrds Material: Not reported  
COMU: Not reported  
Ref. Code: Not reported  
Amt Released: Not reported  
Contained: Not reported  
Release Type: Not reported  
Release VE: Not reported  
Injuries: No  
Public Exposure: No  
Facility Evacuation: No  
Police at Scene: No  
Firemen at Scene: No  
Contamination of: Not reported  
Receiving Water: Not reported  
Status at Spill: Not reported  
NJ Spill Date: Not reported  
NJ Spill Time: Not reported  
NJ Spill Name: Not reported  
NJ Spill Title: Not reported

Map ID  
Direction  
Distance  
Elevation

MAP FINDINGS

Site

Database(s)

EDR ID Number  
EPA ID Number

601 HOBOKEN ROAD (Continued)

S118350471

NJ Spill Phone:	Not reported
Other Date:	Not reported
Other Time:	Not reported
Other Name:	Not reported
Other Title:	Not reported
Other Telephone:	Not reported
Public Evacuation:	No
Assistance Requested:	Not reported
Wind Direction/Speed:	Not reported
Local Municipality Notified:	Not reported
Local Municipality Name:	Not reported
Local Municipality Title:	Not reported
Local Municipality Telephone:	Not reported
Local Municipality Date:	Not reported
Local Municipality Time:	Not reported
Incident Description:	Not reported
Incident Name:	Not reported
Incident Referred To:	Not reported
Incident Region:	Not reported
Incident Telephone:	Not reported
Incident Date:	Not reported
Incident time:	Not reported
Incident ITM:	Not reported
Comments:	Not reported
Date A310 Letter Printed:	Not reported
Date Local Authority Was Notified:	Not reported
Date Updated:	Not reported
Date Report Faxed to Local Authority:	Not reported
Local Authority Notification Date:	Not reported
Rep Receive Date:	10/06/2015
Reporter Type:	Other
Reporter Name:	REDACTED
Reporter Title:	REDACTED
Reporter Org:	REDACTED
Reporter Address:	Not reported
Reporter City,St,Zip:	Not reported
Reporter County:	Not reported
Incident Status:	Terminated
Incident Category Source:	Other
Incident Source Name:	RICK MORRONE
Incident Source Address:	601 HOBOKEN RD
Incident Source Address 2:	Not reported
Incident Source City,St,Zip:	Carlstadt Boro, NJ 07072
Incident Source County:	Bergen
DEP Requested:	No
Confidential:	Not reported
Notify Type:	Not reported
Road Closed:	Not reported
Direction:	Not reported
Responsible Party:	Not reported
Responsible Party Name:	Not reported
Responsible Party Contact:	Not reported
Responsible Party Title:	Not reported
Responsible Party Phone:	Not reported
Responsible Party Street:	Not reported
Responsible Party County:	Not reported
Responsible Party City,St,Zip:	Not reported

Map ID  
Direction  
Distance  
Elevation

MAP FINDINGS

Site

Database(s)

EDR ID Number  
EPA ID Number

601 HOBOKEN ROAD (Continued)

S118350471

Memo. Of Understanding: Not reported  
Drill/trng Exercise: Not reported  
Hazardous: Not reported

378  
WNW  
1/2-1  
0.919 mi.  
4854 ft.

L&W SERVICE  
220 JACKSON AVE  
RUTHERFORD BORO, NJ 07070

NJ SHWS U000367849  
NJ UST N/A

Relative:  
Lower

SHWS:  
Name: L&W SERVICE  
Address: 220 JACKSON AVE  
City,State,Zip: RUTHERFORD BORO, NJ  
Site ID: 28391  
Status: Closed  
Home Owner: No  
PI Number: 025678

Actual:  
17 ft.

Detail As Of April 2012:  
X Coord Site: Not reported  
X Coord PI: Not reported  
Y Coord Site: Not reported  
Y Coord PI: Not reported

UST:  
Facility ID: 025678

Contact:  
Owner Name: Not Identified Not Identified  
Organization: Not Identified  
Contact Type(UST Reg): Facility Operator  
Contact Address (UST Reg): Not reported  
Contact Address 2 (UST Reg): Not reported  
Conact City,St,Zip (UST Reg): Not reported

Owner Name: WALTER YAKIMOWICZ  
Organization: WALTER YAKIMOWICZ  
Contact Type(UST Reg): Tank Owner  
Contact Address (UST Reg): 140 FRANCIXCO AVE  
Contact Address 2 (UST Reg): Not reported  
Conact City,St,Zip (UST Reg): Rutherford, NJ 07070

Tanks:  
Tank Id: TANK-1  
Tank Number: E1  
Tank Status: Removed  
Tank Status Date: 01/30/1993  
Install Date: 01/01/1974  
Tank Contents: Unleaded Gasoline  
Tank Size: 6000  
Tank Compliance: No  
Overfill: No  
Compliance Monitoring?: No  
Overfill Protection: No  
Spill Containment: No

Map ID  
Direction  
Distance  
Elevation

MAP FINDINGS

Site

Database(s)

EDR ID Number  
EPA ID Number

**L&W SERVICE (Continued)**

**U000367849**

Tank Wellhead Protection: Not reported  
Tank/Pipe Construction Type: Tank Bare steel  
Tank/Pipe Construction Type: Pipe Bare steel  
Tank/Pipe Monitor: Pipe None  
Tank/Pipe Monitor: Tank None

Tank Id: TANK-2  
Tank Number: E2  
**Tank Status: Removed**  
Tank Status Date: 01/30/1993  
Install Date: 01/01/1974  
Tank Contents: Unleaded Gasoline  
Tank Size: 6000  
Tank Compliance: No  
Overfill: No  
Compliance Monitoring?: No  
Overfill Protection: No  
Spill Containment: No  
Tank Wellhead Protection: Not reported  
Tank/Pipe Construction Type: Tank Bare steel  
Tank/Pipe Construction Type: Pipe Bare steel  
Tank/Pipe Monitor: Pipe None  
Tank/Pipe Monitor: Tank None

Tank Id: TANK-3  
Tank Number: E4  
**Tank Status: Removed**  
Tank Status Date: 01/30/1993  
Install Date: 01/01/1974  
Tank Contents: Waste Oil  
Tank Size: 200  
Tank Compliance: No  
Overfill: No  
Compliance Monitoring?: No  
Overfill Protection: No  
Spill Containment: No  
Tank Wellhead Protection: Not reported  
Tank/Pipe Construction Type: Tank Bare steel  
Tank/Pipe Construction Type: Pipe Other  
Tank/Pipe Monitor: Pipe None  
Tank/Pipe Monitor: Tank None

379  
North  
1/2-1  
0.921 mi.  
4863 ft.  
  
Relative:  
Higher  
  
Actual:  
67 ft.

**KEMP INC**  
**21 POPLAR ST**  
**EAST RUTHERFORD, NJ 07044**

**NJ SHWS 1002974343**  
**NJ HIST HWS N/A**  
**NJ ENG CONTROLS**  
**NJ VCP**  
**NJ BROWNFIELDS**  
**NJ NJEMS**  
**NJ Release**  
**NJ ISRA**  
**NJ NPDES**

SHWS:  
Name: KEMP INCORPORATED  
Address: 21 POPLAR ST  
City,State,Zip: EAST RUTHERFORD BORO, NJ



Map ID  
Direction  
Distance  
Elevation

MAP FINDINGS

Site

Database(s)

EDR ID Number  
EPA ID Number

**KEMP INC (Continued)**

1002974343

Site ID: 21143  
Status: Closed  
Home Owner: No  
PI Number: G000036519

Detail As Of April 2012:

X Coord Site: 602109.4  
X Coord PI: 602109.4  
Y Coord Site: 731367.26  
Y Coord PI: 731367.26

HIST SHWS:

**Case Status:** Active  
Status Date: 3/3/2000  
Case ID: G000036519  
Contact: BNCM  
Sub Section Label: A: Sites with On-Site Sources of Contamination  
Site Municipality: 0212  
Remedial Level Code: C1  
Classification exception area dt: None  
Classification exception area dt: Not reported  
Deed Notice Status: None  
Deed Notice Date: Not reported  
Engineering Control Status: None  
Engineering Control Date: Not reported  
National Priorities List Status: Not reported  
National Priorities List Date: Not reported  
X Coordinate: 602109.47719999996  
Y Coordinate: 731367.26439999999  
Coordinate System: NJ State Plane (NAD83) - USFEET

NJ ENGINEERING CONTROLS:

Site ID: 21143  
Pi Number: G000036519  
PI Name: KEMP INCORPORATED  
Owner Name: De Lellis, Salvatore and Patricia  
DER Filed Date: 01/09/2006  
DER Lifted Date: Not reported  
Der Deed Usage (sj): Restricted  
Deed Specific Requirement: Asphalt Cap  
Deeds Parameter Desc: Benzo(a)anthracene  
Deeds Depth: 0.50  
Comments: Not reported

Site ID: 21143  
Pi Number: G000036519  
PI Name: KEMP INCORPORATED  
Owner Name: De Lellis, Salvatore and Patricia  
DER Filed Date: 01/09/2006  
DER Lifted Date: Not reported  
Der Deed Usage (sj): Restricted  
Deed Specific Requirement: Asphalt Cap  
Deeds Parameter Desc: Benzo(a)pyrene  
Deeds Depth: 1.00  
Comments: Not reported

Site ID: 21143

Map ID  
Direction  
Distance  
Elevation

MAP FINDINGS

Site

Database(s)

EDR ID Number  
EPA ID Number

**KEMP INC (Continued)**

**1002974343**

Pi Number: G000036519  
Pi Name: KEMP INCORPORATED  
Owner Name: De Lellis, Salvatore and Patricia  
DER Filed Date: 01/09/2006  
DER Lifted Date: Not reported  
Der Deed Usage (si): Restricted  
Deed Specific Requirement: Asphalt Cap  
Deeds Parameter Desc: Benzo(b)fluoranthene  
Deeds Depth: 0.50  
Comments: Not reported

Site ID: 21143  
Pi Number: G000036519  
Pi Name: KEMP INCORPORATED  
Owner Name: De Lellis, Salvatore and Patricia  
DER Filed Date: 01/09/2006  
DER Lifted Date: Not reported  
Der Deed Usage (si): Restricted  
Deed Specific Requirement: Asphalt Cap  
Deeds Parameter Desc: Benzo(k)fluoranthene  
Deeds Depth: 0.50  
Comments: Not reported

Site ID: 21143  
Pi Number: G000036519  
Pi Name: KEMP INCORPORATED  
Owner Name: De Lellis, Salvatore and Patricia  
DER Filed Date: 01/09/2006  
DER Lifted Date: Not reported  
Der Deed Usage (si): Restricted  
Deed Specific Requirement: Asphalt Cap  
Deeds Parameter Desc: Cadmium  
Deeds Depth: 0.50  
Comments: Not reported

Site ID: 21143  
Pi Number: G000036519  
Pi Name: KEMP INCORPORATED  
Owner Name: De Lellis, Salvatore and Patricia  
DER Filed Date: 01/09/2006  
DER Lifted Date: Not reported  
Der Deed Usage (si): Restricted  
Deed Specific Requirement: Asphalt Cap  
Deeds Parameter Desc: Lead  
Deeds Depth: 0.50  
Comments: Not reported

Site ID: 21143  
Pi Number: G000036519  
Pi Name: KEMP INCORPORATED  
Owner Name: De Lellis, Salvatore and Patricia  
DER Filed Date: 01/09/2006  
DER Lifted Date: Not reported  
Der Deed Usage (si): Restricted  
Deed Specific Requirement: Permeable Cover  
Deeds Parameter Desc: Benzo(a)anthracene  
Deeds Depth: 0.50

Map ID  
Direction  
Distance  
Elevation

MAP FINDINGS

Site

Database(s) EDR ID Number  
EPA ID Number

**KEMP INC (Continued)**

**1002974343**

Comments: Not reported

Site ID: 21143  
Pi Number: G000036519  
Pi Name: KEMP INCORPORATED  
Owner Name: De Lellis, Salvatore and Patricia  
DER Filed Date: 01/09/2006  
DER Lifted Date: Not reported  
Der Deed Usage (si): Restricted  
Deed Specific Requirement: Permeable Cover  
Deeds Parameter Desc: Benzo(a)pyrene  
Deeds Depth: 1.00  
Comments: Not reported

Site ID: 21143  
Pi Number: G000036519  
Pi Name: KEMP INCORPORATED  
Owner Name: De Lellis, Salvatore and Patricia  
DER Filed Date: 01/09/2006  
DER Lifted Date: Not reported  
Der Deed Usage (si): Restricted  
Deed Specific Requirement: Permeable Cover  
Deeds Parameter Desc: Benzo(b)fluoranthene  
Deeds Depth: 0.50  
Comments: Not reported

Site ID: 21143  
Pi Number: G000036519  
Pi Name: KEMP INCORPORATED  
Owner Name: De Lellis, Salvatore and Patricia  
DER Filed Date: 01/09/2006  
DER Lifted Date: Not reported  
Der Deed Usage (si): Restricted  
Deed Specific Requirement: Permeable Cover  
Deeds Parameter Desc: Benzo(k)fluoranthene  
Deeds Depth: 0.50  
Comments: Not reported

Site ID: 21143  
Pi Number: G000036519  
Pi Name: KEMP INCORPORATED  
Owner Name: De Lellis, Salvatore and Patricia  
DER Filed Date: 01/09/2006  
DER Lifted Date: Not reported  
Der Deed Usage (si): Restricted  
Deed Specific Requirement: Permeable Cover  
Deeds Parameter Desc: Cadmium  
Deeds Depth: 0.50  
Comments: Not reported

Site ID: 21143  
Pi Number: G000036519  
Pi Name: KEMP INCORPORATED  
Owner Name: De Lellis, Salvatore and Patricia  
DER Filed Date: 01/09/2006  
DER Lifted Date: Not reported  
Der Deed Usage (si): Restricted

Map ID  
Direction  
Distance  
Elevation

MAP FINDINGS

Site

Database(s)

EDR ID Number  
EPA ID Number

**KEMP INC (Continued)**

**1002974343**

Deed Specific Requirement: Permeable Cover  
Deeds Parameter Desc: Lead  
Deeds Depth: 0.50  
Comments: Not reported

Site ID: 21143  
PI Number: G000036519  
PI Name: KEMP INCORPORATED  
Owner Name: De Lellis, Salvatore and Patricia  
DER Filed Date: 01/09/2006  
DER Lifted Date: Not reported  
Der Deed Usage (si): Restricted  
Deed Specific Requirement: Slab  
Deeds Parameter Desc: Benzo(a)anthracene  
Deeds Depth: 0.50  
Comments: Not reported

Site ID: 21143  
PI Number: G000036519  
PI Name: KEMP INCORPORATED  
Owner Name: De Lellis, Salvatore and Patricia  
DER Filed Date: 01/09/2006  
DER Lifted Date: Not reported  
Der Deed Usage (si): Restricted  
Deed Specific Requirement: Slab  
Deeds Parameter Desc: Benzo(a)pyrene  
Deeds Depth: 1.00  
Comments: Not reported

Site ID: 21143  
PI Number: G000036519  
PI Name: KEMP INCORPORATED  
Owner Name: De Lellis, Salvatore and Patricia  
DER Filed Date: 01/09/2006  
DER Lifted Date: Not reported  
Der Deed Usage (si): Restricted  
Deed Specific Requirement: Slab  
Deeds Parameter Desc: Benzo(b)fluoranthene  
Deeds Depth: 0.50  
Comments: Not reported

Site ID: 21143  
PI Number: G000036519  
PI Name: KEMP INCORPORATED  
Owner Name: De Lellis, Salvatore and Patricia  
DER Filed Date: 01/09/2006  
DER Lifted Date: Not reported  
Der Deed Usage (si): Restricted  
Deed Specific Requirement: Slab  
Deeds Parameter Desc: Benzo(k)fluoranthene  
Deeds Depth: 0.50  
Comments: Not reported

Site ID: 21143  
PI Number: G000036519  
PI Name: KEMP INCORPORATED  
Owner Name: De Lellis, Salvatore and Patricia

Map ID  
Direction  
Distance  
Elevation

MAP FINDINGS

Site

Database(s)

EDR ID Number  
EPA ID Number

**KEMP INC (Continued)**

**1002974343**

DER Filed Date: 01/09/2006  
DER Lifted Date: Not reported  
Der Deed Usage (si): Restricted  
Deed Specific Requirement: Slab  
Deeds Parameter Desc: Cadmium  
Deeds Depth: 0.50  
Comments: Not reported

Site ID: 21143  
Pi Number: G000036519  
PI Name: KEMP INCORPORATED  
Owner Name: De Lellis, Salvatore and Patricia  
DER Filed Date: 01/09/2006  
DER Lifted Date: Not reported  
Der Deed Usage (si): Restricted  
Deed Specific Requirement: Slab  
Deeds Parameter Desc: Lead  
Deeds Depth: 0.50  
Comments: Not reported

Site ID: 21143  
Pi Number: G000036519  
PI Name: KEMP INCORPORATED  
Owner Name: Kretz, Don  
DER Filed Date: 01/09/2006  
DER Lifted Date: Not reported  
Der Deed Usage (si): Restricted  
Deed Specific Requirement: Asphalt Cap  
Deeds Parameter Desc: Benzo(a)anthracene  
Deeds Depth: 0.50  
Comments: Not reported

Site ID: 21143  
Pi Number: G000036519  
PI Name: KEMP INCORPORATED  
Owner Name: Kretz, Don  
DER Filed Date: 01/09/2006  
DER Lifted Date: Not reported  
Der Deed Usage (si): Restricted  
Deed Specific Requirement: Asphalt Cap  
Deeds Parameter Desc: Benzo(a)pyrene  
Deeds Depth: 1.00  
Comments: Not reported

Site ID: 21143  
Pi Number: G000036519  
PI Name: KEMP INCORPORATED  
Owner Name: Kretz, Don  
DER Filed Date: 01/09/2006  
DER Lifted Date: Not reported  
Der Deed Usage (si): Restricted  
Deed Specific Requirement: Asphalt Cap  
Deeds Parameter Desc: Benzo(b)fluoranthene  
Deeds Depth: 0.50  
Comments: Not reported

Site ID: 21143

Map ID  
Direction  
Distance  
Elevation

MAP FINDINGS

Site

Database(s)

EDR ID Number  
EPA ID Number

**KEMP INC (Continued)**

**1002974343**

Pi Number: G000036519  
Pi Name: KEMP INCORPORATED  
Owner Name: Kretz, Don  
DER Filed Date: 01/09/2006  
DER Lifted Date: Not reported  
Der Deed Usage (si): Restricted  
Deed Specific Requirement: Asphalt Cap  
Deeds Parameter Desc: Benzo(k)fluoranthene  
Deeds Depth: 0.50  
Comments: Not reported

Site ID: 21143  
Pi Number: G000036519  
Pi Name: KEMP INCORPORATED  
Owner Name: Kretz, Don  
DER Filed Date: 01/09/2006  
DER Lifted Date: Not reported  
Der Deed Usage (si): Restricted  
Deed Specific Requirement: Asphalt Cap  
Deeds Parameter Desc: Cadmium  
Deeds Depth: 0.50  
Comments: Not reported

Site ID: 21143  
Pi Number: G000036519  
Pi Name: KEMP INCORPORATED  
Owner Name: Kretz, Don  
DER Filed Date: 01/09/2006  
DER Lifted Date: Not reported  
Der Deed Usage (si): Restricted  
Deed Specific Requirement: Asphalt Cap  
Deeds Parameter Desc: Lead  
Deeds Depth: 0.50  
Comments: Not reported

Site ID: 21143  
Pi Number: G000036519  
Pi Name: KEMP INCORPORATED  
Owner Name: Kretz, Don  
DER Filed Date: 01/09/2006  
DER Lifted Date: Not reported  
Der Deed Usage (si): Restricted  
Deed Specific Requirement: Concrete Cap  
Deeds Parameter Desc: Benzo(a)anthracene  
Deeds Depth: 0.50  
Comments: Not reported

Site ID: 21143  
Pi Number: G000036519  
Pi Name: KEMP INCORPORATED  
Owner Name: Kretz, Don  
DER Filed Date: 01/09/2006  
DER Lifted Date: Not reported  
Der Deed Usage (si): Restricted  
Deed Specific Requirement: Concrete Cap  
Deeds Parameter Desc: Benzo(a)pyrene  
Deeds Depth: 1.00

Map ID  
Direction  
Distance  
Elevation

MAP FINDINGS

Site

Database(s)

EDR ID Number  
EPA ID Number

**KEMP INC (Continued)**

**1002974343**

Comments: Not reported

Site ID: 21143  
Pi Number: G000036519  
Pi Name: KEMP INCORPORATED  
Owner Name: Kretz, Don  
DER Filed Date: 01/09/2006  
DER Lifted Date: Not reported  
Der Deed Usage (si): Restricted  
Deed Specific Requirement: Concrete Cap  
Deeds Parameter Desc: Benzo(b)fluoranthene  
Deeds Depth: 0.50  
Comments: Not reported

Site ID: 21143  
Pi Number: G000036519  
Pi Name: KEMP INCORPORATED  
Owner Name: Kretz, Don  
DER Filed Date: 01/09/2006  
DER Lifted Date: Not reported  
Der Deed Usage (si): Restricted  
Deed Specific Requirement: Concrete Cap  
Deeds Parameter Desc: Benzo(k)fluoranthene  
Deeds Depth: 0.50  
Comments: Not reported

Site ID: 21143  
Pi Number: G000036519  
Pi Name: KEMP INCORPORATED  
Owner Name: Kretz, Don  
DER Filed Date: 01/09/2006  
DER Lifted Date: Not reported  
Der Deed Usage (si): Restricted  
Deed Specific Requirement: Concrete Cap  
Deeds Parameter Desc: Cadmium  
Deeds Depth: 0.50  
Comments: Not reported

Site ID: 21143  
Pi Number: G000036519  
Pi Name: KEMP INCORPORATED  
Owner Name: Kretz, Don  
DER Filed Date: 01/09/2006  
DER Lifted Date: Not reported  
Der Deed Usage (si): Restricted  
Deed Specific Requirement: Concrete Cap  
Deeds Parameter Desc: Lead  
Deeds Depth: 0.50  
Comments: Not reported

Site ID: 21143  
Pi Number: G000036519  
Pi Name: KEMP INCORPORATED  
Owner Name: Kretz, Don  
DER Filed Date: 01/09/2006  
DER Lifted Date: Not reported  
Der Deed Usage (si): Restricted

Map ID  
Direction  
Distance  
Elevation

MAP FINDINGS

Site

Database(s)

EDR ID Number  
EPA ID Number

**KEMP INC (Continued)**

**1002974343**

Deed Specific Requirement: Permeable Cover  
Deeds Parameter Desc: Benzo(a)anthracene  
Deeds Depth: 0.50  
Comments: Not reported

Site ID: 21143  
Pi Number: G000036519  
Pi Name: KEMP INCORPORATED  
Owner Name: Kretz, Don  
DER Filed Date: 01/09/2006  
DER Lifted Date: Not reported  
Der Deed Usage (si): Restricted  
Deed Specific Requirement: Permeable Cover  
Deeds Parameter Desc: Benzo(a)pyrene  
Deeds Depth: 1.00  
Comments: Not reported

Site ID: 21143  
Pi Number: G000036519  
Pi Name: KEMP INCORPORATED  
Owner Name: Kretz, Don  
DER Filed Date: 01/09/2006  
DER Lifted Date: Not reported  
Der Deed Usage (si): Restricted  
Deed Specific Requirement: Permeable Cover  
Deeds Parameter Desc: Benzo(b)fluoranthene  
Deeds Depth: 0.50  
Comments: Not reported

Site ID: 21143  
Pi Number: G000036519  
Pi Name: KEMP INCORPORATED  
Owner Name: Kretz, Don  
DER Filed Date: 01/09/2006  
DER Lifted Date: Not reported  
Der Deed Usage (si): Restricted  
Deed Specific Requirement: Permeable Cover  
Deeds Parameter Desc: Benzo(k)fluoranthene  
Deeds Depth: 0.50  
Comments: Not reported

Site ID: 21143  
Pi Number: G000036519  
Pi Name: KEMP INCORPORATED  
Owner Name: Kretz, Don  
DER Filed Date: 01/09/2006  
DER Lifted Date: Not reported  
Der Deed Usage (si): Restricted  
Deed Specific Requirement: Permeable Cover  
Deeds Parameter Desc: Cadmium  
Deeds Depth: 0.50  
Comments: Not reported

Site ID: 21143  
Pi Number: G000036519  
Pi Name: KEMP INCORPORATED  
Owner Name: Kretz, Don



Map ID  
Direction  
Distance  
Elevation

MAP FINDINGS

Site

Database(s)

EDR ID Number  
EPA ID Number

**KEMP INC (Continued)**

1002974343

DER Filed Date: 01/09/2006  
DER Lifted Date: Not reported  
Der Deed Usage (si): Restricted  
Deed Specific Requirement: Permeable Cover  
Deeds Parameter Desc: Lead  
Deeds Depth: 0.50  
Comments: Not reported

VCP:

Incident Number: 98-09-23-0131-33  
MOA Execution Date: 09/29/1998  
Type Of Vcp File: HISTORICAL  
Pi Number: Not reported  
Case Type(Case Type): Not reported  
Case Contact: Department Not reported  
Case Contact Name: Not reported  
Case Contact: Organization Kemp Inc  
Case Contact: Address: Line1 Not reported  
Case Contact: Address: Line2 Not reported  
Case Contact: Address: Line3 Not reported  
Case Contact City,St,Zip: Not reported

BROWNFIELDS:

Name: KEMP INCORPORATED  
Address: 21 POPLAR ST  
City,State,Zip: EAST RUTHERFORD BOROUGH, EAST RUTHERFORD BOROUGH 07073  
Price: Not reported  
Assessed Value: Not reported  
Property Size: Unknown  
Annual Taxes: Not reported  
Representative Address: Not reported  
Representative City/State/Zip: Not reported  
Submitter Name: Not reported  
Submitter Address1: Not reported  
Submitter Address2: Not reported  
Submitter City: Not reported  
Submitter State: Not reported  
Submitter Zip: Not reported  
Submitter Email: Not reported  
Submitter Phone: Not reported  
Transaction Type: Not reported  
Transfer Type: Not reported  
Site Number: 3964  
X Coordinate: 602109  
Y Coordinate: 731367  
Coord: 602109:731367  
AutoID: Not reported  
Ownership Type: unknown  
Ownership: DEP Case  
PStatus: DEP Case  
PI Number: G000036519  
Owner Name: Not reported  
Owner Address + Owner Street: Not reported  
Owner City: Not reported  
Owner State: Not reported  
Owner Zip Code: Not reported

Map ID  
Direction  
Distance  
Elevation

MAP FINDINGS

Site

Database(s)

EDR ID Number  
EPA ID Number

**KEMP INC (Continued)**

**1002974343**

Owner County:	Not reported
Owner Phone:	9999999999
Owner Fax:	9999999999
Owner Email:	Not reported
Owner Organization:	Not reported
Authorized Representative:	Not reported
Auth Rep Relation to Owner:	Not reported
Municipal Contact Name:	Not reported
Municipal Contact Street:	Not reported
Municipal Contact City:	Not reported
Municipal Contact State:	Not reported
Municipal Contact Zip Code:	Not reported
Municipal Contact Phone:	9999999999
Municipal Contact Fax:	9999999999
Municipal Contact Email:	Not reported
Department:	Not reported
Municipal Contact Title:	Not reported
Contact Relation to Owner:	Not reported
Current Zoning:	Not reported
Proposed Zoning:	Not reported
Copy of Title Insurance:	Not reported
Block:	28
Lot:	3
Development Plan Completed:	Unknown
Market Study Completed:	Unknown
Current Activity:	Not reported
Current Operations:	Not reported
Prior Operations:	Not reported
Deed Restrictions:	Unknown
Easements:	Unknown
Buildings:	Not reported
Condition of Buildings:	Not reported
Square Footage:	Not reported
Total Buildable Space:	Not reported
Lease Price:	Not reported
Tax Certificate:	Unknown
Tax Lien:	Unknown
Other Liens/Judgements:	No
Traffic Study:	Unknown
Road Access:	Not reported
Waterfront Access:	Unknown
Airport Access:	Unknown
Public Transportation Access:	Unknown
Major Highway Name:	Not reported
Major Highway Interchange:	Not reported
Major Highway Miles Away:	Not reported
Local Highway Name:	Not reported
Local Highway Interchange:	Not reported
Local Highway Miles Away:	Not reported
Rail Type:	Not reported
Rail Name:	Not reported
Rail Station:	Not reported
Rail Miles Away:	Not reported
Public Water:	Unknown
Electric:	Unknown
Gas:	Unknown
Public Sewer:	Unknown

Map ID  
 Direction  
 Distance  
 Elevation

MAP FINDINGS

Site

Database(s)

EDR ID Number  
 EPA ID Number

**KEMP INC (Continued)**

**1002974343**

Telephone:	Unknown
Cable:	Unknown
Fiber Optics:	Unknown
Wetlands:	No
Sensitive Ecosystems/Habitats:	No
Endangered Species:	No
Historic/Archeological Site:	No
100 Year Flood Plain:	No
500 Year Flood Plain:	No
Environmental Report Copies:	Yes
List Containing Site:	Not reported
Preliminary Assessment:	No
Site Investigation:	No
Remedial Investigation:	Yes
Remedial Action Workplan:	Yes
Voluntary Cleanup Program:	No
Environmental Litigation:	No
Remediation In Progress:	No
Remediation Estimated Complete Date:	Not reported
Regulatory sign-off:	No
Regulatory Sign-Off Description:	Not reported
Other Incentives:	No
Low Interest Rates:	No
HDSRF Grants:	No
TIF:	No
HDSRF Loans:	No
USA Loans:	No
USA Grants:	No
Designated Redevelopment Area:	No
Environmental Opportunity Zone:	No
Tax Rebate or Abatement:	No
Empowerment Zone (Federal):	No
Urban Coordinating Council Neighborhood:	No
Enterprise Community (Federal):	No
Urban Enterprise Zone:	No
Additional Comments:	1) Completed-Entire Site Restricted Use,12/21/2006 2) C1: No Formal Design - Source Known or Identified-Potential GW Contamination established 12/20/2006 3) Insitutional Control(s) exists requiring biennial certification
County_int_FK:	2
Municipality_int_FK:	34
Planning Area Designation:	Planning Area 1
Authorized Representative Email:	Not reported
Authorized Representative Phone:	9999999999
General Comments:	Not reported

**NJEMS:**

Name:	KEMP INC
Address:	21 POPLAR ST
City,State,Zip:	EAST RUTHERFORD, NJ 07073
Site Id:	21143
Municipality:	EAST RUTHERFORD BORO
Municipality Name From Spatial Overlay:	EAST RUTHERFORD BORO
GNIS Civil Code For Municipality:	885201
Municipal Code (NJ-1040):	0212
X Coord:	602109.47719999996
Y Coord:	731367.26439999999

Map ID  
Direction  
Distance  
Elevation

MAP FINDINGS

Site

Database(s)

EDR ID Number  
EPA ID Number

**KEMP INC (Continued)**

**1002974343**

Coord System:	NJ STATE PLANE (NAD83) - USFEET
Coord Type:	Prop Loc - Dig Image
Coord Orign:	DEP-GIS
State Standard Numeric Code From Spatial Overlay:	0212
Unique Feature Number For Municipality From Spatial Overlay:	3400319510
Eleven Digit Hydrologic Unit Code From Spatial Overlay):	02030103140
Fourteen Digit Hydrologic Unit Code From Spatial Overlay:	02030103140070
Watershed Management Area Number From Spatial Overlay:	04
Watershed Management Area Name From Spatial Overlay:	Lower Passaic and Saddle
Water Region Code From Spatial Overlay:	1
Water Region Name From Spatial Overlay:	Northeast
Sub Watershed Name From Overlay:	Saddle River (below Lodi gage)
Watershed Name From Spatial Overlay:	Saddle River

**NJ Release:**

Name:	KEMP INCORPORATED
Address:	21 POPLAR ST
City,State,Zip:	EAST RUTHERFORD, NJ
Facility Type:	Not reported
Facility Phone:	Not reported
Incident Date:	09/23/1998
Incident Time:	Not reported
Trenton Dispatch Log Number:	32099
Case Number:	98-09-23-0131-33
Date Received:	09/23/1998
Nature of Incident:	Not reported
Operator:	STIVES
Incident Type:	Not reported
Incident Location:	Not reported
Location:	Other
Other Location:	Not reported
Contact Name:	Not reported
Caller Name:	REDACTED
Caller Title:	Not reported
Caller Address:	Not reported
Caller City,St,Zip:	Not reported
Caller Telephone:	Not reported
Substance(s):	Not reported
Substance Type:	Not reported
Substance Identity:	Not reported
CAS Number:	Not reported
A310 Letter:	False
TCPA Chemical:	Not reported
Hazrds Material:	Not reported
COMU:	0212
Ref. Code:	101
Amt Released:	Not reported
Contained:	Not reported
Release Type:	Not reported
Release VE:	Not reported
Injuries:	Not reported
Public Exposure:	Not reported
Facility Evacuation:	Not reported
Police at Scene:	Not reported
Firemen at Scene:	Not reported
Contamination of:	Not reported
Receiving Water:	Not reported

Map ID  
Direction  
Distance  
Elevation

MAP FINDINGS

Site

Database(s)

EDR ID Number  
EPA ID Number

**KEMP INC (Continued)**

**1002974343**

Status at Spill:	MOA APPLICATION
NJ Spill Date:	Not reported
NJ Spill Time:	Not reported
NJ Spill Name:	Not reported
NJ Spill Title:	Not reported
NJ Spill Phone:	Not reported
Other Date:	Not reported
Other Time:	Not reported
Other Name:	Not reported
Other Title:	Not reported
Other Telephone:	Not reported
Public Evacuation:	Not reported
Assistance Requested:	Not reported
Wind Direction/Speed:	0
Local Municipality Notified:	No
Local Municipality Name:	Not reported
Local Municipality Title:	Not reported
Local Municipality Telephone:	Not reported
Local Municipality Date:	Not reported
Local Municipality Time:	Not reported
Incident Description:	Not reported
Incident Name:	Not reported
Incident Referred To:	Not reported
Incident Region:	Not reported
Incident Telephone:	Not reported
Incident Date:	Not reported
Incident time:	Not reported
Incident ITM:	Not reported
Comments:	Not reported
Date A310 Letter Printed:	Not reported
Date Local Authority Was Notified:	Not reported
Date Updated:	Not reported
Date Report Faxed to Local Authority:	Not reported
Local Authority Notification Date:	Not reported
Rep Receive Date:	Not reported
Reporter Type:	Not reported
Reporter Name:	Not reported
Reporter Title:	Not reported
Reporter Org:	Not reported
Reporter Address:	Not reported
Reporter City,St,Zip:	Not reported
Reporter County:	Not reported
Incident Status:	Not reported
Incident Category Source:	Not reported
Incident Source Name:	Not reported
Incident Source Address:	Not reported
Incident Source Address 2:	Not reported
Incident Source City,St,Zip:	Not reported
Incident Source County:	Not reported
DEP Requested:	Not reported
Confidential:	Not reported
Notify Type:	Other
Road Closed:	Not reported
Direction:	Not reported
Responsible Party:	Not reported
Responsible Party Name:	Not reported
Responsible Party Contact:	Not reported

Map ID  
Direction  
Distance  
Elevation

MAP FINDINGS

Site

Database(s)

EDR ID Number  
EPA ID Number

**KEMP INC (Continued)**

**1002974343**

Responsible Party Title: Not reported  
Responsible Party Phone: Not reported  
Responsible Party Street: Not reported  
Responsible Party County: Not reported  
Responsible Party City,St,Zip: Not reported  
Memo. Of Understanding: No  
Drill/trng Exercise: No  
Hazardous: Not reported

**NJ ISRA:**

Name: KEMP INCORPORATED  
Address: 21 POPLAR STREET  
City,State,Zip: EAST RUTHERFORD BORO, NJ 07073  
Pi Number: G000036519  
Action Number: ISR010001  
Title: E99317 Kemp Incorporated  
Isra Trg: Finalized Date 8/6/1999  
Start Date: 2000-03-03  
Case Status: Assigned to Program  
Case No: E99317  
Case Name: Kemp Incorporated  
Trigger Type: Cessation  
Trigger Date: 1999-08-06

Name: KEMP INCORPORATED  
Address: 21 POPLAR STREET  
City,State,Zip: EAST RUTHERFORD BORO, NJ 07073  
Pi Number: G000036519  
Action Number: ISR010001  
Title: E99317 Kemp Incorporated  
Isra Trg: Finalized Date 8/6/1999  
Start Date: 2006-12-20  
Case Status: NFA-E (Restricted Use)  
Case No: E99317  
Case Name: Kemp Incorporated  
Trigger Type: Cessation  
Trigger Date: 1999-08-06

Name: KEMP INCORPORATED  
Address: 21 POPLAR STREET  
City,State,Zip: EAST RUTHERFORD BORO, NJ 07073  
Pi Number: G000036519  
Action Number: ISR010001  
Title: E99317 Kemp Incorporated  
Isra Trg: Finalized Date 6/14/2006  
Start Date: 2000-03-03  
Case Status: Assigned to Program  
Case No: E99317  
Case Name: Kemp Incorporated  
Trigger Type: Property Sale  
Trigger Date: 2006-06-14

Name: KEMP INCORPORATED  
Address: 21 POPLAR STREET  
City,State,Zip: EAST RUTHERFORD BORO, NJ 07073  
Pi Number: G000036519  
Action Number: ISR010001

Map ID  
Direction  
Distance  
Elevation

MAP FINDINGS

Site

Database(s)

EDR ID Number  
EPA ID Number

**KEMP INC (Continued)**

**1002974343**

Title: E99317 Kemp Incorporated  
Isra Trg: Finalized Date 6/14/2006  
Start Date: 2006-12-20  
Case Status: NFA-E (Restricted Use)  
Case No: E99317  
Case Name: Kemp Incorporated  
Trigger Type: Property Sale  
Trigger Date: 2006-06-14

**NJPDES:**

Name: KEMP INC  
Address: 21 POPLAR ST  
City,State,Zip: EAST RUTHERFORD, NJ 07044  
NJPDES Permit Number: NJ0113557  
Facility Telephone: 2019359434  
Facility Contact: HENRY FIELITE PRES  
Facility Municipality: EAST RUTHERFORD BORO  
Facility Enforcement region: NORTHERN  
Discharger Classification: Not reported  
Discharger Category Code: Not reported  
Document Status: Not reported  
Facility Primary SIC code: Not reported  
Facility Ownership: PRIVATE  
Facility Discharge Basin code: Not reported  
Facility Discharge Basin name: Not reported  
Facility Lat/Long: 0 0  
Site X Coordinate: Not reported  
Site Y Coordinate: Not reported  
Facility Lot number: Not reported  
Facility Block number: Not reported  
Permittee Name: HENRY W FIELITE  
Permittee Address: 106 SUNSET RD  
Permittee PO Box: Not reported  
Permittee City,St,Zip: POMPTON PLAINS, NJ 07110 0000  
Category Description: RENEWAL  
Date Permit Application Received: 02/05/1996  
Date Draft Permit Issued: Not reported  
Date Final Permit Issued: 05/05/1997  
Date Final Permit Effective: 05/05/1997  
Date Final Permit Expires: 01/31/2002  
PI Number: Not reported  
Regional Office: Not reported  
Permit Category: STORMWATER BASIC (GP)

380  
NW  
1/2-1  
0.924 mi.  
4880 ft.

**274 WASHINGTON AVENUE  
274 WASHINGTON AVE  
RUTHERFORD BORO, NJ**

**NJ SHWS S109369337  
NJ Release N/A**

**Relative:  
Higher**

SHWS:  
Name: 274 WASHINGTON AVENUE  
Address: 274 WASHINGTON AVE  
City,State,Zip: RUTHERFORD BORO, NJ  
Site ID: 391504  
Status: Closed  
Home Owner: Yes

**Actual:  
68 ft.**

Map ID  
Direction  
Distance  
Elevation

MAP FINDINGS

Site

Database(s)

EDR ID Number  
EPA ID Number

**274 WASHINGTON AVENUE (Continued)**

**S109369337**

PI Number: 489509  
Detail As Of April 2012:  
X Coord Site: Not reported  
X Coord PI: Not reported  
Y Coord Site: Not reported  
Y Coord PI: Not reported  
  
NJ Release:  
Name: Not reported  
Address: 274 WASHINGTON AVE  
City,State,Zip: RUTHERFORD BORO, NJ 07070  
Facility Type: Residential  
Facility Phone: Not reported  
Incident Date: 10/01/2008  
Incident Time: Not reported  
Trenton Dispatch Log Number: 290783  
Case Number: 08-10-01-1120-30  
Date Received: 10/01/2008  
Nature of Incident: Not reported  
Operator: Not reported  
Incident Type: Underground Storage Tank  
Incident Location: RESIDENCE  
Location: Not reported  
Other Location: Not reported  
Contact Name: KRISTY LIN  
Caller Name: Not reported  
Caller Title: Not reported  
Caller Address: Not reported  
Caller City,St,Zip: Not reported  
Caller Telephone: Not reported  
Substance(s): Not reported  
Substance Type: Not reported  
Substance Identity: Not reported  
CAS Number: Not reported  
A310 Letter: Not reported  
TCPA Chemical: Not reported  
Hazrds Material: Not reported  
COMU: Not reported  
Ref. Code: Not reported  
Amt Released: Not reported  
Contained: Not reported  
Release Type: Not reported  
Release VE: Not reported  
Injuries: No  
Public Exposure: No  
Facility Evacuation: No  
Police at Scene: No  
Firemen at Scene: No  
Contamination of: Not reported  
Receiving Water: Not reported  
Status at Spill: Not reported  
NJ Spill Date: Not reported  
NJ Spill Time: Not reported  
NJ Spill Name: Not reported  
NJ Spill Title: Not reported  
NJ Spill Phone: Not reported



Map ID  
Direction  
Distance  
Elevation

MAP FINDINGS

Site

Database(s)

EDR ID Number  
EPA ID Number

274 WASHINGTON AVENUE (Continued)

S109369337

Other Date:	Not reported
Other Time:	Not reported
Other Name:	Not reported
Other Title:	Not reported
Other Telephone:	Not reported
Public Evacuation:	No
Assistance Requested:	Not reported
Wind Direction/Speed:	Not reported
Local Municipality Notified:	Not reported
Local Municipality Name:	Not reported
Local Municipality Title:	Not reported
Local Municipality Telephone:	Not reported
Local Municipality Date:	Not reported
Local Municipality Time:	Not reported
Incident Description:	Not reported
Incident Name:	Not reported
Incident Referred To:	Not reported
Incident Region:	Not reported
Incident Telephone:	Not reported
Incident Date:	Not reported
Incident time:	Not reported
Incident ITM:	Not reported
Comments:	Not reported
Date A310 Letter Printed:	Not reported
Date Local Authority Was Notified:	Not reported
Date Updated:	Not reported
Date Report Faxed to Local Authority:	Not reported
Local Authority Notification Date:	Not reported
Rep Receive Date:	10/01/2008
Reporter Type:	Other
Reporter Name:	REDACTED
Reporter Title:	REDACTED
Reporter Org:	REDACTED
Reporter Address:	Not reported
Reporter City,St,Zip:	Not reported
Reporter County:	Not reported
Incident Status:	Terminated
Incident Category Source:	Other
Incident Source Name:	KRISTY LIN
Incident Source Address:	274 WASHINGTON AVE
Incident Source Address 2:	Not reported
Incident Source City,St,Zip:	Rutherford Boro, NJ 07070
Incident Source County:	Bergen
DEP Requested:	No
Confidential:	Not reported
Notify Type:	Not reported
Road Closed:	No
Direction:	Not reported
Responsible Party:	Not reported
Responsible Party Name:	Not reported
Responsible Party Contact:	Not reported
Responsible Party Title:	Not reported
Responsible Party Phone:	Not reported
Responsible Party Street:	Not reported
Responsible Party County:	Not reported
Responsible Party City,St,Zip:	Not reported
Memo. Of Understanding:	Not reported

Map ID  
 Direction  
 Distance  
 Elevation

MAP FINDINGS

Site

Database(s)

EDR ID Number  
 EPA ID Number

**274 WASHINGTON AVENUE (Continued)**

**S109369337**

Drill/trng Exercise: Not reported  
 Hazardous: Not reported

**381  
 NE  
 1/2-1  
 0.925 mi.  
 4886 ft.**

**339 7TH STREET  
 339 7TH ST  
 CARLSTADT BORO, NJ 07072**

**NJ SHWS  
 NJ NJEMS  
 NJ Release**

**S107090248  
 N/A**

**Relative:  
 Lower  
 Actual:  
 32 ft.**

SHWS:  
 Name: 339 7TH STREET  
 Address: 339 7TH ST  
 City,State,Zip: CARLSTADT BORO, NJ  
 Site ID: 188758  
 Status: Closed  
 Home Owner: Yes  
 PI Number: 248035

Detail As Of April 2012:  
 X Coord Site: Not reported  
 X Coord PI: Not reported  
 Y Coord Site: Not reported  
 Y Coord PI: Not reported

NJEMS:  
 Name: 339 7TH STREET  
 Address: 339 7TH ST  
 City,State,Zip: CARLSTADT BORO, NJ 07072  
 Site Id: 188758  
 Municipality: CARLSTADT BORO  
 Municipality Name From Spatial Overlay: CARLSTADT BORO  
 GNIS Civil Code For Municipality: 885180  
 Municipal Code (NJ-1040): 0205  
 X Coord: 605525  
 Y Coord: 729667  
 Coord System: NJ STATE PLANE (NAD83) - USFEET  
 Coord Type: Hard Copy Map  
 Coord Orign: DEP-Program  
 State Standard Numeric Code From Spatial Overlay: 0205  
 Unique Feature Number For Municipality From Spatial Overlay: 3400310480  
 Eleven Digit Hydrologic Unit Code From Spatial Overlay): 02030103180  
 Fourteen Digit Hydrologic Unit Code From Spatial Overlay: 02030103180060  
 Watershed Management Area Number From Spatial Overlay: 05  
 Watershed Management Area Name From Spatial Overlay: Hackensack, Hudson, and Pascack  
 Water Region Code From Spatial Overlay: 1  
 Water Region Name From Spatial Overlay: Northeast  
 Sub Watershed Name From Overlay: Berrys Creek (above Paterson Ave)  
 Watershed Name From Spatial Overlay: Hackensack R (below/incl Hirshfeld BK)

NJ Release:  
 Name: Not reported  
 Address: 339 7TH ST  
 City,State,Zip: CARLSTADT BORO, NJ  
 Facility Type: Residential  
 Facility Phone: Not reported  
 Incident Date: 02/09/2005  
 Incident Time: Not reported

Map ID  
Direction  
Distance  
Elevation

MAP FINDINGS

Site

Database(s)

EDR ID Number  
EPA ID Number

**339 7TH STREET (Continued)**

**S107090248**

Trenton Dispatch Log Number: 131466  
Case Number: 05-02-17-1433-36  
Date Received: 02/17/2005  
Nature of Incident: Not reported  
Operator: Not reported  
Incident Type: Underground Storage Tank  
Incident Location: AREA OF  
Location: Not reported  
Other Location: Not reported  
Contact Name: Not reported  
Caller Name: Not reported  
Caller Title: Not reported  
Caller Address: Not reported  
Caller City,St,Zip: Not reported  
Caller Telephone: Not reported  
Substance(s): Not reported  
Substance Type: Not reported  
Substance Identity: Not reported  
CAS Number: Not reported  
A310 Letter: Not reported  
TCPA Chemical: Not reported  
Hazrds Material: Not reported  
COMU: Not reported  
Ref. Code: Not reported  
Amt Released: Not reported  
Contained: Not reported  
Release Type: Not reported  
Release VE: Not reported  
Injuries: No  
Public Exposure: No  
Facility Evacuation: No  
Police at Scene: No  
Firemen at Scene: No  
Contamination of: Not reported  
Receiving Water: Not reported  
Status at Spill: Not reported  
NJ Spill Date: Not reported  
NJ Spill Time: Not reported  
NJ Spill Name: Not reported  
NJ Spill Title: Not reported  
NJ Spill Phone: Not reported  
Other Date: Not reported  
Other Time: Not reported  
Other Name: Not reported  
Other Title: Not reported  
Other Telephone: Not reported  
Public Evacuation: No  
Assistance Requested: Not reported  
Wind Direction/Speed: Not reported  
Local Municipality Notified: Not reported  
Local Municipality Name: Not reported  
Local Municipality Title: Not reported  
Local Municipality Telephone: Not reported  
Local Municipality Date: Not reported  
Local Municipality Time: Not reported  
Incident Description: Not reported  
Incident Name: Not reported

Map ID  
Direction  
Distance  
Elevation

MAP FINDINGS

Site

Database(s)

EDR ID Number  
EPA ID Number

**339 7TH STREET (Continued)**

**S107090248**

Incident Referred To: Not reported  
Incident Region: Not reported  
Incident Telephone: Not reported  
Incident Date: Not reported  
Incident time: Not reported  
Incident ITM: Not reported  
Comments: Not reported  
Date A310 Letter Printed: Not reported  
Date Local Authority Was Notified: Not reported  
Date Updated: Not reported  
Date Report Faxed to Local Authority: Not reported  
Local Authority Notification Date: Not reported  
Rep Receive Date: 02/17/2005  
Reporter Type: Other  
Reporter Name: REDACTED  
Reporter Title: REDACTED  
Reporter Org: REDATED  
Reporter Address: Not reported  
Reporter City,St,Zip: Not reported  
Reporter County: Not reported  
Incident Status: Terminated  
Incident Category Source: Other  
Incident Source Name: SAM HALABI  
Incident Source Address: 339 7TH ST  
Incident Source Address 2: Not reported  
Incident Source City,St,Zip: Carlstadt Boro, NJ 07072  
Incident Source County: Bergen  
DEP Requested: No  
Confidential: Not reported  
Notify Type: Not reported  
Road Closed: No  
Direction: Not reported  
Responsible Party: Not reported  
Responsible Party Name: Not reported  
Responsible Party Contact: Not reported  
Responsible Party Title: Not reported  
Responsible Party Phone: Not reported  
Responsible Party Street: Not reported  
Responsible Party County: Not reported  
Responsible Party City,St,Zip: Not reported  
Memo. Of Understanding: Not reported  
Drill/trng Exercise: Not reported  
Hazardous: Not reported

**382** **509 RIVERSIDE TERRACE**  
**WSW** **509 RIVERSIDE TER**  
**1/2-1** **RUTHERFORD BORO, NJ 07070**  
**0.926 mi.**  
**4887 ft.**

**NJ SHWS** **S120684480**  
**NJ NJEMS** **N/A**  
**NJ Release**

**Relative:** SHWS:  
**Lower** Name: 509 RIVERSIDE TERRACE  
Address: 509 RIVERSIDE TER  
**Actual:** City,State,Zip: RUTHERFORD BORO, NJ  
**17 ft.** Site ID: 620805  
Status: Closed  
Home Owner: Yes  
PI Number: 787538

Map ID  
Direction  
Distance  
Elevation

MAP FINDINGS

Site

Database(s)

EDR ID Number  
EPA ID Number

509 RIVERSIDE TERRACE (Continued)

S120684480

Detail As Of April 2012:

X Coord Site: Not reported  
X Coord PI: Not reported  
Y Coord Site: Not reported  
Y Coord PI: Not reported

NJEMS:

Name: 509 RIVERSIDE TERRACE  
Address: 509 RIVERSIDE TER  
City,State,Zip: RUTHERFORD BORO, NJ 07070  
Site Id: 620805  
Municipality: RUTHERFORD BORO  
Municipality Name From Spatial Overlay: RUTHERFORD BORO  
GNIS Civil Code For Municipality: 885383  
Municipal Code (NJ-1040): 0256  
X Coord: 597062.7987499981  
Y Coord: 725530.12374999397  
Coord System: NJ STATE PLANE (NAD83) - USFEET  
Coord Type: Exact Address Match  
Coord Orign: DEP-SRP-GIS  
State Standard Numeric Code From Spatial Overlay: 0256  
Unique Feature Number For Municipality From Spatial Overlay: 3400365280  
Eleven Digit Hydrologic Unit Code From Spatial Overlay: 02030103150  
Fourteen Digit Hydrologic Unit Code From Spatial Overlay: 02030103150030  
Watershed Management Area Number From Spatial Overlay: 04  
Watershed Management Area Name From Spatial Overlay: Lower Passaic and Saddle  
Water Region Code From Spatial Overlay: 1  
Water Region Name From Spatial Overlay: Northeast  
Sub Watershed Name From Overlay: Passaic R Lwr (Second R to Saddle R)  
Watershed Name From Spatial Overlay: Passaic River Lower (Nwk Bay to Saddle)

NJ Release:

Name: Not reported  
Address: 509 RIVERSIDE TERRACE  
City,State,Zip: RUTHERFORD BORO, NJ 07070  
Facility Type: Residential  
Facility Phone: Not reported  
Incident Date: 01/25/2017  
Incident Time: Not reported  
Trenton Dispatch Log Number: 629298  
Case Number: 17-01-26-0718-54  
Date Received: 01/26/2017  
Nature of Incident: Not reported  
Operator: Not reported  
Incident Type: Underground Storage Tank  
Incident Location: RESIDENCE  
Location: Not reported  
Other Location: Not reported  
Contact Name: Not reported  
Caller Name: Not reported  
Caller Title: Not reported  
Caller Address: Not reported  
Caller City,St,Zip: Not reported  
Caller Telephone: Not reported  
Substance(s): Not reported  
Substance Type: Not reported

Map ID  
Direction  
Distance  
Elevation

MAP FINDINGS

Site

Database(s)

EDR ID Number  
EPA ID Number

509 RIVERSIDE TERRACE (Continued)

S120684480

Substance Identity:	Not reported
CAS Number:	Not reported
A310 Letter:	Not reported
TCPA Chemical:	Not reported
Hazrds Material:	Not reported
COMU:	Not reported
Ref. Code:	Not reported
Amt Released:	Not reported
Contained:	Not reported
Release Type:	Not reported
Release VE:	Not reported
Injuries:	No
Public Exposure:	No
Facility Evacuation:	No
Police at Scene:	No
Firemen at Scene:	No
Contamination of:	Not reported
Receiving Water:	Not reported
Status at Spill:	Not reported
NJ Spill Date:	Not reported
NJ Spill Time:	Not reported
NJ Spill Name:	Not reported
NJ Spill Title:	Not reported
NJ Spill Phone:	Not reported
Other Date:	Not reported
Other Time:	Not reported
Other Name:	Not reported
Other Title:	Not reported
Other Telephone:	Not reported
Public Evacuation:	No
Assistance Requested:	Not reported
Wind Direction/Speed:	Not reported
Local Municipality Notified:	Not reported
Local Municipality Name:	Not reported
Local Municipality Title:	Not reported
Local Municipality Telephone:	Not reported
Local Municipality Date:	Not reported
Local Municipality Time:	Not reported
Incident Description:	Not reported
Incident Name:	Not reported
Incident Referred To:	Not reported
Incident Region:	Not reported
Incident Telephone:	Not reported
Incident Date:	Not reported
Incident time:	Not reported
Incident ITM:	Not reported
Comments:	Not reported
Date A310 Letter Printed:	Not reported
Date Local Authority Was Notified:	Not reported
Date Updated:	Not reported
Date Report Faxed to Local Authority:	Not reported
Local Authority Notification Date:	Not reported
Rep Receive Date:	01/26/2017
Reporter Type:	Other
Reporter Name:	REDACTED
Reporter Title:	REDACTED
Reporter Org:	REDACTED

Map ID  
Direction  
Distance  
Elevation

MAP FINDINGS

Site

Database(s)

EDR ID Number  
EPA ID Number

**509 RIVERSIDE TERRACE (Continued)**

**S120684480**

Reporter Address: Not reported  
Reporter City,St,Zip: Not reported  
Reporter County: Not reported  
Incident Status: Terminated  
Incident Category Source: Other  
Incident Source Name: CARLOS JASQUEZ  
Incident Source Address: 509 RIVERSIDE TERRACE  
Incident Source Address 2: Not reported  
Incident Source City,St,Zip: Rutherford Boro, NJ 07070  
Incident Source County: Bergen  
DEP Requested: No  
Confidential: Not reported  
Notify Type: Not reported  
Road Closed: Not reported  
Direction: Not reported  
Responsible Party: Not reported  
Responsible Party Name: Not reported  
Responsible Party Contact: Not reported  
Responsible Party Title: Not reported  
Responsible Party Phone: Not reported  
Responsible Party Street: Not reported  
Responsible Party County: Not reported  
Responsible Party City,St,Zip: Not reported  
Memo. Of Understanding: Not reported  
Drill/trng Exercise: Not reported  
Hazardous: Not reported

**383**  
**ENE**  
**1/2-1**  
**0.927 mi.**  
**4897 ft.**

**C&C EXPRESS INC**  
**321 10TH ST**  
**CARLSTADT BORO, NJ 07072**

**NJ SHWS 1007010180**  
**NJ HIST HWS N/A**  
**NJ BROWNFIELDS**  
**NJ NJEMS**  
**NJ Release**

**Relative:**  
**Lower**

**SHWS:**  
Name: C&C EXPRESS INC  
Address: 321 10TH ST  
City,State,Zip: CARLSTADT BORO, NJ  
Site ID: 45136  
Status: Closed  
Home Owner: No  
PI Number: 012075

**Actual:**  
**9 ft.**

Detail As Of April 2012:  
X Coord Site: Not reported  
X Coord PI: Not reported  
Y Coord Site: Not reported  
Y Coord PI: Not reported

**HIST SHWS:**  
**Case Status: Active**  
Status Date: 3/23/1999  
Case ID: 012075  
Contact: BSCM  
Sub Section Label: A: Sites with On-Site Sources of Contamination  
Site Municipality: 0205  
Remedial Level Code: C2  
Classification exception area dt: None  
Classification exception area dt: Not reported

Map ID  
Direction  
Distance  
Elevation

MAP FINDINGS

Site

Database(s)

EDR ID Number  
EPA ID Number

**C&C EXPRESS INC (Continued)**

**1007010180**

Deed Notice Status: None  
Deed Notice Date: Not reported  
Engineering Control Status: None  
Engineering Control Date: Not reported  
National Priorities List Status: Not reported  
National Priorities List Date: Not reported  
X Coordinate: 606018  
Y Coordinate: 729145  
Coordinate System: NJ State Plane (NAD83) - USFEET

**BROWNFIELDS:**

Name: C&C EXPRESS INC  
Address: 321 10TH ST  
City,State,Zip: CARLSTADT BOROUGH, CARLSTADT BOROUGH 07072  
Price: Not reported  
Assessed Value: Not reported  
Property Size: Unknown  
Annual Taxes: Not reported  
Representative Address: Not reported  
Representative City/State/Zip: Not reported  
Submitter Name: Not reported  
Submitter Address1: Not reported  
Submitter Address2: Not reported  
Submitter City: Not reported  
Submitter State: Not reported  
Submitter Zip: Not reported  
Submitter Email: Not reported  
Submitter Phone: Not reported  
Transaction Type: Not reported  
Transfer Type: Not reported  
Site Number: 3926  
X Coordinate: 606018  
Y Coordinate: 729145  
Coord: 606018:729145  
AutoID: Not reported  
Ownership Type: unknown  
Ownership: DEP Case  
PStatus: Brownfield  
PI Number: 012075  
Owner Name: Not reported  
Owner Address + Owner Street: Not reported  
Owner City: Not reported  
Owner State: Not reported  
Owner Zip Code: Not reported  
Owner County: Not reported  
Owner Phone: 9999999999  
Owner Fax: 9999999999  
Owner Email: Not reported  
Owner Organization: Not reported  
Authorized Representative: Not reported  
Auth Rep Relation to Owner: Not reported  
Municipal Contact Name: Not reported  
Municipal Contact Street: Not reported  
Municipal Contact City: Not reported  
Municipal Contact State: Not reported  
Municipal Contact Zip Code: Not reported  
Municipal Contact Phone: 9999999999



Map ID  
Direction  
Distance  
Elevation

MAP FINDINGS

Site

Database(s)

EDR ID Number  
EPA ID Number

**C&C EXPRESS INC (Continued)**

**1007010180**

Municipal Contact Fax:	9999999999
Municipal Contact Email:	Not reported
Department:	Not reported
Municipal Contact Title:	Not reported
Contact Relation to Owner:	Not reported
Current Zoning:	Not reported
Proposed Zoning:	Not reported
Copy of Title Insurance:	Not reported
Block:	107
Lot:	9
Development Plan Completed:	Unknown
Market Study Completed:	Unknown
Current Activity:	Not reported
Current Operations:	Not reported
Prior Operations:	Not reported
Deed Restrictions:	Unknown
Easements:	Unknown
Buildings:	Not reported
Condition of Buildings:	Not reported
Square Footage:	Not reported
Total Buildable Space:	Not reported
Lease Price:	Not reported
Tax Certificate:	Unknown
Tax Lien:	Unknown
Other Liens/Judgements:	No
Traffic Study:	Unknown
Road Access:	Not reported
Waterfront Access:	Unknown
Airport Access:	Unknown
Public Transportation Access:	Unknown
Major Highway Name:	Not reported
Major Highway Interchange:	Not reported
Major Highway Miles Away:	Not reported
Local Highway Name:	Not reported
Local Highway Interchange:	Not reported
Local Highway Miles Away:	Not reported
Rail Type:	Not reported
Rail Name:	Not reported
Rail Station:	Not reported
Rail Miles Away:	Not reported
Public Water:	Unknown
Electric:	Unknown
Gas:	Unknown
Public Sewer:	Unknown
Telephone:	Unknown
Cable:	Unknown
Fiber Optics:	Unknown
Wetlands:	No
Sensitive Ecosystems/Habitats:	No
Endangered Species:	No
Historic/Archeological Site:	No
100 Year Flood Plain:	No
500 Year Flood Plain:	No
Environmental Report Copies:	Yes
List Containing Site:	Not reported
Preliminary Assessment:	No
Site Investigation:	No

Map ID  
 Direction  
 Distance  
 Elevation

MAP FINDINGS

Site

Database(s)

EDR ID Number  
 EPA ID Number

**C&C EXPRESS INC (Continued)**

**1007010180**

Remedial Investigation:	No
Remedial Action Workplan:	No
Voluntary Cleanup Program:	No
Environmental Litigation:	No
Remediation In Progress:	Yes
Remediation Estimated Complete Date:	Not reported
Regulatory sign-off:	No
Regulatory Sign-Off Description:	Not reported
Other Incentives:	No
Low Interest Rates:	No
HDSRF Grants:	No
TIF:	No
HDSRF Loans:	No
USA Loans:	No
USA Grants:	No
Designated Redevelopment Area:	No
Environmental Opportunity Zone:	No
Tax Rebate or Abatement:	No
Empowerment Zone (Federal):	No
Urban Coordinating Council Neighborhood:	No
Enterprise Community (Federal):	No
Urban Enterprise Zone:	No
Additional Comments:	1) Assigned to Program,3/23/1999 2) C2: Formal Design - Known Source or Release with GW Contamination established 3/23/1999
County_int_FK:	2
Municipality_int_FK:	28
Planning Area Designation:	Planning Area 1
Authorized Representative Email:	Not reported
Authorized Representative Phone:	9999999999
General Comments:	Not reported

**NJEMS:**

Name:	C&C EXPRESS INC
Address:	321 10TH ST
City,State,Zip:	CARLSTADT BORO, NJ 07072
Site Id:	45136
Municipality:	CARLSTADT BORO
Municipality Name From Spatial Overlay:	CARLSTADT BORO
GNIS Civil Code For Municipality:	885180
Municipal Code (NJ-1040):	0205
X Coord:	606018
Y Coord:	729145
Coord System:	NJ STATE PLANE (NAD83) - USFEET
Coord Type:	GPS
Coord Orign:	DEP-GIS
State Standard Numeric Code From Spatial Overlay:	0205
Unique Feature Number For Municipality From Spatial Overlay:	3400310480
Eleven Digit Hydrologic Unit Code From Spatial Overlay):	02030103180
Fourteen Digit Hydrologic Unit Code From Spatial Overlay:	02030103180060
Watershed Management Area Number From Spatial Overlay:	05
Watershed Management Area Name From Spatial Overlay:	Hackensack, Hudson, and Pascack
Water Region Code From Spatial Overlay:	1
Water Region Name From Spatial Overlay:	Northeast
Sub Watershed Name From Overlay:	Berrys Creek (above Paterson Ave)
Watershed Name From Spatial Overlay:	Hackensack R (below/incl Hirshfeld BK)

Map ID  
Direction  
Distance  
Elevation

MAP FINDINGS

Site

Database(s)

EDR ID Number  
EPA ID Number

**C&C EXPRESS INC (Continued)**

**1007010180**

NJ Release:  
Name: Not reported  
Address: 321 10TH ST  
City,State,Zip: CARLSTADT BORO, NJ 07072  
Facility Type: Commercial  
Facility Phone: Not reported  
Incident Date: 06/12/2019  
Incident Time: Not reported  
Trenton Dispatch Log Number: 718072  
Case Number: 19-06-12-1624-00  
Date Received: 06/12/2019  
Nature of Incident: Not reported  
Operator: Not reported  
Incident Type: Idling Vehicle Complaint  
Incident Location: DANARO LIMO SERVICE  
Location: Not reported  
Other Location: Not reported  
Contact Name: Not reported  
Caller Name: Not reported  
Caller Title: Not reported  
Caller Address: Not reported  
Caller City,St,Zip: Not reported  
Caller Telephone: Not reported  
Substance(s): Not reported  
Substance Type: Not reported  
Substance Identity: Not reported  
CAS Number: Not reported  
A310 Letter: Not reported  
TCPA Chemical: Not reported  
Hazrds Material: Not reported  
COMU: Not reported  
Ref. Code: Not reported  
Amt Released: Not reported  
Contained: Not reported  
Release Type: Not reported  
Release VE: Not reported  
Injuries: No  
Public Exposure: No  
Facility Evacuation: No  
Police at Scene: No  
Firemen at Scene: No  
Contamination of: Not reported  
Receiving Water: Not reported  
Status at Spill: Not reported  
NJ Spill Date: Not reported  
NJ Spill Time: Not reported  
NJ Spill Name: Not reported  
NJ Spill Title: Not reported  
NJ Spill Phone: Not reported  
Other Date: Not reported  
Other Time: Not reported  
Other Name: Not reported  
Other Title: Not reported  
Other Telephone: Not reported  
Public Evacuation: No  
Assistance Requested: Not reported  
Wind Direction/Speed: Not reported

Map ID  
Direction  
Distance  
Elevation

MAP FINDINGS

Site

Database(s)

EDR ID Number  
EPA ID Number

**C&C EXPRESS INC (Continued)**

**1007010180**

Local Municipality Notified:	Not reported
Local Municipality Name:	Not reported
Local Municipality Title:	Not reported
Local Municipality Telephone:	Not reported
Local Municipality Date:	Not reported
Local Municipality Time:	Not reported
Incident Description:	Not reported
Incident Name:	Not reported
Incident Referred To:	Not reported
Incident Region:	Not reported
Incident Telephone:	Not reported
Incident Date:	Not reported
Incident time:	Not reported
Incident ITM:	Not reported
Comments:	Not reported
Date A310 Letter Printed:	Not reported
Date Local Authority Was Notified:	Not reported
Date Updated:	Not reported
Date Report Faxed to Local Authority:	Not reported
Local Authority Notification Date:	Not reported
Rep Receive Date:	06/12/2019
Reporter Type:	Citizen Complaint
Reporter Name:	REDACTED
Reporter Title:	REDACTED
Reporter Org:	REDACTED
Reporter Address:	Not reported
Reporter City,St,Zip:	Not reported
Reporter County:	Not reported
Incident Status:	Intermittent
Incident Category Source:	Other
Incident Source Name:	DANARO LIMO SERVICE
Incident Source Address:	321 10TH ST
Incident Source Address 2:	Not reported
Incident Source City,St,Zip:	Carlstadt Boro, NJ 07072
Incident Source County:	Bergen
DEP Requested:	No
Confidential:	Not reported
Notify Type:	Not reported
Road Closed:	Not reported
Direction:	Not reported
Responsible Party:	Not reported
Responsible Party Name:	Not reported
Responsible Party Contact:	Not reported
Responsible Party Title:	Not reported
Responsible Party Phone:	Not reported
Responsible Party Street:	Not reported
Responsible Party County:	Not reported
Responsible Party City,St,Zip:	Not reported
Memo. Of Understanding:	Not reported
Drill/trng Exercise:	Not reported
Hazardous:	Not reported

MAP FINDINGS

Map ID  
 Direction  
 Distance  
 Elevation

Site

Database(s) EDR ID Number  
 EPA ID Number

**384**      **400 HACKENSACK STREET**  
**NE**        **400 HACKENSACK ST**  
**1/2-1**     **CARLSTADT BORO, NJ**  
**0.928 mi.**  
**4900 ft.**

**NJ SHWS**    **S111263166**  
**NJ Release**   **N/A**

**Relative:**  
**Higher**  
**Actual:**  
**106 ft.**

SHWS:  
 Name:                    400 HACKENSACK STREET  
 Address:                400 HACKENSACK ST  
 City,State,Zip:        CARLSTADT BORO, NJ  
 Site ID:                 451691  
 Status:                 Closed  
 Home Owner:            Yes  
 PI Number:             568103

Detail As Of April 2012:  
 X Coord Site:            Not reported  
 X Coord PI:              Not reported  
 Y Coord Site:            Not reported  
 Y Coord PI:              Not reported

NJ Release:  
 Name:                    Not reported  
 Address:                400 HACKENSACK ST  
 City,State,Zip:        CARLSTADT BORO, NJ 07072  
 Facility Type:            Other  
 Facility Phone:         Not reported  
 Incident Date:          08/03/2011  
 Incident Time:          Not reported  
 Trenton Dispatch Log Number: 396479  
 Case Number:            11-08-03-1354-06  
 Date Received:         08/03/2011  
 Nature of Incident:     Not reported  
 Operator:                Not reported  
 Incident Type:            Underground Storage Tank  
 Incident Location:      AREA OF  
 Location:                Not reported  
 Other Location:         Not reported  
 Contact Name:          TIM BRAY  
 Caller Name:            Not reported  
 Caller Title:            Not reported  
 Caller Address:         Not reported  
 Caller City,St,Zip:     Not reported  
 Caller Telephone:      Not reported  
 Substance(s):            Not reported  
 Substance Type:         Not reported  
 Substance Identity:     Not reported  
 CAS Number:            Not reported  
 A310 Letter:            Not reported  
 TCPA Chemical:         Not reported  
 Hazrds Material:        Not reported  
 COMU:                    Not reported  
 Ref. Code:                Not reported  
 Amt Released:            Not reported  
 Contained:              Not reported  
 Release Type:            Not reported  
 Release VE:              Not reported  
 Injuries:                No  
 Public Exposure:        No

Map ID  
Direction  
Distance  
Elevation

MAP FINDINGS

Site

Database(s)

EDR ID Number  
EPA ID Number

400 HACKENSACK STREET (Continued)

S111263166

Facility Evacuation:	No
Police at Scene:	No
Firemen at Scene:	No
Contamination of:	Not reported
Receiving Water:	Not reported
Status at Spill:	Not reported
NJ Spill Date:	Not reported
NJ Spill Time:	Not reported
NJ Spill Name:	Not reported
NJ Spill Title:	Not reported
NJ Spill Phone:	Not reported
Other Date:	Not reported
Other Time:	Not reported
Other Name:	Not reported
Other Title:	Not reported
Other Telephone:	Not reported
Public Evacuation:	No
Assistance Requested:	Not reported
Wind Direction/Speed:	Not reported
Local Municipality Notified:	Not reported
Local Municipality Name:	Not reported
Local Municipality Title:	Not reported
Local Municipality Telephone:	Not reported
Local Municipality Date:	Not reported
Local Municipality Time:	Not reported
Incident Description:	Not reported
Incident Name:	Not reported
Incident Referred To:	Not reported
Incident Region:	Not reported
Incident Telephone:	Not reported
Incident Date:	Not reported
Incident time:	Not reported
Incident ITM:	Not reported
Comments:	Not reported
Date A310 Letter Printed:	Not reported
Date Local Authority Was Notified:	Not reported
Date Updated:	Not reported
Date Report Faxed to Local Authority:	Not reported
Local Authority Notification Date:	Not reported
Rep Receive Date:	08/03/2011
Reporter Type:	Other
Reporter Name:	REDACTED
Reporter Title:	REDACTED
Reporter Org:	REDACTED
Reporter Address:	Not reported
Reporter City,St,Zip:	Not reported
Reporter County:	Not reported
Incident Status:	Terminated
Incident Category Source:	Other
Incident Source Name:	570 FAIRVIEW ASSOC LLC
Incident Source Address:	179 LIDO
Incident Source Address 2:	Not reported
Incident Source City,St,Zip:	Hackensack City, NJ 07072
Incident Source County:	Bergen
DEP Requested:	No
Confidential:	Not reported
Notify Type:	Not reported

Map ID  
 Direction  
 Distance  
 Elevation

MAP FINDINGS

Site

Database(s)

EDR ID Number  
 EPA ID Number

**400 HACKENSACK STREET (Continued)**

**S111263166**

Road Closed: Not reported  
 Direction: Not reported  
 Responsible Party: Not reported  
 Responsible Party Name: Not reported  
 Responsible Party Contact: Not reported  
 Responsible Party Title: Not reported  
 Responsible Party Phone: Not reported  
 Responsible Party Street: Not reported  
 Responsible Party County: Not reported  
 Responsible Party City,St,Zip: Not reported  
 Memo. Of Understanding: Not reported  
 Drill/trng Exercise: Not reported  
 Hazardous: Not reported

**385  
 NW  
 1/2-1  
 0.928 mi.  
 4900 ft.**

**178 BELFORD AVENUE  
 178 BELFORD AVE  
 RUTHERFORD BORO, NJ 07070**

**NJ SHWS 1010477365  
 NJ NJEMS N/A  
 FINDS**

**Relative:  
 Lower  
 Actual:  
 40 ft.**

SHWS:  
 Name: 178 BELFORD AVENUE  
 Address: 178 BELFORD AVE  
 City,State,Zip: RUTHERFORD BORO, NJ  
 Site ID: 64863  
 Status: Closed  
 Home Owner: No  
 PI Number: G000024633

Detail As Of April 2012:  
 X Coord Site: Not reported  
 X Coord PI: Not reported  
 Y Coord Site: Not reported  
 Y Coord PI: Not reported

NJEMS:  
 Name: 178 BELFORD AVENUE  
 Address: 178 BELFORD AVE  
 City,State,Zip: RUTHERFORD BORO, NJ 07070  
 Site Id: 64863  
 Municipality: RUTHERFORD BORO  
 Municipality Name From Spatial Overlay: RUTHERFORD BORO  
 GNIS Civil Code For Municipality: 885383  
 Municipal Code (NJ-1040): 0256  
 X Coord: 598068  
 Y Coord: 729574  
 Coord System: NJ STATE PLANE (NAD83) - USFEET  
 Coord Type: GIS Parcel Centroid  
 Coord Origin: DEP-GIS  
 State Standard Numeric Code From Spatial Overlay: 0256  
 Unique Feature Number For Municipality From Spatial Overlay: 3400365280  
 Eleven Digit Hydrologic Unit Code From Spatial Overlay: 02030103150  
 Fourteen Digit Hydrologic Unit Code From Spatial Overlay: 02030103150030  
 Watershed Management Area Number From Spatial Overlay: 04  
 Watershed Management Area Name From Spatial Overlay: Lower Passaic and Saddle  
 Water Region Code From Spatial Overlay: 1  
 Water Region Name From Spatial Overlay: Northeast  
 Sub Watershed Name From Overlay: Passaic R Lwr (Second R to Saddle R)

Map ID  
Direction  
Distance  
Elevation

MAP FINDINGS

Site

Database(s)

EDR ID Number  
EPA ID Number

**178 BELFORD AVENUE (Continued)**

**1010477365**

Watershed Name From Spatial Overlay:

Passaic River Lower (Nwk Bay to Saddle)

**FINDS:**

Registry ID: 110031892361

Click Here:

Environmental Interest/Information System:

NJ-NJEMS (New Jersey - New Jersey Environmental Management System).  
The Department of Environmental Protection (NJDEP) manages large  
databases of environmental information in this integrated system.

[Click this hyperlink](#) while viewing on your computer to access  
additional FINDS: detail in the EDR Site Report.

**386**  
**North**  
**1/2-1**  
**0.932 mi.**  
**4920 ft.**

**PARK GENERATOR COMPANY INCORPORATED**  
**456 PATERSON AVE**  
**EAST RUTHERFORD BORO, NJ**

**NJ SHWS S109300607**  
**N/A**

**Relative:**  
**Higher**  
**Actual:**  
**69 ft.**

SHWS:  
Name: PARK GENERATOR COMPANY INCORPORATED  
Address: 456 PATERSON AVE  
City,State,Zip: EAST RUTHERFORD BORO, NJ  
Site ID: 25111  
Status: Closed  
Home Owner: No  
PI Number: G000028230

Detail As Of April 2012:

X Coord Site: Not reported  
X Coord PI: Not reported  
Y Coord Site: Not reported  
Y Coord PI: Not reported

**387**  
**SW**  
**1/2-1**  
**0.941 mi.**  
**4966 ft.**

**436 RUTHERFORD AVENUE**  
**436 RUTHERFORD AVE**  
**LYNDHURST TWP, NJ**

**NJ SHWS S110515751**  
**NJ Release N/A**

**Relative:**  
**Lower**  
**Actual:**  
**47 ft.**

SHWS:  
Name: 436 RUTHERFORD AVENUE  
Address: 436 RUTHERFORD AVE  
City,State,Zip: LYNDHURST TWP, NJ  
Site ID: 426701  
Status: Closed  
Home Owner: Yes  
PI Number: 534550

Detail As Of April 2012:

X Coord Site: Not reported  
X Coord PI: Not reported  
Y Coord Site: Not reported  
Y Coord PI: Not reported



Map ID  
Direction  
Distance  
Elevation

MAP FINDINGS

Site

Database(s)

EDR ID Number  
EPA ID Number

436 RUTHERFORD AVENUE (Continued)

S110515751

NJ Release:  
Name: Not reported  
Address: 436 RUTHERFORD AVE  
City,State,Zip: LYNDHURST TWP, NJ 07071  
Facility Type: Residential  
Facility Phone: Not reported  
Incident Date: 01/27/2010  
Incident Time: Not reported  
Trenton Dispatch Log Number: 339552  
Case Number: 10-01-28-0919-16  
Date Received: 01/28/2010  
Nature of Incident: Not reported  
Operator: Not reported  
Incident Type: Underground Storage Tank  
Incident Location: RESIDENTIAL  
Location: Not reported  
Other Location: Not reported  
Contact Name: Not reported  
Caller Name: Not reported  
Caller Title: Not reported  
Caller Address: Not reported  
Caller City,St,Zip: Not reported  
Caller Telephone: Not reported  
Substance(s): Not reported  
Substance Type: Not reported  
Substance Identity: Not reported  
CAS Number: Not reported  
A310 Letter: Not reported  
TCPA Chemical: Not reported  
Hazrds Material: Not reported  
COMU: Not reported  
Ref. Code: Not reported  
Amt Released: Not reported  
Contained: Not reported  
Release Type: Not reported  
Release VE: Not reported  
Injuries: No  
Public Exposure: No  
Facility Evacuation: No  
Police at Scene: No  
Firemen at Scene: No  
Contamination of: Not reported  
Receiving Water: Not reported  
Status at Spill: Not reported  
NJ Spill Date: Not reported  
NJ Spill Time: Not reported  
NJ Spill Name: Not reported  
NJ Spill Title: Not reported  
NJ Spill Phone: Not reported  
Other Date: Not reported  
Other Time: Not reported  
Other Name: Not reported  
Other Title: Not reported  
Other Telephone: Not reported  
Public Evacuation: No  
Assistance Requested: Not reported  
Wind Direction/Speed: Not reported

Map ID  
Direction  
Distance  
Elevation

MAP FINDINGS

Site

Database(s)

EDR ID Number  
EPA ID Number

**436 RUTHERFORD AVENUE (Continued)**

**S110515751**

Local Municipality Notified:	Not reported
Local Municipality Name:	Not reported
Local Municipality Title:	Not reported
Local Municipality Telephone:	Not reported
Local Municipality Date:	Not reported
Local Municipality Time:	Not reported
Incident Description:	Not reported
Incident Name:	Not reported
Incident Referred To:	Not reported
Incident Region:	Not reported
Incident Telephone:	Not reported
Incident Date:	Not reported
Incident time:	Not reported
Incident ITM:	Not reported
Comments:	Not reported
Date A310 Letter Printed:	Not reported
Date Local Authority Was Notified:	Not reported
Date Updated:	Not reported
Date Report Faxed to Local Authority:	Not reported
Local Authority Notification Date:	Not reported
Rep Receive Date:	01/28/2010
Reporter Type:	Other
Reporter Name:	REDACTED
Reporter Title:	REDACTED
Reporter Org:	REDACTED
Reporter Address:	Not reported
Reporter City,St,Zip:	Not reported
Reporter County:	Not reported
Incident Status:	Terminated
Incident Category Source:	Other
Incident Source Name:	TOM GINGERILLI
Incident Source Address:	436 RUTHERFORD AVE
Incident Source Address 2:	Not reported
Incident Source City,St,Zip:	Lyndhurst Twp, NJ 07071
Incident Source County:	Bergen
DEP Requested:	No
Confidential:	Not reported
Notify Type:	Not reported
Road Closed:	Not reported
Direction:	Not reported
Responsible Party:	Not reported
Responsible Party Name:	Not reported
Responsible Party Contact:	Not reported
Responsible Party Title:	Not reported
Responsible Party Phone:	Not reported
Responsible Party Street:	Not reported
Responsible Party County:	Not reported
Responsible Party City,St,Zip:	Not reported
Memo. Of Understanding:	Not reported
Drill/trng Exercise:	Not reported
Hazardous:	Not reported

Map ID  
 Direction  
 Distance  
 Elevation

MAP FINDINGS

Site

Database(s)

EDR ID Number  
 EPA ID Number

**388**  
**NNW**  
**1/2-1**  
**0.946 mi.**  
**4993 ft.**

**46 BEECH STREET**  
**46 BEECH ST**  
**RUTHERFORD, NJ 07070**

**NJ SHWS S113660488**  
**NJ NJEMS N/A**  
**NJ Release**

**Relative:**  
**Lower**  
**Actual:**  
**60 ft.**

**SHWS:**  
 Name: 46 BEECH STREET  
 Address: 46 BEECH ST  
 City,State,Zip: RUTHERFORD BORO, NJ  
 Site ID: 567291  
 Status: Closed  
 Home Owner: Yes  
 PI Number: 710673

Detail As Of April 2012:  
 X Coord Site: Not reported  
 X Coord PI: Not reported  
 Y Coord Site: Not reported  
 Y Coord PI: Not reported

**NJEMS:**  
 Name: 46 BEECH STREET  
 Address: 46 BEECH ST  
 City,State,Zip: RUTHERFORD, NJ 07070  
 Site Id: 567291  
 Municipality: RUTHERFORD BORO  
 Municipality Name From Spatial Overlay: RUTHERFORD BORO  
 GNIS Civil Code For Municipality: 885383  
 Municipal Code (NJ-1040): 0256  
 X Coord: 599464  
 Y Coord: 730861  
 Coord System: NJ STATE PLANE (NAD83) - USFEET  
 Coord Type: GIS Parcel Centroid  
 Coord Orign: DEP-SRP-GIS  
 State Standard Numeric Code From Spatial Overlay: 0256  
 Unique Feature Number For Municipality From Spatial Overlay: 3400365280  
 Eleven Digit Hydrologic Unit Code From Spatial Overlay: 02030103150  
 Fourteen Digit Hydrologic Unit Code From Spatial Overlay: 02030103150030  
 Watershed Management Area Number From Spatial Overlay: 04  
 Watershed Management Area Name From Spatial Overlay: Lower Passaic and Saddle  
 Water Region Code From Spatial Overlay: 1  
 Water Region Name From Spatial Overlay: Northeast  
 Sub Watershed Name From Overlay: Passaic R Lwr (Second R to Saddle R)  
 Watershed Name From Spatial Overlay: Passaic River Lower (Nwk Bay to Saddle)

**NJ Release:**  
 Name: Not reported  
 Address: 46 BEECH ST  
 City,State,Zip: RUTHERFORD BORO, NJ 07070  
 Facility Type: Residential  
 Facility Phone: Not reported  
 Incident Date: 02/06/2013  
 Incident Time: Not reported  
 Trenton Dispatch Log Number: 460560  
 Case Number: 13-02-07-0919-41  
 Date Received: 02/07/2013  
 Nature of Incident: Not reported  
 Operator: Not reported

Map ID  
Direction  
Distance  
Elevation

MAP FINDINGS

Site

Database(s)

EDR ID Number  
EPA ID Number

46 BEECH STREET (Continued)

S113660488

Incident Type:	Underground Storage Tank
Incident Location:	RESIDENCE
Location:	Not reported
Other Location:	Not reported
Contact Name:	Not reported
Caller Name:	Not reported
Caller Title:	Not reported
Caller Address:	Not reported
Caller City,St,Zip:	Not reported
Caller Telephone:	Not reported
Substance(s):	Not reported
Substance Type:	Not reported
Substance Identity:	Not reported
CAS Number:	Not reported
A310 Letter:	Not reported
TCPA Chemical:	Not reported
Hazrds Material:	Not reported
COMU:	Not reported
Ref. Code:	Not reported
Amt Released:	Not reported
Contained:	Not reported
Release Type:	Not reported
Release VE:	Not reported
Injuries:	No
Public Exposure:	No
Facility Evacuation:	No
Police at Scene:	No
Firemen at Scene:	No
Contamination of:	Not reported
Receiving Water:	Not reported
Status at Spill:	Not reported
NJ Spill Date:	Not reported
NJ Spill Time:	Not reported
NJ Spill Name:	Not reported
NJ Spill Title:	Not reported
NJ Spill Phone:	Not reported
Other Date:	Not reported
Other Time:	Not reported
Other Name:	Not reported
Other Title:	Not reported
Other Telephone:	Not reported
Public Evacuation:	No
Assistance Requested:	Not reported
Wind Direction/Speed:	Not reported
Local Municipality Notified:	Not reported
Local Municipality Name:	Not reported
Local Municipality Title:	Not reported
Local Municipality Telephone:	Not reported
Local Municipality Date:	Not reported
Local Municipality Time:	Not reported
Incident Description:	Not reported
Incident Name:	Not reported
Incident Referred To:	Not reported
Incident Region:	Not reported
Incident Telephone:	Not reported
Incident Date:	Not reported
Incident time:	Not reported

Map ID  
 Direction  
 Distance  
 Elevation

MAP FINDINGS

Site

Database(s)

EDR ID Number  
 EPA ID Number

**46 BEECH STREET (Continued)**

**S113660488**

Incident ITM: Not reported  
 Comments: Not reported  
 Date A310 Letter Printed: Not reported  
 Date Local Authority Was Notified: Not reported  
 Date Updated: Not reported  
 Date Report Faxed to Local Authority: Not reported  
 Local Authority Notification Date: Not reported  
 Rep Receive Date: 02/07/2013  
 Reporter Type: Other  
 Reporter Name: REDACTED  
 Reporter Title: REDACTED  
 Reporter Org: REDACTED  
 Reporter Address: Not reported  
 Reporter City,St,Zip: Not reported  
 Reporter County: Not reported  
 Incident Status: Terminated  
 Incident Category Source: Other  
 Incident Source Name: MARY ZURLA  
 Incident Source Address: 46 BEECH ST  
 Incident Source Address 2: Not reported  
 Incident Source City,St,Zip: Rutherford Boro, NJ 07070  
 Incident Source County: Bergen  
 DEP Requested: No  
 Confidential: Not reported  
 Notify Type: Not reported  
 Road Closed: Not reported  
 Direction: Not reported  
 Responsible Party: Not reported  
 Responsible Party Name: Not reported  
 Responsible Party Contact: Not reported  
 Responsible Party Title: Not reported  
 Responsible Party Phone: Not reported  
 Responsible Party Street: Not reported  
 Responsible Party County: Not reported  
 Responsible Party City,St,Zip: Not reported  
 Memo. Of Understanding: Not reported  
 Drill/trng Exercise: Not reported  
 Hazardous: Not reported

**389  
 SW  
 1/2-1  
 0.950 mi.  
 5016 ft.**

**11 RIDGE ROAD EAST  
 11 E RIDGE RD  
 VERNON TWP, NJ**

**NJ SHWS S109306647  
 N/A**

**Relative:  
 Higher  
 Actual:  
 74 ft.**

SHWS:  
 Name: 11 RIDGE ROAD EAST  
 Address: 11 E RIDGE RD  
 City,State,Zip: VERNON TWP, NJ  
 Site ID: 68759  
 Status: Closed  
 Home Owner: No  
 PI Number: G000026990

Detail As Of April 2012:  
 X Coord Site: Not reported  
 X Coord PI: Not reported  
 Y Coord Site: Not reported

Map ID  
Direction  
Distance  
Elevation

MAP FINDINGS

Site

Database(s)

EDR ID Number  
EPA ID Number

11 RIDGE ROAD EAST (Continued)

S109306647

Y Coord PI: Not reported

390  
West  
1/2-1  
0.951 mi.  
5019 ft.

491 RIVERSIDE DRIVE  
491 RIVERSIDE AVE  
RUTHERFORD BORO, NJ

NJ SHWS S109300485  
N/A

Relative:  
Lower  
Actual:  
10 ft.

SHWS:  
Name: 491 RIVERSIDE DRIVE  
Address: 491 RIVERSIDE AVE  
City,State,Zip: RUTHERFORD BORO, NJ  
Site ID: 230350  
Status: Closed  
Home Owner: Yes  
PI Number: 301419

Detail As Of April 2012:

X Coord Site: Not reported  
X Coord PI: Not reported  
Y Coord Site: Not reported  
Y Coord PI: Not reported

391  
NNW  
1/2-1  
0.952 mi.  
5026 ft.

10 MYRTLE STREET  
10 MYRTLE ST  
RUTHERFORD BORO, NJ 07070

NJ SHWS S107915351  
NJ HIST HWS N/A

Relative:  
Lower  
Actual:  
60 ft.

SHWS:  
Name: 10 MYRTLE STREET  
Address: 10 MYRTLE ST  
City,State,Zip: RUTHERFORD BORO, NJ  
Site ID: 199393  
Status: Closed  
Home Owner: Yes  
PI Number: 262413

Detail As Of April 2012:

X Coord Site: Not reported  
X Coord PI: Not reported  
Y Coord Site: Not reported  
Y Coord PI: Not reported

HIST SHWS:

Case Status: Active  
Status Date: 8/31/2005  
Case ID: 262413  
Contact: Bureau of Field Operations - Northern  
Sub Section Label: A: Sites with On-Site Sources of Contamination  
Site Municipality: 0256  
Remedial Level Code: C2  
Classification exception area dt: None  
Classification exception area dt: Not reported  
Deed Notice Status: None  
Deed Notice Date: Not reported  
Engineering Control Status: None

Map ID  
Direction  
Distance  
Elevation

MAP FINDINGS

Site

Database(s)

EDR ID Number  
EPA ID Number

10 MYRTLE STREET (Continued)

S107915351

Engineering Control Date: Not reported  
National Priorities List Status: Not reported  
National Priorities List Date: Not reported  
X Coordinate: Not reported  
Y Coordinate: Not reported  
Coordinate System: Not reported

392  
WSW  
1/2-1  
0.953 mi.  
5033 ft.

504 EDGEWOOD PLANE  
504 EDGEWOOD PL  
RUTHERFORD BORO, NJ

NJ SHWS S106465909  
NJ Release N/A

Relative:  
Lower  
Actual:  
36 ft.

SHWS:  
Name: 504 EDGEWOOD PLANE  
Address: 504 EDGEWOOD PL  
City,State,Zip: RUTHERFORD BORO, NJ  
Site ID: 175407  
Status: Closed  
Home Owner: Yes  
PI Number: 229963

Detail As Of April 2012:

X Coord Site: Not reported  
X Coord PI: Not reported  
Y Coord Site: Not reported  
Y Coord PI: Not reported

NJ Release:

Name: Not reported  
Address: 504 EDGEWOOD PL  
City,State,Zip: RUTHERFORD BORO, NJ  
Facility Type: Residential  
Facility Phone: Not reported  
Incident Date: 06/02/2004  
Incident Time: Not reported  
Trenton Dispatch Log Number: 99578  
Case Number: 04-06-02-0947-09  
Date Received: 06/02/2004  
Nature of Incident: Not reported  
Operator: Not reported  
Incident Type: Underground Storage Tank  
Incident Location: RESID  
Location: Not reported  
Other Location: Not reported  
Contact Name: Not reported  
Caller Name: Not reported  
Caller Title: Not reported  
Caller Address: Not reported  
Caller City,St,Zip: Not reported  
Caller Telephone: Not reported  
Substance(s): Not reported  
Substance Type: Not reported  
Substance Identity: Not reported  
CAS Number: Not reported  
A310 Letter: Not reported  
TCPA Chemical: Not reported  
Hazrds Material: Not reported

Map ID  
Direction  
Distance  
Elevation

MAP FINDINGS

Site

Database(s)

EDR ID Number  
EPA ID Number

504 EDGEWOOD PLANE (Continued)

S106465909

COMU:	Not reported
Ref. Code:	Not reported
Amt Released:	Not reported
Contained:	Not reported
Release Type:	Not reported
Release VE:	Not reported
Injuries:	No
Public Exposure:	No
Facility Evacuation:	No
Police at Scene:	No
Firemen at Scene:	No
Contamination of:	Not reported
Receiving Water:	Not reported
Status at Spill:	Not reported
NJ Spill Date:	Not reported
NJ Spill Time:	Not reported
NJ Spill Name:	Not reported
NJ Spill Title:	Not reported
NJ Spill Phone:	Not reported
Other Date:	Not reported
Other Time:	Not reported
Other Name:	Not reported
Other Title:	Not reported
Other Telephone:	Not reported
Public Evacuation:	No
Assistance Requested:	Not reported
Wind Direction/Speed:	Not reported
Local Municipality Notified:	Not reported
Local Municipality Name:	Not reported
Local Municipality Title:	Not reported
Local Municipality Telephone:	Not reported
Local Municipality Date:	Not reported
Local Municipality Time:	Not reported
Incident Description:	Not reported
Incident Name:	Not reported
Incident Referred To:	Not reported
Incident Region:	Not reported
Incident Telephone:	Not reported
Incident Date:	Not reported
Incident time:	Not reported
Incident ITM:	Not reported
Comments:	Not reported
Date A310 Letter Printed:	Not reported
Date Local Authority Was Notified:	Not reported
Date Updated:	Not reported
Date Report Faxed to Local Authority:	Not reported
Local Authority Notification Date:	Not reported
Rep Receive Date:	06/02/2004
Reporter Type:	Other
Reporter Name:	REDACTED
Reporter Title:	REDACTED
Reporter Org:	REDACTED
Reporter Address:	Not reported
Reporter City,St,Zip:	Not reported
Reporter County:	Not reported
Incident Status:	Terminated
Incident Category Source:	Other



Map ID  
Direction  
Distance  
Elevation

MAP FINDINGS

Site

Database(s)

EDR ID Number  
EPA ID Number

504 EDGEWOOD PLANE (Continued)

S106465909

Incident Source Name: VERONICA HABERSTROH  
Incident Source Address: 504 EDGEWOOD PL  
Incident Source Address 2: Not reported  
Incident Source City,St,Zip: Rutherford Boro, NJ 07070  
Incident Source County: Bergen  
DEP Requested: No  
Confidential: Not reported  
Notify Type: Not reported  
Road Closed: No  
Direction: Not reported  
Responsible Party: Not reported  
Responsible Party Name: Not reported  
Responsible Party Contact: Not reported  
Responsible Party Title: Not reported  
Responsible Party Phone: Not reported  
Responsible Party Street: Not reported  
Responsible Party County: Not reported  
Responsible Party City,St,Zip: Not reported  
Memo. Of Understanding: Not reported  
Drill/trng Exercise: Not reported  
Hazardous: Not reported

393  
SSW  
1/2-1  
0.953 mi.  
5034 ft.

RUTHERFORD GAS STATION  
759 RUTHERFORD AVE  
RUTHERFORD BORO, NJ

NJ SHWS S107089429  
NJ Release N/A

Relative:  
Higher  
Actual:  
81 ft.

SHWS:  
Name: RUTHERFORD GAS STATION  
Address: 759 RUTHERFORD AVE  
City,State,Zip: RUTHERFORD BORO, NJ  
Site ID: 121791  
Status: Closed  
Home Owner: No  
PI Number: 025524

Detail As Of April 2012:  
X Coord Site: Not reported  
X Coord PI: Not reported  
Y Coord Site: Not reported  
Y Coord PI: Not reported

NJ Release:  
Name: Not reported  
Address: 759 RUTHERFORD AVE  
City,State,Zip: RUTHERFORD BORO, NJ  
Facility Type: Commercial  
Facility Phone: Not reported  
Incident Date: 01/20/2005  
Incident Time: Not reported  
Trenton Dispatch Log Number: 128606  
Case Number: 05-01-20-1455-27  
Date Received: 01/20/2005  
Nature of Incident: Not reported  
Operator: Not reported  
Incident Type: Soil Contamination  
Incident Location: DELTA GAS STATION

Map ID  
Direction  
Distance  
Elevation

MAP FINDINGS

Site

Database(s)

EDR ID Number  
EPA ID Number

**RUTHERFORD GAS STATION (Continued)**

**S107089429**

Location:	Not reported
Other Location:	Not reported
Contact Name:	PETER SHLAKMAN
Caller Name:	Not reported
Caller Title:	Not reported
Caller Address:	Not reported
Caller City,St,Zip:	Not reported
Caller Telephone:	Not reported
Substance(s):	Not reported
Substance Type:	Not reported
Substance Identity:	Not reported
CAS Number:	Not reported
A310 Letter:	Not reported
TCPA Chemical:	Not reported
Hazrds Material:	Not reported
COMU:	Not reported
Ref. Code:	Not reported
Amt Released:	Not reported
Contained:	Not reported
Release Type:	Not reported
Release VE:	Not reported
Injuries:	No
Public Exposure:	No
Facility Evacuation:	No
Police at Scene:	No
Firemen at Scene:	No
Contamination of:	Not reported
Receiving Water:	Not reported
Status at Spill:	Not reported
NJ Spill Date:	Not reported
NJ Spill Time:	Not reported
NJ Spill Name:	Not reported
NJ Spill Title:	Not reported
NJ Spill Phone:	Not reported
Other Date:	Not reported
Other Time:	Not reported
Other Name:	Not reported
Other Title:	Not reported
Other Telephone:	Not reported
Public Evacuation:	No
Assistance Requested:	Not reported
Wind Direction/Speed:	Not reported
Local Municipality Notified:	Not reported
Local Municipality Name:	Not reported
Local Municipality Title:	Not reported
Local Municipality Telephone:	Not reported
Local Municipality Date:	Not reported
Local Municipality Time:	Not reported
Incident Description:	Not reported
Incident Name:	Not reported
Incident Referred To:	Not reported
Incident Region:	Not reported
Incident Telephone:	Not reported
Incident Date:	Not reported
Incident time:	Not reported
Incident ITM:	Not reported
Comments:	Not reported

Map ID  
Direction  
Distance  
Elevation

MAP FINDINGS

Site

Database(s)

EDR ID Number  
EPA ID Number

**RUTHERFORD GAS STATION (Continued)**

**S107089429**

Date A310 Letter Printed: Not reported  
Date Local Authority Was Notified: Not reported  
Date Updated: Not reported  
Date Report Faxed to Local Authority: Not reported  
Local Authority Notification Date: Not reported  
Rep Receive Date: 01/20/2005  
Reporter Type: Other  
Reporter Name: REDACTED  
Reporter Title: REDACTED  
Reporter Org: REDACTED  
Reporter Address: Not reported  
Reporter City,St,Zip: Not reported  
Reporter County: Not reported  
Incident Status: Terminated  
Incident Category Source: Other  
Incident Source Name: DELTA GAS STATION  
Incident Source Address: 759 RUTHERFORD AVE  
Incident Source Address 2: Not reported  
Incident Source City,St,Zip: Rutherford Boro, NJ 07070  
Incident Source County: Bergen  
DEP Requested: No  
Confidential: Not reported  
Notify Type: Not reported  
Road Closed: No  
Direction: Not reported  
Responsible Party: Not reported  
Responsible Party Name: Not reported  
Responsible Party Contact: Not reported  
Responsible Party Title: Not reported  
Responsible Party Phone: Not reported  
Responsible Party Street: Not reported  
Responsible Party County: Not reported  
Responsible Party City,St,Zip: Not reported  
Memo. Of Understanding: Not reported  
Drill/trng Exercise: Not reported  
Hazardous: Not reported

**394 NEW JERSEY BELL**  
**NNW 85 WILLOW ST**  
**1/2-1 EAST RUTHERFORD, NJ 07073**

**0.954 mi.**  
**5037 ft.**

**Relative:**  
**Higher**

**Actual:**  
**62 ft.**

SHWS:  
Name: VERIZON EAST RUTHERFORD WC (47076)  
Address: 85 WILLOW ST  
City,State,Zip: EAST RUTHERFORD BORO, NJ  
Site ID: Not reported  
Status: Active  
Home Owner: Not reported  
PI Number: 008046

Detail As Of April 2012:

X Coord Site: Not reported  
X Coord PI: Not reported  
Y Coord Site: Not reported

**NJ SHWS 1000120779**  
**NJ HIST HWS NJD980651947**  
**NJ LUST**  
**NJ UST**  
**NJ BROWNFIELDS**  
**RCRA NonGen / NLR**  
**NY MANIFEST**

Map ID  
Direction  
Distance  
Elevation

MAP FINDINGS

Site

Database(s)

EDR ID Number  
EPA ID Number

**NEW JERSEY BELL (Continued)**

1000120779

Y Coord PI: Not reported

Name: VERIZON EAST RUTHERFORD WC (47076)  
Address: 85 WILLOW ST  
City,State,Zip: EAST RUTHERFORD BORO, NJ  
Site ID: 21877  
Status: Active  
Home Owner: No  
PI Number: 008046

Detail As Of April 2012:

X Coord Site: Not reported  
X Coord PI: Not reported  
Y Coord Site: Not reported  
Y Coord PI: Not reported

HIST SHWS:

**Case Status: Active**  
Status Date: 9/19/1994  
Case ID: 008046  
Contact: Bureau of Field Operations - Northern  
Sub Section Label: A: Sites with On-Site Sources of Contamination  
Site Municipality: 0212  
Remedial Level Code: C2  
Classification exception area dt: None  
Classification exception area dt: Not reported  
Deed Notice Status: None  
Deed Notice Date: Not reported  
Engineering Control Status: None  
Engineering Control Date: Not reported  
National Priorities List Status: Not reported  
National Priorities List Date: Not reported  
X Coordinate: 600801  
Y Coordinate: 731210  
Coordinate System: NJ State Plane (NAD83) - USFEET

LUST:

Name: VERIZON EAST RUTHERFORD WC (47076)  
Address: 85 WILLOW ST  
City,State,Zip: EAST RUTHERFORD BORO, NJ  
Case ID: 008046  
Activity Number: LSR120001

UST:

Facility ID: 008046

Contact:

Owner Name: MICHAEL CLARK  
Organization: VERIZON NEW JERSEY  
Contact Type(UST Reg): Facility Operator  
Contact Address (UST Reg): 650 PARK AVE  
Contact Address 2 (UST Reg): Not reported  
Contact City,St,Zip (UST Reg): East Orange, NJ 07017

Owner Name: MICHAEL CLARK  
Organization: VERIZON ENVIRONMENTAL AFFAIRS

Map ID  
Direction  
Distance  
Elevation

MAP FINDINGS

Site

Database(s)

EDR ID Number  
EPA ID Number

**NEW JERSEY BELL (Continued)**

1000120779

Contact Type(UST Reg): Tank Owner  
Contact Address (UST Reg): 650 PARK AVE  
Contact Address 2 (UST Reg): Not reported  
Conact City,St,Zip (UST Reg): East Orange, NJ 07017

Tanks:

Tank Id: TANK-1  
Tank Number: 00A1  
**Tank Status: Removed**  
Tank Status Date: 07/24/1990  
Install Date: 01/01/1972  
Tank Contents: Waste Oil  
Tank Size: 275  
Tank Compliance: No  
Overfill: No  
Compliance Monitoring?: No  
Overfill Protection: No  
Spill Containment: No  
Tank Wellhead Protection: Not reported  
Tank/Pipe Construction Type: Pipe Other  
Tank/Pipe Construction Type: Tank Cathodically protected steel  
Tank/Pipe Monitor: Pipe None  
Tank/Pipe Monitor: Tank None

Tank Id: TANK-2  
Tank Number: 00C1  
**Tank Status: Removed**  
Tank Status Date: 08/14/1986  
Install Date: 01/01/1971  
Tank Contents: Unleaded Gasoline  
Tank Size: 4000  
Tank Compliance: No  
Overfill: No  
Compliance Monitoring?: No  
Overfill Protection: No  
Spill Containment: No  
Tank Wellhead Protection: Not reported  
Tank/Pipe Construction Type: Tank Cathodically protected steel  
Tank/Pipe Construction Type: Pipe Other  
Tank/Pipe Monitor: Pipe None  
Tank/Pipe Monitor: Tank None

Tank Id: TANK-3  
Tank Number: 00C2  
**Tank Status: Removed**  
Tank Status Date: 08/14/1986  
Install Date: 01/01/1971  
Tank Contents: Unleaded Gasoline  
Tank Size: 4000  
Tank Compliance: No  
Overfill: No  
Compliance Monitoring?: No  
Overfill Protection: No  
Spill Containment: No

Map ID  
Direction  
Distance  
Elevation

MAP FINDINGS

Site

Database(s)

EDR ID Number  
EPA ID Number

**NEW JERSEY BELL (Continued)**

1000120779

Tank Wellhead Protection: Not reported  
Tank/Pipe Construction Type: Pipe Other  
Tank/Pipe Construction Type: Tank Cathodically protected steel  
Tank/Pipe Monitor: Pipe None  
Tank/Pipe Monitor: Tank None

Tank Id: TANK-4  
Tank Number: 003  
**Tank Status: Removed**  
Tank Status Date: 04/01/2004  
Install Date: 07/17/1990  
Tank Contents: Waste Oil  
Tank Size: 285  
Tank Compliance: Yes  
Overfill: Yes  
Compliance Monitoring?: Yes  
Overfill Protection: Yes  
Spill Containment: Yes  
Tank Wellhead Protection: Not reported  
Tank/Pipe Construction Type: Tank Fiberglass-reinforced plastic  
Tank/Pipe Construction Type: Pipe Fiberglass-reinforced plastic  
Tank/Pipe Monitor: Pipe Automatic line leak detector  
Tank/Pipe Monitor: Pipe Interstitial  
Tank/Pipe Monitor: Tank In-tank(automatic)monitoring  
Tank/Pipe Monitor: Tank Interstitial

**BROWNFIELDS:**

Name: VERIZON EAST RUTHERFORD WC (47076)  
Address: 85 WILLOW ST  
City,State,Zip: EAST RUTHERFORD BOROUGH, EAST RUTHERFORD BOROUGH 07073  
Price: Not reported  
Assessed Value: Not reported  
Property Size: Unknown  
Annual Taxes: Not reported  
Representative Address: Not reported  
Representative City/State/Zip: Not reported  
Submitter Name: Not reported  
Submitter Address1: Not reported  
Submitter Address2: Not reported  
Submitter City: Not reported  
Submitter State: Not reported  
Submitter Zip: Not reported  
Submitter Email: Not reported  
Submitter Phone: Not reported  
Transaction Type: Not reported  
Transfer Type: Not reported  
Site Number: 3965  
X Coordinate: 600801  
Y Coordinate: 731210  
Coord: 600801:731210  
AutoID: Not reported  
Ownership Type: unknown  
Ownership: DEP Case  
PStatus: DEP Case  
PI Number: 008046  
Owner Name: Not reported

Map ID  
Direction  
Distance  
Elevation

MAP FINDINGS

Site

Database(s)

EDR ID Number  
EPA ID Number

**NEW JERSEY BELL (Continued)**

**1000120779**

Owner Address + Owner Street:	Not reported
Owner City:	Not reported
Owner State:	Not reported
Owner Zip Code:	Not reported
Owner County:	Not reported
Owner Phone:	9999999999
Owner Fax:	9999999999
Owner Email:	Not reported
Owner Organization:	Not reported
Authorized Representative:	Not reported
Auth Rep Relation to Owner:	Not reported
Municipal Contact Name:	Not reported
Municipal Contact Street:	Not reported
Municipal Contact City:	Not reported
Municipal Contact State:	Not reported
Municipal Contact Zip Code:	Not reported
Municipal Contact Phone:	9999999999
Municipal Contact Fax:	9999999999
Municipal Contact Email:	Not reported
Department:	Not reported
Municipal Contact Title:	Not reported
Contact Relation to Owner:	Not reported
Current Zoning:	Not reported
Proposed Zoning:	Not reported
Copy of Title Insurance:	Not reported
Block:	24.03
Lot:	35
Development Plan Completed:	Unknown
Market Study Completed:	Unknown
Current Activity:	Not reported
Current Operations:	Not reported
Prior Operations:	Not reported
Deed Restrictions:	Unknown
Easements:	Unknown
Buildings:	Not reported
Condition of Buildings:	Not reported
Square Footage:	Not reported
Total Buildable Space:	Not reported
Lease Price:	Not reported
Tax Certificate:	Unknown
Tax Lien:	Unknown
Other Liens/Judgements:	No
Traffic Study:	Unknown
Road Access:	Not reported
Waterfront Access:	Unknown
Airport Access:	Unknown
Public Transportation Access:	Unknown
Major Highway Name:	Not reported
Major Highway Interchange:	Not reported
Major Highway Miles Away:	Not reported
Local Highway Name:	Not reported
Local Highway Interchange:	Not reported
Local Highway Miles Away:	Not reported
Rail Type:	Not reported
Rail Name:	Not reported
Rail Station:	Not reported
Rail Miles Away:	Not reported

Map ID  
Direction  
Distance  
Elevation

MAP FINDINGS

Site

Database(s)

EDR ID Number  
EPA ID Number

**NEW JERSEY BELL (Continued)**

**1000120779**

Public Water:	Unknown
Electric:	Unknown
Gas:	Unknown
Public Sewer:	Unknown
Telephone:	Unknown
Cable:	Unknown
Fiber Optics:	Unknown
Wetlands:	No
Sensitive Ecosystems/Habitats:	No
Endangered Species:	No
Historic/Archeological Site:	No
100 Year Flood Plain:	No
500 Year Flood Plain:	No
Environmental Report Copies:	Yes
List Containing Site:	Not reported
Preliminary Assessment:	No
Site Investigation:	No
Remedial Investigation:	No
Remedial Action Workplan:	No
Voluntary Cleanup Program:	Yes
Environmental Litigation:	No
Remediation In Progress:	Yes
Remediation Estimated Complete Date:	Not reported
Regulatory sign-off:	No
Regulatory Sign-Off Description:	Not reported
Other Incentives:	No
Low Interest Rates:	No
HDSRF Grants:	No
TIF:	No
HDSRF Loans:	No
USA Loans:	No
USA Grants:	No
Designated Redevelopment Area:	No
Environmental Opportunity Zone:	No
Tax Rebate or Abatement:	No
Empowerment Zone (Federal):	No
Urban Coordinating Council Neighborhood:	No
Enterprise Community (Federal):	No
Urban Enterprise Zone:	No
Additional Comments:	1) Assigned to Program,9/19/1994 2) C2: Formal Design - Known Source or Release with GW Contamination established 9/21/1994
County_int_FK:	2
Municipality_int_FK:	34
Planning Area Designation:	Planning Area 1
Authorized Representative Email:	Not reported
Authorized Representative Phone:	9999999999
General Comments:	Not reported

**RCRA NonGen / NLR:**

Date form received by agency:2007-01-01 00:00:00.0  
Facility name: NEW JERSEY BELL  
Facility address: 85 WILLOW ST  
EAST RUTHERFORD, NJ 07073  
EPA ID: NJD980651947  
Mailing address: PARK AVE  
EAST ORANGE, NJ 07017  
Contact: STEVEN BALDISSEROTTO



Map ID  
Direction  
Distance  
Elevation

MAP FINDINGS

Site

Database(s)

EDR ID Number  
EPA ID Number

**NEW JERSEY BELL (Continued)**

1000120779

Contact address: PARK AVE  
EAST ORANGE, NJ 07017  
Contact country: US  
Contact telephone: 973-266-9311  
Contact email: Not reported  
EPA Region: 02  
Classification: Non-Generator  
Description: Handler: Non-Generators do not presently generate hazardous waste

Owner/Operator Summary:

Owner/operator name: ANTHONY LASCARI  
Owner/operator address: NOT REQUIRED  
NOT REQUIRED, WY 99999  
Owner/operator country: US  
Owner/operator telephone: 212-555-1212  
Owner/operator email: Not reported  
Owner/operator fax: Not reported  
Owner/operator extension: Not reported  
Legal status: Private  
Owner/Operator Type: Owner  
Owner/Op start date: Not reported  
Owner/Op end date: Not reported

Owner/operator name: ANTHONY LASCARI  
Owner/operator address: NOT REQUIRED  
NOT REQUIRED, WY 99999  
Owner/operator country: US  
Owner/operator telephone: 212-555-1212  
Owner/operator email: Not reported  
Owner/operator fax: Not reported  
Owner/operator extension: Not reported  
Legal status: Private  
Owner/Operator Type: Operator  
Owner/Op start date: Not reported  
Owner/Op end date: Not reported

Handler Activities Summary:

U.S. importer of hazardous waste: No  
Mixed waste (haz. and radioactive): No  
Recycler of hazardous waste: No  
Transporter of hazardous waste: No  
Treater, storer or disposer of HW: No  
Underground injection activity: No  
On-site burner exemption: No  
Furnace exemption: No  
Used oil fuel burner: No  
Used oil processor: No  
Used oil refiner: No  
Used oil fuel marketer to burner: No  
Used oil Specification marketer: No  
Used oil transfer facility: No  
Used oil transporter: No

Historical Generators:

Date form received by agency: 2006-01-01 00:00:00.0  
Site name: NEW JERSEY BELL

Map ID  
Direction  
Distance  
Elevation

MAP FINDINGS

Site

Database(s)

EDR ID Number  
EPA ID Number

**NEW JERSEY BELL (Continued)**

1000120779

Classification: Not a generator, verified

Date form received by agency: 1982-11-29 00:00:00.0

Site name: NEW JERSEY BELL

Classification: Small Quantity Generator

Hazardous Waste Summary:

. Waste code: D000  
. Waste name: Not Defined

. Waste code: D001  
. Waste name: IGNITABLE WASTE

Violation Status: No violations found

NY MANIFEST:

Name: NEW JERSEY BELL  
Address: 85 WILLOW ST  
City,State,Zip: EAST RUTHERFORD, NJ 07073  
Country: USA  
EPA ID: NJD980651947  
Facility Status: Not reported  
Location Address 1: GARAGE #403 85 WILLOW STREET  
Code: BP  
Location Address 2: Not reported  
Total Tanks: Not reported  
Location City: EAST RUTHERFORD  
Location State: NJ  
Location Zip: 07073  
Location Zip 4: Not reported

NY MANIFEST:

EPAID: NJD980651947  
Mailing Name: NEW JERSEY BELL  
Mailing Contact: GLENN KINCAID  
Mailing Address 1: 650 PARK AVENUE  
Mailing Address 2: Not reported  
Mailing City: EAST ORANGE  
Mailing State: NJ  
Mailing Zip: 07017  
Mailing Zip 4: Not reported  
Mailing Country: USA  
Mailing Phone: 2012669053

NY MANIFEST:

Document ID: NYC5931922  
Manifest Status: Not reported  
seq: 01  
Year: 1999  
Trans1 State ID: NYJP4047  
Trans2 State ID: 666TKL  
Generator Ship Date: 11/19/1999  
Trans1 Recv Date: 11/19/1999  
Trans2 Recv Date: 11/22/1999  
TSD Site Recv Date: 11/24/1999  
Part A Recv Date: Not reported

Map ID  
 Direction  
 Distance  
 Elevation

MAP FINDINGS

Site

Database(s)

EDR ID Number  
 EPA ID Number

**NEW JERSEY BELL (Continued)**

**1000120779**

Part B Recv Date: Not reported  
 Generator EPA ID: NJD980651947  
 Trans1 EPA ID: ILD984908202  
 Trans2 EPA ID: SCD987574647  
 TSD ID 1: NYD000708198  
 TSD ID 2: Not reported  
 Manifest Tracking Number: Not reported  
 Import Indicator: Not reported  
 Export Indicator: Not reported  
 Discr Quantity Indicator: Not reported  
 Discr Type Indicator: Not reported  
 Discr Residue Indicator: Not reported  
 Discr Partial Reject Indicator: Not reported  
 Discr Full Reject Indicator: Not reported  
 Manifest Ref Number: Not reported  
 Alt Facility RCRA ID: Not reported  
 Alt Facility Sign Date: Not reported  
 MGMT Method Type Code: Not reported  
 Waste Code: D001 - NON-LISTED IGNITABLE WASTES  
 Waste Code: Not reported  
 Waste Code: Not reported  
 Waste Code: Not reported  
 Waste Code: Not reported  
 Waste Code: Not reported  
 Quantity: 00017  
 Units: G - Gallons (liquids only)\* (8.3 pounds)  
 Number of Containers: 001  
 Container Type: DM - Metal drums, barrels  
 Handling Method: R Material recovery of more than 75 percent of the total material.  
 Specific Gravity: 01.00

**BI395** **VITALE BUILDING CO INC**  
**SSW** **744 750 RUTHERFORD AVE**  
**1/2-1** **LYNDHURST TOWNSHIP, NJ 07071**  
**0.956 mi.**  
**5049 ft.** **Site 1 of 2 in cluster BI**

**NJ SHWS** **S108972788**  
**NJ INST CONTROL** **N/A**  
**NJ BROWNFIELDS**

**Relative:** SHWS:  
**Higher** Name: VITALE BUILDING CO INC  
 Address: 744 750 RUTHERFORD AVE  
 City,State,Zip: LYNDHURST TWP, NJ  
 Site ID: 35408  
 Status: Closed  
 Home Owner: No  
 PI Number: 633743

Detail As Of April 2012:  
 X Coord Site: Not reported  
 X Coord PI: Not reported  
 Y Coord Site: Not reported  
 Y Coord PI: Not reported

Name: VITALE BUILDING CO INC  
 Address: 744 750 RUTHERFORD AVE  
 City,State,Zip: LYNDHURST TWP, NJ  
 Site ID: 35408  
 Status: Active

Map ID  
Direction  
Distance  
Elevation

MAP FINDINGS

Site

Database(s)

EDR ID Number  
EPA ID Number

**VITALE BUILDING CO INC (Continued)**

**S108972788**

Home Owner: No  
PI Number: 032004

Detail As Of April 2012:

X Coord Site: Not reported  
X Coord PI: Not reported  
Y Coord Site: Not reported  
Y Coord PI: Not reported

NJ INSTITUTIONAL CONTROL:

Facility ID: 35408  
Date Established (SI): 07/28/2016  
Date Closed/Lifted (SI): Not reported  
PI Number: 032004  
PI Name: VITALE BUILDING CO INC  
CEA Description (SI): Benzene  
CEA Case Track #: 30854  
CEA Duration: 999.00  
Intermediate Durations: Yes

Facility ID: 35408  
Date Established (SI): 07/28/2016  
Date Closed/Lifted (SI): Not reported  
PI Number: 032004  
PI Name: VITALE BUILDING CO INC  
CEA Description (SI): Benzene  
CEA Case Track #: Not reported  
CEA Duration: 999.00  
Intermediate Durations: Yes

Facility ID: 35408  
Date Established (SI): 07/28/2016  
Date Closed/Lifted (SI): Not reported  
PI Number: 032004  
PI Name: VITALE BUILDING CO INC  
CEA Description (SI): Ethylbenzene  
CEA Case Track #: 30854  
CEA Duration: 999.00  
Intermediate Durations: Yes

Facility ID: 35408  
Date Established (SI): 07/28/2016  
Date Closed/Lifted (SI): Not reported  
PI Number: 032004  
PI Name: VITALE BUILDING CO INC  
CEA Description (SI): Ethylbenzene  
CEA Case Track #: Not reported  
CEA Duration: 999.00  
Intermediate Durations: Yes

Facility ID: 35408  
Date Established (SI): 07/28/2016  
Date Closed/Lifted (SI): Not reported  
PI Number: 032004  
PI Name: VITALE BUILDING CO INC  
CEA Description (SI): Lead  
CEA Case Track #: 30854

Map ID  
Direction  
Distance  
Elevation

MAP FINDINGS

Site

Database(s)

EDR ID Number  
EPA ID Number

**VITALE BUILDING CO INC (Continued)**

**S108972788**

CEA Duration: 999.00  
Intermediate Durations: Yes

Facility ID: 35408  
Date Established (SI): 07/28/2016  
Date Closed/Lifted (SI): Not reported  
PI Number: 032004  
PI Name: VITALE BUILDING CO INC  
CEA Description (SI): Lead  
CEA Case Track #: Not reported  
CEA Duration: 999.00  
Intermediate Durations: Yes

Facility ID: 35408  
Date Established (SI): 07/28/2016  
Date Closed/Lifted (SI): Not reported  
PI Number: 032004  
PI Name: VITALE BUILDING CO INC  
CEA Description (SI): Naphthalene  
CEA Case Track #: 30854  
CEA Duration: 999.00  
Intermediate Durations: Yes

Facility ID: 35408  
Date Established (SI): 07/28/2016  
Date Closed/Lifted (SI): Not reported  
PI Number: 032004  
PI Name: VITALE BUILDING CO INC  
CEA Description (SI): Naphthalene  
CEA Case Track #: Not reported  
CEA Duration: 999.00  
Intermediate Durations: Yes

Facility ID: 35408  
Date Established (SI): 07/28/2016  
Date Closed/Lifted (SI): Not reported  
PI Number: 032004  
PI Name: VITALE BUILDING CO INC  
CEA Description (SI): Synthetic Organic Chemicals - Non Carcinogen [Individual]  
CEA Case Track #: 30854  
CEA Duration: 999.00  
Intermediate Durations: Yes

Facility ID: 35408  
Date Established (SI): 07/28/2016  
Date Closed/Lifted (SI): Not reported  
PI Number: 032004  
PI Name: VITALE BUILDING CO INC  
CEA Description (SI): Synthetic Organic Chemicals - Non Carcinogen [Individual]  
CEA Case Track #: Not reported  
CEA Duration: 999.00  
Intermediate Durations: Yes

Facility ID: 35408  
Date Established (SI): 07/28/2016  
Date Closed/Lifted (SI): Not reported  
PI Number: 032004

Map ID  
Direction  
Distance  
Elevation

MAP FINDINGS

Site

Database(s)

EDR ID Number  
EPA ID Number

**VITALE BUILDING CO INC (Continued)**

**S108972788**

PI Name: VITALE BUILDING CO INC  
CEA Description (SI): Synthetic Organic Chemicals - Non Carcinogen [Total]  
CEA Case Track #: 30854  
CEA Duration: 999.00  
Intermediate Durations: Yes

Facility ID: 35408  
Date Established (SI): 07/28/2016  
Date Closed/Lifted (SI): Not reported  
PI Number: 032004  
PI Name: VITALE BUILDING CO INC  
CEA Description (SI): Synthetic Organic Chemicals - Non Carcinogen [Total]  
CEA Case Track #: Not reported  
CEA Duration: 999.00  
Intermediate Durations: Yes

Facility ID: 35408  
Date Established (SI): 07/28/2016  
Date Closed/Lifted (SI): Not reported  
PI Number: 032004  
PI Name: VITALE BUILDING CO INC  
CEA Description (SI): Tert-butyl alcohol  
CEA Case Track #: 30854  
CEA Duration: 999.00  
Intermediate Durations: Yes

Facility ID: 35408  
Date Established (SI): 07/28/2016  
Date Closed/Lifted (SI): Not reported  
PI Number: 032004  
PI Name: VITALE BUILDING CO INC  
CEA Description (SI): Tert-butyl alcohol  
CEA Case Track #: Not reported  
CEA Duration: 999.00  
Intermediate Durations: Yes

Facility ID: 35408  
Date Established (SI): 07/28/2016  
Date Closed/Lifted (SI): Not reported  
PI Number: 032004  
PI Name: VITALE BUILDING CO INC  
CEA Description (SI): Xylenes (total)  
CEA Case Track #: 30854  
CEA Duration: 999.00  
Intermediate Durations: Yes

Facility ID: 35408  
Date Established (SI): 07/28/2016  
Date Closed/Lifted (SI): Not reported  
PI Number: 032004  
PI Name: VITALE BUILDING CO INC  
CEA Description (SI): Xylenes (total)  
CEA Case Track #: Not reported  
CEA Duration: 999.00  
Intermediate Durations: Yes

Map ID  
Direction  
Distance  
Elevation

MAP FINDINGS

Site

Database(s)

EDR ID Number  
EPA ID Number

VITALE BUILDING CO INC (Continued)

S108972788

BROWNFIELDS:  
Name: VITALE BUILDING CO INC  
Address: 744 750 RUTHERFORD AVE  
City,State,Zip: LYNDHURST TOWNSHIP, LYNDHURST TOWNSHIP 07071  
Price: Not reported  
Assessed Value: Not reported  
Property Size: Unknown  
Annual Taxes: Not reported  
Representative Address: Not reported  
Representative City/State/Zip: Not reported  
Submitter Name: Not reported  
Submitter Address1: Not reported  
Submitter Address2: Not reported  
Submitter City: Not reported  
Submitter State: Not reported  
Submitter Zip: Not reported  
Submitter Email: Not reported  
Submitter Phone: Not reported  
Transaction Type: Not reported  
Transfer Type: Not reported  
Site Number: 4350  
X Coordinate: 599918  
Y Coordinate: 721878  
Coord: 599918:721878  
AutID: Not reported  
Ownership Type: unknown  
Ownership: DEP Case  
PStatus: DEP Case  
PI Number: 032004  
Owner Name: Not reported  
Owner Address + Owner Street: Not reported  
Owner City: Not reported  
Owner State: Not reported  
Owner Zip Code: Not reported  
Owner County: Not reported  
Owner Phone: 9999999999  
Owner Fax: 9999999999  
Owner Email: Not reported  
Owner Organization: Not reported  
Authorized Representative: Not reported  
Auth Rep Relation to Owner: Not reported  
Municipal Contact Name: Not reported  
Municipal Contact Street: Not reported  
Municipal Contact City: Not reported  
Municipal Contact State: Not reported  
Municipal Contact Zip Code: Not reported  
Municipal Contact Phone: 9999999999  
Municipal Contact Fax: 9999999999  
Municipal Contact Email: Not reported  
Department: Not reported  
Municipal Contact Title: Not reported  
Contact Relation to Owner: Not reported  
Current Zoning: Not reported  
Proposed Zoning: Not reported  
Copy of Title Insurance: Not reported  
Block: Not reported  
Lot: Not reported

Map ID  
Direction  
Distance  
Elevation

MAP FINDINGS

Site

Database(s)

EDR ID Number  
EPA ID Number

**VITALE BUILDING CO INC (Continued)**

**S108972788**

Development Plan Completed:	Unknown
Market Study Completed:	Unknown
Current Activity:	Not reported
Current Operations:	Not reported
Prior Operations:	Not reported
Deed Restrictions:	Unknown
Easements:	Unknown
Buildings:	Not reported
Condition of Buildings:	Not reported
Square Footage:	Not reported
Total Buildable Space:	Not reported
Lease Price:	Not reported
Tax Certificate:	Unknown
Tax Lien:	Unknown
Other Liens/Judgements:	No
Traffic Study:	Unknown
Road Access:	Not reported
Waterfront Access:	Unknown
Airport Access:	Unknown
Public Transportation Access:	Unknown
Major Highway Name:	Not reported
Major Highway Interchange:	Not reported
Major Highway Miles Away:	Not reported
Local Highway Name:	Not reported
Local Highway Interchange:	Not reported
Local Highway Miles Away:	Not reported
Rail Type:	Not reported
Rail Name:	Not reported
Rail Station:	Not reported
Rail Miles Away:	Not reported
Public Water:	Unknown
Electric:	Unknown
Gas:	Unknown
Public Sewer:	Unknown
Telephone:	Unknown
Cable:	Unknown
Fiber Optics:	Unknown
Wetlands:	No
Sensitive Ecosystems/Habitats:	No
Endangered Species:	No
Historic/Archeological Site:	No
100 Year Flood Plain:	No
500 Year Flood Plain:	No
Environmental Report Copies:	Yes
List Containing Site:	Not reported
Preliminary Assessment:	No
Site Investigation:	No
Remedial Investigation:	No
Remedial Action Workplan:	No
Voluntary Cleanup Program:	No
Environmental Litigation:	No
Remediation In Progress:	Yes
Remediation Estimated Complete Date:	Not reported
Regulatory sign-off:	No
Regulatory Sign-Off Description:	Not reported
Other Incentives:	No
Low Interest Rates:	No



Map ID  
 Direction  
 Distance  
 Elevation

MAP FINDINGS

Site

Database(s)

EDR ID Number  
 EPA ID Number

**VITALE BUILDING CO INC (Continued)**

**S108972788**

HDSRF Grants:	No
TIF:	No
HDSRF Loans:	No
USA Loans:	No
USA Grants:	No
Designated Redevelopment Area:	No
Environmental Opportunity Zone:	No
Tax Rebate or Abatement:	No
Empowerment Zone (Federal):	No
Urban Coordinating Council Neighborhood:	No
Enterprise Community (Federal):	No
Urban Enterprise Zone:	No
Additional Comments:	1) Assigned to Program,4/12/2001 2) C2: Formal Design - Known Source or Release with GW Contamination established 4/12/2001
County_int_FK:	2
Municipality_int_FK:	55
Planning Area Designation:	Planning Area 1
Authorized Representative Email:	Not reported
Authorized Representative Phone:	9999999999
General Comments:	Not reported

**BI396**  
**SSW**  
**1/2-1**  
**0.956 mi.**  
**5049 ft.**

**7-ELEVEN 32353**  
**750 RUTHERFORD AVE**  
**LYNDHURST TWP, NJ**  
**Site 2 of 2 in cluster BI**

**NJ SHWS S125902306**  
**N/A**

**Relative:**  
**Higher**  
**Actual:**  
**90 ft.**

<b>SHWS:</b>	
Name:	7-ELEVEN 32353
Address:	750 RUTHERFORD AVE
City,State,Zip:	LYNDHURST TWP, NJ
Site ID:	Not reported
Status:	Active
Home Owner:	Not reported
PI Number:	033556
<b>Detail As Of April 2012:</b>	
X Coord Site:	Not reported
X Coord PI:	Not reported
Y Coord Site:	Not reported
Y Coord PI:	Not reported

**397**  
**NNE**  
**1/2-1**  
**0.962 mi.**  
**5079 ft.**

**570 BROAD ST**  
**CARLSTADT BORO, NJ 07072**

**NJ SHWS S108261478**  
**NJ Release N/A**

**Relative:**  
**Higher**  
**Actual:**  
**112 ft.**

<b>SHWS:</b>	
Name:	570 BROAD STREET
Address:	570 BROAD ST
City,State,Zip:	CARLSTADT BORO, NJ
Site ID:	230335
Status:	Pending
Home Owner:	Yes
PI Number:	301404

Map ID  
Direction  
Distance  
Elevation

MAP FINDINGS

Site

Database(s)

EDR ID Number  
EPA ID Number

(Continued)

S108261478

Detail As Of April 2012:

X Coord Site: 603418  
X Coord PI: Not reported  
Y Coord Site: 731329  
Y Coord PI: Not reported

NJ Release:

Name: Not reported  
Address: 570 BROAD ST  
City,State,Zip: CARLSTADT BORO, NJ 07072  
Facility Type: Residential  
Facility Phone: Not reported  
Incident Date: 08/15/2006  
Incident Time: Not reported  
Trenton Dispatch Log Number: 200026  
Case Number: 06-08-15-1114-02  
Date Received: 08/15/2006  
Nature of Incident: Not reported  
Operator: Not reported  
Incident Type: Underground Storage Tank  
Incident Location: RESID  
Location: Not reported  
Other Location: Not reported  
Contact Name: KAREN FINE - DAUGHTER  
Caller Name: Not reported  
Caller Title: Not reported  
Caller Address: Not reported  
Caller City,St,Zip: Not reported  
Caller Telephone: Not reported  
Substance(s): Not reported  
Substance Type: Not reported  
Substance Identity: Not reported  
CAS Number: Not reported  
A310 Letter: Not reported  
TCPA Chemical: Not reported  
Hazrds Material: Not reported  
COMU: Not reported  
Ref. Code: Not reported  
Amt Released: Not reported  
Contained: Not reported  
Release Type: Not reported  
Release VE: Not reported  
Injuries: No  
Public Exposure: No  
Facility Evacuation: No  
Police at Scene: No  
Firemen at Scene: No  
Contamination of: Not reported  
Receiving Water: Not reported  
Status at Spill: Not reported  
NJ Spill Date: Not reported  
NJ Spill Time: Not reported  
NJ Spill Name: Not reported  
NJ Spill Title: Not reported  
NJ Spill Phone: Not reported  
Other Date: Not reported

Map ID  
Direction  
Distance  
Elevation

MAP FINDINGS

Site

Database(s)

EDR ID Number  
EPA ID Number

(Continued)

S108261478

Other Time: Not reported  
Other Name: Not reported  
Other Title: Not reported  
Other Telephone: Not reported  
Public Evacuation: No  
Assistance Requested: Not reported  
Wind Direction/Speed: Not reported  
Local Municipality Notified: Not reported  
Local Municipality Name: Not reported  
Local Municipality Title: Not reported  
Local Municipality Telephone: Not reported  
Local Municipality Date: Not reported  
Local Municipality Time: Not reported  
Incident Description: Not reported  
Incident Name: Not reported  
Incident Referred To: Not reported  
Incident Region: Not reported  
Incident Telephone: Not reported  
Incident Date: Not reported  
Incident time: Not reported  
Incident ITM: Not reported  
Comments: Not reported  
Date A310 Letter Printed: Not reported  
Date Local Authority Was Notified: Not reported  
Date Updated: Not reported  
Date Report Faxed to Local Authority: Not reported  
Local Authority Notification Date: Not reported  
Rep Receive Date: 08/15/2006  
Reporter Type: Facility Rep.  
Reporter Name: REDACTED  
Reporter Title: REDACTED  
Reporter Org: REDATED  
Reporter Address: Not reported  
Reporter City,St,Zip: Not reported  
Reporter County: Not reported  
Incident Status: Terminated  
Incident Category Source: Other  
Incident Source Name: ESTATE OF HENRY THALSHEIMER  
Incident Source Address: 570 BROAD ST  
Incident Source Address 2: Not reported  
Incident Source City,St,Zip: Carlstadt Boro, NJ 07072  
Incident Source County: Bergen  
DEP Requested: No  
Confidential: Not reported  
Notify Type: Not reported  
Road Closed: No  
Direction: Not reported  
Responsible Party: Not reported  
Responsible Party Name: Not reported  
Responsible Party Contact: Not reported  
Responsible Party Title: Not reported  
Responsible Party Phone: Not reported  
Responsible Party Street: Not reported  
Responsible Party County: Not reported  
Responsible Party City,St,Zip: Not reported  
Memo. Of Understanding: Not reported  
Drill/trng Exercise: Not reported

Map ID  
Direction  
Distance  
Elevation

MAP FINDINGS

Site

Database(s)

EDR ID Number  
EPA ID Number

(Continued)

S108261478

Hazardous: Not reported

**BJ398** 375 UNION AVENUE  
**NW** 375 UNION AVE  
**1/2-1** RUTHERFORD BORO, NJ 07070  
**0.967 mi.**  
**5106 ft.** Site 1 of 2 in cluster BJ

**NJ SHWS** S107095422  
**NJ NJEMS** N/A  
**NJ Release**

**Relative:** SHWS:  
**Lower** Name: 375 UNION AVENUE  
Address: 375 UNION AVE  
**Actual:** City,State,Zip: RUTHERFORD BORO, NJ  
**52 ft.** Site ID: 196029  
Status: Closed  
Home Owner: Yes  
PI Number: 257311

Detail As Of April 2012:

X Coord Site: Not reported  
X Coord PI: Not reported  
Y Coord Site: Not reported  
Y Coord PI: Not reported

NJEMS:

Name: 375 UNION AVENUE  
Address: 375 UNION AVE  
City,State,Zip: RUTHERFORD BORO, NJ 07070  
Site Id: 196029  
Municipality: RUTHERFORD BORO  
Municipality Name From Spatial Overlay: RUTHERFORD BORO  
GNIS Civil Code For Municipality: 885383  
Municipal Code (NJ-1040): 0256  
X Coord: 598368  
Y Coord: 730158  
Coord System: NJ STATE PLANE (NAD83) - USFEET  
Coord Type: GIS Parcel Centroid  
Coord Origin: DEP-GIS  
State Standard Numeric Code From Spatial Overlay: 0256  
Unique Feature Number For Municipality From Spatial Overlay: 3400365280  
Eleven Digit Hydrologic Unit Code From Spatial Overlay: 02030103150  
Fourteen Digit Hydrologic Unit Code From Spatial Overlay: 02030103150030  
Watershed Management Area Number From Spatial Overlay: 04  
Watershed Management Area Name From Spatial Overlay: Lower Passaic and Saddle  
Water Region Code From Spatial Overlay: 1  
Water Region Name From Spatial Overlay: Northeast  
Sub Watershed Name From Overlay: Passaic R Lwr (Second R to Saddle R)  
Watershed Name From Spatial Overlay: Passaic River Lower (Nwk Bay to Saddle)

NJ Release:

Name: Not reported  
Address: 375 UNION AVE  
City,State,Zip: RUTHERFORD BORO, NJ  
Facility Type: Residential  
Facility Phone: Not reported  
Incident Date: 06/23/2005  
Incident Time: Not reported  
Trenton Dispatch Log Number: 147721

Map ID  
Direction  
Distance  
Elevation

MAP FINDINGS

Site

Database(s)

EDR ID Number  
EPA ID Number

**375 UNION AVENUE (Continued)**

**S107095422**

Case Number: 05-06-23-1316-19  
Date Received: 06/23/2005  
Nature of Incident: Not reported  
Operator: Not reported  
Incident Type: Underground Storage Tank  
Incident Location: RESIDENCE AT  
Location: Not reported  
Other Location: Not reported  
Contact Name: Not reported  
Caller Name: Not reported  
Caller Title: Not reported  
Caller Address: Not reported  
Caller City,St,Zip: Not reported  
Caller Telephone: Not reported  
Substance(s): Not reported  
Substance Type: Not reported  
Substance Identity: Not reported  
CAS Number: Not reported  
A310 Letter: Not reported  
TCPA Chemical: Not reported  
Hazrds Material: Not reported  
COMU: Not reported  
Ref. Code: Not reported  
Amt Released: Not reported  
Contained: Not reported  
Release Type: Not reported  
Release VE: Not reported  
Injuries: No  
Public Exposure: No  
Facility Evacuation: No  
Police at Scene: No  
Firemen at Scene: No  
Contamination of: Not reported  
Receiving Water: Not reported  
Status at Spill: Not reported  
NJ Spill Date: Not reported  
NJ Spill Time: Not reported  
NJ Spill Name: Not reported  
NJ Spill Title: Not reported  
NJ Spill Phone: Not reported  
Other Date: Not reported  
Other Time: Not reported  
Other Name: Not reported  
Other Title: Not reported  
Other Telephone: Not reported  
Public Evacuation: No  
Assistance Requested: Not reported  
Wind Direction/Speed: Not reported  
Local Municipality Notified: Not reported  
Local Municipality Name: Not reported  
Local Municipality Title: Not reported  
Local Municipality Telephone: Not reported  
Local Municipality Date: Not reported  
Local Municipality Time: Not reported  
Incident Description: Not reported  
Incident Name: Not reported  
Incident Referred To: Not reported

Map ID  
Direction  
Distance  
Elevation

MAP FINDINGS

Site

Database(s)

EDR ID Number  
EPA ID Number

**375 UNION AVENUE (Continued)**

**S107095422**

Incident Region: Not reported  
Incident Telephone: Not reported  
Incident Date: Not reported  
Incident time: Not reported  
Incident ITM: Not reported  
Comments: Not reported  
Date A310 Letter Printed: Not reported  
Date Local Authority Was Notified: Not reported  
Date Updated: Not reported  
Date Report Faxed to Local Authority: Not reported  
Local Authority Notification Date: Not reported  
Rep Receive Date: 06/23/2005  
Reporter Type: Other  
Reporter Name: REDACTED  
Reporter Title: REDACTED  
Reporter Org: REDACTED  
Reporter Address: Not reported  
Reporter City,St,Zip: Not reported  
Reporter County: Not reported  
Incident Status: Terminated  
Incident Category Source: Other  
Incident Source Name: SONPHET PHIIVILAYVONG  
Incident Source Address: 375 UNION AVE  
Incident Source Address 2: Not reported  
Incident Source City,St,Zip: Rutherford Boro, NJ  
Incident Source County: Bergen  
DEP Requested: No  
Confidential: Not reported  
Notify Type: Not reported  
Road Closed: No  
Direction: Not reported  
Responsible Party: Not reported  
Responsible Party Name: Not reported  
Responsible Party Contact: Not reported  
Responsible Party Title: Not reported  
Responsible Party Phone: Not reported  
Responsible Party Street: Not reported  
Responsible Party County: Not reported  
Responsible Party City,St,Zip: Not reported  
Memo. Of Understanding: Not reported  
Drill/trng Exercise: Not reported  
Hazardous: Not reported

**BJ399**      **ERRICOS WEST END TEXACO**  
**NW**        **379 UNION AVE**  
**1/2-1**     **RUTHERFORD BORO, NJ 07070**  
**0.969 mi.**  
**5117 ft.**    **Site 2 of 2 in cluster BJ**

**NJ SHWS**    **U000370653**  
**NJ UST**     **N/A**

**Relative:**    SHWS:  
**Lower**        Name:            ERRICOS WEST END TEXACO  
**Actual:**     Address:         379 UNION AVE  
**52 ft.**        City,State,Zip:  RUTHERFORD BORO, NJ  
                 Site ID:           52540  
                 Status:           Closed  
                 Home Owner:    No  
                 PI Number:     019623

Map ID  
Direction  
Distance  
Elevation

MAP FINDINGS

Site

Database(s)

EDR ID Number  
EPA ID Number

**ERRICOS WEST END TEXACO (Continued)**

**U000370653**

Detail As Of April 2012:

X Coord Site: Not reported  
X Coord PI: Not reported  
Y Coord Site: Not reported  
Y Coord PI: Not reported

UST:

Facility ID: 019623

Contact:

Owner Name: Not Identified Not Identified  
Organization: Not Identified  
Contact Type(UST Reg): Facility Operator  
Contact Address (UST Reg): Not reported  
Contact Address 2 (UST Reg): Not reported  
Contact City,St,Zip (UST Reg): Not reported

Owner Name: MIKE ERRICO  
Organization: MIKE ERRICO  
Contact Type(UST Reg): Tank Owner  
Contact Address (UST Reg): 379 UNION AVE  
Contact Address 2 (UST Reg): Not reported  
Contact City,St,Zip (UST Reg): Rutherford, NJ 07070

Tanks:

Tank Id: TANK-1  
Tank Number: 00E1  
**Tank Status: Removed**  
Tank Status Date: 08/12/1990  
Install Date: 01/01/1985  
Tank Contents: Unleaded Gasoline  
Tank Size: 4000  
Tank Compliance: No  
Overfill: No  
Compliance Monitoring?: No  
Overfill Protection: No  
Spill Containment: No  
Tank Wellhead Protection: Not reported  
Tank/Pipe Construction Type: Pipe Bare steel  
Tank/Pipe Construction Type: Tank Bare steel  
Tank/Pipe Monitor: Pipe None  
Tank/Pipe Monitor: Tank None

Tank Id: TANK-2  
Tank Number: 00E2  
**Tank Status: Removed**  
Tank Status Date: 08/12/1990  
Install Date: 01/01/1985  
Tank Contents: Unleaded Gasoline  
Tank Size: 4000  
Tank Compliance: No  
Overfill: No  
Compliance Monitoring?: No

Map ID  
Direction  
Distance  
Elevation

MAP FINDINGS

Site

Database(s)

EDR ID Number  
EPA ID Number

ERRICOS WEST END TEXACO (Continued)

U000370653

Overfill Protection: No  
Spill Containment: No  
Tank Wellhead Protection: Not reported  
Tank/Pipe Construction Type: Pipe Bare steel  
Tank/Pipe Construction Type: Tank Bare steel  
Tank/Pipe Monitor: Pipe None  
Tank/Pipe Monitor: Tank None

Tank Id: TANK-3  
Tank Number: 00E3  
**Tank Status: Removed**  
Tank Status Date: 08/12/1990  
Install Date: 01/01/1985  
Tank Contents: Unleaded Gasoline  
Tank Size: 4000  
Tank Compliance: No  
Overfill: No  
Compliance Monitoring?: No  
Overfill Protection: No  
Spill Containment: No  
Tank Wellhead Protection: Not reported  
Tank/Pipe Construction Type: Pipe Bare steel  
Tank/Pipe Construction Type: Tank Bare steel  
Tank/Pipe Monitor: Pipe None  
Tank/Pipe Monitor: Tank None

Tank Id: TANK-4  
Tank Number: 00P5  
**Tank Status: Removed**  
Tank Status Date: 08/12/1990  
Install Date: 01/01/1966  
Tank Contents: Unleaded Gasoline  
Tank Size: 3000  
Tank Compliance: No  
Overfill: No  
Compliance Monitoring?: No  
Overfill Protection: No  
Spill Containment: No  
Tank Wellhead Protection: Not reported  
Tank/Pipe Construction Type: Tank Bare steel  
Tank/Pipe Construction Type: Pipe Bare steel  
Tank/Pipe Monitor: Pipe None  
Tank/Pipe Monitor: Tank None

Tank Id: TANK-5  
Tank Number: 00P6  
**Tank Status: Removed**  
Tank Status Date: 08/12/1990  
Install Date: 01/01/1966  
Tank Contents: Unleaded Gasoline  
Tank Size: 3000  
Tank Compliance: No  
Overfill: No  
Compliance Monitoring?: No



Map ID  
Direction  
Distance  
Elevation

MAP FINDINGS

Site

Database(s)

EDR ID Number  
EPA ID Number

**ERRICOS WEST END TEXACO (Continued)**

**U000370653**

Overfill Protection: No  
Spill Containment: No  
Tank Wellhead Protection: Not reported  
Tank/Pipe Construction Type: Pipe Bare steel  
Tank/Pipe Construction Type: Tank Bare steel  
Tank/Pipe Monitor: Pipe None  
Tank/Pipe Monitor: Tank None

Tank Id: TANK-6  
Tank Number: 00P7  
**Tank Status: Removed**  
Tank Status Date: 08/12/1990  
Install Date: 01/01/1966  
Tank Contents: Unleaded Gasoline  
Tank Size: 3000  
Tank Compliance: No  
Overfill: No  
Compliance Monitoring?: No  
Overfill Protection: No  
Spill Containment: No  
Tank Wellhead Protection: Not reported  
Tank/Pipe Construction Type: Tank Bare steel  
Tank/Pipe Construction Type: Pipe Bare steel  
Tank/Pipe Monitor: Pipe None  
Tank/Pipe Monitor: Tank None

400  
WNW  
1/2-1  
0.971 mi.  
5126 ft.

**192 JACKSON AVENUE  
192 JACKSON AVE  
RUTHERFORD, NJ 07070**

**NJ SHWS S106761677  
NJ VCP N/A  
NJ NJEMS  
NJ Release**

**Relative:  
Lower**

SHWS:  
Name: 192 JACKSON AVENUE  
Address: 192 JACKSON AVE  
City,State,Zip: RUTHERFORD BORO, NJ  
Site ID: 184246  
Status: Closed  
Home Owner: Yes  
PI Number: 240996

**Actual:  
13 ft.**

Detail As Of April 2012:  
X Coord Site: Not reported  
X Coord PI: Not reported  
Y Coord Site: Not reported  
Y Coord PI: Not reported

VCP:  
Incident Number: 04-11-22-1210-08  
MOA Execution Date: 01/05/2005  
Type Of Vcp File: HISTORICAL  
Pi Number: Not reported  
Case Type(Case Type): Not reported  
Case Contact: Department Not reported  
Case Contact Name: Not reported  
Case Contact: Organization Not reported  
Case Contact: Address: Line1 Not reported

Map ID  
Direction  
Distance  
Elevation

MAP FINDINGS

Site

Database(s)

EDR ID Number  
EPA ID Number

**192 JACKSON AVENUE (Continued)**

**S106761677**

Case Contact: Address: Line2 Not reported  
Case Contact: Address: Line3 Not reported  
Case Contact City,St,Zip: Not reported

**NJEMS:**

Name: 192 JACKSON AVENUE  
Address: 192 JACKSON AVE  
City,State,Zip: RUTHERFORD BORO, NJ 07070  
Site Id: 184246  
Municipality: RUTHERFORD BORO  
Municipality Name From Spatial Overlay: RUTHERFORD BORO  
GNIS Civil Code For Municipality: 885383  
Municipal Code (NJ-1040): 0256  
X Coord: 597671  
Y Coord: 729161  
Coord System: NJ STATE PLANE (NAD83) - USFEET  
Coord Type: Approx. Addr. Match  
Coord Orign: DEP-GIS  
State Standard Numeric Code From Spatial Overlay: 0256  
Unique Feature Number For Municipality From Spatial Overlay: 3400365280  
Eleven Digit Hydrologic Unit Code From Spatial Overlay: 02030103150  
Fourteen Digit Hydrologic Unit Code From Spatial Overlay: 02030103150030  
Watershed Management Area Number From Spatial Overlay: 04  
Watershed Management Area Name From Spatial Overlay: Lower Passaic and Saddle  
Water Region Code From Spatial Overlay: 1  
Water Region Name From Spatial Overlay: Northeast  
Sub Watershed Name From Overlay: Passaic R Lwr (Second R to Saddle R)  
Watershed Name From Spatial Overlay: Passaic River Lower (Nwk Bay to Saddle)

**NJ Release:**

Name: Not reported  
Address: 192 JACKSON AVE  
City,State,Zip: RUTHERFORD BORO, NJ 07070  
Facility Type: Residential  
Facility Phone: Not reported  
Incident Date: 11/19/2004  
Incident Time: Not reported  
Trenton Dispatch Log Number: 122664  
Case Number: 04-11-22-1210-08  
Date Received: 11/22/2004  
Nature of Incident: Not reported  
Operator: Not reported  
Incident Type: Underground Storage Tank  
Incident Location: RESIDENCE  
Location: Not reported  
Other Location: Not reported  
Contact Name: MIGUEL & MARIA GONZALEZ  
Caller Name: Not reported  
Caller Title: Not reported  
Caller Address: Not reported  
Caller City,St,Zip: Not reported  
Caller Telephone: Not reported  
Substance(s): Not reported  
Substance Type: Not reported  
Substance Identity: Not reported  
CAS Number: Not reported

Map ID  
Direction  
Distance  
Elevation

MAP FINDINGS

Site

Database(s)

EDR ID Number  
EPA ID Number

192 JACKSON AVENUE (Continued)

S106761677

A310 Letter:	Not reported
TCPA Chemical:	Not reported
Hazrds Material:	Not reported
COMU:	Not reported
Ref. Code:	Not reported
Amt Released:	Not reported
Contained:	Not reported
Release Type:	Not reported
Release VE:	Not reported
Injuries:	No
Public Exposure:	No
Facility Evacuation:	No
Police at Scene:	No
Firemen at Scene:	No
Contamination of:	Not reported
Receiving Water:	Not reported
Status at Spill:	Not reported
NJ Spill Date:	Not reported
NJ Spill Time:	Not reported
NJ Spill Name:	Not reported
NJ Spill Title:	Not reported
NJ Spill Phone:	Not reported
Other Date:	Not reported
Other Time:	Not reported
Other Name:	Not reported
Other Title:	Not reported
Other Telephone:	Not reported
Public Evacuation:	No
Assistance Requested:	Not reported
Wind Direction/Speed:	Not reported
Local Municipality Notified:	Not reported
Local Municipality Name:	Not reported
Local Municipality Title:	Not reported
Local Municipality Telephone:	Not reported
Local Municipality Date:	Not reported
Local Municipality Time:	Not reported
Incident Description:	Not reported
Incident Name:	Not reported
Incident Referred To:	Not reported
Incident Region:	Not reported
Incident Telephone:	Not reported
Incident Date:	Not reported
Incident time:	Not reported
Incident ITM:	Not reported
Comments:	Not reported
Date A310 Letter Printed:	Not reported
Date Local Authority Was Notified:	Not reported
Date Updated:	Not reported
Date Report Faxed to Local Authority:	Not reported
Local Authority Notification Date:	Not reported
Rep Receive Date:	11/22/2004
Reporter Type:	Citizen Complaint
Reporter Name:	REDACTED
Reporter Title:	REDACTED
Reporter Org:	REDACTED
Reporter Address:	Not reported
Reporter City,St,Zip:	Not reported

Map ID  
Direction  
Distance  
Elevation

MAP FINDINGS

Site

Database(s)

EDR ID Number  
EPA ID Number

192 JACKSON AVENUE (Continued)

S106761677

Reporter County: Not reported  
Incident Status: Terminated  
Incident Category Source: Other  
Incident Source Name: MIGUEL & MARIA GONZALEZ  
Incident Source Address: 192 JACKSON AVE  
Incident Source Address 2: Not reported  
Incident Source City,St,Zip: Rutherford Boro, NJ 07070  
Incident Source County: Bergen  
DEP Requested: No  
Confidential: Not reported  
Notify Type: Not reported  
Road Closed: No  
Direction: Not reported  
Responsible Party: Not reported  
Responsible Party Name: Not reported  
Responsible Party Contact: Not reported  
Responsible Party Title: Not reported  
Responsible Party Phone: Not reported  
Responsible Party Street: Not reported  
Responsible Party County: Not reported  
Responsible Party City,St,Zip: Not reported  
Memo. Of Understanding: Not reported  
Drill/trng Exercise: Not reported  
Hazardous: Not reported

Name: Not reported  
Address: 192 JACKSON AVE  
City,State,Zip: RUTHERFORD BORO, NJ  
Facility Type: Residential  
Facility Phone: Not reported  
Incident Date: 11/17/2004  
Incident Time: Not reported  
Trenton Dispatch Log Number: 122193  
Case Number: 04-11-17-1411-41  
Date Received: 11/17/2004  
Nature of Incident: Not reported  
Operator: Not reported  
Incident Type: Underground Storage Tank  
Incident Location: RESIDENCE AT  
Location: Not reported  
Other Location: Not reported  
Contact Name: Not reported  
Caller Name: Not reported  
Caller Title: Not reported  
Caller Address: Not reported  
Caller City,St,Zip: Not reported  
Caller Telephone: Not reported  
Substance(s): Not reported  
Substance Type: Not reported  
Substance Identity: Not reported  
CAS Number: Not reported  
A310 Letter: Not reported  
TCPA Chemical: Not reported  
Hazrds Material: Not reported  
COMU: Not reported  
Ref. Code: Not reported  
Amt Released: Not reported

Map ID  
Direction  
Distance  
Elevation

MAP FINDINGS

Site

Database(s)

EDR ID Number  
EPA ID Number

192 JACKSON AVENUE (Continued)

S106761677

Contained:	Not reported
Release Type:	Not reported
Release VE:	Not reported
Injuries:	No
Public Exposure:	No
Facility Evacuation:	No
Police at Scene:	No
Firemen at Scene:	No
Contamination of:	Not reported
Receiving Water:	Not reported
Status at Spill:	Not reported
NJ Spill Date:	Not reported
NJ Spill Time:	Not reported
NJ Spill Name:	Not reported
NJ Spill Title:	Not reported
NJ Spill Phone:	Not reported
Other Date:	Not reported
Other Time:	Not reported
Other Name:	Not reported
Other Title:	Not reported
Other Telephone:	Not reported
Public Evacuation:	No
Assistance Requested:	Not reported
Wind Direction/Speed:	Not reported
Local Municipality Notified:	Not reported
Local Municipality Name:	Not reported
Local Municipality Title:	Not reported
Local Municipality Telephone:	Not reported
Local Municipality Date:	Not reported
Local Municipality Time:	Not reported
Incident Description:	Not reported
Incident Name:	Not reported
Incident Referred To:	Not reported
Incident Region:	Not reported
Incident Telephone:	Not reported
Incident Date:	Not reported
Incident time:	Not reported
Incident ITM:	Not reported
Comments:	Not reported
Date A310 Letter Printed:	Not reported
Date Local Authority Was Notified:	Not reported
Date Updated:	Not reported
Date Report Faxed to Local Authority:	Not reported
Local Authority Notification Date:	Not reported
Rep Receive Date:	11/17/2004
Reporter Type:	Other
Reporter Name:	REDACTED
Reporter Title:	REDACTED
Reporter Org:	REDACTED
Reporter Address:	Not reported
Reporter City, St, Zip:	Not reported
Reporter County:	Not reported
Incident Status:	Terminated
Incident Category Source:	Other
Incident Source Name:	MARIA GONZALES
Incident Source Address:	192 JACKSON AVE
Incident Source Address 2:	Not reported

Map ID  
 Direction  
 Distance  
 Elevation

MAP FINDINGS

Site

Database(s)

EDR ID Number  
 EPA ID Number

**192 JACKSON AVENUE (Continued)**

**S106761677**

Incident Source City,St,Zip: Rutherford Boro, NJ  
 Incident Source County: Bergen  
 DEP Requested: No  
 Confidential: Not reported  
 Notify Type: Not reported  
 Road Closed: No  
 Direction: Not reported  
 Responsible Party: Not reported  
 Responsible Party Name: Not reported  
 Responsible Party Contact: Not reported  
 Responsible Party Title: Not reported  
 Responsible Party Phone: Not reported  
 Responsible Party Street: Not reported  
 Responsible Party County: Not reported  
 Responsible Party City,St,Zip: Not reported  
 Memo. Of Understanding: Not reported  
 Drill/trng Exercise: Not reported  
 Hazardous: Not reported

**401  
 NNW  
 1/2-1  
 0.972 mi.  
 5133 ft.**

**41 HAWTHORNE STREET  
 41 HAWTHORNE ST  
 RUTHERFORD BORO, NJ 07070**

**NJ SHWS 1011846228  
 NJ NJEMS N/A  
 FINDS**

**Relative:  
 Higher  
 Actual:  
 64 ft.**

SHWS:  
 Name: 41 HAWTHORNE STREET  
 Address: 41 HAWTHORNE ST  
 City,State,Zip: RUTHERFORD BORO, NJ  
 Site ID: 379440  
 Status: Pending  
 Home Owner: Yes  
 PI Number: 470604  
 Detail As Of April 2012:  
 X Coord Site: 599514  
 X Coord PI: Not reported  
 Y Coord Site: 731161  
 Y Coord PI: Not reported

NJEMS:  
 Name: 41 HAWTHORNE STREET  
 Address: 41 HAWTHORNE ST  
 City,State,Zip: RUTHERFORD BORO, NJ 07070  
 Site Id: 379440  
 Municipality: RUTHERFORD BORO  
 Municipality Name From Spatial Overlay: RUTHERFORD BORO  
 GNIS Civil Code For Municipality: 885383  
 Municipal Code (NJ-1040): 0256  
 X Coord: 599375  
 Y Coord: 730928  
 Coord System: NJ STATE PLANE (NAD83) - USFEET  
 Coord Type: GIS Parcel Centroid  
 Coord Orign: DEP-GIS  
 State Standard Numeric Code From Spatial Overlay: 0256  
 Unique Feature Number For Municipality From Spatial Overlay: 3400365280  
 Eleven Digit Hydrologic Unit Code From Spatial Overlay: 02030103150  
 Fourteen Digit Hydrologic Unit Code From Spatial Overlay: 02030103150030

Map ID  
Direction  
Distance  
Elevation

MAP FINDINGS

Site

Database(s)

EDR ID Number  
EPA ID Number

**41 HAWTHORNE STREET (Continued)**

**1011846228**

Watershed Management Area Number From Spatial Overlay: 04  
Watershed Management Area Name From Spatial Overlay: Lower Passaic and Saddle  
Water Region Code From Spatial Overlay: 1  
Water Region Name From Spatial Overlay: Northeast  
Sub Watershed Name From Overlay: Passaic R Lwr (Second R to Saddle R)  
Watershed Name From Spatial Overlay: Passaic River Lower (Nwk Bay to Saddle)

**FINDS:**

Registry ID: 110037049093

Click Here:

**Environmental Interest/Information System:**

NJ-NJEMS (New Jersey - New Jersey Environmental Management System).  
The Department of Environmental Protection (NJDEP) manages large  
databases of environmental information in this integrated system.

[Click this hyperlink](#) while viewing on your computer to access  
additional FINDS: detail in the EDR Site Report.

**402  
NNW  
1/2-1  
0.973 mi.  
5135 ft.**

**20 BEECH STREET  
20 BEECH ST  
RUTHERFORD BORO, NJ 07070**

**NJ SHWS S109837934  
NJ NJEMS N/A**

**Relative:  
Lower  
Actual:  
58 ft.**

**SHWS:**  
Name: 20 BEECH STREET  
Address: 20 BEECH ST  
City,State,Zip: RUTHERFORD BORO, NJ  
Site ID: 402373  
Status: Closed  
Home Owner: Yes  
PI Number: 503425

**Detail As Of April 2012:**

X Coord Site: Not reported  
X Coord PI: Not reported  
Y Coord Site: Not reported  
Y Coord PI: Not reported

**NJEMS:**

Name: 20 BEECH STREET  
Address: 20 BEECH ST  
City,State,Zip: RUTHERFORD BORO, NJ 07070  
Site Id: 402373  
Municipality: RUTHERFORD BORO  
Municipality Name From Spatial Overlay: RUTHERFORD BORO  
GNIS Civil Code For Municipality: 885383  
Municipal Code (NJ-1040): 0256  
X Coord: 599647  
Y Coord: 731107  
Coord System: NJ STATE PLANE (NAD83) - USFEET  
Coord Type: GIS Parcel Centroid  
Coord Orign: DEP-GIS  
State Standard Numeric Code From Spatial Overlay: 0256  
Unique Feature Number For Municipality From Spatial Overlay: 3400365280  
Eleven Digit Hydrologic Unit Code From Spatial Overlay: 02030103150  
Fourteen Digit Hydrologic Unit Code From Spatial Overlay: 02030103150030

Map ID  
Direction  
Distance  
Elevation

MAP FINDINGS

Site

Database(s)

EDR ID Number  
EPA ID Number

**20 BEECH STREET (Continued)**

**S109837934**

Watershed Management Area Number From Spatial Overlay: 04  
Watershed Management Area Name From Spatial Overlay: Lower Passaic and Saddle  
Water Region Code From Spatial Overlay: 1  
Water Region Name From Spatial Overlay: Northeast  
Sub Watershed Name From Overlay: Passaic R Lwr (Second R to Saddle R)  
Watershed Name From Spatial Overlay: Passaic River Lower (Nwk Bay to Saddle)

**403**  
**NNW**  
**1/2-1**  
**0.973 mi.**  
**5140 ft.**

**59 ST CLAIR AVENUE**  
**59 ST CLAIR AVE**  
**RUTHERFORD BORO, NJ 07070**

**NJ SHWS 1010176844**  
**NJ NJEMS N/A**  
**FINDS**

**Relative:**  
**Higher**  
**Actual:**  
**71 ft.**

SHWS:  
Name: 59 ST CLAIR AVENUE  
Address: 59 ST CLAIR AVE  
City,State,Zip: RUTHERFORD BORO, NJ  
Site ID: 222504  
Status: Pending  
Home Owner: Yes  
PI Number: 290622

Detail As Of April 2012:  
X Coord Site: 599168  
X Coord PI: Not reported  
Y Coord Site: 730826  
Y Coord PI: Not reported

NJEMS:  
Name: 59 ST CLAIR AVENUE  
Address: 59 ST CLAIR AVE  
City,State,Zip: RUTHERFORD BORO, NJ 07070  
Site Id: 222504  
Municipality: RUTHERFORD BORO  
Municipality Name From Spatial Overlay: RUTHERFORD BORO  
GNIS Civil Code For Municipality: 885383  
Municipal Code (NJ-1040): 0256  
X Coord: 599140  
Y Coord: 730807  
Coord System: NJ STATE PLANE (NAD83) - USFEET  
Coord Type: GIS Parcel Centroid  
Coord Orign: DEP-GIS  
State Standard Numeric Code From Spatial Overlay: 0256  
Unique Feature Number For Municipality From Spatial Overlay: 3400365280  
Eleven Digit Hydrologic Unit Code From Spatial Overlay: 02030103150  
Fourteen Digit Hydrologic Unit Code From Spatial Overlay: 02030103150030  
Watershed Management Area Number From Spatial Overlay: 04  
Watershed Management Area Name From Spatial Overlay: Lower Passaic and Saddle  
Water Region Code From Spatial Overlay: 1  
Water Region Name From Spatial Overlay: Northeast  
Sub Watershed Name From Overlay: Passaic R Lwr (Second R to Saddle R)  
Watershed Name From Spatial Overlay: Passaic River Lower (Nwk Bay to Saddle)

FINDS:  
Registry ID: 110030704717



Map ID  
Direction  
Distance  
Elevation

MAP FINDINGS

Site

Database(s)

EDR ID Number  
EPA ID Number

**59 ST CLAIR AVENUE (Continued)**

**1010176844**

Click Here:

Environmental Interest/Information System:

NJ-NJEMS (New Jersey - New Jersey Environmental Management System).  
The Department of Environmental Protection (NJDEP) manages large  
databases of environmental information in this integrated system.

[Click this hyperlink](#) while viewing on your computer to access  
additional FINDS: detail in the EDR Site Report.

**BK404**     **SEDIVER INCORPORATED**  
**ENE**     **320 13TH ST**  
**1/2-1**     **CARLSTADT BOROUGH, NJ**  
**0.975 mi.**  
**5149 ft.**     **Site 1 of 3 in cluster BK**

**NJ HWS RE-EVAL**     **S108028678**  
**N/A**

**Relative:**     HWS RE-EVAL:  
**Lower**     Facility Status:     Assigned to RPIU. Under Investigation.  
**Actual:**     **PI Number:**     **022991**  
**7 ft.**     Category:     Non-Homeowner

**405**     **29 OAK STREET**  
**North**     **29 OAK ST**  
**1/2-1**     **EAST RUTHERFORD BORO, NJ 07073**  
**0.977 mi.**  
**5159 ft.**

**NJ SHWS**     **S108769725**  
**NJ NJEMS**     **N/A**  
**NJ Release**

**Relative:**     SHWS:  
**Higher**     Name:     29 OAK STREET  
**Actual:**     Address:     29 OAK ST  
**67 ft.**     City,State,Zip:     EAST RUTHERFORD BORO, NJ  
Site ID:     Not reported  
Status:     Active  
Home Owner:     Not reported  
PI Number:     438145

Detail As Of April 2012:  
X Coord Site:     Not reported  
X Coord PI:     Not reported  
Y Coord Site:     Not reported  
Y Coord PI:     Not reported

Name:     29 OAK STREET  
Address:     29 OAK ST  
City,State,Zip:     EAST RUTHERFORD BORO, NJ  
Site ID:     354922  
Status:     Active  
Home Owner:     Yes  
PI Number:     438145

Detail As Of April 2012:  
X Coord Site:     601610  
X Coord PI:     Not reported  
Y Coord Site:     731746  
Y Coord PI:     Not reported

NJEMS:

Map ID  
Direction  
Distance  
Elevation

MAP FINDINGS

Site

Database(s)

EDR ID Number  
EPA ID Number

**29 OAK STREET (Continued)**

**S108769725**

Name: 29 OAK STREET  
Address: 29 OAK ST  
City,State,Zip: EAST RUTHERFORD BORO, NJ 07073  
Site Id: 354922  
Municipality: EAST RUTHERFORD BORO  
Municipality Name From Spatial Overlay: EAST RUTHERFORD BORO  
GNIS Civil Code For Municipality: 885201  
Municipal Code (NJ-1040): 0212  
X Coord: 601436  
Y Coord: 731640  
Coord System: NJ STATE PLANE (NAD83) - USFEET  
Coord Type: GIS Parcel Centroid  
Coord Orign: DEP-GIS  
State Standard Numeric Code From Spatial Overlay: 0212  
Unique Feature Number For Municipality From Spatial Overlay: 3400319510  
Eleven Digit Hydrologic Unit Code From Spatial Overlay: 02030103150  
Fourteen Digit Hydrologic Unit Code From Spatial Overlay: 02030103150030  
Watershed Management Area Number From Spatial Overlay: 04  
Watershed Management Area Name From Spatial Overlay: Lower Passaic and Saddle  
Water Region Code From Spatial Overlay: 1  
Water Region Name From Spatial Overlay: Northeast  
Sub Watershed Name From Overlay: Passaic R Lwr (Second R to Saddle R)  
Watershed Name From Spatial Overlay: Passaic River Lower (Nwk Bay to Saddle)

**NJ Release:**

Name: Not reported  
Address: 29 OAK ST  
City,State,Zip: EAST RUTHERFORD BORO, NJ 07075  
Facility Type: Residential  
Facility Phone: Not reported  
Incident Date: 04/03/2007  
Incident Time: Not reported  
Trenton Dispatch Log Number: 226287  
Case Number: 07-04-04-1002-09  
Date Received: 04/04/2007  
Nature of Incident: Not reported  
Operator: Not reported  
Incident Type: Underground Storage Tank  
Incident Location: RESID  
Location: Not reported  
Other Location: Not reported  
Contact Name: Not reported  
Caller Name: Not reported  
Caller Title: Not reported  
Caller Address: Not reported  
Caller City,St,Zip: Not reported  
Caller Telephone: Not reported  
Substance(s): Not reported  
Substance Type: Not reported  
Substance Identity: Not reported  
CAS Number: Not reported  
A310 Letter: Not reported  
TCPA Chemical: Not reported  
Hazrds Material: Not reported  
COMU: Not reported  
Ref. Code: Not reported  
Amt Released: Not reported

Map ID  
Direction  
Distance  
Elevation

MAP FINDINGS

Site

Database(s)

EDR ID Number  
EPA ID Number

29 OAK STREET (Continued)

S108769725

Contained:	Not reported
Release Type:	Not reported
Release VE:	Not reported
Injuries:	No
Public Exposure:	No
Facility Evacuation:	No
Police at Scene:	No
Firemen at Scene:	No
Contamination of:	Not reported
Receiving Water:	Not reported
Status at Spill:	Not reported
NJ Spill Date:	Not reported
NJ Spill Time:	Not reported
NJ Spill Name:	Not reported
NJ Spill Title:	Not reported
NJ Spill Phone:	Not reported
Other Date:	Not reported
Other Time:	Not reported
Other Name:	Not reported
Other Title:	Not reported
Other Telephone:	Not reported
Public Evacuation:	No
Assistance Requested:	Not reported
Wind Direction/Speed:	Not reported
Local Municipality Notified:	Not reported
Local Municipality Name:	Not reported
Local Municipality Title:	Not reported
Local Municipality Telephone:	Not reported
Local Municipality Date:	Not reported
Local Municipality Time:	Not reported
Incident Description:	Not reported
Incident Name:	Not reported
Incident Referred To:	Not reported
Incident Region:	Not reported
Incident Telephone:	Not reported
Incident Date:	Not reported
Incident time:	Not reported
Incident ITM:	Not reported
Comments:	Not reported
Date A310 Letter Printed:	Not reported
Date Local Authority Was Notified:	Not reported
Date Updated:	Not reported
Date Report Faxed to Local Authority:	Not reported
Local Authority Notification Date:	Not reported
Rep Receive Date:	04/04/2007
Reporter Type:	Other
Reporter Name:	REDACTED
Reporter Title:	REDACTED
Reporter Org:	REDACTED
Reporter Address:	Not reported
Reporter City,St,Zip:	Not reported
Reporter County:	Not reported
Incident Status:	Terminated
Incident Category Source:	Other
Incident Source Name:	ANTONIO FREAY, MERCEDES VENTURA
Incident Source Address:	29 OAK ST
Incident Source Address 2:	Not reported

Map ID  
Direction  
Distance  
Elevation

MAP FINDINGS

Site

Database(s)

EDR ID Number  
EPA ID Number

**29 OAK STREET (Continued)**

**S108769725**

Incident Source City,St,Zip: East Rutherford Boro, NJ 07075  
Incident Source County: Bergen  
DEP Requested: No  
Confidential: Not reported  
Notify Type: Not reported  
Road Closed: No  
Direction: Not reported  
Responsible Party: Not reported  
Responsible Party Name: Not reported  
Responsible Party Contact: Not reported  
Responsible Party Title: Not reported  
Responsible Party Phone: Not reported  
Responsible Party Street: Not reported  
Responsible Party County: Not reported  
Responsible Party City,St,Zip: Not reported  
Memo. Of Understanding: Not reported  
Drill/trng Exercise: Not reported  
Hazardous: Not reported

**406 RUTHERFORD FUEL PLUS**  
**NW 370 UNION AVE**  
**1/2-1 RUTHERFORD BORO, NJ 07070**  
**0.979 mi.**  
**5167 ft.**

**NJ SHWS U003653337**  
**NJ LUST N/A**  
**NJ UST**  
**NJ Release**

**Relative:** SHWS:  
**Higher** Name: RUTHERFORD FUEL PLUS  
Address: 370 UNION AVE  
**Actual:** City,State,Zip: RUTHERFORD BORO, NJ  
**64 ft.** Site ID: Not reported  
Status: Active  
Home Owner: Not reported  
PI Number: 033249

Detail As Of April 2012:  
X Coord Site: Not reported  
X Coord PI: Not reported  
Y Coord Site: Not reported  
Y Coord PI: Not reported

Name: RUTHERFORD FUEL PLUS  
Address: 370 UNION AVE  
City,State,Zip: RUTHERFORD BORO, NJ  
Site ID: 11282  
Status: Active  
Home Owner: No  
PI Number: 033249

Detail As Of April 2012:  
X Coord Site: Not reported  
X Coord PI: Not reported  
Y Coord Site: Not reported  
Y Coord PI: Not reported

LUST:  
Name: RUTHERFORD FUEL PLUS  
Address: 370 UNION AVE  
City,State,Zip: RUTHERFORD BORO, NJ

Map ID  
Direction  
Distance  
Elevation

MAP FINDINGS

Site

Database(s)

EDR ID Number  
EPA ID Number

**RUTHERFORD FUEL PLUS (Continued)**

**U003653337**

Case ID: 033249  
Activity Number: LSR100001

Name: CEDOLA'S FRIENDLY SERVICE LLC  
Address: 370 UNION AVE  
City,State,Zip: RUTHERFORD BORO, NJ  
Case ID: 033249  
Activity Number: LSR100001

UST:  
Facility ID: 033249

Contact:  
Owner Name: IQBAL SINGH  
Organization: RUTHERFORD PROPERTIES FIVE LLC  
Contact Type(UST Reg): Class A Operator  
Contact Address (UST Reg): 88 HAZELHURST AVE  
Contact Address 2 (UST Reg): Not reported  
Contact City,St,Zip (UST Reg): Glen Rock, NJ 07452

Owner Name: IQBAL SINGH  
Organization: RUTHERFORD PROPERTIES FIVE LLC  
Contact Type(UST Reg): Class B Operator  
Contact Address (UST Reg): 88 HAZELHURST AVE  
Contact Address 2 (UST Reg): Not reported  
Contact City,St,Zip (UST Reg): Glen Rock, NJ 07452

Owner Name: IQBAL SINGH  
Organization: RUTHERFORD PROPERTIES FIVE LLC  
Contact Type(UST Reg): Facility Operator  
Contact Address (UST Reg): 370 UNION AVE  
Contact Address 2 (UST Reg): Not reported  
Contact City,St,Zip (UST Reg): Rutherford, NJ 07070

Owner Name: IQBAL SINGH  
Organization: RUTHERFORD PROPERTIES FIVE LLC  
Contact Type(UST Reg): Fees/Billing Contact  
Contact Address (UST Reg): 370 UNION AVE  
Contact Address 2 (UST Reg): Not reported  
Contact City,St,Zip (UST Reg): Rutherford, NJ 07070

Owner Name: IQBAL SINGH  
Organization: RUTHERFORD PROPERTIES FIVE LLC  
Contact Type(UST Reg): Property Owner  
Contact Address (UST Reg): 370 UNION AVE  
Contact Address 2 (UST Reg): Not reported  
Contact City,St,Zip (UST Reg): Rutherford, NJ 07070

Owner Name: IQBAL SINGH  
Organization: RUTHERFORD PROPERTIES FIVE LLC  
Contact Type(UST Reg): Tank Owner  
Contact Address (UST Reg): 370 UNION AVE  
Contact Address 2 (UST Reg): Not reported  
Contact City,St,Zip (UST Reg): Rutherford, NJ 07070

Map ID  
Direction  
Distance  
Elevation

MAP FINDINGS

Site

Database(s)

EDR ID Number  
EPA ID Number

RUTHERFORD FUEL PLUS (Continued)

U003653337

Tanks:

Tank Id: TANK-1  
Tank Number: 0001  
**Tank Status: Removed**  
Tank Status Date: 12/21/1999  
Install Date: 01/01/1944  
Tank Contents: Leaded Gasoline  
Tank Size: 3000  
Tank Compliance: No  
Overfill: No  
Compliance Monitoring?: No  
Overfill Protection: No  
Spill Containment: No  
Tank Wellhead Protection: No  
Tank/Pipe Construction Type: Pipe Bare steel  
Tank/Pipe Construction Type: Tank Bare steel  
Tank/Pipe Monitor: Pipe None  
Tank/Pipe Monitor: Tank None

Tank Id: TANK-2  
Tank Number: 0002  
**Tank Status: Removed**  
Tank Status Date: 12/21/1999  
Install Date: 01/01/1944  
Tank Contents: Leaded Gasoline  
Tank Size: 3000  
Tank Compliance: No  
Overfill: No  
Compliance Monitoring?: No  
Overfill Protection: No  
Spill Containment: No  
Tank Wellhead Protection: No  
Tank/Pipe Construction Type: Pipe Bare steel  
Tank/Pipe Construction Type: Tank Bare steel  
Tank/Pipe Monitor: Pipe None  
Tank/Pipe Monitor: Tank None

Tank Id: TANK-23695  
Tank Number: T3  
**Tank Status: In-use**  
Tank Status Date: 01/01/2000  
Install Date: 01/01/2000  
Tank Contents: Waste Oil  
Tank Size: 500  
Tank Compliance: Yes  
Overfill: Yes  
Compliance Monitoring?: Yes  
Overfill Protection: Yes  
Spill Containment: Yes  
Tank Wellhead Protection: Not reported  
Tank/Pipe Construction Type: Tank Fiberglass-reinforced plastic  
Tank/Pipe Construction Type: Pipe Other: No Piping Exists  
Tank/Pipe Monitor: Pipe Other: No Piping Exists  
Tank/Pipe Monitor: Tank In-tank(automatic)monitoring

Map ID  
Direction  
Distance  
Elevation

MAP FINDINGS

Site

Database(s)

EDR ID Number  
EPA ID Number

**RUTHERFORD FUEL PLUS (Continued)**

**U003653337**

Tank Id: TANK-3  
Tank Number: 0003  
**Tank Status: Removed**  
Tank Status Date: 12/21/1999  
Install Date: 01/01/1944  
Tank Contents: Waste Oil  
Tank Size: 500  
Tank Compliance: No  
Overfill: No  
Compliance Monitoring?: No  
Overfill Protection: No  
Spill Containment: No  
Tank Wellhead Protection: No  
Tank/Pipe Construction Type: Tank Bare steel  
Tank/Pipe Construction Type: Pipe Bare steel  
Tank/Pipe Monitor: Pipe None  
Tank/Pipe Monitor: Tank None

Tank Id: TANK-4  
Tank Number: T1  
**Tank Status: In-use**  
Tank Status Date: 03/31/2000  
Install Date: 03/31/2000  
Tank Contents: Unleaded Gasoline  
Tank Size: 6000  
Tank Compliance: Yes  
Overfill: Yes  
Compliance Monitoring?: Yes  
Overfill Protection: Yes  
Spill Containment: Yes  
Tank Wellhead Protection: Not reported  
Tank/Pipe Construction Type: Pipe Fiberglass-reinforced plastic  
Tank/Pipe Construction Type: Tank Fiberglass-coated steel  
Tank/Pipe Monitor: Pipe Automatic line leak detector  
Tank/Pipe Monitor: Pipe Interstitial  
Tank/Pipe Monitor: Tank In-tank(automatic)monitoring  
Tank/Pipe Monitor: Tank Interstitial

Tank Id: TANK-5  
Tank Number: T2  
**Tank Status: In-use**  
Tank Status Date: 03/31/2000  
Install Date: 03/31/2000  
Tank Contents: Unleaded Gasoline  
Tank Size: 6000  
Tank Compliance: Yes  
Overfill: Yes  
Compliance Monitoring?: Yes  
Overfill Protection: Yes  
Spill Containment: Yes  
Tank Wellhead Protection: Not reported  
Tank/Pipe Construction Type: Tank Fiberglass-coated steel  
Tank/Pipe Construction Type: Pipe Fiberglass-reinforced plastic  
Tank/Pipe Monitor: Pipe Automatic line leak detector  
Tank/Pipe Monitor: Pipe Interstitial

Map ID  
Direction  
Distance  
Elevation

MAP FINDINGS

Site

Database(s)

EDR ID Number  
EPA ID Number

**RUTHERFORD FUEL PLUS (Continued)**

**U003653337**

Tank/Pipe Monitor: Tank In-tank(automatic)monitoring  
Tank/Pipe Monitor: Tank Interstitial

**NJ Release:**

Name: Not reported  
Address: 370 UNION AVE  
City,State,Zip: RUTHERFORD BORO, NJ  
Facility Type: Commercial  
Facility Phone: Not reported  
Incident Date: 04/09/2010  
Incident Time: Not reported  
Trenton Dispatch Log Number: 348552  
Case Number: 10-04-26-1501-27  
Date Received: 04/26/2010  
Nature of Incident: Not reported  
Operator: Not reported  
Incident Type: Soil Contamination  
Incident Location: RUTHERFORD DELTA  
Location: Not reported  
Other Location: Not reported  
Contact Name: SUHKA SUNGH  
Caller Name: Not reported  
Caller Title: Not reported  
Caller Address: Not reported  
Caller City,St,Zip: Not reported  
Caller Telephone: Not reported  
Substance(s): Not reported  
Substance Type: Not reported  
Substance Identity: Not reported  
CAS Number: Not reported  
A310 Letter: Not reported  
TCPA Chemical: Not reported  
Hazrds Material: Not reported  
COMU: Not reported  
Ref. Code: Not reported  
Amt Released: Not reported  
Contained: Not reported  
Release Type: Not reported  
Release VE: Not reported  
Injuries: No  
Public Exposure: No  
Facility Evacuation: No  
Police at Scene: No  
Firemen at Scene: No  
Contamination of: Not reported  
Receiving Water: Not reported  
Status at Spill: Not reported  
NJ Spill Date: Not reported  
NJ Spill Time: Not reported  
NJ Spill Name: Not reported  
NJ Spill Title: Not reported  
NJ Spill Phone: Not reported  
Other Date: Not reported  
Other Time: Not reported  
Other Name: Not reported  
Other Title: Not reported  
Other Telephone: Not reported



Map ID  
Direction  
Distance  
Elevation

MAP FINDINGS

Site

Database(s)

EDR ID Number  
EPA ID Number

**RUTHERFORD FUEL PLUS (Continued)**

**U003653337**

Public Evacuation:	No
Assistance Requested:	Not reported
Wind Direction/Speed:	Not reported
Local Municipality Notified:	Not reported
Local Municipality Name:	Not reported
Local Municipality Title:	Not reported
Local Municipality Telephone:	Not reported
Local Municipality Date:	Not reported
Local Municipality Time:	Not reported
Incident Description:	Not reported
Incident Name:	Not reported
Incident Referred To:	Not reported
Incident Region:	Not reported
Incident Telephone:	Not reported
Incident Date:	Not reported
Incident time:	Not reported
Incident ITM:	Not reported
Comments:	Not reported
Date A310 Letter Printed:	Not reported
Date Local Authority Was Notified:	Not reported
Date Updated:	Not reported
Date Report Faxed to Local Authority:	Not reported
Local Authority Notification Date:	Not reported
Rep Receive Date:	04/26/2010
Reporter Type:	Other
Reporter Name:	REDACTED
Reporter Title:	REDACTED
Reporter Org:	REDACTED
Reporter Address:	Not reported
Reporter City,St,Zip:	Not reported
Reporter County:	Not reported
Incident Status:	Terminated
Incident Category Source:	Other
Incident Source Name:	PRINCE FUEL
Incident Source Address:	370 UNION AVE
Incident Source Address 2:	Not reported
Incident Source City,St,Zip:	Rutherford Boro, NJ
Incident Source County:	Bergen
DEP Requested:	No
Confidential:	Not reported
Notify Type:	Not reported
Road Closed:	Not reported
Direction:	Not reported
Responsible Party:	Not reported
Responsible Party Name:	Not reported
Responsible Party Contact:	Not reported
Responsible Party Title:	Not reported
Responsible Party Phone:	Not reported
Responsible Party Street:	Not reported
Responsible Party County:	Not reported
Responsible Party City,St,Zip:	Not reported
Memo. Of Understanding:	Not reported
Drill/trng Exercise:	Not reported
Hazardous:	Not reported
Name:	Not reported
Address:	370 UNION AVE

Map ID  
Direction  
Distance  
Elevation

MAP FINDINGS

Site

Database(s)

EDR ID Number  
EPA ID Number

**RUTHERFORD FUEL PLUS (Continued)**

**U003653337**

City,State,Zip:	RUTHERFORD BORO, NJ 07070
Facility Type:	Commercial
Facility Phone:	Not reported
Incident Date:	01/20/2005
Incident Time:	Not reported
Trenton Dispatch Log Number:	128579
Case Number:	05-01-20-1250-25
Date Received:	01/20/2005
Nature of Incident:	Not reported
Operator:	Not reported
Incident Type:	Underground Storage Tank
Incident Location:	CEDOLA'S FRIENDLY SERVICE
Location:	Not reported
Other Location:	Not reported
Contact Name:	RONALD CEDOLA
Caller Name:	Not reported
Caller Title:	Not reported
Caller Address:	Not reported
Caller City,St,Zip:	Not reported
Caller Telephone:	Not reported
Substance(s):	Not reported
Substance Type:	Not reported
Substance Identity:	Not reported
CAS Number:	Not reported
A310 Letter:	Not reported
TCPA Chemical:	Not reported
Hazrds Material:	Not reported
COMU:	Not reported
Ref. Code:	Not reported
Amt Released:	Not reported
Contained:	Not reported
Release Type:	Not reported
Release VE:	Not reported
Injuries:	No
Public Exposure:	No
Facility Evacuation:	No
Police at Scene:	No
Firemen at Scene:	No
Contamination of:	Not reported
Receiving Water:	Not reported
Status at Spill:	Not reported
NJ Spill Date:	Not reported
NJ Spill Time:	Not reported
NJ Spill Name:	Not reported
NJ Spill Title:	Not reported
NJ Spill Phone:	Not reported
Other Date:	Not reported
Other Time:	Not reported
Other Name:	Not reported
Other Title:	Not reported
Other Telephone:	Not reported
Public Evacuation:	No
Assistance Requested:	Not reported
Wind Direction/Speed:	Not reported
Local Municipality Notified:	Not reported
Local Municipality Name:	Not reported
Local Municipality Title:	Not reported

Map ID  
Direction  
Distance  
Elevation

MAP FINDINGS

Site

Database(s)

EDR ID Number  
EPA ID Number

**RUTHERFORD FUEL PLUS (Continued)**

**U003653337**

Local Municipality Telephone:	Not reported
Local Municipality Date:	Not reported
Local Municipality Time:	Not reported
Incident Description:	Not reported
Incident Name:	Not reported
Incident Referred To:	Not reported
Incident Region:	Not reported
Incident Telephone:	Not reported
Incident Date:	Not reported
Incident time:	Not reported
Incident ITM:	Not reported
Comments:	Not reported
Date A310 Letter Printed:	Not reported
Date Local Authority Was Notified:	Not reported
Date Updated:	Not reported
Date Report Faxed to Local Authority:	Not reported
Local Authority Notification Date:	Not reported
Rep Receive Date:	01/20/2005
Reporter Type:	Other
Reporter Name:	REDACTED
Reporter Title:	REDACTED
Reporter Org:	REDACTED
Reporter Address:	Not reported
Reporter City,St,Zip:	Not reported
Reporter County:	Not reported
Incident Status:	Continuous
Incident Category Source:	Other
Incident Source Name:	RONALD CEDOLA
Incident Source Address:	370 UNION AVE
Incident Source Address 2:	Not reported
Incident Source City,St,Zip:	Rutherford Boro, NJ 07070
Incident Source County:	Bergen
DEP Requested:	No
Confidential:	Not reported
Notify Type:	Not reported
Road Closed:	No
Direction:	Not reported
Responsible Party:	Not reported
Responsible Party Name:	Not reported
Responsible Party Contact:	Not reported
Responsible Party Title:	Not reported
Responsible Party Phone:	Not reported
Responsible Party Street:	Not reported
Responsible Party County:	Not reported
Responsible Party City,St,Zip:	Not reported
Memo. Of Understanding:	Not reported
Drill/trng Exercise:	Not reported
Hazardous:	Not reported

MAP FINDINGS

Map ID			EDR ID Number
Direction			EPA ID Number
Distance			
Elevation	Site	Database(s)	

<b>BL407</b>	<b>VITALE BUILDING CO INC</b>	<b>NJ SHWS</b>	<b>S125909643</b>
<b>SSW</b>	<b>744-750 RUTHERFORD AV</b>		<b>N/A</b>
<b>1/2-1</b>	<b>LYNDHURST TWP, NJ</b>		
<b>0.980 mi.</b>			
<b>5174 ft.</b>	<b>Site 1 of 2 in cluster BL</b>		

<b>Relative:</b>	SHWS:	
<b>Higher</b>	Name:	VITALE BUILDING CO INC
<b>Actual:</b>	Address:	744-750 RUTHERFORD AV
<b>89 ft.</b>	City,State,Zip:	LYNDHURST TWP, NJ
	Site ID:	Not reported
	Status:	Active
	Home Owner:	Not reported
	PI Number:	032004
	Detail As Of April 2012:	
	X Coord Site:	Not reported
	X Coord PI:	Not reported
	Y Coord Site:	Not reported
	Y Coord PI:	Not reported

<b>BL408</b>	<b>VITALE BUILDING CO INC</b>	<b>NJ SHWS</b>	<b>S125909642</b>
<b>SSW</b>	<b>744-750 RUTHERFORD AVE</b>		<b>N/A</b>
<b>1/2-1</b>	<b>LYNDHURST TWP, NJ</b>		
<b>0.980 mi.</b>			
<b>5174 ft.</b>	<b>Site 2 of 2 in cluster BL</b>		

<b>Relative:</b>	SHWS:	
<b>Higher</b>	Name:	VITALE BUILDING CO INC
<b>Actual:</b>	Address:	744-750 RUTHERFORD AVE
<b>89 ft.</b>	City,State,Zip:	LYNDHURST TWP, NJ
	Site ID:	Not reported
	Status:	Active
	Home Owner:	Not reported
	PI Number:	633743
	Detail As Of April 2012:	
	X Coord Site:	Not reported
	X Coord PI:	Not reported
	Y Coord Site:	Not reported
	Y Coord PI:	Not reported

<b>BK409</b>	<b>FLEET MAINTENANCE SERVICES INC</b>	<b>NJ SHWS</b>	<b>U000355879</b>
<b>ENE</b>	<b>319 13TH ST</b>	<b>NJ UST</b>	<b>N/A</b>
<b>1/2-1</b>	<b>CARLSTADT BORO, NJ 07072</b>	<b>NJ INST CONTROL</b>	
<b>0.981 mi.</b>		<b>NJ VCP</b>	
<b>5181 ft.</b>	<b>Site 2 of 3 in cluster BK</b>		

<b>Relative:</b>	SHWS:	
<b>Lower</b>	Name:	FLEET MAINTENANCE SERVICES INC
<b>Actual:</b>	Address:	319 13TH ST
<b>6 ft.</b>	City,State,Zip:	CARLSTADT BORO, NJ
	Site ID:	43132
	Status:	Closed
	Home Owner:	No
	PI Number:	004668
	Detail As Of April 2012:	
	X Coord Site:	Not reported
	X Coord PI:	Not reported

Map ID  
Direction  
Distance  
Elevation

MAP FINDINGS

Site

Database(s)

EDR ID Number  
EPA ID Number

**FLEET MAINTENANCE SERVICES INC (Continued)**

**U000355879**

Y Coord Site: Not reported  
Y Coord PI: Not reported

Name: FLEET MAINTENANCE SERVICES INC  
Address: 319 13TH ST  
City,State,Zip: CARLSTADT BORO, NJ  
Site ID: Not reported  
Status: Active  
Home Owner: Not reported  
PI Number: 004668

Detail As Of April 2012:

X Coord Site: Not reported  
X Coord PI: Not reported  
Y Coord Site: Not reported  
Y Coord PI: Not reported

UST:

Facility ID: 004668

Contact:

Owner Name: RONNIE CARRICO  
Organization: FLEET MAINTENANCE SERVICES INC  
Contact Type(UST Reg): Facility Operator  
Contact Address (UST Reg): 319 13TH ST  
Contact Address 2 (UST Reg): Not reported  
Contact City,St,Zip (UST Reg): Carlstadt, NJ 07072

Owner Name: RONNIE CARRICO  
Organization: FLEET MAINTENANCE SERVICES INC  
Contact Type(UST Reg): Tank Owner  
Contact Address (UST Reg): 319 13TH ST  
Contact Address 2 (UST Reg): Not reported  
Contact City,St,Zip (UST Reg): Carlstadt, NJ 07072

Tanks:

Tank Id: TANK-1  
Tank Number: E1  
**Tank Status: Removed**  
Tank Status Date: 12/03/2010  
Install Date: 01/01/1987  
Tank Contents: Medium Diesel Fuel (No. 2-D)  
Tank Size: 4000  
Tank Compliance: No  
Overfill: Yes  
Compliance Monitoring?: No  
Overfill Protection: Yes  
Spill Containment: Yes  
Tank Wellhead Protection: No  
Tank/Pipe Construction Type: Tank Internally lined  
Tank/Pipe Construction Type: Tank Bare steel  
Tank/Pipe Construction Type: Pipe Cathodically protected steel - Impressed current  
Tank/Pipe Monitor: Pipe In-line electronic pressure monitor  
Tank/Pipe Monitor: Tank In-tank(automatic)monitoring

Map ID  
Direction  
Distance  
Elevation

MAP FINDINGS

Site

Database(s)

EDR ID Number  
EPA ID Number

**FLEET MAINTENANCE SERVICES INC (Continued)**

**U000355879**

Tank Id: TANK-11  
Tank Number: E3  
**Tank Status: Removed**  
Tank Status Date: 01/24/2011  
Install Date: 01/01/1944  
Tank Contents: Medium Diesel Fuel (No. 2-D)  
Tank Size: 1500  
Tank Compliance: No  
Overfill: Not reported  
Compliance Monitoring?: No  
Overfill Protection: Not reported  
Spill Containment: Not reported  
Tank Wellhead Protection: Not reported  
Tank/Pipe Construction Type: Tank Bare steel  
Tank/Pipe Construction Type: Pipe Bare steel  
Tank/Pipe Monitor: Pipe None  
Tank/Pipe Monitor: Tank None

Tank Id: TANK-2  
Tank Number: E2  
**Tank Status: Removed**  
Tank Status Date: 12/03/2010  
Install Date: 01/01/1987  
Tank Contents: Medium Diesel Fuel (No. 2-D)  
Tank Size: 4000  
Tank Compliance: No  
Overfill: Yes  
Compliance Monitoring?: No  
Overfill Protection: Yes  
Spill Containment: Yes  
Tank Wellhead Protection: No  
Tank/Pipe Construction Type: Pipe Cathodically protected steel - Impressed current  
Tank/Pipe Construction Type: Tank Bare steel  
Tank/Pipe Construction Type: Tank Internally lined  
Tank/Pipe Monitor: Pipe In-line electronic pressure monitor  
Tank/Pipe Monitor: Tank In-tank(automatic)monitoring

**NJ INSTITUTIONAL CONTROL:**

Facility ID: 43132  
Date Established (SI): 03/25/2015  
Date Closed/Lifted (SI): Not reported  
PI Number: 004668  
PI Name: FLEET MAINTENANCE SERVICES INC  
CEA Description (SI): Arsenic  
CEA Case Track #: 87205  
CEA Duration: Not reported  
Intermediate Durations: Yes

Facility ID: 43132  
Date Established (SI): 03/25/2015  
Date Closed/Lifted (SI): Not reported  
PI Number: 004668  
PI Name: FLEET MAINTENANCE SERVICES INC  
CEA Description (SI): Arsenic  
CEA Case Track #: 148867  
CEA Duration: Not reported

Map ID  
Direction  
Distance  
Elevation

MAP FINDINGS

Site

Database(s)

EDR ID Number  
EPA ID Number

**FLEET MAINTENANCE SERVICES INC (Continued)**

**U000355879**

Intermediate Durations: Yes

Facility ID: 43132  
Date Established (SI): 03/25/2015  
Date Closed/Lifted (SI): Not reported  
PI Number: 004668  
PI Name: FLEET MAINTENANCE SERVICES INC  
CEA Description (SI): Arsenic  
CEA Case Track #: Not reported  
CEA Duration: Not reported  
Intermediate Durations: Yes

Facility ID: 43132  
Date Established (SI): 03/25/2015  
Date Closed/Lifted (SI): Not reported  
PI Number: 004668  
PI Name: FLEET MAINTENANCE SERVICES INC  
CEA Description (SI): Lead  
CEA Case Track #: 87205  
CEA Duration: Not reported  
Intermediate Durations: Yes

Facility ID: 43132  
Date Established (SI): 03/25/2015  
Date Closed/Lifted (SI): Not reported  
PI Number: 004668  
PI Name: FLEET MAINTENANCE SERVICES INC  
CEA Description (SI): Lead  
CEA Case Track #: 148867  
CEA Duration: Not reported  
Intermediate Durations: Yes

Facility ID: 43132  
Date Established (SI): 03/25/2015  
Date Closed/Lifted (SI): Not reported  
PI Number: 004668  
PI Name: FLEET MAINTENANCE SERVICES INC  
CEA Description (SI): Lead  
CEA Case Track #: Not reported  
CEA Duration: Not reported  
Intermediate Durations: Yes

VCP:

Incident Number: 05-12-29-1617-50  
MOA Execution Date: 09/05/2006  
Type Of Vcp File: CURRENT  
Pi Number: 004668  
Case Type(Case Type): MOA  
Case Contact: Department Not reported  
Case Contact Name: ERIC ROBERTS  
Case Contact: Organization AA TRUCKING RENTING CORP  
Case Contact: Address: Line1 2890 REVIEW AVE  
Case Contact: Address: Line2 Not reported  
Case Contact: Address: Line3 Not reported  
Case Contact City,St,Zip: LONG ISLAND CITY, NY 11101

Map ID  
Direction  
Distance  
Elevation

MAP FINDINGS

Site

Database(s)

EDR ID Number  
EPA ID Number

410  
ESE  
1/2-1  
0.982 mi.  
5184 ft.

**C&W PRESSROOM PRODUCTS**  
**180 E UNION AVE**  
**EAST RUTHERFORD BORO, NJ 07072**

**NJ SHWS S107585866**  
**NJ ENG CONTROLS N/A**  
**NJ SPILLS**  
**NJ ISRA**  
**NJ NPDES**

**Relative:**  
**Lower**  
**Actual:**  
**2 ft.**

**SHWS:**  
Name: C&W PRESSROOM PRODUCTS  
Address: 180 E UNION AVE  
City,State,Zip: EAST RUTHERFORD BORO, NJ  
Site ID: 14259  
Status: Closed  
Home Owner: No  
PI Number: G000004016

Detail As Of April 2012:  
X Coord Site: 606494  
X Coord PI: 606494  
Y Coord Site: 724185  
Y Coord PI: 724185

**NJ ENGINEERING CONTROLS:**  
Site ID: 14259  
PI Number: G000004016  
PI Name: C&W PRESSROOM PRODUCTS  
Owner Name: Marshall, R.B.  
DER Filed Date: 01/04/1995  
DER Lifted Date: Not reported  
Der Deed Usage (si): Restricted  
Deed Specific Requirement: Asphalt Cap  
Deeds Parameter Desc: Chromium  
Deeds Depth: 3.00  
Comments: impermeable cap and fencing

Site ID: 14259  
PI Number: G000004016  
PI Name: C&W PRESSROOM PRODUCTS  
Owner Name: Marshall, R.B.  
DER Filed Date: 01/04/1995  
DER Lifted Date: Not reported  
Der Deed Usage (si): Restricted  
Deed Specific Requirement: Asphalt Cap  
Deeds Parameter Desc: Lead  
Deeds Depth: 3.00  
Comments: impermeable cap and fencing

Site ID: 14259  
PI Number: G000004016  
PI Name: C&W PRESSROOM PRODUCTS  
Owner Name: Marshall, R.B.  
DER Filed Date: 01/04/1995  
DER Lifted Date: Not reported  
Der Deed Usage (si): Restricted  
Deed Specific Requirement: Asphalt Cap  
Deeds Parameter Desc: Mercury  
Deeds Depth: 3.00  
Comments: impermeable cap and fencing

Site ID: 14259



Map ID  
Direction  
Distance  
Elevation

MAP FINDINGS

Site

Database(s)

EDR ID Number  
EPA ID Number

**C&W PRESSROOM PRODUCTS (Continued)**

**S107585866**

Pi Number: G000004016  
Pi Name: C&W PRESSROOM PRODUCTS  
Owner Name: Marshall, R.B.  
DER Filed Date: 01/04/1995  
DER Lifted Date: Not reported  
Der Deed Usage (si): Restricted  
Deed Specific Requirement: Soil  
Deeds Parameter Desc: Chromium  
Deeds Depth: 3.00  
Comments: impermeable cap and fencing

Site ID: 14259  
Pi Number: G000004016  
Pi Name: C&W PRESSROOM PRODUCTS  
Owner Name: Marshall, R.B.  
DER Filed Date: 01/04/1995  
DER Lifted Date: Not reported  
Der Deed Usage (si): Restricted  
Deed Specific Requirement: Soil  
Deeds Parameter Desc: Lead  
Deeds Depth: 3.00  
Comments: impermeable cap and fencing

Site ID: 14259  
Pi Number: G000004016  
Pi Name: C&W PRESSROOM PRODUCTS  
Owner Name: Marshall, R.B.  
DER Filed Date: 01/04/1995  
DER Lifted Date: Not reported  
Der Deed Usage (si): Restricted  
Deed Specific Requirement: Soil  
Deeds Parameter Desc: Mercury  
Deeds Depth: 3.00  
Comments: impermeable cap and fencing

**NJ SPILL:**

Name: Not reported  
Address: 180 E UNION AVE  
City,State,Zip: EAST RUTHERFORD BORO, NJ 07073  
Trenton Dispatch Log Number: 707651  
Case Number: 19-03-18-1449-48  
Notify Type: Not reported  
Date Received: 03/18/2019  
Location: Not reported  
Other Location: Not reported  
Incident Date: 03/18/2019  
Incident Time: Not reported  
A310 Letter: Not reported  
Ref. Code: Not reported  
COMU: Not reported  
CAS Number: Not reported  
Hazardous: Not reported  
Incident Location: CENTRICA BUSINESS SOLUTIONS  
Facility Type: Commercial  
Facility Phone: Not reported  
Substance(s): Not reported  
Substance Type: Not reported

Map ID  
Direction  
Distance  
Elevation

MAP FINDINGS

Site

Database(s)

EDR ID Number  
EPA ID Number

**C&W PRESSROOM PRODUCTS (Continued)**

**S107585866**

Substance Identity:	Not reported
TCPA Chemical:	Not reported
Hazrds Material:	Not reported
Amnt Released:	Not reported
Release VE:	Not reported
Contained:	Not reported
Release Type:	Not reported
Incident Desc:	Not reported
Status at Spill:	Not reported
NJ Spill Date:	Not reported
NJ Spill Time:	Not reported
NJ Spill Name:	Not reported
NJ Spill Title:	Not reported
NJ Spill Phone:	Not reported
Other Date:	Not reported
Other Time:	Not reported
Other Name:	Not reported
Other Title:	Not reported
Other Phone:	Not reported
Injuries:	No
Public Exposure:	No
Road Closed:	Not reported
Facility Evacuation:	No
Receiving Water:	Not reported
Public Evacuation:	No
Police at Scene:	No
Firemen at Scene:	No
Contamination of:	Not reported
Nature of Incident:	Not reported
Wind Direction/Speed:	Not reported
Assistance Requested:	Not reported
Memo. Of Understanding:	Not reported
Drill/trng Exercise:	Not reported
Operator:	Not reported
Contact Name:	MICHAEL MATRI
Caller Name:	Not reported
Caller Title:	Not reported
Caller Address:	Not reported
Caller City,St,Zip:	Not reported
Caller Phone:	Not reported
Responsible Party:	Not reported
Responsible Party Name:	Not reported
Responsible Party Contact:	Not reported
Responsible Party Title:	Not reported
Responsible Party Telephone:	Not reported
Responsible Party Street:	Not reported
Responsible Party Municipality:	Not reported
Responsible Party State:	Not reported
Responsible Party Zip:	Not reported
Responsible City,St,Zip:	Not reported
Responsible Party County:	Not reported
Local Municipality:	Not reported
Local Municipality Name:	Not reported
Local Municipality Title:	Not reported
Local Municipality Phone:	Not reported
Local Municipality Date:	Not reported
Local Municipality Time:	Not reported

Map ID  
Direction  
Distance  
Elevation

MAP FINDINGS

Site

Database(s)

EDR ID Number  
EPA ID Number

**C&W PRESSROOM PRODUCTS (Continued)**

**S107585866**

Incident Name: Not reported  
Incident Referred To: Not reported  
Incident Region: Not reported  
Incident Phone: Not reported  
Incident Date: Not reported  
Comments: Not reported  
Date A310 Letter Printed: Not reported  
Date Local Authority Was Notified: Not reported  
Date Update: Not reported  
Date Report Faxed to Local Authority: Not reported  
Local Authority Notification Date: Not reported  
Reporter Name: REDACTED  
Reporter Type: Other  
Rep Received Date: 03/18/2019  
Reporter Title: REDACTED  
Reporter Orgzn: REDATED  
Reporter Address: Not reported  
Reporter City,St,Zip: Not reported  
Reporter County: Not reported  
Incident Type: Spill  
Incident Status: Terminated  
Incident Source Category: Other  
Incident Source Name: CENTRICA BUSINESS SOLUTIONS  
Incident Source Address: 180 E UNION AVE  
Incident Source Address 2: Not reported  
Incident Source City,St,Zip: East Rutherford Boro, NJ  
Incident Source County: Bergen  
DEP Requested: No  
Confidential: Not reported

**NJ ISRA:**

Name: C&W PRESSROOM PRODUCTS  
Address: 180 E UNION AVE  
City,State,Zip: EAST RUTHERFORD BORO, NJ 07072  
Pi Number: G000004016  
Action Number: ISR030001  
Title: E20030149 Coates Screen  
Isra Trg: Finalized Date: 5/31/2003  
Start Date: 2003-04-15  
Case Status: Assigned to Program  
Case No: E20030149  
Case Name: Coates Screen  
Trigger Type: Cessation  
Trigger Date: 2003-05-31

Name: C&W PRESSROOM PRODUCTS  
Address: 180 E UNION AVE  
City,State,Zip: EAST RUTHERFORD BORO, NJ 07072  
Pi Number: G000004016  
Action Number: ISR030001  
Title: E20030149 Coates Screen  
Isra Trg: Finalized Date: 5/31/2003  
Start Date: 2003-12-19  
Case Status: NFA-E (Restricted Use)  
Case No: E20030149  
Case Name: Coates Screen  
Trigger Type: Cessation

Map ID  
Direction  
Distance  
Elevation

MAP FINDINGS

Site

Database(s)

EDR ID Number  
EPA ID Number

**C&W PRESSROOM PRODUCTS (Continued)**

**S107585866**

Trigger Date: 2003-05-31  
  
Name: C&W PRESSROOM PRODUCTS  
Address: 180 EAST UNION AVENUE  
City,State,Zip: EAST RUTHERFORD BORO, NJ 07072  
Pi Number: G000004016  
Action Number: ISR990001  
Title: E99587 Coates Screen Incorpora  
Isra Trg: Finalized Date Not reported  
Start Date: 1999-12-21  
Case Status: NFA-E (Entire Site) HISTORIC  
Case No: E99587  
Case Name: Coates Screen Incorporated  
Trigger Type: Not reported  
Trigger Date: Not reported

**NJPDES:**

Name: ENER-G RUDOX INC.  
Address: 180 E UNION AVE  
City,State,Zip: EAST RUTHERFORD, NJ 07073  
NJPDES Permit Number: NJG0283398  
Facility Telephone: Not reported  
Facility Contact: Not reported  
Facility Municipality: East Rutherford Boro  
Facility Enforcement region: Not reported  
Discharger Classification: Not reported  
Discharger Category Code: Not reported  
Document Status: Approved  
Facility Primary SIC code: Not reported  
Facility Ownership: Not reported  
Facility Discharge Basin code: Not reported  
Facility Discharge Basin name: Not reported  
Facility Lat/Long: Not reported  
Site X Coordinate: 606325  
Site X Coordinate: 723936  
Facility Lot number: Not reported  
Facility Block number: Not reported  
Permittee Name: Not reported  
Permittee Address: Not reported  
Permittee PO Box: Not reported  
Permittee City,St,Zip: Not reported  
Category Description: Basic Industrial Stormwater GP - NJ0088315 (5G2) (5G2)  
Date Permit Application Received: Not reported  
Date Draft Permit Issued: Not reported  
Date Final Permit Issued: Not reported  
Date Final Permit Effective: Not reported  
Date Final Permit Expires: 01/31/2023  
PI Number: 783496  
Regional Office: Northern  
Permit Category: Not reported

Map ID  
Direction  
Distance  
Elevation

MAP FINDINGS

Site

Database(s)

EDR ID Number  
EPA ID Number

411  
NE  
1/2-1  
0.984 mi.  
5195 ft.

**CARLSTADT BORO CIVIC CENTER**  
**424 HACKENSACK ST**  
**CARLSTADT BORO, NJ 07072**

**NJ SHWS** **U003404858**  
**NJ UST** **N/A**

**Relative:**  
**Higher**  
**Actual:**  
**120 ft.**

SHWS:  
Name: CARLSTADT BORO CIVIC CENTER  
Address: 424 HACKENSACK ST  
City,State,Zip: CARLSTADT BORO, NJ  
Site ID: 57630  
Status: Closed  
Home Owner: No  
PI Number: 033139

Detail As Of April 2012:  
X Coord Site: Not reported  
X Coord PI: Not reported  
Y Coord Site: Not reported  
Y Coord PI: Not reported

UST:  
Facility ID: 033139

Contact:  
Owner Name: Not Identified Not Identified  
Organization: C ASSENHEIMER  
Contact Type(UST Reg): Facility Operator  
Contact Address (UST Reg): 500 MADISON ST  
Contact Address 2 (UST Reg): Not reported  
Contact City,St,Zip (UST Reg): Carlstadt, NJ 07072

Owner Name: C ASSENHEIMER  
Organization: BOROUGH OF CARLSTADT  
Contact Type(UST Reg): Tank Owner  
Contact Address (UST Reg): 500 MADISON ST  
Contact Address 2 (UST Reg): Not reported  
Contact City,St,Zip (UST Reg): Carlstadt, NJ 07072

Tanks:  
Tank Id: TANK-1  
Tank Number: T1  
**Tank Status: Abandoned in Place**  
Tank Status Date: 08/07/2000  
Install Date: 01/01/1944  
Tank Contents: Heating Oil (No. 2)  
Tank Size: 3500  
Tank Compliance: No  
Overfill: No  
Compliance Monitoring?: No  
Overfill Protection: No  
Spill Containment: No  
Tank Wellhead Protection: No  
Tank/Pipe Construction Type: Tank Bare steel  
Tank/Pipe Construction Type: Pipe Bare steel  
Tank/Pipe Monitor: Pipe None  
Tank/Pipe Monitor: Tank None

Map ID  
Direction  
Distance  
Elevation

MAP FINDINGS

Site

Database(s)

EDR ID Number  
EPA ID Number

**CARLSTADT BORO CIVIC CENTER (Continued)**

**U003404858**

Tank Id: TANK-2  
Tank Number: T2  
**Tank Status: Abandoned in Place**  
Tank Status Date: 08/07/2000  
Install Date: 01/01/1944  
Tank Contents: Medium Diesel Fuel (No. 2-D)  
Tank Size: 550  
Tank Compliance: No  
Overfill: No  
Compliance Monitoring?: No  
Overfill Protection: No  
Spill Containment: No  
Tank Wellhead Protection: Not reported  
Tank/Pipe Construction Type: Pipe Bare steel  
Tank/Pipe Construction Type: Tank Bare steel  
Tank/Pipe Monitor: Pipe None  
Tank/Pipe Monitor: Tank None

**BK412**  
**ENE**  
**1/2-1**  
**0.990 mi.**  
**5225 ft.**

**SEDIVER INC**  
**320 13TH ST**  
**CARLSTADT BORO, NJ**

**NJ SHWS S111027604**  
**N/A**

**Site 3 of 3 in cluster BK**

**Relative:**  
**Lower**

**SHWS:**  
Name: SEDIVER INC  
Address: 320 13TH ST  
City,State,Zip: CARLSTADT BORO, NJ  
Site ID: 323812  
Status: Active  
Home Owner: No  
PI Number: 022991

**Actual:**  
**6 ft.**

Detail As Of April 2012:  
X Coord Site: Not reported  
X Coord PI: Not reported  
Y Coord Site: Not reported  
Y Coord PI: Not reported

**413**  
**ENE**  
**1/2-1**  
**0.993 mi.**  
**5241 ft.**

**MEADOWLANDS PLATING & FINISHIN**  
**890 PATERSON PLANK RD**  
**EAST RUTHERFORD, NJ 07073**

**NJ SHWS S102213820**  
**NJ NPDES N/A**

**Relative:**  
**Lower**

**SHWS:**  
Name: MEADOWLANDS PLATING & FINISHING INC  
Address: 890 PATERSON PLANK RD  
City,State,Zip: EAST RUTHERFORD BORO, NJ  
Site ID: Not reported  
Status: Active  
Home Owner: Not reported  
PI Number: 007738

**Actual:**  
**4 ft.**

Detail As Of April 2012:  
X Coord Site: Not reported  
X Coord PI: Not reported

Map ID  
Direction  
Distance  
Elevation

MAP FINDINGS

Site

Database(s)

EDR ID Number  
EPA ID Number

**MEADOWLANDS PLATING & FINISHIN (Continued)**

**S102213820**

Y Coord Site: Not reported  
Y Coord PI: Not reported

Name: MEADOWLANDS PLATING & FINISHING INC  
Address: 890 PATERSON PLANK RD  
City,State,Zip: EAST RUTHERFORD BORO, NJ  
Site ID: Not reported  
Status: Active  
Home Owner: Not reported  
PI Number: 549390

Detail As Of April 2012:

X Coord Site: Not reported  
X Coord PI: Not reported  
Y Coord Site: Not reported  
Y Coord PI: Not reported

Name: MEADOWLANDS PLATING & FINISHING INC  
Address: 890 PATERSON PLANK RD  
City,State,Zip: EAST RUTHERFORD BORO, NJ  
Site ID: 12300  
Status: Active  
Home Owner: No  
PI Number: 007738

Detail As Of April 2012:

X Coord Site: Not reported  
X Coord PI: Not reported  
Y Coord Site: Not reported  
Y Coord PI: Not reported

**NJPDES:**

Name: MEADOWLANDS PLATING & FINISHIN  
Address: 890 PATERSON PLANK RD  
City,State,Zip: EAST RUTHERFORD, NJ 07073  
NJPDES Permit Number: NJ0112411  
Facility Telephone: 9085211945  
Facility Contact: ANDREW MARCHESE  
Facility Municipality: EAST RUTHERFORD BORO  
Facility Enforcement region: NORTHERN  
Discharger Classification: Not reported  
Discharger Category Code: Not reported  
Document Status: Not reported  
Facility Primary SIC code: Not reported  
Facility Ownership: Not reported  
Facility Discharge Basin code: Not reported  
Facility Discharge Basin name: Not reported  
Facility Lat/Long: 0 0  
Site X Coordinate: Not reported  
Site X Coordinate: Not reported  
Facility Lot number: Not reported  
Facility Block number: Not reported  
Permittee Name: MEADOWLANDS PLATING & FINISHING INC  
Permittee Address: 890 PATERSON PLANK RD  
Permittee PO Box: Not reported  
Permittee City,St,Zip: EAST RUTHERFORD, NJ 07073 0000  
Category Description: RENEWAL  
Date Permit Application Received: 02/05/1996

Map ID  
Direction  
Distance  
Elevation

MAP FINDINGS

Site

Database(s)

EDR ID Number  
EPA ID Number

**MEADOWLANDS PLATING & FINISHIN (Continued)**

**S102213820**

Date Draft Permit Issued: Not reported  
Date Final Permit Issued: 05/05/1997  
Date Final Permit Effective: 05/05/1997  
Date Final Permit Expires: 01/31/2002  
PI Number: Not reported  
Regional Office: Not reported  
Permit Category: STORMWATER BASIC (GP)

414  
SW  
1/2-1  
0.994 mi.  
5247 ft.

**21 LAFAYETTE PLACE**  
**21 LAFAYETTE PL**  
**LYNDHURST TWP, NJ**

**NJ SHWS S123813289**  
**N/A**

**Relative:**  
**Lower**  
**Actual:**  
**42 ft.**

SHWS:  
Name: 21 LAFAYETTE PLACE  
Address: 21 LAFAYETTE PL  
City,State,Zip: LYNDHURST TWP, NJ  
Site ID: 627200  
Status: Closed  
Home Owner: Yes  
PI Number: 800097

Detail As Of April 2012:

X Coord Site: Not reported  
X Coord PI: Not reported  
Y Coord Site: Not reported  
Y Coord PI: Not reported

415  
SW  
1/2-1  
0.997 mi.  
5262 ft.

**27 JACKSON PLACE**  
**27 JACKSON PL**  
**LYNDHURST TWP, NJ**

**NJ SHWS S125902095**  
**N/A**

**Relative:**  
**Lower**  
**Actual:**  
**47 ft.**

SHWS:  
Name: 27 JACKSON PLACE  
Address: 27 JACKSON PL  
City,State,Zip: LYNDHURST TWP, NJ  
Site ID: 649408  
Status: Closed  
Home Owner: Yes  
PI Number: 838948

Detail As Of April 2012:

X Coord Site: Not reported  
X Coord PI: Not reported  
Y Coord Site: Not reported  
Y Coord PI: Not reported



MAP FINDINGS

Map ID  
Direction  
Distance  
Elevation

Site

Database(s)

EDR ID Number  
EPA ID Number

**416**  
**NNE**  
**1/2-1**  
**0.998 mi.**  
**5270 ft.**

**428 SECOND STREET**  
**428 2ND ST**  
**CARLSTADT BORO, NJ**

**NJ SHWS**    **S109313914**  
**N/A**

**Relative:**  
**Higher**  
**Actual:**  
**151 ft.**

SHWS:  
Name: 428 SECOND STREET  
Address: 428 2ND ST  
City,State,Zip: CARLSTADT BORO, NJ  
Site ID: 88204  
Status: Closed  
Home Owner: Yes  
PI Number: G000062098

Detail As Of April 2012:  
X Coord Site: Not reported  
X Coord PI: Not reported  
Y Coord Site: Not reported  
Y Coord PI: Not reported

**417**  
**ENE**  
**1/2-1**  
**1.000 mi.**  
**5278 ft.**

**310 16TH STREET ASSOCIATES**  
**310 16TH ST**  
**CARLSTADT BORO, NJ**

**NJ SHWS**    **S102216899**  
**NJ Release**    **N/A**

**Relative:**  
**Lower**  
**Actual:**  
**4 ft.**

SHWS:  
Name: 310 16TH STREET ASSOCIATES  
Address: 310 16TH ST  
City,State,Zip: CARLSTADT BORO, NJ  
Site ID: 141873  
Status: Closed  
Home Owner: Yes  
PI Number: 570329

Detail As Of April 2012:  
X Coord Site: Not reported  
X Coord PI: Not reported  
Y Coord Site: Not reported  
Y Coord PI: Not reported

NJ Release:  
Name: Not reported  
Address: 310 16TH ST  
City,State,Zip: CARLSTADT BORO, NJ 07072  
Facility Type: Commercial  
Facility Phone: Not reported  
Incident Date: 04/12/2004  
Incident Time: Not reported  
Trenton Dispatch Log Number: 93699  
Case Number: 04-04-13-1815-53  
Date Received: 04/13/2004  
Nature of Incident: Not reported  
Operator: Not reported  
Incident Type: Underground Storage Tank  
Incident Location: FUEL TANK MAINT. LOT  
Location: Not reported  
Other Location: Not reported  
Contact Name: LARRY ANTONUCCI

Map ID  
Direction  
Distance  
Elevation

MAP FINDINGS

Site

Database(s)

EDR ID Number  
EPA ID Number

**310 16TH STREET ASSOCIATES (Continued)**

**S102216899**

Caller Name:	Not reported
Caller Title:	Not reported
Caller Address:	Not reported
Caller City,St,Zip:	Not reported
Caller Telephone:	Not reported
Substance(s):	Not reported
Substance Type:	Not reported
Substance Identity:	Not reported
CAS Number:	Not reported
A310 Letter:	Not reported
TCPA Chemical:	Not reported
Hazrds Material:	Not reported
COMU:	Not reported
Ref. Code:	Not reported
Amt Released:	Not reported
Contained:	Not reported
Release Type:	Not reported
Release VE:	Not reported
Injuries:	No
Public Exposure:	No
Facility Evacuation:	No
Police at Scene:	No
Firemen at Scene:	No
Contamination of:	Not reported
Receiving Water:	Not reported
Status at Spill:	Not reported
NJ Spill Date:	Not reported
NJ Spill Time:	Not reported
NJ Spill Name:	Not reported
NJ Spill Title:	Not reported
NJ Spill Phone:	Not reported
Other Date:	Not reported
Other Time:	Not reported
Other Name:	Not reported
Other Title:	Not reported
Other Telephone:	Not reported
Public Evacuation:	No
Assistance Requested:	Not reported
Wind Direction/Speed:	Not reported
Local Municipality Notified:	Not reported
Local Municipality Name:	Not reported
Local Municipality Title:	Not reported
Local Municipality Telephone:	Not reported
Local Municipality Date:	Not reported
Local Municipality Time:	Not reported
Incident Description:	Not reported
Incident Name:	Not reported
Incident Referred To:	Not reported
Incident Region:	Not reported
Incident Telephone:	Not reported
Incident Date:	Not reported
Incident time:	Not reported
Incident ITM:	Not reported
Comments:	Not reported
Date A310 Letter Printed:	Not reported
Date Local Authority Was Notified:	Not reported
Date Updated:	Not reported

Map ID  
Direction  
Distance  
Elevation

MAP FINDINGS

Site

Database(s)

EDR ID Number  
EPA ID Number

**310 16TH STREET ASSOCIATES (Continued)**

**S102216899**

Date Report Faxed to Local Authority: Not reported  
Local Authority Notification Date: Not reported  
Rep Receive Date: 04/13/2004  
Reporter Type: Other  
Reporter Name: REDACTED  
Reporter Title: REDACTED  
Reporter Org: REDACTED  
Reporter Address: Not reported  
Reporter City,St,Zip: Not reported  
Reporter County: Not reported  
Incident Status: Terminated  
Incident Category Source: Other  
Incident Source Name: LARRY ANTONUCCI  
Incident Source Address: 80 TEMPE WICK RD  
Incident Source Address 2: Not reported  
Incident Source City,St,Zip: Mendham Boro, NJ 07945  
Incident Source County: Morris  
DEP Requested: No  
Confidential: Not reported  
Notify Type: Not reported  
Road Closed: No  
Direction: Not reported  
Responsible Party: Not reported  
Responsible Party Name: Not reported  
Responsible Party Contact: Not reported  
Responsible Party Title: Not reported  
Responsible Party Phone: Not reported  
Responsible Party Street: Not reported  
Responsible Party County: Not reported  
Responsible Party City,St,Zip: Not reported  
Memo. Of Understanding: Not reported  
Drill/trng Exercise: Not reported  
Hazardous: Not reported

Count: 10 records.

ORPHAN SUMMARY

City	EDR ID	Site Name	Site Address	Zip	Database(s)
CARLSTADT	1015735367	HERMETITE DIV. MUNDET INDUSTRIES I	245 PATERSON PLANK ROAD	07072	SEMS-ARCHIVE, CORRACTS, RCRA-TSDF, RCRA NonGen / NLR
CARLSTADT BORO	S109309472	ADHESIVE ENGINEERING COMPANY	509 WASHINGTON BOULEVARD	07072	NJ SHWS, NJ ISRA
EAST RUTHERFORD	S106762704	DUBOIS STREET	DUBOIS ST	07073	NJ VCP
EAST RUTHERFORD BORO	S108519028	WILZIG ASSOCIATES LLC	DUBOIS ST	07073	NJ SHWS, NJ VCP
EAST RUTHERFORD BORO	S123564795		77A HACKENSACK ST	07073	NJ SHWS, NJ Release
LYNDHURST TWP	S113883753	REINAUER SITE FORMER	601 RIVERSIDE AVE	07071	NJ SHWS, NJ LUST, NJ ENG CONTROLS, NJ INST CONTROL, NJ Release
RUTHERFORD	S106763376	RUTHERFORD, E RUTHERFORD, CARLSTAD	FOOT OF BOROUGH ST	07070	NJ VCP
RUTHERFORD BORO	S107495253	AMOCO SERVICE STATION 54809	5 JACKSON AVE & ERIE ST	07070	NJ HIST HWS, NJ LUST
RUTHERFORD BORO	U003173216	PARK MOTORS (FORMER)	300 RUTHERFORD AVE	07070	NJ SHWS, NJ UST
WALLINGTON	S106763596	WALLINGTON BOROUGH SUPPLY WELLS	MAIN AVE WELL;HATHAWAY ST WELL	07057	NJ VCP

# GOVERNMENT RECORDS SEARCHED / DATA CURRENCY TRACKING

To maintain currency of the following federal and state databases, EDR contacts the appropriate governmental agency on a monthly or quarterly basis, as required.

**Number of Days to Update:** Provides confirmation that EDR is reporting records that have been updated within 90 days from the date the government agency made the information available to the public.

## **STANDARD ENVIRONMENTAL RECORDS**

### ***Federal NPL site list***

#### **NPL: National Priority List**

National Priorities List (Superfund). The NPL is a subset of CERCLIS and identifies over 1,200 sites for priority cleanup under the Superfund Program. NPL sites may encompass relatively large areas. As such, EDR provides polygon coverage for over 1,000 NPL site boundaries produced by EPA's Environmental Photographic Interpretation Center (EPIC) and regional EPA offices.

Date of Government Version: 04/27/2020	Source: EPA
Date Data Arrived at EDR: 05/06/2020	Telephone: N/A
Date Made Active in Reports: 05/28/2020	Last EDR Contact: 06/30/2020
Number of Days to Update: 22	Next Scheduled EDR Contact: 10/12/2020
	Data Release Frequency: Quarterly

#### **NPL Site Boundaries**

##### **Sources:**

EPA's Environmental Photographic Interpretation Center (EPIC)  
Telephone: 202-564-7333

EPA Region 1  
Telephone 617-918-1143

EPA Region 6  
Telephone: 214-655-6659

EPA Region 3  
Telephone 215-814-5418

EPA Region 7  
Telephone: 913-551-7247

EPA Region 4  
Telephone 404-562-8033

EPA Region 8  
Telephone: 303-312-6774

EPA Region 5  
Telephone 312-886-6686

EPA Region 9  
Telephone: 415-947-4246

EPA Region 10  
Telephone 206-553-8665

#### **Proposed NPL: Proposed National Priority List Sites**

A site that has been proposed for listing on the National Priorities List through the issuance of a proposed rule in the Federal Register. EPA then accepts public comments on the site, responds to the comments, and places on the NPL those sites that continue to meet the requirements for listing.

Date of Government Version: 04/27/2020	Source: EPA
Date Data Arrived at EDR: 05/06/2020	Telephone: N/A
Date Made Active in Reports: 05/28/2020	Last EDR Contact: 06/30/2020
Number of Days to Update: 22	Next Scheduled EDR Contact: 10/12/2020
	Data Release Frequency: Quarterly

#### **NPL LIENS: Federal Superfund Liens**

Federal Superfund Liens. Under the authority granted the USEPA by CERCLA of 1980, the USEPA has the authority to file liens against real property in order to recover remedial action expenditures or when the property owner received notification of potential liability. USEPA compiles a listing of filed notices of Superfund Liens.

# GOVERNMENT RECORDS SEARCHED / DATA CURRENCY TRACKING

Date of Government Version: 10/15/1991  
Date Data Arrived at EDR: 02/02/1994  
Date Made Active in Reports: 03/30/1994  
Number of Days to Update: 56

Source: EPA  
Telephone: 202-564-4267  
Last EDR Contact: 08/15/2011  
Next Scheduled EDR Contact: 11/28/2011  
Data Release Frequency: No Update Planned

## ***Federal Delisted NPL site list***

Delisted NPL: National Priority List Deletions

The National Oil and Hazardous Substances Pollution Contingency Plan (NCP) establishes the criteria that the EPA uses to delete sites from the NPL. In accordance with 40 CFR 300.425.(e), sites may be deleted from the NPL where no further response is appropriate.

Date of Government Version: 04/27/2020  
Date Data Arrived at EDR: 05/06/2020  
Date Made Active in Reports: 05/28/2020  
Number of Days to Update: 22

Source: EPA  
Telephone: N/A  
Last EDR Contact: 06/30/2020  
Next Scheduled EDR Contact: 10/12/2020  
Data Release Frequency: Quarterly

## ***Federal CERCLIS list***

FEDERAL FACILITY: Federal Facility Site Information listing

A listing of National Priority List (NPL) and Base Realignment and Closure (BRAC) sites found in the Comprehensive Environmental Response, Compensation and Liability Information System (CERCLIS) Database where EPA Federal Facilities Restoration and Reuse Office is involved in cleanup activities.

Date of Government Version: 04/03/2019  
Date Data Arrived at EDR: 04/05/2019  
Date Made Active in Reports: 05/14/2019  
Number of Days to Update: 39

Source: Environmental Protection Agency  
Telephone: 703-603-8704  
Last EDR Contact: 07/02/2020  
Next Scheduled EDR Contact: 10/12/2020  
Data Release Frequency: Varies

SEMS: Superfund Enterprise Management System

SEMS (Superfund Enterprise Management System) tracks hazardous waste sites, potentially hazardous waste sites, and remedial activities performed in support of EPA's Superfund Program across the United States. The list was formerly known as CERCLIS, renamed to SEMS by the EPA in 2015. The list contains data on potentially hazardous waste sites that have been reported to the USEPA by states, municipalities, private companies and private persons, pursuant to Section 103 of the Comprehensive Environmental Response, Compensation, and Liability Act (CERCLA). This dataset also contains sites which are either proposed to or on the National Priorities List (NPL) and the sites which are in the screening and assessment phase for possible inclusion on the NPL.

Date of Government Version: 04/27/2020  
Date Data Arrived at EDR: 05/06/2020  
Date Made Active in Reports: 05/28/2020  
Number of Days to Update: 22

Source: EPA  
Telephone: 800-424-9346  
Last EDR Contact: 06/30/2020  
Next Scheduled EDR Contact: 07/27/2020  
Data Release Frequency: Quarterly

## ***Federal CERCLIS NFRAP site list***

SEMS-ARCHIVE: Superfund Enterprise Management System Archive

# GOVERNMENT RECORDS SEARCHED / DATA CURRENCY TRACKING

SEMS-ARCHIVE (Superfund Enterprise Management System Archive) tracks sites that have no further interest under the Federal Superfund Program based on available information. The list was formerly known as the CERCLIS-NFRAP, renamed to SEMS ARCHIVE by the EPA in 2015. EPA may perform a minimal level of assessment work at a site while it is archived if site conditions change and/or new information becomes available. Archived sites have been removed and archived from the inventory of SEMS sites. Archived status indicates that, to the best of EPA's knowledge, assessment at a site has been completed and that EPA has determined no further steps will be taken to list the site on the National Priorities List (NPL), unless information indicates this decision was not appropriate or other considerations require a recommendation for listing at a later time. The decision does not necessarily mean that there is no hazard associated with a given site; it only means that, based upon available information, the location is not judged to be potential NPL site.

Date of Government Version: 04/27/2020	Source: EPA
Date Data Arrived at EDR: 05/06/2020	Telephone: 800-424-9346
Date Made Active in Reports: 05/28/2020	Last EDR Contact: 06/30/2020
Number of Days to Update: 22	Next Scheduled EDR Contact: 07/27/2020
	Data Release Frequency: Quarterly

## ***Federal RCRA CORRACTS facilities list***

CORRACTS: Corrective Action Report

CORRACTS identifies hazardous waste handlers with RCRA corrective action activity.

Date of Government Version: 03/23/2020	Source: EPA
Date Data Arrived at EDR: 03/25/2020	Telephone: 800-424-9346
Date Made Active in Reports: 05/21/2020	Last EDR Contact: 06/22/2020
Number of Days to Update: 57	Next Scheduled EDR Contact: 10/05/2020
	Data Release Frequency: Quarterly

## ***Federal RCRA non-CORRACTS TSD facilities list***

RCRA-TSDF: RCRA - Treatment, Storage and Disposal

RCRAInfo is EPA's comprehensive information system, providing access to data supporting the Resource Conservation and Recovery Act (RCRA) of 1976 and the Hazardous and Solid Waste Amendments (HSWA) of 1984. The database includes selective information on sites which generate, transport, store, treat and/or dispose of hazardous waste as defined by the Resource Conservation and Recovery Act (RCRA). Transporters are individuals or entities that move hazardous waste from the generator offsite to a facility that can recycle, treat, store, or dispose of the waste. TSDFs treat, store, or dispose of the waste.

Date of Government Version: 03/23/2020	Source: Environmental Protection Agency
Date Data Arrived at EDR: 03/25/2020	Telephone: (212) 637-3660
Date Made Active in Reports: 05/21/2020	Last EDR Contact: 06/22/2020
Number of Days to Update: 57	Next Scheduled EDR Contact: 10/05/2020
	Data Release Frequency: Quarterly

## ***Federal RCRA generators list***

RCRA-LQG: RCRA - Large Quantity Generators

RCRAInfo is EPA's comprehensive information system, providing access to data supporting the Resource Conservation and Recovery Act (RCRA) of 1976 and the Hazardous and Solid Waste Amendments (HSWA) of 1984. The database includes selective information on sites which generate, transport, store, treat and/or dispose of hazardous waste as defined by the Resource Conservation and Recovery Act (RCRA). Large quantity generators (LQGs) generate over 1,000 kilograms (kg) of hazardous waste, or over 1 kg of acutely hazardous waste per month.

Date of Government Version: 03/23/2020	Source: Environmental Protection Agency
Date Data Arrived at EDR: 03/25/2020	Telephone: (212) 637-3660
Date Made Active in Reports: 05/21/2020	Last EDR Contact: 06/22/2020
Number of Days to Update: 57	Next Scheduled EDR Contact: 10/05/2020
	Data Release Frequency: Quarterly

# GOVERNMENT RECORDS SEARCHED / DATA CURRENCY TRACKING

## RCRA-SQG: RCRA - Small Quantity Generators

RCRAInfo is EPA's comprehensive information system, providing access to data supporting the Resource Conservation and Recovery Act (RCRA) of 1976 and the Hazardous and Solid Waste Amendments (HSWA) of 1984. The database includes selective information on sites which generate, transport, store, treat and/or dispose of hazardous waste as defined by the Resource Conservation and Recovery Act (RCRA). Small quantity generators (SQGs) generate between 100 kg and 1,000 kg of hazardous waste per month.

Date of Government Version: 03/23/2020	Source: Environmental Protection Agency
Date Data Arrived at EDR: 03/25/2020	Telephone: (212) 637-3660
Date Made Active in Reports: 05/21/2020	Last EDR Contact: 06/22/2020
Number of Days to Update: 57	Next Scheduled EDR Contact: 10/05/2020
	Data Release Frequency: Quarterly

## RCRA-VSQG: RCRA - Very Small Quantity Generators (Formerly Conditionally Exempt Small Quantity Generators)

RCRAInfo is EPA's comprehensive information system, providing access to data supporting the Resource Conservation and Recovery Act (RCRA) of 1976 and the Hazardous and Solid Waste Amendments (HSWA) of 1984. The database includes selective information on sites which generate, transport, store, treat and/or dispose of hazardous waste as defined by the Resource Conservation and Recovery Act (RCRA). Very small quantity generators (VSQGs) generate less than 100 kg of hazardous waste, or less than 1 kg of acutely hazardous waste per month.

Date of Government Version: 03/23/2020	Source: Environmental Protection Agency
Date Data Arrived at EDR: 03/25/2020	Telephone: (212) 637-3660
Date Made Active in Reports: 05/21/2020	Last EDR Contact: 06/22/2020
Number of Days to Update: 57	Next Scheduled EDR Contact: 10/05/2020
	Data Release Frequency: Quarterly

## ***Federal institutional controls / engineering controls registries***

### LUCIS: Land Use Control Information System

LUCIS contains records of land use control information pertaining to the former Navy Base Realignment and Closure properties.

Date of Government Version: 05/15/2020	Source: Department of the Navy
Date Data Arrived at EDR: 05/19/2020	Telephone: 843-820-7326
Date Made Active in Reports: 06/18/2020	Last EDR Contact: 05/14/2020
Number of Days to Update: 30	Next Scheduled EDR Contact: 08/24/2020
	Data Release Frequency: Varies

### US ENG CONTROLS: Engineering Controls Sites List

A listing of sites with engineering controls in place. Engineering controls include various forms of caps, building foundations, liners, and treatment methods to create pathway elimination for regulated substances to enter environmental media or effect human health.

Date of Government Version: 02/13/2020	Source: Environmental Protection Agency
Date Data Arrived at EDR: 02/20/2020	Telephone: 703-603-0695
Date Made Active in Reports: 05/15/2020	Last EDR Contact: 05/15/2020
Number of Days to Update: 85	Next Scheduled EDR Contact: 09/07/2020
	Data Release Frequency: Varies

### US INST CONTROLS: Institutional Controls Sites List

A listing of sites with institutional controls in place. Institutional controls include administrative measures, such as groundwater use restrictions, construction restrictions, property use restrictions, and post remediation care requirements intended to prevent exposure to contaminants remaining on site. Deed restrictions are generally required as part of the institutional controls.

Date of Government Version: 02/13/2020	Source: Environmental Protection Agency
Date Data Arrived at EDR: 02/20/2020	Telephone: 703-603-0695
Date Made Active in Reports: 05/15/2020	Last EDR Contact: 05/15/2020
Number of Days to Update: 85	Next Scheduled EDR Contact: 09/07/2020
	Data Release Frequency: Varies



# GOVERNMENT RECORDS SEARCHED / DATA CURRENCY TRACKING

## ***Federal ERNS list***

### ERNS: Emergency Response Notification System

Emergency Response Notification System. ERNS records and stores information on reported releases of oil and hazardous substances.

Date of Government Version: 03/22/2020  
Date Data Arrived at EDR: 03/24/2020  
Date Made Active in Reports: 06/18/2020  
Number of Days to Update: 86

Source: National Response Center, United States Coast Guard  
Telephone: 202-267-2180  
Last EDR Contact: 06/22/2020  
Next Scheduled EDR Contact: 10/05/2020  
Data Release Frequency: Quarterly

## ***State- and tribal - equivalent CERCLIS***

### SHWS: Known Contaminated Sites in New Jersey

The Known Contaminated Sites in New Jersey includes sites under the purview of the Site Remediation Program which have contamination present at levels greater than the applicable cleanup criteria for soil and/or groundwater standards. The sites appearing in Known Contaminated Sites in New Jersey are classified as either active, where the site is assigned to a specific remedial program area, or pending, where the site is awaiting assignment to a specific remedial program area. Sites where no further action (NFA) designation has been given are not included in this report unless there are other areas of identified contamination which have not been remediated. This report includes sites being remediated under all of the various regulatory programs administered by the Site Remediation Program such as: Federal Superfund Program, Federal Resource Conservation and Recovery Act (RCRA), New Jersey's Industrial Site Recovery Act (ISRA), New Jersey's Underground Storage of Hazardous Substances Act, New Jersey's Spill Compensation and Control Act, New Jersey's Solid Waste Management Act, New Jersey's Water Pollution Control Act.

Date of Government Version: 02/12/2020  
Date Data Arrived at EDR: 02/12/2020  
Date Made Active in Reports: 04/23/2020  
Number of Days to Update: 71

Source: New Jersey Department of Environmental Protection  
Telephone: 609-292-8761  
Last EDR Contact: 05/14/2020  
Next Scheduled EDR Contact: 08/31/2020  
Data Release Frequency: Varies

### HWS RE-EVAL: Site Re-Evaluation Report

The locations were removed from the Known Contaminated Sites list for a variety of reasons. Some of the sites were taken off the list because they were inactive, some were not assigned a case worker and some were no longer contaminated. Inspectors from the DEP are now undertaking a full re-evaluation of each of the locations statewide. That includes visual and environmental tests to see whether contamination still exists.

Date of Government Version: 09/20/2007  
Date Data Arrived at EDR: 10/12/2007  
Date Made Active in Reports: 12/03/2007  
Number of Days to Update: 52

Source: Department of Environmental Protection  
Telephone: 609-984-3081  
Last EDR Contact: 05/14/2020  
Next Scheduled EDR Contact: 08/31/2020  
Data Release Frequency: No Update Planned

### HIST HWS: Known Contaminated Sites Listing

The Known Contaminated Sites in New Jersey report is a municipal listing of sites where contamination of soil and/or ground water is confirmed at levels greater than the applicable cleanup criteria or standards. Remedial activities are underway or required at the sites with an on-site source(s) of contamination and at locations where the source(s) of contamination is unknown. Sites with completed remedial work that require engineering and/or institutional controls have reporting measures in place to ensure the effectiveness of past actions, and some include maintenance and/or monitoring

Date of Government Version: 05/09/2008  
Date Data Arrived at EDR: 11/14/2008  
Date Made Active in Reports: 11/26/2008  
Number of Days to Update: 12

Source: Department of Environmental Protection  
Telephone: 209-292-2943  
Last EDR Contact: 03/16/2009  
Next Scheduled EDR Contact: 06/15/2009  
Data Release Frequency: No Update Planned

## ***State and tribal landfill and/or solid waste disposal site lists***

# GOVERNMENT RECORDS SEARCHED / DATA CURRENCY TRACKING

## SWF/LF: Solid Waste Facility Directory

Solid Waste Facilities/Landfill Sites. SWF/LF type records typically contain an inventory of solid waste disposal facilities or landfills in a particular state. Depending on the state, these may be active or inactive facilities or open dumps that failed to meet RCRA Subtitle D Section 4004 criteria for solid waste landfills or disposal sites.

Date of Government Version: 11/01/2019	Source: Department of Environmental Protection
Date Data Arrived at EDR: 11/22/2019	Telephone: 609-984-6741
Date Made Active in Reports: 01/21/2020	Last EDR Contact: 04/30/2020
Number of Days to Update: 60	Next Scheduled EDR Contact: 08/10/2020
	Data Release Frequency: Annually

## State and tribal leaking storage tank lists

### LUST: UST Active Remediation Sites Listing

A listing of regulated Underground Storage Tanks that have a cleanup underway.

Date of Government Version: 02/18/2020	Source: New Jersey Department of Environmental Protection
Date Data Arrived at EDR: 02/19/2020	Telephone: 609-292-8761
Date Made Active in Reports: 04/27/2020	Last EDR Contact: 05/18/2020
Number of Days to Update: 68	Next Scheduled EDR Contact: 08/31/2020
	Data Release Frequency: Varies

### INDIAN LUST R10: Leaking Underground Storage Tanks on Indian Land

LUSTs on Indian land in Alaska, Idaho, Oregon and Washington.

Date of Government Version: 10/11/2019	Source: EPA Region 10
Date Data Arrived at EDR: 12/04/2019	Telephone: 206-553-2857
Date Made Active in Reports: 02/10/2020	Last EDR Contact: 05/20/2020
Number of Days to Update: 68	Next Scheduled EDR Contact: 08/03/2020
	Data Release Frequency: Varies

### INDIAN LUST R4: Leaking Underground Storage Tanks on Indian Land

LUSTs on Indian land in Florida, Mississippi and North Carolina.

Date of Government Version: 10/10/2019	Source: EPA Region 4
Date Data Arrived at EDR: 12/05/2019	Telephone: 404-562-8677
Date Made Active in Reports: 02/10/2020	Last EDR Contact: 05/20/2020
Number of Days to Update: 67	Next Scheduled EDR Contact: 08/03/2020
	Data Release Frequency: Varies

### INDIAN LUST R5: Leaking Underground Storage Tanks on Indian Land

Leaking underground storage tanks located on Indian Land in Michigan, Minnesota and Wisconsin.

Date of Government Version: 10/01/2019	Source: EPA, Region 5
Date Data Arrived at EDR: 12/04/2019	Telephone: 312-886-7439
Date Made Active in Reports: 02/10/2020	Last EDR Contact: 05/20/2020
Number of Days to Update: 68	Next Scheduled EDR Contact: 08/03/2020
	Data Release Frequency: Varies

### INDIAN LUST R9: Leaking Underground Storage Tanks on Indian Land

LUSTs on Indian land in Arizona, California, New Mexico and Nevada

Date of Government Version: 10/04/2019	Source: Environmental Protection Agency
Date Data Arrived at EDR: 12/04/2019	Telephone: 415-972-3372
Date Made Active in Reports: 02/27/2020	Last EDR Contact: 05/20/2020
Number of Days to Update: 85	Next Scheduled EDR Contact: 08/03/2020
	Data Release Frequency: Varies

# GOVERNMENT RECORDS SEARCHED / DATA CURRENCY TRACKING

## INDIAN LUST R8: Leaking Underground Storage Tanks on Indian Land

LUSTs on Indian land in Colorado, Montana, North Dakota, South Dakota, Utah and Wyoming.

Date of Government Version: 10/03/2019	Source: EPA Region 8
Date Data Arrived at EDR: 12/04/2019	Telephone: 303-312-6271
Date Made Active in Reports: 02/14/2020	Last EDR Contact: 05/20/2020
Number of Days to Update: 72	Next Scheduled EDR Contact: 08/03/2020
	Data Release Frequency: Varies

## INDIAN LUST R1: Leaking Underground Storage Tanks on Indian Land

A listing of leaking underground storage tank locations on Indian Land.

Date of Government Version: 10/01/2019	Source: EPA Region 1
Date Data Arrived at EDR: 12/04/2019	Telephone: 617-918-1313
Date Made Active in Reports: 02/10/2020	Last EDR Contact: 05/20/2020
Number of Days to Update: 68	Next Scheduled EDR Contact: 08/03/2020
	Data Release Frequency: Varies

## INDIAN LUST R7: Leaking Underground Storage Tanks on Indian Land

LUSTs on Indian land in Iowa, Kansas, and Nebraska

Date of Government Version: 10/15/2019	Source: EPA Region 7
Date Data Arrived at EDR: 12/17/2019	Telephone: 913-551-7003
Date Made Active in Reports: 02/10/2020	Last EDR Contact: 05/20/2020
Number of Days to Update: 55	Next Scheduled EDR Contact: 08/03/2020
	Data Release Frequency: Varies

## INDIAN LUST R6: Leaking Underground Storage Tanks on Indian Land

LUSTs on Indian land in New Mexico and Oklahoma.

Date of Government Version: 10/02/2019	Source: EPA Region 6
Date Data Arrived at EDR: 12/04/2019	Telephone: 214-665-6597
Date Made Active in Reports: 02/10/2020	Last EDR Contact: 05/20/2020
Number of Days to Update: 68	Next Scheduled EDR Contact: 08/03/2020
	Data Release Frequency: Varies

## HIST LUST: Historical Leaking USTs

This listing is no longer updated or maintained by the DEP.

Date of Government Version: 09/17/2002	Source: Department of Environment Protection
Date Data Arrived at EDR: 01/27/2006	Telephone: 609-292-8761
Date Made Active in Reports: 02/08/2006	Last EDR Contact: 12/17/2007
Number of Days to Update: 12	Next Scheduled EDR Contact: 03/17/2008
	Data Release Frequency: No Update Planned

### **State and tribal registered storage tank lists**

## FEMA UST: Underground Storage Tank Listing

A listing of all FEMA owned underground storage tanks.

Date of Government Version: 02/01/2020	Source: FEMA
Date Data Arrived at EDR: 03/19/2020	Telephone: 202-646-5797
Date Made Active in Reports: 06/09/2020	Last EDR Contact: 03/19/2020
Number of Days to Update: 82	Next Scheduled EDR Contact: 07/20/2020
	Data Release Frequency: Varies

## UST: Underground Storage Tank Data

Registered Underground Storage Tanks. UST's are regulated under Subtitle I of the Resource Conservation and Recovery Act (RCRA) and must be registered with the state department responsible for administering the UST program. Available information varies by state program.

# GOVERNMENT RECORDS SEARCHED / DATA CURRENCY TRACKING

Date of Government Version: 11/20/2019  
Date Data Arrived at EDR: 01/10/2020  
Date Made Active in Reports: 03/17/2020  
Number of Days to Update: 67

Source: Department of Environmental Protection  
Telephone: 609-341-3121  
Last EDR Contact: 04/24/2020  
Next Scheduled EDR Contact: 08/17/2020  
Data Release Frequency: Varies

## MAJOR FACILITIES: List of Major Facilities

Major facilities means all facilities, located on one or more contiguous or adjacent properties owned or operated by the same person, having total combined storage capacity of 20,000 gallons or more for hazardous substances other than petroleum or petroleum products, or 200,000 gallons or more for hazardous substances of all kinds.

Date of Government Version: 04/06/2020  
Date Data Arrived at EDR: 04/08/2020  
Date Made Active in Reports: 06/25/2020  
Number of Days to Update: 78

Source: Department of Environmental Protection  
Telephone: 609-292-1690  
Last EDR Contact: 04/08/2020  
Next Scheduled EDR Contact: 07/20/2020  
Data Release Frequency: Varies

## INDIAN UST R6: Underground Storage Tanks on Indian Land

The Indian Underground Storage Tank (UST) database provides information about underground storage tanks on Indian land in EPA Region 6 (Louisiana, Arkansas, Oklahoma, New Mexico, Texas and 65 Tribes).

Date of Government Version: 10/02/2019  
Date Data Arrived at EDR: 12/04/2019  
Date Made Active in Reports: 02/10/2020  
Number of Days to Update: 68

Source: EPA Region 6  
Telephone: 214-665-7591  
Last EDR Contact: 05/20/2020  
Next Scheduled EDR Contact: 08/03/2020  
Data Release Frequency: Varies

## INDIAN UST R4: Underground Storage Tanks on Indian Land

The Indian Underground Storage Tank (UST) database provides information about underground storage tanks on Indian land in EPA Region 4 (Alabama, Florida, Georgia, Kentucky, Mississippi, North Carolina, South Carolina, Tennessee and Tribal Nations).

Date of Government Version: 10/10/2019  
Date Data Arrived at EDR: 12/05/2019  
Date Made Active in Reports: 02/10/2020  
Number of Days to Update: 67

Source: EPA Region 4  
Telephone: 404-562-9424  
Last EDR Contact: 05/20/2020  
Next Scheduled EDR Contact: 08/03/2020  
Data Release Frequency: Varies

## INDIAN UST R1: Underground Storage Tanks on Indian Land

The Indian Underground Storage Tank (UST) database provides information about underground storage tanks on Indian land in EPA Region 1 (Connecticut, Maine, Massachusetts, New Hampshire, Rhode Island, Vermont and ten Tribal Nations).

Date of Government Version: 10/01/2019  
Date Data Arrived at EDR: 12/04/2019  
Date Made Active in Reports: 02/10/2020  
Number of Days to Update: 68

Source: EPA, Region 1  
Telephone: 617-918-1313  
Last EDR Contact: 05/20/2020  
Next Scheduled EDR Contact: 08/03/2020  
Data Release Frequency: Varies

## INDIAN UST R10: Underground Storage Tanks on Indian Land

The Indian Underground Storage Tank (UST) database provides information about underground storage tanks on Indian land in EPA Region 10 (Alaska, Idaho, Oregon, Washington, and Tribal Nations).

Date of Government Version: 10/11/2019  
Date Data Arrived at EDR: 12/04/2019  
Date Made Active in Reports: 02/10/2020  
Number of Days to Update: 68

Source: EPA Region 10  
Telephone: 206-553-2857  
Last EDR Contact: 05/20/2020  
Next Scheduled EDR Contact: 08/03/2020  
Data Release Frequency: Varies

# GOVERNMENT RECORDS SEARCHED / DATA CURRENCY TRACKING

## INDIAN UST R5: Underground Storage Tanks on Indian Land

The Indian Underground Storage Tank (UST) database provides information about underground storage tanks on Indian land in EPA Region 5 (Michigan, Minnesota and Wisconsin and Tribal Nations).

Date of Government Version: 10/01/2019	Source: EPA Region 5
Date Data Arrived at EDR: 12/04/2019	Telephone: 312-886-6136
Date Made Active in Reports: 02/10/2020	Last EDR Contact: 05/20/2020
Number of Days to Update: 68	Next Scheduled EDR Contact: 08/03/2020
	Data Release Frequency: Varies

## INDIAN UST R9: Underground Storage Tanks on Indian Land

The Indian Underground Storage Tank (UST) database provides information about underground storage tanks on Indian land in EPA Region 9 (Arizona, California, Hawaii, Nevada, the Pacific Islands, and Tribal Nations).

Date of Government Version: 10/04/2019	Source: EPA Region 9
Date Data Arrived at EDR: 12/04/2019	Telephone: 415-972-3368
Date Made Active in Reports: 02/27/2020	Last EDR Contact: 05/20/2020
Number of Days to Update: 85	Next Scheduled EDR Contact: 08/03/2020
	Data Release Frequency: Varies

## INDIAN UST R8: Underground Storage Tanks on Indian Land

The Indian Underground Storage Tank (UST) database provides information about underground storage tanks on Indian land in EPA Region 8 (Colorado, Montana, North Dakota, South Dakota, Utah, Wyoming and 27 Tribal Nations).

Date of Government Version: 10/03/2019	Source: EPA Region 8
Date Data Arrived at EDR: 12/04/2019	Telephone: 303-312-6137
Date Made Active in Reports: 02/14/2020	Last EDR Contact: 05/20/2020
Number of Days to Update: 72	Next Scheduled EDR Contact: 08/03/2020
	Data Release Frequency: Varies

## INDIAN UST R7: Underground Storage Tanks on Indian Land

The Indian Underground Storage Tank (UST) database provides information about underground storage tanks on Indian land in EPA Region 7 (Iowa, Kansas, Missouri, Nebraska, and 9 Tribal Nations).

Date of Government Version: 10/11/2019	Source: EPA Region 7
Date Data Arrived at EDR: 12/04/2019	Telephone: 913-551-7003
Date Made Active in Reports: 02/10/2020	Last EDR Contact: 05/20/2020
Number of Days to Update: 68	Next Scheduled EDR Contact: 08/03/2020
	Data Release Frequency: Varies

## ***State and tribal institutional control / engineering control registries***

### ENG CONTROLS: Declaration Environmental Restriction/Deed Notice Sites

Legal Document that restricts the use of contaminated property; holds owner(s) to the regulatory/statutory requirements for cleanup.

Date of Government Version: 11/01/2018	Source: Department of Environmental Protection
Date Data Arrived at EDR: 01/18/2019	Telephone: 609-341-3121
Date Made Active in Reports: 04/03/2019	Last EDR Contact: 02/18/2020
Number of Days to Update: 75	Next Scheduled EDR Contact: 08/31/2020
	Data Release Frequency: Varies

### INST CONTROL: Classification Exception Area Sites

A Classification Exception Area is an institutional control providing notice that ground water contamination exists in a particular location above State standards.

Date of Government Version: 04/05/2019	Source: Department of Environmental Protection
Date Data Arrived at EDR: 07/10/2019	Telephone: 609-341-3121
Date Made Active in Reports: 08/28/2019	Last EDR Contact: 05/14/2020
Number of Days to Update: 49	Next Scheduled EDR Contact: 08/31/2020
	Data Release Frequency: Varies

# GOVERNMENT RECORDS SEARCHED / DATA CURRENCY TRACKING

## ***State and tribal voluntary cleanup sites***

### INDIAN VCP R7: Voluntary Cleanup Priority Listing

A listing of voluntary cleanup priority sites located on Indian Land located in Region 7.

Date of Government Version: 03/20/2008	Source: EPA, Region 7
Date Data Arrived at EDR: 04/22/2008	Telephone: 913-551-7365
Date Made Active in Reports: 05/19/2008	Last EDR Contact: 04/20/2009
Number of Days to Update: 27	Next Scheduled EDR Contact: 07/20/2009
	Data Release Frequency: Varies

### INDIAN VCP R1: Voluntary Cleanup Priority Listing

A listing of voluntary cleanup priority sites located on Indian Land located in Region 1.

Date of Government Version: 07/27/2015	Source: EPA, Region 1
Date Data Arrived at EDR: 09/29/2015	Telephone: 617-918-1102
Date Made Active in Reports: 02/18/2016	Last EDR Contact: 06/17/2020
Number of Days to Update: 142	Next Scheduled EDR Contact: 10/05/2020
	Data Release Frequency: Varies

### VCP: Voluntary Cleanup Program Sites

Through the VCP, responsible parties, developers, local officials, or individuals may work with the department to remediate non-priority contaminated sites that pose no immediate threat to human health or the environment.

Date of Government Version: 01/12/2018	Source: Department of Environmental Protection
Date Data Arrived at EDR: 05/22/2018	Telephone: 609-341-3121
Date Made Active in Reports: 07/02/2018	Last EDR Contact: 06/24/2020
Number of Days to Update: 41	Next Scheduled EDR Contact: 10/12/2020
	Data Release Frequency: Varies

### PF: Publicly Funded Cleanups Site Status Report

The report focuses on publicly funded cleanups and features progress achieved and underway at all sites that are being addressed by the NJDEP with public funds.

Date of Government Version: 12/31/2003	Source: Department of Environmental Protection
Date Data Arrived at EDR: 04/25/2005	Telephone: 609-292-9418
Date Made Active in Reports: 05/06/2005	Last EDR Contact: 04/10/2020
Number of Days to Update: 11	Next Scheduled EDR Contact: 08/03/2020
	Data Release Frequency: Annually

## ***State and tribal Brownfields sites***

### BROWNFIELDS: Brownfields Database

Brownfields are identified as former or current commercial or industrial use sites that are presently vacant or underutilized, on which there is suspected to have been a discharge of a contamination to the soil or groundwater at concentrations greater than applicable cleanup criteria.

Date of Government Version: 03/26/2020	Source: Department of Environmental Protection
Date Data Arrived at EDR: 04/16/2020	Telephone: 609-292-1251
Date Made Active in Reports: 04/23/2020	Last EDR Contact: 04/15/2020
Number of Days to Update: 7	Next Scheduled EDR Contact: 08/03/2020
	Data Release Frequency: Annually

## **ADDITIONAL ENVIRONMENTAL RECORDS**

### ***Local Brownfield lists***

#### US BROWNFIELDS: A Listing of Brownfields Sites

Brownfields are real property, the expansion, redevelopment, or reuse of which may be complicated by the presence or potential presence of a hazardous substance, pollutant, or contaminant. Cleaning up and reinvesting in these properties takes development pressures off of undeveloped, open land, and both improves and protects the environment. Assessment, Cleanup and Redevelopment Exchange System (ACRES) stores information reported by EPA Brownfields grant recipients on brownfields properties assessed or cleaned up with grant funding as well as information on Targeted Brownfields Assessments performed by EPA Regions. A listing of ACRES Brownfield sites is obtained from Cleanups in My Community. Cleanups in My Community provides information on Brownfields properties for which information is reported back to EPA, as well as areas served by Brownfields grant programs.

# GOVERNMENT RECORDS SEARCHED / DATA CURRENCY TRACKING

Date of Government Version: 06/01/2020  
Date Data Arrived at EDR: 06/02/2020  
Date Made Active in Reports: 06/09/2020  
Number of Days to Update: 7

Source: Environmental Protection Agency  
Telephone: 202-566-2777  
Last EDR Contact: 06/02/2020  
Next Scheduled EDR Contact: 09/28/2020  
Data Release Frequency: Semi-Annually

## **Local Lists of Landfill / Solid Waste Disposal Sites**

### SWRCY: Approved Class B Recycling Facilities

"Class B recyclable material" means a source separated recyclable material which is subject to Department approval prior to receipt, storage, processing or transfer at a recycling center in accordance with N.J.S.A. 13:1E-99.34b.

Date of Government Version: 01/09/2020  
Date Data Arrived at EDR: 01/29/2020  
Date Made Active in Reports: 04/07/2020  
Number of Days to Update: 69

Source: Department of Environmental Protection  
Telephone: 609-984-6650  
Last EDR Contact: 05/01/2020  
Next Scheduled EDR Contact: 08/10/2020  
Data Release Frequency: Varies

### HIST LF: Solid Waste Facility Directory

Old or non-permitted solid waste facilities/landfills that are not included in the current solid waste facilities/landfills database.

Date of Government Version: 06/10/2003  
Date Data Arrived at EDR: 02/19/2004  
Date Made Active in Reports: 03/09/2004  
Number of Days to Update: 19

Source: Department of Environmental Protection  
Telephone: 609-984-6880  
Last EDR Contact: 02/19/2004  
Next Scheduled EDR Contact: N/A  
Data Release Frequency: No Update Planned

### NON OP LF: Non-Operating Landfills

The landfills described in this document are non-operating and historic landfills identified by, or reported to, the Department. Working with local and regional environmental agencies, community representatives, and through review of historic materials the Site Remediation Program is developing this inventory to prevent injury to human and ecological resources.

Date of Government Version: 06/26/2008  
Date Data Arrived at EDR: 09/30/2010  
Date Made Active in Reports: 10/15/2010  
Number of Days to Update: 15

Source: Department of Environmental Protection  
Telephone: 609-984-6650  
Last EDR Contact: 06/11/2020  
Next Scheduled EDR Contact: 09/28/2020  
Data Release Frequency: Varies

### INDIAN ODI: Report on the Status of Open Dumps on Indian Lands

Location of open dumps on Indian land.

Date of Government Version: 12/31/1998  
Date Data Arrived at EDR: 12/03/2007  
Date Made Active in Reports: 01/24/2008  
Number of Days to Update: 52

Source: Environmental Protection Agency  
Telephone: 703-308-8245  
Last EDR Contact: 04/16/2020  
Next Scheduled EDR Contact: 08/10/2020  
Data Release Frequency: Varies

### DEBRIS REGION 9: Torres Martinez Reservation Illegal Dump Site Locations

A listing of illegal dump sites location on the Torres Martinez Indian Reservation located in eastern Riverside County and northern Imperial County, California.

Date of Government Version: 01/12/2009  
Date Data Arrived at EDR: 05/07/2009  
Date Made Active in Reports: 09/21/2009  
Number of Days to Update: 137

Source: EPA, Region 9  
Telephone: 415-947-4219  
Last EDR Contact: 04/09/2020  
Next Scheduled EDR Contact: 08/03/2020  
Data Release Frequency: No Update Planned

# GOVERNMENT RECORDS SEARCHED / DATA CURRENCY TRACKING

## ODI: Open Dump Inventory

An open dump is defined as a disposal facility that does not comply with one or more of the Part 257 or Part 258 Subtitle D Criteria.

Date of Government Version: 06/30/1985  
Date Data Arrived at EDR: 08/09/2004  
Date Made Active in Reports: 09/17/2004  
Number of Days to Update: 39

Source: Environmental Protection Agency  
Telephone: 800-424-9346  
Last EDR Contact: 06/09/2004  
Next Scheduled EDR Contact: N/A  
Data Release Frequency: No Update Planned

## IHS OPEN DUMPS: Open Dumps on Indian Land

A listing of all open dumps located on Indian Land in the United States.

Date of Government Version: 04/01/2014  
Date Data Arrived at EDR: 08/06/2014  
Date Made Active in Reports: 01/29/2015  
Number of Days to Update: 176

Source: Department of Health & Human Services, Indian Health Service  
Telephone: 301-443-1452  
Last EDR Contact: 05/01/2020  
Next Scheduled EDR Contact: 08/10/2020  
Data Release Frequency: Varies

## **Local Lists of Hazardous waste / Contaminated Sites**

### US HIST CDL: National Clandestine Laboratory Register

A listing of clandestine drug lab locations that have been removed from the DEAs National Clandestine Laboratory Register.

Date of Government Version: 03/18/2020  
Date Data Arrived at EDR: 03/19/2020  
Date Made Active in Reports: 06/09/2020  
Number of Days to Update: 82

Source: Drug Enforcement Administration  
Telephone: 202-307-1000  
Last EDR Contact: 05/18/2020  
Next Scheduled EDR Contact: 09/07/2020  
Data Release Frequency: No Update Planned

### NJEMS: New Jersey Environmental Management System

NJEMS Sites are points representing sites regulated by NJDEP under one or more regulatory permitting or enforcement programs, or sites that are otherwise of some interest to a NJDEP program. Program interests included in NJEMS are: Air, Communications Center, Discharge Prevention, Exams and Licensing, Fish Game and Wildlife, Green Acres, Hazardous Waste, Lab Certification, Land Use, Landscape Irrigation, Parks and Forestry, Pesticides, Pinelands, Planning, Radiation, Right-to-Know, Site Remediation, Soil Conservation, Solid Waste, TCPA, Water Quality, Water Supply, and Watershed Management.

Date of Government Version: 02/16/2020  
Date Data Arrived at EDR: 02/19/2020  
Date Made Active in Reports: 04/27/2020  
Number of Days to Update: 68

Source: Department of Environmental Protection  
Telephone: 609-633-1208  
Last EDR Contact: 05/18/2020  
Next Scheduled EDR Contact: 08/31/2020  
Data Release Frequency: Varies

### US CDL: Clandestine Drug Labs

A listing of clandestine drug lab locations. The U.S. Department of Justice ("the Department") provides this web site as a public service. It contains addresses of some locations where law enforcement agencies reported they found chemicals or other items that indicated the presence of either clandestine drug laboratories or dumpsites. In most cases, the source of the entries is not the Department, and the Department has not verified the entry and does not guarantee its accuracy. Members of the public must verify the accuracy of all entries by, for example, contacting local law enforcement and local health departments.

Date of Government Version: 03/18/2020  
Date Data Arrived at EDR: 03/19/2020  
Date Made Active in Reports: 06/09/2020  
Number of Days to Update: 82

Source: Drug Enforcement Administration  
Telephone: 202-307-1000  
Last EDR Contact: 05/18/2020  
Next Scheduled EDR Contact: 09/07/2020  
Data Release Frequency: Quarterly



# GOVERNMENT RECORDS SEARCHED / DATA CURRENCY TRACKING

## PFAS: PFAS Contamination Site Location

A listing of occurrences of Perfluorinated Chemicals in Untreated New Jersey Drinking Water Sources.

Date of Government Version: 02/18/2020  
Date Data Arrived at EDR: 02/20/2020  
Date Made Active in Reports: 03/09/2020  
Number of Days to Update: 18

Source: Department of Environmental Protection  
Telephone: 609-292-5550  
Last EDR Contact: 05/14/2020  
Next Scheduled EDR Contact: 08/31/2020  
Data Release Frequency: Varies

## Local Land Records

### LIENS: Environmental LIENS

A listing of properties with environmental liens. The listing includes sites from the Site Remediation & Waste Management Program Sites where the Department has placed either a 1st Priority or Regular Spill Fund Lien against. 1st Priority Type Lien - a lien placed against the property where the discharge occurred providing that the owners of the property have some responsibility towards the discharge. First Priority Lien is superior to other types of liens. Non-Priority (Regular) Type Lien - a lien placed against the Responsible Party & their revenues and all real and personal property, other than the real property comprising the location of the discharge.

Date of Government Version: 11/21/2019  
Date Data Arrived at EDR: 01/16/2020  
Date Made Active in Reports: 03/17/2020  
Number of Days to Update: 61

Source: Department of Environmental Protection  
Telephone: 609-341-3121  
Last EDR Contact: 05/14/2020  
Next Scheduled EDR Contact: 08/24/2020  
Data Release Frequency: Varies

### LIENS 2: CERCLA Lien Information

A Federal CERCLA ('Superfund') lien can exist by operation of law at any site or property at which EPA has spent Superfund monies. These monies are spent to investigate and address releases and threatened releases of contamination. CERCLIS provides information as to the identity of these sites and properties.

Date of Government Version: 04/27/2020  
Date Data Arrived at EDR: 05/06/2020  
Date Made Active in Reports: 05/28/2020  
Number of Days to Update: 22

Source: Environmental Protection Agency  
Telephone: 202-564-6023  
Last EDR Contact: 06/30/2020  
Next Scheduled EDR Contact: 10/12/2020  
Data Release Frequency: Semi-Annually

## Records of Emergency Release Reports

### HMIRS: Hazardous Materials Information Reporting System

Hazardous Materials Incident Report System. HMIRS contains hazardous material spill incidents reported to DOT.

Date of Government Version: 02/27/2020  
Date Data Arrived at EDR: 03/24/2020  
Date Made Active in Reports: 06/18/2020  
Number of Days to Update: 86

Source: U.S. Department of Transportation  
Telephone: 202-366-4555  
Last EDR Contact: 06/23/2020  
Next Scheduled EDR Contact: 10/05/2020  
Data Release Frequency: Quarterly

### NJ Release: Hazardous Material Incident Database

Hazardous material release. Initial notification information reported to the Department of Environmental Protection's Environmental Action Line and the office has not conducted any investigations to determine its validity or accuracy.

Date of Government Version: 10/25/2019  
Date Data Arrived at EDR: 02/05/2020  
Date Made Active in Reports: 04/15/2020  
Number of Days to Update: 70

Source: Department of Environmental Protection  
Telephone: 609-341-3121  
Last EDR Contact: 05/14/2020  
Next Scheduled EDR Contact: 08/31/2020  
Data Release Frequency: Semi-Annually

### NJ Spills: Spills

Initial notification information of hazardous material incidents, where there is land contamination, reported to the Department of Environmental Protection's Environmental Action Line. The DEP has not conducted any investigation to determine its validity or accuracy.

# GOVERNMENT RECORDS SEARCHED / DATA CURRENCY TRACKING

Date of Government Version: 10/25/2019  
Date Data Arrived at EDR: 02/05/2020  
Date Made Active in Reports: 04/15/2020  
Number of Days to Update: 70

Source: Department of Environmental Protection  
Telephone: 609-341-3121  
Last EDR Contact: 05/14/2020  
Next Scheduled EDR Contact: 08/31/2020  
Data Release Frequency: Annually

## SPILLS 90: SPILLS90 data from FirstSearch

Spills 90 includes those spill and release records available exclusively from FirstSearch databases. Typically, they may include chemical, oil and/or hazardous substance spills recorded after 1990. Duplicate records that are already included in EDR incident and release records are not included in Spills 90.

Date of Government Version: 06/15/2012  
Date Data Arrived at EDR: 01/03/2013  
Date Made Active in Reports: 02/11/2013  
Number of Days to Update: 39

Source: FirstSearch  
Telephone: N/A  
Last EDR Contact: 01/03/2013  
Next Scheduled EDR Contact: N/A  
Data Release Frequency: No Update Planned

## SPILLS 80: SPILLS80 data from FirstSearch

Spills 80 includes those spill and release records available from FirstSearch databases prior to 1990. Typically, they may include chemical, oil and/or hazardous substance spills recorded before 1990. Duplicate records that are already included in EDR incident and release records are not included in Spills 80.

Date of Government Version: 09/02/1997  
Date Data Arrived at EDR: 01/03/2013  
Date Made Active in Reports: 03/06/2013  
Number of Days to Update: 62

Source: FirstSearch  
Telephone: N/A  
Last EDR Contact: 01/03/2013  
Next Scheduled EDR Contact: N/A  
Data Release Frequency: No Update Planned

## **Other Ascertainable Records**

### RCRA NonGen / NLR: RCRA - Non Generators / No Longer Regulated

RCRAInfo is EPA's comprehensive information system, providing access to data supporting the Resource Conservation and Recovery Act (RCRA) of 1976 and the Hazardous and Solid Waste Amendments (HSWA) of 1984. The database includes selective information on sites which generate, transport, store, treat and/or dispose of hazardous waste as defined by the Resource Conservation and Recovery Act (RCRA). Non-Generators do not presently generate hazardous waste.

Date of Government Version: 03/23/2020  
Date Data Arrived at EDR: 03/25/2020  
Date Made Active in Reports: 05/21/2020  
Number of Days to Update: 57

Source: Environmental Protection Agency  
Telephone: (212) 637-3660  
Last EDR Contact: 06/22/2020  
Next Scheduled EDR Contact: 10/05/2020  
Data Release Frequency: Quarterly

### FUDS: Formerly Used Defense Sites

The listing includes locations of Formerly Used Defense Sites properties where the US Army Corps of Engineers is actively working or will take necessary cleanup actions.

Date of Government Version: 01/28/2020  
Date Data Arrived at EDR: 02/19/2020  
Date Made Active in Reports: 05/14/2020  
Number of Days to Update: 85

Source: U.S. Army Corps of Engineers  
Telephone: 202-528-4285  
Last EDR Contact: 05/18/2020  
Next Scheduled EDR Contact: 08/31/2020  
Data Release Frequency: Varies

### DOD: Department of Defense Sites

This data set consists of federally owned or administered lands, administered by the Department of Defense, that have any area equal to or greater than 640 acres of the United States, Puerto Rico, and the U.S. Virgin Islands.

Date of Government Version: 12/31/2005  
Date Data Arrived at EDR: 11/10/2006  
Date Made Active in Reports: 01/11/2007  
Number of Days to Update: 62

Source: USGS  
Telephone: 888-275-8747  
Last EDR Contact: 04/10/2020  
Next Scheduled EDR Contact: 07/20/2020  
Data Release Frequency: Semi-Annually

## GOVERNMENT RECORDS SEARCHED / DATA CURRENCY TRACKING

### FEDLAND: Federal and Indian Lands

Federally and Indian administrated lands of the United States. Lands included are administrated by: Army Corps of Engineers, Bureau of Reclamation, National Wild and Scenic River, National Wildlife Refuge, Public Domain Land, Wilderness, Wilderness Study Area, Wildlife Management Area, Bureau of Indian Affairs, Bureau of Land Management, Department of Justice, Forest Service, Fish and Wildlife Service, National Park Service.

Date of Government Version: 04/02/2018	Source: U.S. Geological Survey
Date Data Arrived at EDR: 04/11/2018	Telephone: 888-275-8747
Date Made Active in Reports: 11/06/2019	Last EDR Contact: 04/06/2020
Number of Days to Update: 574	Next Scheduled EDR Contact: 07/20/2020
	Data Release Frequency: N/A

### SCRD DRYCLEANERS: State Coalition for Remediation of Drycleaners Listing

The State Coalition for Remediation of Drycleaners was established in 1998, with support from the U.S. EPA Office of Superfund Remediation and Technology Innovation. It is comprised of representatives of states with established drycleaner remediation programs. Currently the member states are Alabama, Connecticut, Florida, Illinois, Kansas, Minnesota, Missouri, North Carolina, Oregon, South Carolina, Tennessee, Texas, and Wisconsin.

Date of Government Version: 01/01/2017	Source: Environmental Protection Agency
Date Data Arrived at EDR: 02/03/2017	Telephone: 615-532-8599
Date Made Active in Reports: 04/07/2017	Last EDR Contact: 05/15/2020
Number of Days to Update: 63	Next Scheduled EDR Contact: 08/24/2020
	Data Release Frequency: Varies

### US FIN ASSUR: Financial Assurance Information

All owners and operators of facilities that treat, store, or dispose of hazardous waste are required to provide proof that they will have sufficient funds to pay for the clean up, closure, and post-closure care of their facilities.

Date of Government Version: 03/23/2020	Source: Environmental Protection Agency
Date Data Arrived at EDR: 03/24/2020	Telephone: 202-566-1917
Date Made Active in Reports: 06/18/2020	Last EDR Contact: 06/22/2020
Number of Days to Update: 86	Next Scheduled EDR Contact: 10/05/2020
	Data Release Frequency: Quarterly

### EPA WATCH LIST: EPA WATCH LIST

EPA maintains a "Watch List" to facilitate dialogue between EPA, state and local environmental agencies on enforcement matters relating to facilities with alleged violations identified as either significant or high priority. Being on the Watch List does not mean that the facility has actually violated the law only that an investigation by EPA or a state or local environmental agency has led those organizations to allege that an unproven violation has in fact occurred. Being on the Watch List does not represent a higher level of concern regarding the alleged violations that were detected, but instead indicates cases requiring additional dialogue between EPA, state and local agencies - primarily because of the length of time the alleged violation has gone unaddressed or unresolved.

Date of Government Version: 08/30/2013	Source: Environmental Protection Agency
Date Data Arrived at EDR: 03/21/2014	Telephone: 617-520-3000
Date Made Active in Reports: 06/17/2014	Last EDR Contact: 05/04/2020
Number of Days to Update: 88	Next Scheduled EDR Contact: 08/17/2020
	Data Release Frequency: Quarterly

### 2020 COR ACTION: 2020 Corrective Action Program List

The EPA has set ambitious goals for the RCRA Corrective Action program by creating the 2020 Corrective Action Universe. This RCRA cleanup baseline includes facilities expected to need corrective action. The 2020 universe contains a wide variety of sites. Some properties are heavily contaminated while others were contaminated but have since been cleaned up. Still others have not been fully investigated yet, and may require little or no remediation. Inclusion in the 2020 Universe does not necessarily imply failure on the part of a facility to meet its RCRA obligations.

Date of Government Version: 09/30/2017	Source: Environmental Protection Agency
Date Data Arrived at EDR: 05/08/2018	Telephone: 703-308-4044
Date Made Active in Reports: 07/20/2018	Last EDR Contact: 05/08/2020
Number of Days to Update: 73	Next Scheduled EDR Contact: 08/17/2020
	Data Release Frequency: Varies

# GOVERNMENT RECORDS SEARCHED / DATA CURRENCY TRACKING

## TSCA: Toxic Substances Control Act

Toxic Substances Control Act. TSCA identifies manufacturers and importers of chemical substances included on the TSCA Chemical Substance Inventory list. It includes data on the production volume of these substances by plant site.

Date of Government Version: 12/31/2016	Source: EPA
Date Data Arrived at EDR: 06/21/2017	Telephone: 202-260-5521
Date Made Active in Reports: 01/05/2018	Last EDR Contact: 06/17/2020
Number of Days to Update: 198	Next Scheduled EDR Contact: 09/28/2020
	Data Release Frequency: Every 4 Years

## TRIS: Toxic Chemical Release Inventory System

Toxic Release Inventory System. TRIS identifies facilities which release toxic chemicals to the air, water and land in reportable quantities under SARA Title III Section 313.

Date of Government Version: 12/31/2018	Source: EPA
Date Data Arrived at EDR: 02/05/2020	Telephone: 202-566-0250
Date Made Active in Reports: 04/24/2020	Last EDR Contact: 05/21/2020
Number of Days to Update: 79	Next Scheduled EDR Contact: 08/31/2020
	Data Release Frequency: Annually

## SSTS: Section 7 Tracking Systems

Section 7 of the Federal Insecticide, Fungicide and Rodenticide Act, as amended (92 Stat. 829) requires all registered pesticide-producing establishments to submit a report to the Environmental Protection Agency by March 1st each year. Each establishment must report the types and amounts of pesticides, active ingredients and devices being produced, and those having been produced and sold or distributed in the past year.

Date of Government Version: 05/01/2019	Source: EPA
Date Data Arrived at EDR: 10/23/2019	Telephone: 202-564-4203
Date Made Active in Reports: 01/15/2020	Last EDR Contact: 04/21/2020
Number of Days to Update: 84	Next Scheduled EDR Contact: 08/03/2020
	Data Release Frequency: Annually

## ROD: Records Of Decision

Record of Decision. ROD documents mandate a permanent remedy at an NPL (Superfund) site containing technical and health information to aid in the cleanup.

Date of Government Version: 04/27/2020	Source: EPA
Date Data Arrived at EDR: 05/06/2020	Telephone: 703-416-0223
Date Made Active in Reports: 05/28/2020	Last EDR Contact: 06/30/2020
Number of Days to Update: 22	Next Scheduled EDR Contact: 09/14/2020
	Data Release Frequency: Annually

## RMP: Risk Management Plans

# GOVERNMENT RECORDS SEARCHED / DATA CURRENCY TRACKING

When Congress passed the Clean Air Act Amendments of 1990, it required EPA to publish regulations and guidance for chemical accident prevention at facilities using extremely hazardous substances. The Risk Management Program Rule (RMP Rule) was written to implement Section 112(r) of these amendments. The rule, which built upon existing industry codes and standards, requires companies of all sizes that use certain flammable and toxic substances to develop a Risk Management Program, which includes a(n): Hazard assessment that details the potential effects of an accidental release, an accident history of the last five years, and an evaluation of worst-case and alternative accidental releases; Prevention program that includes safety precautions and maintenance, monitoring, and employee training measures; and Emergency response program that spells out emergency health care, employee training measures and procedures for informing the public and response agencies (e.g the fire department) should an accident occur.

Date of Government Version: 11/05/2019	Source: Environmental Protection Agency
Date Data Arrived at EDR: 11/20/2019	Telephone: 202-564-8600
Date Made Active in Reports: 04/17/2020	Last EDR Contact: 04/15/2020
Number of Days to Update: 149	Next Scheduled EDR Contact: 08/03/2020
	Data Release Frequency: Varies

## RAATS: RCRA Administrative Action Tracking System

RCRA Administration Action Tracking System. RAATS contains records based on enforcement actions issued under RCRA pertaining to major violators and includes administrative and civil actions brought by the EPA. For administration actions after September 30, 1995, data entry in the RAATS database was discontinued. EPA will retain a copy of the database for historical records. It was necessary to terminate RAATS because a decrease in agency resources made it impossible to continue to update the information contained in the database.

Date of Government Version: 04/17/1995	Source: EPA
Date Data Arrived at EDR: 07/03/1995	Telephone: 202-564-4104
Date Made Active in Reports: 08/07/1995	Last EDR Contact: 06/02/2008
Number of Days to Update: 35	Next Scheduled EDR Contact: 09/01/2008
	Data Release Frequency: No Update Planned

## PRP: Potentially Responsible Parties

A listing of verified Potentially Responsible Parties

Date of Government Version: 04/27/2020	Source: EPA
Date Data Arrived at EDR: 05/06/2020	Telephone: 202-564-6023
Date Made Active in Reports: 06/09/2020	Last EDR Contact: 06/30/2020
Number of Days to Update: 34	Next Scheduled EDR Contact: 08/17/2020
	Data Release Frequency: Quarterly

## PADS: PCB Activity Database System

PCB Activity Database. PADS Identifies generators, transporters, commercial storers and/or brokers and disposers of PCB's who are required to notify the EPA of such activities.

Date of Government Version: 10/09/2019	Source: EPA
Date Data Arrived at EDR: 10/11/2019	Telephone: 202-566-0500
Date Made Active in Reports: 12/20/2019	Last EDR Contact: 04/10/2020
Number of Days to Update: 70	Next Scheduled EDR Contact: 07/20/2020
	Data Release Frequency: Annually

## ICIS: Integrated Compliance Information System

The Integrated Compliance Information System (ICIS) supports the information needs of the national enforcement and compliance program as well as the unique needs of the National Pollutant Discharge Elimination System (NPDES) program.

Date of Government Version: 11/18/2016	Source: Environmental Protection Agency
Date Data Arrived at EDR: 11/23/2016	Telephone: 202-564-2501
Date Made Active in Reports: 02/10/2017	Last EDR Contact: 06/30/2020
Number of Days to Update: 79	Next Scheduled EDR Contact: 10/19/2020
	Data Release Frequency: Quarterly

# GOVERNMENT RECORDS SEARCHED / DATA CURRENCY TRACKING

**FTTS: FIFRA/ TSCA Tracking System - FIFRA (Federal Insecticide, Fungicide, & Rodenticide Act)/TSCA (Toxic Substances Control Act)**  
FTTS tracks administrative cases and pesticide enforcement actions and compliance activities related to FIFRA, TSCA and EPCRA (Emergency Planning and Community Right-to-Know Act). To maintain currency, EDR contacts the Agency on a quarterly basis.

Date of Government Version: 04/09/2009	Source: EPA/Office of Prevention, Pesticides and Toxic Substances
Date Data Arrived at EDR: 04/16/2009	Telephone: 202-566-1667
Date Made Active in Reports: 05/11/2009	Last EDR Contact: 08/18/2017
Number of Days to Update: 25	Next Scheduled EDR Contact: 12/04/2017
	Data Release Frequency: No Update Planned

**FTTS INSP: FIFRA/ TSCA Tracking System - FIFRA (Federal Insecticide, Fungicide, & Rodenticide Act)/TSCA (Toxic Substances Control Act)**  
A listing of FIFRA/TSCA Tracking System (FTTS) inspections and enforcements.

Date of Government Version: 04/09/2009	Source: EPA
Date Data Arrived at EDR: 04/16/2009	Telephone: 202-566-1667
Date Made Active in Reports: 05/11/2009	Last EDR Contact: 08/18/2017
Number of Days to Update: 25	Next Scheduled EDR Contact: 12/04/2017
	Data Release Frequency: No Update Planned

**MLTS: Material Licensing Tracking System**

MLTS is maintained by the Nuclear Regulatory Commission and contains a list of approximately 8,100 sites which possess or use radioactive materials and which are subject to NRC licensing requirements. To maintain currency, EDR contacts the Agency on a quarterly basis.

Date of Government Version: 10/25/2019	Source: Nuclear Regulatory Commission
Date Data Arrived at EDR: 10/25/2019	Telephone: 301-415-7169
Date Made Active in Reports: 01/15/2020	Last EDR Contact: 04/10/2020
Number of Days to Update: 82	Next Scheduled EDR Contact: 08/03/2020
	Data Release Frequency: Quarterly

**COAL ASH DOE: Steam-Electric Plant Operation Data**

A listing of power plants that store ash in surface ponds.

Date of Government Version: 12/31/2018	Source: Department of Energy
Date Data Arrived at EDR: 12/04/2019	Telephone: 202-586-8719
Date Made Active in Reports: 01/15/2020	Last EDR Contact: 06/05/2020
Number of Days to Update: 42	Next Scheduled EDR Contact: 09/14/2020
	Data Release Frequency: Varies

**COAL ASH EPA: Coal Combustion Residues Surface Impoundments List**

A listing of coal combustion residues surface impoundments with high hazard potential ratings.

Date of Government Version: 01/12/2017	Source: Environmental Protection Agency
Date Data Arrived at EDR: 03/05/2019	Telephone: N/A
Date Made Active in Reports: 11/11/2019	Last EDR Contact: 06/01/2020
Number of Days to Update: 251	Next Scheduled EDR Contact: 09/14/2020
	Data Release Frequency: Varies

**PCB TRANSFORMER: PCB Transformer Registration Database**

The database of PCB transformer registrations that includes all PCB registration submittals.

Date of Government Version: 09/13/2019	Source: Environmental Protection Agency
Date Data Arrived at EDR: 11/06/2019	Telephone: 202-566-0517
Date Made Active in Reports: 02/10/2020	Last EDR Contact: 05/08/2020
Number of Days to Update: 96	Next Scheduled EDR Contact: 08/17/2020
	Data Release Frequency: Varies

**RADINFO: Radiation Information Database**

The Radiation Information Database (RADINFO) contains information about facilities that are regulated by U.S. Environmental Protection Agency (EPA) regulations for radiation and radioactivity.

# GOVERNMENT RECORDS SEARCHED / DATA CURRENCY TRACKING

Date of Government Version: 07/01/2019  
Date Data Arrived at EDR: 07/01/2019  
Date Made Active in Reports: 09/23/2019  
Number of Days to Update: 84

Source: Environmental Protection Agency  
Telephone: 202-343-9775  
Last EDR Contact: 06/24/2020  
Next Scheduled EDR Contact: 10/12/2020  
Data Release Frequency: Quarterly

## HIST FTTS: FIFRA/TSCA Tracking System Administrative Case Listing

A complete administrative case listing from the FIFRA/TSCA Tracking System (FTTS) for all ten EPA regions. The information was obtained from the National Compliance Database (NCDB). NCDB supports the implementation of FIFRA (Federal Insecticide, Fungicide, and Rodenticide Act) and TSCA (Toxic Substances Control Act). Some EPA regions are now closing out records. Because of that, and the fact that some EPA regions are not providing EPA Headquarters with updated records, it was decided to create a HIST FTTS database. It included records that may not be included in the newer FTTS database updates. This database is no longer updated.

Date of Government Version: 10/19/2006  
Date Data Arrived at EDR: 03/01/2007  
Date Made Active in Reports: 04/10/2007  
Number of Days to Update: 40

Source: Environmental Protection Agency  
Telephone: 202-564-2501  
Last EDR Contact: 12/17/2007  
Next Scheduled EDR Contact: 03/17/2008  
Data Release Frequency: No Update Planned

## HIST FTTS INSP: FIFRA/TSCA Tracking System Inspection & Enforcement Case Listing

A complete inspection and enforcement case listing from the FIFRA/TSCA Tracking System (FTTS) for all ten EPA regions. The information was obtained from the National Compliance Database (NCDB). NCDB supports the implementation of FIFRA (Federal Insecticide, Fungicide, and Rodenticide Act) and TSCA (Toxic Substances Control Act). Some EPA regions are now closing out records. Because of that, and the fact that some EPA regions are not providing EPA Headquarters with updated records, it was decided to create a HIST FTTS database. It included records that may not be included in the newer FTTS database updates. This database is no longer updated.

Date of Government Version: 10/19/2006  
Date Data Arrived at EDR: 03/01/2007  
Date Made Active in Reports: 04/10/2007  
Number of Days to Update: 40

Source: Environmental Protection Agency  
Telephone: 202-564-2501  
Last EDR Contact: 12/17/2008  
Next Scheduled EDR Contact: 03/17/2008  
Data Release Frequency: No Update Planned

## DOT OPS: Incident and Accident Data

Department of Transportation, Office of Pipeline Safety Incident and Accident data.

Date of Government Version: 01/02/2020  
Date Data Arrived at EDR: 01/28/2020  
Date Made Active in Reports: 04/17/2020  
Number of Days to Update: 80

Source: Department of Transportation, Office of Pipeline Safety  
Telephone: 202-366-4595  
Last EDR Contact: 04/28/2020  
Next Scheduled EDR Contact: 08/10/2020  
Data Release Frequency: Quarterly

## CONSENT: Superfund (CERCLA) Consent Decrees

Major legal settlements that establish responsibility and standards for cleanup at NPL (Superfund) sites. Released periodically by United States District Courts after settlement by parties to litigation matters.

Date of Government Version: 12/31/2019  
Date Data Arrived at EDR: 01/17/2020  
Date Made Active in Reports: 03/06/2020  
Number of Days to Update: 49

Source: Department of Justice, Consent Decree Library  
Telephone: Varies  
Last EDR Contact: 03/26/2020  
Next Scheduled EDR Contact: 07/20/2020  
Data Release Frequency: Varies

## BRS: Biennial Reporting System

The Biennial Reporting System is a national system administered by the EPA that collects data on the generation and management of hazardous waste. BRS captures detailed data from two groups: Large Quantity Generators (LQG) and Treatment, Storage, and Disposal Facilities.

Date of Government Version: 12/31/2015  
Date Data Arrived at EDR: 02/22/2017  
Date Made Active in Reports: 09/28/2017  
Number of Days to Update: 218

Source: EPA/NTIS  
Telephone: 800-424-9346  
Last EDR Contact: 06/22/2020  
Next Scheduled EDR Contact: 10/05/2020  
Data Release Frequency: Biennially

# GOVERNMENT RECORDS SEARCHED / DATA CURRENCY TRACKING

## INDIAN RESERV: Indian Reservations

This map layer portrays Indian administered lands of the United States that have any area equal to or greater than 640 acres.

Date of Government Version: 12/31/2014	Source: USGS
Date Data Arrived at EDR: 07/14/2015	Telephone: 202-208-3710
Date Made Active in Reports: 01/10/2017	Last EDR Contact: 04/10/2020
Number of Days to Update: 546	Next Scheduled EDR Contact: 07/20/2020
	Data Release Frequency: Semi-Annually

## FUSRAP: Formerly Utilized Sites Remedial Action Program

DOE established the Formerly Utilized Sites Remedial Action Program (FUSRAP) in 1974 to remediate sites where radioactive contamination remained from Manhattan Project and early U.S. Atomic Energy Commission (AEC) operations.

Date of Government Version: 08/08/2017	Source: Department of Energy
Date Data Arrived at EDR: 09/11/2018	Telephone: 202-586-3559
Date Made Active in Reports: 09/14/2018	Last EDR Contact: 04/29/2020
Number of Days to Update: 3	Next Scheduled EDR Contact: 08/17/2020
	Data Release Frequency: Varies

## UMTRA: Uranium Mill Tailings Sites

Uranium ore was mined by private companies for federal government use in national defense programs. When the mills shut down, large piles of the sand-like material (mill tailings) remain after uranium has been extracted from the ore. Levels of human exposure to radioactive materials from the piles are low; however, in some cases tailings were used as construction materials before the potential health hazards of the tailings were recognized.

Date of Government Version: 08/30/2019	Source: Department of Energy
Date Data Arrived at EDR: 11/15/2019	Telephone: 505-845-0011
Date Made Active in Reports: 01/28/2020	Last EDR Contact: 05/18/2020
Number of Days to Update: 74	Next Scheduled EDR Contact: 08/31/2020
	Data Release Frequency: Varies

## LEAD SMELTER 1: Lead Smelter Sites

A listing of former lead smelter site locations.

Date of Government Version: 04/27/2020	Source: Environmental Protection Agency
Date Data Arrived at EDR: 05/06/2020	Telephone: 703-603-8787
Date Made Active in Reports: 05/28/2020	Last EDR Contact: 06/30/2020
Number of Days to Update: 22	Next Scheduled EDR Contact: 10/12/2020
	Data Release Frequency: Varies

## LEAD SMELTER 2: Lead Smelter Sites

A list of several hundred sites in the U.S. where secondary lead smelting was done from 1931 and 1964. These sites may pose a threat to public health through ingestion or inhalation of contaminated soil or dust

Date of Government Version: 04/05/2001	Source: American Journal of Public Health
Date Data Arrived at EDR: 10/27/2010	Telephone: 703-305-6451
Date Made Active in Reports: 12/02/2010	Last EDR Contact: 12/02/2009
Number of Days to Update: 36	Next Scheduled EDR Contact: N/A
	Data Release Frequency: No Update Planned

## US AIRS (AFS): Aerometric Information Retrieval System Facility Subsystem (AFS)

The database is a sub-system of Aerometric Information Retrieval System (AIRS). AFS contains compliance data on air pollution point sources regulated by the U.S. EPA and/or state and local air regulatory agencies. This information comes from source reports by various stationary sources of air pollution, such as electric power plants, steel mills, factories, and universities, and provides information about the air pollutants they produce. Action, air program, air program pollutant, and general level plant data. It is used to track emissions and compliance data from industrial plants.



# GOVERNMENT RECORDS SEARCHED / DATA CURRENCY TRACKING

Date of Government Version: 10/12/2016  
Date Data Arrived at EDR: 10/26/2016  
Date Made Active in Reports: 02/03/2017  
Number of Days to Update: 100

Source: EPA  
Telephone: 202-564-2496  
Last EDR Contact: 09/26/2017  
Next Scheduled EDR Contact: 01/08/2018  
Data Release Frequency: Annually

## US AIRS MINOR: Air Facility System Data A listing of minor source facilities.

Date of Government Version: 10/12/2016  
Date Data Arrived at EDR: 10/26/2016  
Date Made Active in Reports: 02/03/2017  
Number of Days to Update: 100

Source: EPA  
Telephone: 202-564-2496  
Last EDR Contact: 09/26/2017  
Next Scheduled EDR Contact: 01/08/2018  
Data Release Frequency: Annually

## MINES VIOLATIONS: MSHA Violation Assessment Data

Mines violation and assessment information. Department of Labor, Mine Safety & Health Administration.

Date of Government Version: 03/31/2020  
Date Data Arrived at EDR: 04/01/2020  
Date Made Active in Reports: 05/21/2020  
Number of Days to Update: 50

Source: DOL, Mine Safety & Health Admi  
Telephone: 202-693-9424  
Last EDR Contact: 05/27/2020  
Next Scheduled EDR Contact: 09/14/2020  
Data Release Frequency: Quarterly

## US MINES: Mines Master Index File

Contains all mine identification numbers issued for mines active or opened since 1971. The data also includes violation information.

Date of Government Version: 02/11/2020  
Date Data Arrived at EDR: 02/25/2020  
Date Made Active in Reports: 05/21/2020  
Number of Days to Update: 86

Source: Department of Labor, Mine Safety and Health Administration  
Telephone: 303-231-5959  
Last EDR Contact: 05/21/2020  
Next Scheduled EDR Contact: 09/07/2020  
Data Release Frequency: Semi-Annually

## US MINES 2: Ferrous and Nonferrous Metal Mines Database Listing

This map layer includes ferrous (ferrous metal mines are facilities that extract ferrous metals, such as iron ore or molybdenum) and nonferrous (Nonferrous metal mines are facilities that extract nonferrous metals, such as gold, silver, copper, zinc, and lead) metal mines in the United States.

Date of Government Version: 01/16/2018  
Date Data Arrived at EDR: 02/28/2020  
Date Made Active in Reports: 05/22/2020  
Number of Days to Update: 84

Source: USGS  
Telephone: 703-648-7709  
Last EDR Contact: 05/27/2020  
Next Scheduled EDR Contact: 09/07/2020  
Data Release Frequency: Varies

## US MINES 3: Active Mines & Mineral Plants Database Listing

Active Mines and Mineral Processing Plant operations for commodities monitored by the Minerals Information Team of the USGS.

Date of Government Version: 04/14/2011  
Date Data Arrived at EDR: 06/08/2011  
Date Made Active in Reports: 09/13/2011  
Number of Days to Update: 97

Source: USGS  
Telephone: 703-648-7709  
Last EDR Contact: 05/21/2020  
Next Scheduled EDR Contact: 09/07/2020  
Data Release Frequency: Varies

## ABANDONED MINES: Abandoned Mines

An inventory of land and water impacted by past mining (primarily coal mining) is maintained by OSMRE to provide information needed to implement the Surface Mining Control and Reclamation Act of 1977 (SMCRA). The inventory contains information on the location, type, and extent of AML impacts, as well as, information on the cost associated with the reclamation of those problems. The inventory is based upon field surveys by State, Tribal, and OSMRE program officials. It is dynamic to the extent that it is modified as new problems are identified and existing problems are reclaimed.

# GOVERNMENT RECORDS SEARCHED / DATA CURRENCY TRACKING

Date of Government Version: 03/05/2020  
Date Data Arrived at EDR: 03/06/2020  
Date Made Active in Reports: 05/29/2020  
Number of Days to Update: 84

Source: Department of Interior  
Telephone: 202-208-2609  
Last EDR Contact: 06/19/2020  
Next Scheduled EDR Contact: 09/21/2020  
Data Release Frequency: Quarterly

## FINDS: Facility Index System/Facility Registry System

Facility Index System. FINDS contains both facility information and 'pointers' to other sources that contain more detail. EDR includes the following FINDS databases in this report: PCS (Permit Compliance System), AIRS (Aerometric Information Retrieval System), DOCKET (Enforcement Docket used to manage and track information on civil judicial enforcement cases for all environmental statutes), FURS (Federal Underground Injection Control), C-DOCKET (Criminal Docket System used to track criminal enforcement actions for all environmental statutes), FFIS (Federal Facilities Information System), STATE (State Environmental Laws and Statutes), and PADS (PCB Activity Data System).

Date of Government Version: 02/03/2020  
Date Data Arrived at EDR: 03/03/2020  
Date Made Active in Reports: 05/28/2020  
Number of Days to Update: 86

Source: EPA  
Telephone: (212) 637-3000  
Last EDR Contact: 06/02/2020  
Next Scheduled EDR Contact: 09/14/2020  
Data Release Frequency: Quarterly

## DOCKET HWC: Hazardous Waste Compliance Docket Listing

A complete list of the Federal Agency Hazardous Waste Compliance Docket Facilities.

Date of Government Version: 05/31/2018  
Date Data Arrived at EDR: 07/26/2018  
Date Made Active in Reports: 10/05/2018  
Number of Days to Update: 71

Source: Environmental Protection Agency  
Telephone: 202-564-0527  
Last EDR Contact: 05/18/2020  
Next Scheduled EDR Contact: 09/07/2020  
Data Release Frequency: Varies

## ECHO: Enforcement & Compliance History Information

ECHO provides integrated compliance and enforcement information for about 800,000 regulated facilities nationwide.

Date of Government Version: 04/04/2020  
Date Data Arrived at EDR: 04/07/2020  
Date Made Active in Reports: 06/26/2020  
Number of Days to Update: 80

Source: Environmental Protection Agency  
Telephone: 202-564-2280  
Last EDR Contact: 07/02/2020  
Next Scheduled EDR Contact: 10/19/2020  
Data Release Frequency: Quarterly

## UXO: Unexploded Ordnance Sites

A listing of unexploded ordnance site locations

Date of Government Version: 12/31/2017  
Date Data Arrived at EDR: 01/17/2019  
Date Made Active in Reports: 04/01/2019  
Number of Days to Update: 74

Source: Department of Defense  
Telephone: 703-704-1564  
Last EDR Contact: 04/03/2020  
Next Scheduled EDR Contact: 07/27/2020  
Data Release Frequency: Varies

## FUELS PROGRAM: EPA Fuels Program Registered Listing

This listing includes facilities that are registered under the Part 80 (Code of Federal Regulations) EPA Fuels Programs. All companies now are required to submit new and updated registrations.

Date of Government Version: 02/18/2020  
Date Data Arrived at EDR: 02/19/2020  
Date Made Active in Reports: 05/14/2020  
Number of Days to Update: 85

Source: EPA  
Telephone: 800-385-6164  
Last EDR Contact: 05/19/2020  
Next Scheduled EDR Contact: 08/31/2020  
Data Release Frequency: Quarterly

## AIRS: Emissions Inventory Listing

An emission inventory is an estimate of air pollutant emissions in a given area. Emission inventories are fundamental building blocks used to develop air quality control strategies on a local, regional and national level. Emission inventories are also used to estimate the progress of an air quality program.

# GOVERNMENT RECORDS SEARCHED / DATA CURRENCY TRACKING

Date of Government Version: 07/23/2019  
Date Data Arrived at EDR: 08/09/2019  
Date Made Active in Reports: 10/22/2019  
Number of Days to Update: 74

Source: Department of Environmental Protection  
Telephone: 609-984-5483  
Last EDR Contact: 04/02/2020  
Next Scheduled EDR Contact: 08/10/2020  
Data Release Frequency: Varies

## CHROME: Chromate Chemical Production Waste Sites Known chromate chemical production waste sites.

Date of Government Version: 07/02/2013  
Date Data Arrived at EDR: 02/07/2017  
Date Made Active in Reports: 07/27/2017  
Number of Days to Update: 170

Source: Department of Environmental Protection  
Telephone: 609-984-4071  
Last EDR Contact: 05/08/2020  
Next Scheduled EDR Contact: 08/17/2020  
Data Release Frequency: Varies

## COAL ASH: Coal Ash Listing Coal combustion survey ash listing.

Date of Government Version: 05/10/2010  
Date Data Arrived at EDR: 05/12/2010  
Date Made Active in Reports: 06/28/2010  
Number of Days to Update: 47

Source: Department of Environmental Protection  
Telephone: 609-984-6985  
Last EDR Contact: 04/17/2020  
Next Scheduled EDR Contact: 08/10/2020  
Data Release Frequency: Varies

## DRYCLEANERS: Drycleaner List A listing of registered drycleaners.

Date of Government Version: 02/05/2020  
Date Data Arrived at EDR: 02/06/2020  
Date Made Active in Reports: 04/07/2020  
Number of Days to Update: 61

Source: Department of Environmental Protection  
Telephone: 609-292-2795  
Last EDR Contact: 04/24/2020  
Next Scheduled EDR Contact: 08/17/2020  
Data Release Frequency: Varies

## Financial Assurance: Financial Assurance Information Listing Financial Assurance information.

Date of Government Version: 11/27/2019  
Date Data Arrived at EDR: 01/10/2020  
Date Made Active in Reports: 03/17/2020  
Number of Days to Update: 67

Source: Department of Environmental Protection  
Telephone: 609-341-3121  
Last EDR Contact: 05/14/2020  
Next Scheduled EDR Contact: 08/31/2020  
Data Release Frequency: Semi-Annually

## GW CONTAM AREAS: Groundwater Contamination Areas

This data identifies those sites where groundwater contamination has been identified and, where appropriate, the NJDEP has established a Classification Exception Area (CEA). CEAs are institutional controls in geographically defined areas within which the New Jersey Ground Water Quality Standards (NJGWQS) for specific contaminants have been exceeded. When a CEA is designated for an area, the constituent standards and designated aquifer uses are suspended for the term of the CEA. This data layer contains information about areas in the state which are specified as the Currently Known Extent (CKE) of ground water pollution. CKE areas are geographically defined areas within which the local ground water resources are known to be compromised because the water quality exceeds drinking water and ground water quality standards for specific contaminants.

Date of Government Version: 04/17/2019  
Date Data Arrived at EDR: 05/24/2019  
Date Made Active in Reports: 07/17/2019  
Number of Days to Update: 54

Source: Department of Environmental Protection  
Telephone: 609-777-0672  
Last EDR Contact: 05/15/2020  
Next Scheduled EDR Contact: 08/31/2020  
Data Release Frequency: Varies

## HIST MAJOR FACILITIES: List of Major Facilities

Major facilities means all facilities, located on one or more contiguous or adjacent properties owned or operated by the same person, having total combined storage capacity of 20,000 gallons or more for hazardous substances other than petroleum or petroleum products, or 200,000 gallons or more for hazardous substances of all kinds. This file contains detail information that is no longer available by the Department of Environmental Protection due to security concerns.

# GOVERNMENT RECORDS SEARCHED / DATA CURRENCY TRACKING

Date of Government Version: 01/02/2002  
Date Data Arrived at EDR: 01/11/2006  
Date Made Active in Reports: 01/11/2006  
Number of Days to Update: 0

Source: Department of Environmental Protection  
Telephone: 609-633-7476  
Last EDR Contact: 02/02/2009  
Next Scheduled EDR Contact: 05/04/2009  
Data Release Frequency: No Update Planned

## ISRA: ISRA Database

The ISRA process begins with determining if the Act applies to your type of business and transaction. The provisions of ISRA only apply to industrial establishments. What is an industrial establishment? The term "industrial establishment" refers to the type of business operations and transactions that would subject a facility to review under ISRA.

An industrial establishment must meet each of the following three criteria: The place of business or real property at which such business is conducted, having a North American Industry Classification System (NAICS) code listed in N.J.A.C. 7:26 B - Appendix C subject to the specified exceptions and limitations. The place of business must have been engaged in operations on or after December 31, 1983; and The place of business must involve the generation, manufacture, refining, transportation, treatment, storage, handling, or disposal of hazardous substances or hazardous wastes.

Date of Government Version: 12/24/2019  
Date Data Arrived at EDR: 01/29/2020  
Date Made Active in Reports: 04/07/2020  
Number of Days to Update: 69

Source: Department of Environmental Protection  
Telephone: 609-984-3081  
Last EDR Contact: 06/11/2020  
Next Scheduled EDR Contact: 09/28/2020  
Data Release Frequency: Quarterly

## NJ MANIFEST: Manifest Information

Hazardous waste manifest information.

Date of Government Version: 12/31/2018  
Date Data Arrived at EDR: 04/10/2019  
Date Made Active in Reports: 05/16/2019  
Number of Days to Update: 36

Source: Department of Environmental Protection  
Telephone: N/A  
Last EDR Contact: 04/10/2020  
Next Scheduled EDR Contact: 07/20/2020  
Data Release Frequency: Annually

## NJPDES: New Jersey Pollutant Discharge Elimination System Dischargers

The NJPDES contains the names, addresses and other information of all permitted New Jersey Pollutant Discharge Elimination System dischargers.

Date of Government Version: 02/24/2020  
Date Data Arrived at EDR: 02/25/2020  
Date Made Active in Reports: 05/05/2020  
Number of Days to Update: 70

Source: Department of Environmental Protection  
Telephone: 609-984-4428  
Last EDR Contact: 05/27/2020  
Next Scheduled EDR Contact: 09/07/2020  
Data Release Frequency: Varies

## UIC: Underground Injection Wells Database

A listing of underground injection well locations. The UIC Program is responsible for regulating the construction, operation, permitting, and closure of injection wells that place fluids underground for storage or disposal.

Date of Government Version: 01/09/2009  
Date Data Arrived at EDR: 02/25/2009  
Date Made Active in Reports: 03/11/2009  
Number of Days to Update: 14

Source: Department of Environmental Protection  
Telephone: 609-292-0407  
Last EDR Contact: 04/17/2020  
Next Scheduled EDR Contact: 08/10/2020  
Data Release Frequency: Varies

## MINES MRDS: Mineral Resources Data System

Mineral Resources Data System

Date of Government Version: 04/06/2018  
Date Data Arrived at EDR: 10/21/2019  
Date Made Active in Reports: 10/24/2019  
Number of Days to Update: 3

Source: USGS  
Telephone: 703-648-6533  
Last EDR Contact: 05/21/2020  
Next Scheduled EDR Contact: 09/07/2020  
Data Release Frequency: Varies

# GOVERNMENT RECORDS SEARCHED / DATA CURRENCY TRACKING

## PCS ENF: Enforcement data

No description is available for this data

Date of Government Version: 12/31/2014  
Date Data Arrived at EDR: 02/05/2015  
Date Made Active in Reports: 03/06/2015  
Number of Days to Update: 29

Source: EPA  
Telephone: 202-564-2497  
Last EDR Contact: 07/01/2020  
Next Scheduled EDR Contact: 10/19/2020  
Data Release Frequency: Varies

## PCS: Permit Compliance System

PCS is a computerized management information system that contains data on National Pollutant Discharge Elimination System (NPDES) permit holding facilities. PCS tracks the permit, compliance, and enforcement status of NPDES facilities.

Date of Government Version: 07/14/2011  
Date Data Arrived at EDR: 08/05/2011  
Date Made Active in Reports: 09/29/2011  
Number of Days to Update: 55

Source: EPA, Office of Water  
Telephone: 202-564-2496  
Last EDR Contact: 06/08/2020  
Next Scheduled EDR Contact: 09/21/2020  
Data Release Frequency: Semi-Annually

## PCS INACTIVE: Listing of Inactive PCS Permits

An inactive permit is a facility that has shut down or is no longer discharging.

Date of Government Version: 11/05/2014  
Date Data Arrived at EDR: 01/06/2015  
Date Made Active in Reports: 05/06/2015  
Number of Days to Update: 120

Source: EPA  
Telephone: 202-564-2496  
Last EDR Contact: 03/26/2020  
Next Scheduled EDR Contact: 07/20/2020  
Data Release Frequency: Semi-Annually

## EDR HIGH RISK HISTORICAL RECORDS

### *EDR Exclusive Records*

#### EDR MGP: EDR Proprietary Manufactured Gas Plants

The EDR Proprietary Manufactured Gas Plant Database includes records of coal gas plants (manufactured gas plants) compiled by EDR's researchers. Manufactured gas sites were used in the United States from the 1800's to 1950's to produce a gas that could be distributed and used as fuel. These plants used whale oil, rosin, coal, or a mixture of coal, oil, and water that also produced a significant amount of waste. Many of the byproducts of the gas production, such as coal tar (oily waste containing volatile and non-volatile chemicals), sludges, oils and other compounds are potentially hazardous to human health and the environment. The byproduct from this process was frequently disposed of directly at the plant site and can remain or spread slowly, serving as a continuous source of soil and groundwater contamination.

Date of Government Version: N/A  
Date Data Arrived at EDR: N/A  
Date Made Active in Reports: N/A  
Number of Days to Update: N/A

Source: EDR, Inc.  
Telephone: N/A  
Last EDR Contact: N/A  
Next Scheduled EDR Contact: N/A  
Data Release Frequency: No Update Planned

#### EDR Hist Auto: EDR Exclusive Historical Auto Stations

EDR has searched selected national collections of business directories and has collected listings of potential gas station/filling station/service station sites that were available to EDR researchers. EDR's review was limited to those categories of sources that might, in EDR's opinion, include gas station/filling station/service station establishments. The categories reviewed included, but were not limited to gas, gas station, gasoline station, filling station, auto, automobile repair, auto service station, service station, etc. This database falls within a category of information EDR classifies as "High Risk Historical Records", or HRHR. EDR's HRHR effort presents unique and sometimes proprietary data about past sites and operations that typically create environmental concerns, but may not show up in current government records searches.

Date of Government Version: N/A  
Date Data Arrived at EDR: N/A  
Date Made Active in Reports: N/A  
Number of Days to Update: N/A

Source: EDR, Inc.  
Telephone: N/A  
Last EDR Contact: N/A  
Next Scheduled EDR Contact: N/A  
Data Release Frequency: Varies

# GOVERNMENT RECORDS SEARCHED / DATA CURRENCY TRACKING

## EDR Hist Cleaner: EDR Exclusive Historical Cleaners

EDR has searched selected national collections of business directories and has collected listings of potential dry cleaner sites that were available to EDR researchers. EDR's review was limited to those categories of sources that might, in EDR's opinion, include dry cleaning establishments. The categories reviewed included, but were not limited to dry cleaners, cleaners, laundry, laundromat, cleaning/laundry, wash & dry etc. This database falls within a category of information EDR classifies as "High Risk Historical Records", or HRHR. EDR's HRHR effort presents unique and sometimes proprietary data about past sites and operations that typically create environmental concerns, but may not show up in current government records searches.

Date of Government Version: N/A	Source: EDR, Inc.
Date Data Arrived at EDR: N/A	Telephone: N/A
Date Made Active in Reports: N/A	Last EDR Contact: N/A
Number of Days to Update: N/A	Next Scheduled EDR Contact: N/A
	Data Release Frequency: Varies

## EDR RECOVERED GOVERNMENT ARCHIVES

### *Exclusive Recovered Govt. Archives*

#### RGA HWS: Recovered Government Archive State Hazardous Waste Facilities List

The EDR Recovered Government Archive State Hazardous Waste database provides a list of SHWS incidents derived from historical databases and includes many records that no longer appear in current government lists. Compiled from Records formerly available from the New Jersey Department of Environmental Protection in New Jersey.

Date of Government Version: N/A	Source: New Jersey Department of Environmental Protection
Date Data Arrived at EDR: 07/01/2013	Telephone: N/A
Date Made Active in Reports: 12/24/2013	Last EDR Contact: 06/01/2012
Number of Days to Update: 176	Next Scheduled EDR Contact: N/A
	Data Release Frequency: Varies

#### RGA LF: Recovered Government Archive Solid Waste Facilities List

The EDR Recovered Government Archive Landfill database provides a list of landfills derived from historical databases and includes many records that no longer appear in current government lists. Compiled from Records formerly available from the New Jersey Department of Environmental Protection in New Jersey.

Date of Government Version: N/A	Source: New Jersey Department of Environmental Protection
Date Data Arrived at EDR: 07/01/2013	Telephone: N/A
Date Made Active in Reports: 01/10/2014	Last EDR Contact: 06/01/2012
Number of Days to Update: 193	Next Scheduled EDR Contact: N/A
	Data Release Frequency: Varies

#### RGA LUST: Recovered Government Archive Leaking Underground Storage Tank

The EDR Recovered Government Archive Leaking Underground Storage Tank database provides a list of LUST incidents derived from historical databases and includes many records that no longer appear in current government lists. Compiled from Records formerly available from the New Jersey Department of Environmental Protection in New Jersey.

Date of Government Version: N/A	Source: New Jersey Department of Environmental Protection
Date Data Arrived at EDR: 07/01/2013	Telephone: N/A
Date Made Active in Reports: 12/24/2013	Last EDR Contact: 06/01/2012
Number of Days to Update: 176	Next Scheduled EDR Contact: N/A
	Data Release Frequency: Varies

## OTHER DATABASE(S)

Depending on the geographic area covered by this report, the data provided in these specialty databases may or may not be complete. For example, the existence of wetlands information data in a specific report does not mean that all wetlands in the area covered by the report are included. Moreover, the absence of any reported wetlands information does not necessarily mean that wetlands do not exist in the area covered by the report.

# GOVERNMENT RECORDS SEARCHED / DATA CURRENCY TRACKING

## CT MANIFEST: Hazardous Waste Manifest Data

Facility and manifest data. Manifest is a document that lists and tracks hazardous waste from the generator through transporters to a tsd facility.

Date of Government Version: 01/30/2020  
Date Data Arrived at EDR: 01/30/2020  
Date Made Active in Reports: 03/09/2020  
Number of Days to Update: 39

Source: Department of Energy & Environmental Protection  
Telephone: 860-424-3375  
Last EDR Contact: 05/12/2020  
Next Scheduled EDR Contact: 08/24/2020  
Data Release Frequency: No Update Planned

## NY MANIFEST: Facility and Manifest Data

Manifest is a document that lists and tracks hazardous waste from the generator through transporters to a TSD facility.

Date of Government Version: 01/01/2019  
Date Data Arrived at EDR: 05/01/2019  
Date Made Active in Reports: 06/21/2019  
Number of Days to Update: 51

Source: Department of Environmental Conservation  
Telephone: 518-402-8651  
Last EDR Contact: 04/29/2020  
Next Scheduled EDR Contact: 08/10/2020  
Data Release Frequency: Quarterly

## PA MANIFEST: Manifest Information

Hazardous waste manifest information.

Date of Government Version: 06/30/2018  
Date Data Arrived at EDR: 07/19/2019  
Date Made Active in Reports: 09/10/2019  
Number of Days to Update: 53

Source: Department of Environmental Protection  
Telephone: 717-783-8990  
Last EDR Contact: 04/02/2020  
Next Scheduled EDR Contact: 07/27/2020  
Data Release Frequency: Annually

## RI MANIFEST: Manifest information

Hazardous waste manifest information

Date of Government Version: 12/31/2018  
Date Data Arrived at EDR: 10/02/2019  
Date Made Active in Reports: 12/10/2019  
Number of Days to Update: 69

Source: Department of Environmental Management  
Telephone: 401-222-2797  
Last EDR Contact: 05/14/2020  
Next Scheduled EDR Contact: 08/31/2020  
Data Release Frequency: Annually

## VT MANIFEST: Hazardous Waste Manifest Data

Hazardous waste manifest information.

Date of Government Version: 10/28/2019  
Date Data Arrived at EDR: 10/29/2019  
Date Made Active in Reports: 01/09/2020  
Number of Days to Update: 72

Source: Department of Environmental Conservation  
Telephone: 802-241-3443  
Last EDR Contact: 04/03/2020  
Next Scheduled EDR Contact: 07/27/2020  
Data Release Frequency: Annually

## WI MANIFEST: Manifest Information

Hazardous waste manifest information.

Date of Government Version: 05/31/2018  
Date Data Arrived at EDR: 06/19/2019  
Date Made Active in Reports: 09/03/2019  
Number of Days to Update: 76

Source: Department of Natural Resources  
Telephone: N/A  
Last EDR Contact: 06/04/2020  
Next Scheduled EDR Contact: 09/21/2020  
Data Release Frequency: Annually

## Oil/Gas Pipelines

Source: Endeavor Business Media

Petroleum Bundle (Crude Oil, Refined Products, Petrochemicals, Gas Liquids (LPG/NGL), and Specialty Gases (Miscellaneous)) N = Natural Gas Bundle (Natural Gas, Gas Liquids (LPG/NGL), and Specialty Gases (Miscellaneous)). This map includes information copyrighted by Endeavor Business Media. This information is provided on a best effort basis and Endeavor Business Media does not guarantee its accuracy nor warrant its fitness for any particular purpose. Such information has been reprinted with the permission of Endeavor Business Media.

## Electric Power Transmission Line Data

Source: Endeavor Business Media

This map includes information copyrighted by Endeavor Business Media. This information is provided on a best effort basis and Endeavor Business Media does not guarantee its accuracy nor warrant its fitness for any particular purpose. Such information has been reprinted with the permission of Endeavor Business Media.

## GOVERNMENT RECORDS SEARCHED / DATA CURRENCY TRACKING

**Sensitive Receptors:** There are individuals deemed sensitive receptors due to their fragile immune systems and special sensitivity to environmental discharges. These sensitive receptors typically include the elderly, the sick, and children. While the location of all sensitive receptors cannot be determined, EDR indicates those buildings and facilities - schools, daycares, hospitals, medical centers, and nursing homes - where individuals who are sensitive receptors are likely to be located.

### AHA Hospitals:

Source: American Hospital Association, Inc.

Telephone: 312-280-5991

The database includes a listing of hospitals based on the American Hospital Association's annual survey of hospitals.

### Medical Centers: Provider of Services Listing

Source: Centers for Medicare & Medicaid Services

Telephone: 410-786-3000

A listing of hospitals with Medicare provider number, produced by Centers of Medicare & Medicaid Services, a federal agency within the U.S. Department of Health and Human Services.

### Nursing Homes

Source: National Institutes of Health

Telephone: 301-594-6248

Information on Medicare and Medicaid certified nursing homes in the United States.

### Public Schools

Source: National Center for Education Statistics

Telephone: 202-502-7300

The National Center for Education Statistics' primary database on elementary and secondary public education in the United States. It is a comprehensive, annual, national statistical database of all public elementary and secondary schools and school districts, which contains data that are comparable across all states.

### Private Schools

Source: National Center for Education Statistics

Telephone: 202-502-7300

The National Center for Education Statistics' primary database on private school locations in the United States.

### Daycare Centers: Child Care Center Listings

Source: Department of Human Services

Telephone: 609-292-1018

**Flood Zone Data:** This data was obtained from the Federal Emergency Management Agency (FEMA). It depicts 100-year and 500-year flood zones as defined by FEMA. It includes the National Flood Hazard Layer (NFHL) which incorporates Flood Insurance Rate Map (FIRM) data and Q3 data from FEMA in areas not covered by NFHL.

Source: FEMA

Telephone: 877-336-2627

Date of Government Version: 2003, 2015

**NWI:** National Wetlands Inventory. This data, available in select counties across the country, was obtained by EDR in 2002, 2005 and 2010 from the U.S. Fish and Wildlife Service.

### State Wetlands Data: Wetlands Inventory

Source: Department of Environmental Protection

Telephone: 609-984-2243

### Current USGS 7.5 Minute Topographic Map

Source: U.S. Geological Survey



# GOVERNMENT RECORDS SEARCHED / DATA CURRENCY TRACKING

## STREET AND ADDRESS INFORMATION

© 2015 TomTom North America, Inc. All rights reserved. This material is proprietary and the subject of copyright protection and other intellectual property rights owned by or licensed to Tele Atlas North America, Inc. The use of this material is subject to the terms of a license agreement. You will be held liable for any unauthorized copying or disclosure of this material.

## GEOCHECK<sup>®</sup> - PHYSICAL SETTING SOURCE ADDENDUM

### TARGET PROPERTY ADDRESS

WILLIAMS CENTER  
15 SYLVAN STREET  
RUTHERFORD, NJ 07070

### TARGET PROPERTY COORDINATES

Latitude (North):	40.827121 - 40° 49' 37.64"
Longitude (West):	74.103346 - 74° 6' 12.05"
Universal Transverse Mercator:	Zone 18
UTM X (Meters):	575609.1
UTM Y (Meters):	4519741.5
State Plane X (Feet):	601889.6
State Plane Y (Feet):	726463.8
Elevation:	61 ft. above sea level

### USGS TOPOGRAPHIC MAP

Target Property Map:	6049416 WEEHAWKEN, NJ
Version Date:	2014

EDR's GeoCheck Physical Setting Source Addendum is provided to assist the environmental professional in forming an opinion about the impact of potential contaminant migration.

Assessment of the impact of contaminant migration generally has two principle investigative components:

1. Groundwater flow direction, and
2. Groundwater flow velocity.

Groundwater flow direction may be impacted by surface topography, hydrology, hydrogeology, characteristics of the soil, and nearby wells. Groundwater flow velocity is generally impacted by the nature of the geologic strata.

# GEOCHECK® - PHYSICAL SETTING SOURCE SUMMARY

## GROUNDWATER FLOW DIRECTION INFORMATION

Groundwater flow direction for a particular site is best determined by a qualified environmental professional using site-specific well data. If such data is not reasonably ascertainable, it may be necessary to rely on other sources of information, such as surface topographic information, hydrologic information, hydrogeologic data collected on nearby properties, and regional groundwater flow information (from deep aquifers).

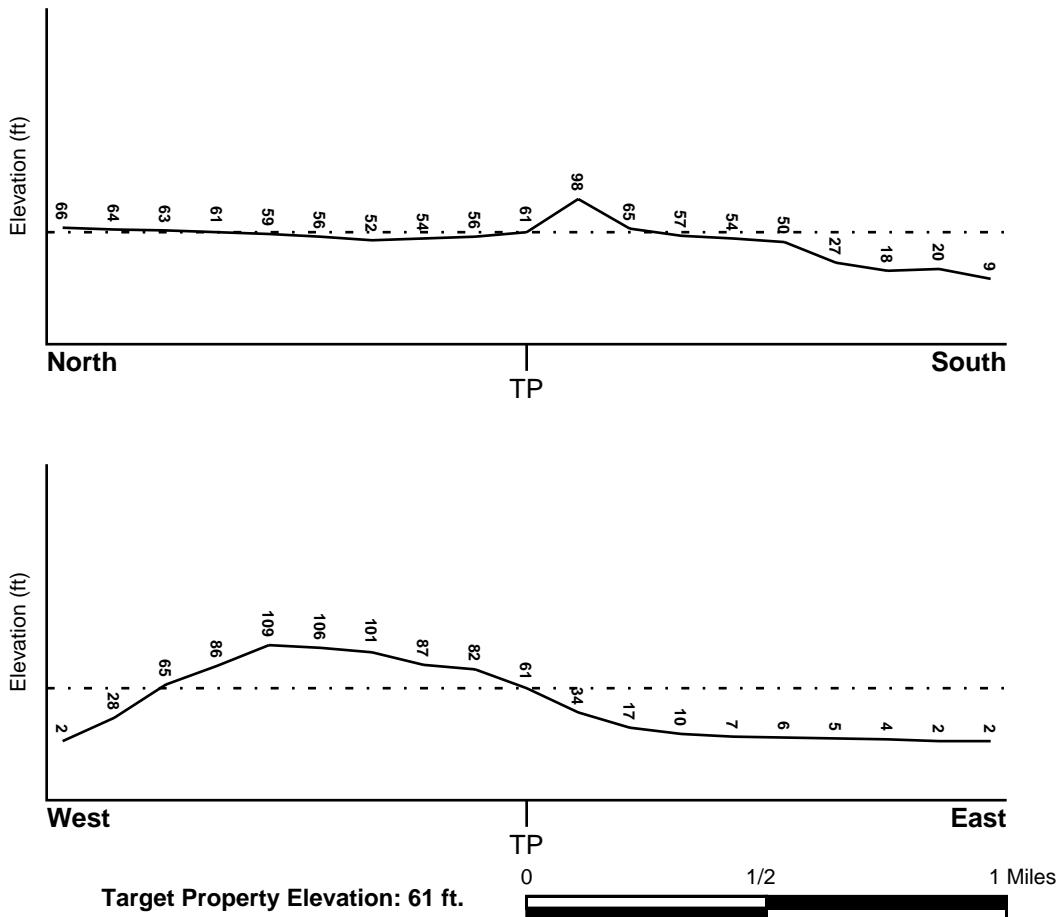
## TOPOGRAPHIC INFORMATION

Surface topography may be indicative of the direction of surficial groundwater flow. This information can be used to assist the environmental professional in forming an opinion about the impact of nearby contaminated properties or, should contamination exist on the target property, what downgradient sites might be impacted.

## TARGET PROPERTY TOPOGRAPHY

General Topographic Gradient: General East

## SURROUNDING TOPOGRAPHY: ELEVATION PROFILES



Source: Topography has been determined from the USGS 7.5' Digital Elevation Model and should be evaluated on a relative (not an absolute) basis. Relative elevation information between sites of close proximity should be field verified.

# GEOCHECK® - PHYSICAL SETTING SOURCE SUMMARY

## HYDROLOGIC INFORMATION

Surface water can act as a hydrologic barrier to groundwater flow. Such hydrologic information can be used to assist the environmental professional in forming an opinion about the impact of nearby contaminated properties or, should contamination exist on the target property, what downgradient sites might be impacted.

Refer to the Physical Setting Source Map following this summary for hydrologic information (major waterways and bodies of water).

## **FEMA FLOOD ZONE**

<u>Flood Plain Panel at Target Property</u>	<u>FEMA Source Type</u>
34031C0278F	FEMA FIRM Flood data
<u>Additional Panels in search area:</u>	<u>FEMA Source Type</u>
34003C0254G	FEMA FIRM Flood data

## **NATIONAL WETLAND INVENTORY**

<u>NWI Quad at Target Property</u>	<u>NWI Electronic Data Coverage</u>
WEEHAWKEN	YES - refer to the Overview Map and Detail Map

## HYDROGEOLOGIC INFORMATION

Hydrogeologic information obtained by installation of wells on a specific site can often be an indicator of groundwater flow direction in the immediate area. Such hydrogeologic information can be used to assist the environmental professional in forming an opinion about the impact of nearby contaminated properties or, should contamination exist on the target property, what downgradient sites might be impacted.

### ***Site-Specific Hydrogeological Data\*:***

Search Radius:	1.25 miles
Location Relative to TP:	1/2 - 1 Mile SSE
Site Name:	All County Environmental Service (Rutherford)
Site EPA ID Number:	NJD041769167
Groundwater Flow Direction:	UNKNOWN.
Inferred Depth to Water:	unknown.
Hydraulic Connection:	The near surface unconsolidated deposits are hydraulically connected to the underlying Brunswick Formation bedrock (lower aquifer).
Sole Source Aquifer:	No information about a sole source aquifer is available
Data Quality:	Information is inferred in the CERCLIS investigation report(s)

## **AQUIFLOW®**

Search Radius: 1.000 Mile.

EDR has developed the AQUIFLOW Information System to provide data on the general direction of groundwater flow at specific points. EDR has reviewed reports submitted by environmental professionals to regulatory authorities at select sites and has extracted the date of the report, groundwater flow direction as determined hydrogeologically, and the depth to water table.

<u>MAP ID</u>	<u>LOCATION FROM TP</u>	<u>GENERAL DIRECTION GROUNDWATER FLOW</u>
Not Reported		

## GEOCHECK® - PHYSICAL SETTING SOURCE SUMMARY

### GROUNDWATER FLOW VELOCITY INFORMATION

Groundwater flow velocity information for a particular site is best determined by a qualified environmental professional using site specific geologic and soil strata data. If such data are not reasonably ascertainable, it may be necessary to rely on other sources of information, including geologic age identification, rock stratigraphic unit and soil characteristics data collected on nearby properties and regional soil information. In general, contaminant plumes move more quickly through sandy-gravelly types of soils than silty-clayey types of soils.

### GEOLOGIC INFORMATION IN GENERAL AREA OF TARGET PROPERTY

Geologic information can be used by the environmental professional in forming an opinion about the relative speed at which contaminant migration may be occurring.

#### **ROCK STRATIGRAPHIC UNIT**

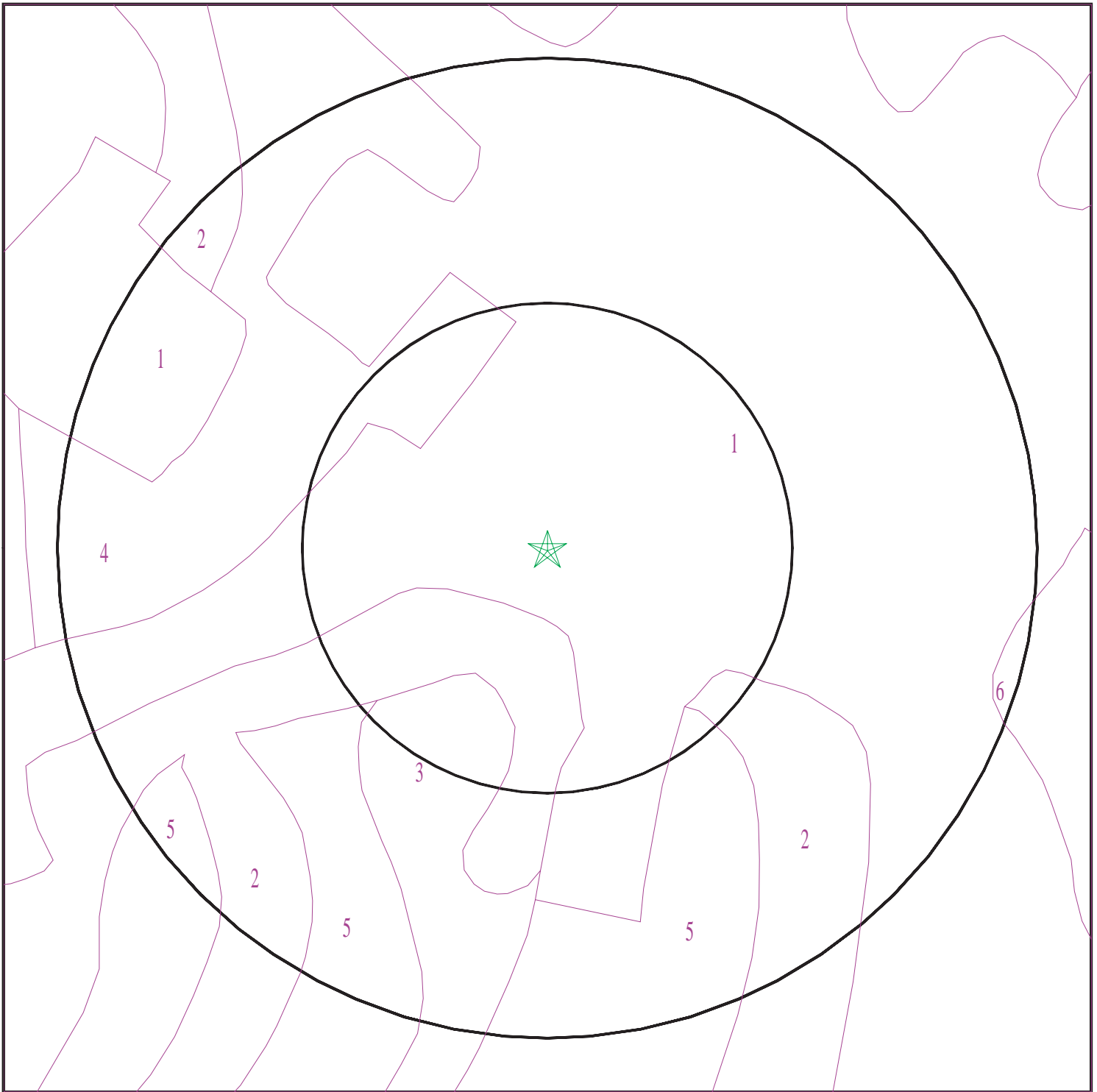
Era:	Mesozoic
System:	Triassic
Series:	Triassic
Code:	Tr ( <i>decoded above as Era, System &amp; Series</i> )

#### **GEOLOGIC AGE IDENTIFICATION**

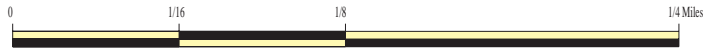
Category: Stratified Sequence

Geologic Age and Rock Stratigraphic Unit Source: P.G. Schruben, R.E. Arndt and W.J. Bawiec, Geology of the Conterminous U.S. at 1:2,500,000 Scale - a digital representation of the 1974 P.B. King and H.M. Beikman Map, USGS Digital Data Series DDS - 11 (1994).

# SSURGO SOIL MAP - 6109324.2s



- ★ Target Property
- SSURGO Soil
- Water



SITE NAME: Williams Center  
ADDRESS: 15 Sylvan Street  
Rutherford NJ 07070  
LAT/LONG: 40.827121 / 74.103346

CLIENT: County of Bergen Counsel Office  
CONTACT: Bashar Assadi  
INQUIRY #: 6109324.2s  
DATE: July 06, 2020 9:31 am

## GEOCHECK® - PHYSICAL SETTING SOURCE SUMMARY

### DOMINANT SOIL COMPOSITION IN GENERAL AREA OF TARGET PROPERTY

The U.S. Department of Agriculture's (USDA) Soil Conservation Service (SCS) leads the National Cooperative Soil Survey (NCSS) and is responsible for collecting, storing, maintaining and distributing soil survey information for privately owned lands in the United States. A soil map in a soil survey is a representation of soil patterns in a landscape. The following information is based on Soil Conservation Service SSURGO data.

---

#### Soil Map ID: 1

Soil Component Name: Urban land

Soil Surface Texture:  
Hydrologic Group: Not reported

Soil Drainage Class:  
Hydric Status: Unknown

Corrosion Potential - Uncoated Steel: Not Reported

Depth to Bedrock Min: > 0 inches

Depth to Watertable Min: > 0 inches

No Layer Information available.

---

#### Soil Map ID: 2

Soil Component Name: Boonton

Soil Surface Texture: loam

Hydrologic Group: Class C - Slow infiltration rates. Soils with layers impeding downward movement of water, or soils with moderately fine or fine textures.

Soil Drainage Class: Well drained

Hydric Status: Not hydric

Corrosion Potential - Uncoated Steel: Moderate

Depth to Bedrock Min: > 0 inches

Depth to Watertable Min: > 74 inches

## GEOCHECK® - PHYSICAL SETTING SOURCE SUMMARY

Soil Layer Information							
Layer	Boundary		Soil Texture Class	Classification		Saturated hydraulic conductivity micro m/sec	Soil Reaction (pH)
	Upper	Lower		AASHTO Group	Unified Soil		
1	0 inches	5 inches	loam	Silt-Clay Materials (more than 35 pct. passing No. 200), Silty Soils.	FINE-GRAINED SOILS, Silts and Clays (liquid limit less than 50%), silt.	Max: 42 Min: 14	Max: 5 Min: 4.5
2	5 inches	7 inches	gravelly loam	Silt-Clay Materials (more than 35 pct. passing No. 200), Silty Soils.	FINE-GRAINED SOILS, Silts and Clays (liquid limit less than 50%), silt.	Max: 42 Min: 14	Max: 5 Min: 4.5
3	29 inches	40 inches	gravelly fine sandy loam	Silt-Clay Materials (more than 35 pct. passing No. 200), Silty Soils.	FINE-GRAINED SOILS, Silts and Clays (liquid limit less than 50%), silt.	Max: 42 Min: 14	Max: 5 Min: 4.5
4	40 inches	46 inches	fine sandy loam	Silt-Clay Materials (more than 35 pct. passing No. 200), Silty Soils.	FINE-GRAINED SOILS, Silts and Clays (liquid limit less than 50%), silt.	Max: 42 Min: 14	Max: 5 Min: 4.5
5	46 inches	57 inches	loamy sand	Silt-Clay Materials (more than 35 pct. passing No. 200), Silty Soils.	FINE-GRAINED SOILS, Silts and Clays (liquid limit less than 50%), silt.	Max: 42 Min: 14	Max: 5 Min: 4.5
6	57 inches	72 inches	loamy sand	Silt-Clay Materials (more than 35 pct. passing No. 200), Silty Soils.	FINE-GRAINED SOILS, Silts and Clays (liquid limit less than 50%), silt.	Max: 42 Min: 14	Max: 5 Min: 4.5
7	7 inches	16 inches	silt loam	Silt-Clay Materials (more than 35 pct. passing No. 200), Silty Soils.	FINE-GRAINED SOILS, Silts and Clays (liquid limit less than 50%), silt.	Max: 42 Min: 14	Max: 5 Min: 4.5

### Soil Map ID: 3

Soil Component Name: Boonton

Soil Surface Texture: loam

Hydrologic Group: Class C - Slow infiltration rates. Soils with layers impeding downward movement of water, or soils with moderately fine or fine textures.

Soil Drainage Class: Well drained



## GEOCHECK® - PHYSICAL SETTING SOURCE SUMMARY

Hydric Status: Not hydric

Corrosion Potential - Uncoated Steel: Moderate

Depth to Bedrock Min: > 0 inches

Depth to Watertable Min: > 74 inches

Soil Layer Information							
Layer	Boundary		Soil Texture Class	Classification		Saturated hydraulic conductivity micro m/sec	Soil Reaction (pH)
	Upper	Lower		AASHTO Group	Unified Soil		
1	0 inches	5 inches	loam	Silt-Clay Materials (more than 35 pct. passing No. 200), Silty Soils.	Not reported	Max: 141 Min: 42	Max: 6 Min: 5.6
2	7 inches	16 inches	silt loam	Silt-Clay Materials (more than 35 pct. passing No. 200), Silty Soils.	Not reported	Max: 141 Min: 42	Max: 6 Min: 5.6
3	16 inches	29 inches	silt loam	Silt-Clay Materials (more than 35 pct. passing No. 200), Silty Soils.	Not reported	Max: 141 Min: 42	Max: 6 Min: 5.6
4	29 inches	40 inches	gravelly fine sandy loam	Silt-Clay Materials (more than 35 pct. passing No. 200), Silty Soils.	Not reported	Max: 141 Min: 42	Max: 6 Min: 5.6
5	40 inches	46 inches	fine sandy loam	Silt-Clay Materials (more than 35 pct. passing No. 200), Silty Soils.	Not reported	Max: 141 Min: 42	Max: 6 Min: 5.6
6	46 inches	57 inches	loamy sand	Silt-Clay Materials (more than 35 pct. passing No. 200), Silty Soils.	Not reported	Max: 141 Min: 42	Max: 6 Min: 5.6
7	57 inches	72 inches	loamy sand	Silt-Clay Materials (more than 35 pct. passing No. 200), Silty Soils.	Not reported	Max: 141 Min: 42	Max: 6 Min: 5.6

## GEOCHECK® - PHYSICAL SETTING SOURCE SUMMARY

**Soil Map ID: 4**

Soil Component Name: Dunellen

Soil Surface Texture: sandy loam

Hydrologic Group: Class A - High infiltration rates. Soils are deep, well drained to excessively drained sands and gravels.

Soil Drainage Class: Well drained

Hydric Status: Not hydric

Corrosion Potential - Uncoated Steel: Low

Depth to Bedrock Min: > 0 inches

Depth to Watertable Min: > 0 inches

Soil Layer Information							
Layer	Boundary		Soil Texture Class	Classification		Saturated hydraulic conductivity micro m/sec	Soil Reaction (pH)
	Upper	Lower		AASHTO Group	Unified Soil		
1	0 inches	7 inches	sandy loam	Silt-Clay Materials (more than 35 pct. passing No. 200), Silty Soils.	COARSE-GRAINED SOILS, Sands, Sands with fines, Clayey sand.	Max: 141 Min: 42	Max: 6 Min: 5.1
2	7 inches	14 inches	sandy loam	Silt-Clay Materials (more than 35 pct. passing No. 200), Silty Soils.	COARSE-GRAINED SOILS, Sands, Sands with fines, Clayey sand.	Max: 141 Min: 42	Max: 6 Min: 5.1
3	14 inches	20 inches	sandy loam	Silt-Clay Materials (more than 35 pct. passing No. 200), Silty Soils.	COARSE-GRAINED SOILS, Sands, Sands with fines, Clayey sand.	Max: 141 Min: 42	Max: 6 Min: 5.1
4	20 inches	30 inches	sandy loam	Silt-Clay Materials (more than 35 pct. passing No. 200), Silty Soils.	COARSE-GRAINED SOILS, Sands, Sands with fines, Clayey sand.	Max: 141 Min: 42	Max: 6 Min: 5.1
5	30 inches	42 inches	sandy loam	Silt-Clay Materials (more than 35 pct. passing No. 200), Silty Soils.	COARSE-GRAINED SOILS, Sands, Sands with fines, Clayey sand.	Max: 141 Min: 42	Max: 6 Min: 5.1

## GEOCHECK® - PHYSICAL SETTING SOURCE SUMMARY

Soil Layer Information							
Layer	Boundary		Soil Texture Class	Classification		Saturated hydraulic conductivity micro m/sec	Soil Reaction (pH)
	Upper	Lower		AASHTO Group	Unified Soil		
6	42 inches	70 inches	loamy sand	Silt-Clay Materials (more than 35 pct. passing No. 200), Silty Soils.	COARSE-GRAINED SOILS, Sands, Sands with fines, Clayey sand.	Max: 141 Min: 42	Max: 6 Min: 5.1

**Soil Map ID: 5**

Soil Component Name: Boonton

Soil Surface Texture: loam

Hydrologic Group: Class C - Slow infiltration rates. Soils with layers impeding downward movement of water, or soils with moderately fine or fine textures.

Soil Drainage Class: Well drained

Hydric Status: Not hydric

Corrosion Potential - Uncoated Steel: Moderate

Depth to Bedrock Min: > 0 inches

Depth to Watertable Min: > 74 inches

Soil Layer Information							
Layer	Boundary		Soil Texture Class	Classification		Saturated hydraulic conductivity micro m/sec	Soil Reaction (pH)
	Upper	Lower		AASHTO Group	Unified Soil		
1	0 inches	5 inches	loam	Silt-Clay Materials (more than 35 pct. passing No. 200), Silty Soils.	Not reported	Max: 141 Min: 42	Max: 6 Min: 5.6
2	7 inches	16 inches	silt loam	Silt-Clay Materials (more than 35 pct. passing No. 200), Silty Soils.	Not reported	Max: 141 Min: 42	Max: 6 Min: 5.6

## GEOCHECK® - PHYSICAL SETTING SOURCE SUMMARY

Soil Layer Information							
Layer	Boundary		Soil Texture Class	Classification		Saturated hydraulic conductivity micro m/sec	Soil Reaction (pH)
	Upper	Lower		AASHTO Group	Unified Soil		
3	16 inches	29 inches	silt loam	Silt-Clay Materials (more than 35 pct. passing No. 200), Silty Soils.	Not reported	Max: 141 Min: 42	Max: 6 Min: 5.6
4	29 inches	40 inches	gravelly fine sandy loam	Silt-Clay Materials (more than 35 pct. passing No. 200), Silty Soils.	Not reported	Max: 141 Min: 42	Max: 6 Min: 5.6
5	40 inches	46 inches	fine sandy loam	Silt-Clay Materials (more than 35 pct. passing No. 200), Silty Soils.	Not reported	Max: 141 Min: 42	Max: 6 Min: 5.6
6	46 inches	57 inches	loamy sand	Silt-Clay Materials (more than 35 pct. passing No. 200), Silty Soils.	Not reported	Max: 141 Min: 42	Max: 6 Min: 5.6
7	57 inches	72 inches	loamy sand	Silt-Clay Materials (more than 35 pct. passing No. 200), Silty Soils.	Not reported	Max: 141 Min: 42	Max: 6 Min: 5.6

### Soil Map ID: 6

Soil Component Name: Udorthents

Soil Surface Texture: loam

Hydrologic Group: Class C - Slow infiltration rates. Soils with layers impeding downward movement of water, or soils with moderately fine or fine textures.

Soil Drainage Class: Moderately well drained

Hydric Status: Not hydric

Corrosion Potential - Uncoated Steel: Not Reported

Depth to Bedrock Min: > 0 inches

Depth to Watertable Min: > 0 inches

No Layer Information available.

# GEOCHECK® - PHYSICAL SETTING SOURCE SUMMARY

## LOCAL / REGIONAL WATER AGENCY RECORDS

EDR Local/Regional Water Agency records provide water well information to assist the environmental professional in assessing sources that may impact ground water flow direction, and in forming an opinion about the impact of contaminant migration on nearby drinking water wells.

## WELL SEARCH DISTANCE INFORMATION

<u>DATABASE</u>	<u>SEARCH DISTANCE (miles)</u>
Federal USGS	1.000
Federal FRDS PWS	Nearest PWS within 1 mile
State Database	1.000

## FEDERAL USGS WELL INFORMATION

<u>MAP ID</u>	<u>WELL ID</u>	<u>LOCATION FROM TP</u>
No Wells Found		

## FEDERAL FRDS PUBLIC WATER SUPPLY SYSTEM INFORMATION

<u>MAP ID</u>	<u>WELL ID</u>	<u>LOCATION FROM TP</u>
41	NJ0212301	1/2 - 1 Mile NE

Note: PWS System location is not always the same as well location.

## STATE DATABASE WELL INFORMATION

<u>MAP ID</u>	<u>WELL ID</u>	<u>LOCATION FROM TP</u>
A1	NJDEP1000058330	0 - 1/8 Mile WNW
A2	NJDEP1000062150	0 - 1/8 Mile WNW
3	NJDEP1000057610	0 - 1/8 Mile ENE
4	NJDEP1000050583	1/8 - 1/4 Mile ENE
B5	NJDEP1000052383	1/8 - 1/4 Mile WSW
B6	NJDEP1000049395	1/8 - 1/4 Mile WSW
B7	NJDEP1000052405	1/8 - 1/4 Mile WSW
B8	NJDEP1000054742	1/8 - 1/4 Mile WSW
B9	NJDEP1000054741	1/8 - 1/4 Mile WSW
C10	NJDEP1000052607	1/4 - 1/2 Mile NE
C11	NJDEP1000053671	1/4 - 1/2 Mile NE
C12	NJDEP1000061356	1/4 - 1/2 Mile NE
D13	NJDEP1000058372	1/4 - 1/2 Mile East
D14	NJDEP1000057612	1/4 - 1/2 Mile East
D15	NJDEP1000058560	1/4 - 1/2 Mile East
D16	NJDEP1000059001	1/4 - 1/2 Mile East
D17	NJDEP1000058999	1/4 - 1/2 Mile East
D18	NJDEP1000048614	1/4 - 1/2 Mile East
D19	NJDEP1000057430	1/4 - 1/2 Mile East
D20	NJDEP1000057431	1/4 - 1/2 Mile East

## GEOCHECK® - PHYSICAL SETTING SOURCE SUMMARY

### STATE DATABASE WELL INFORMATION

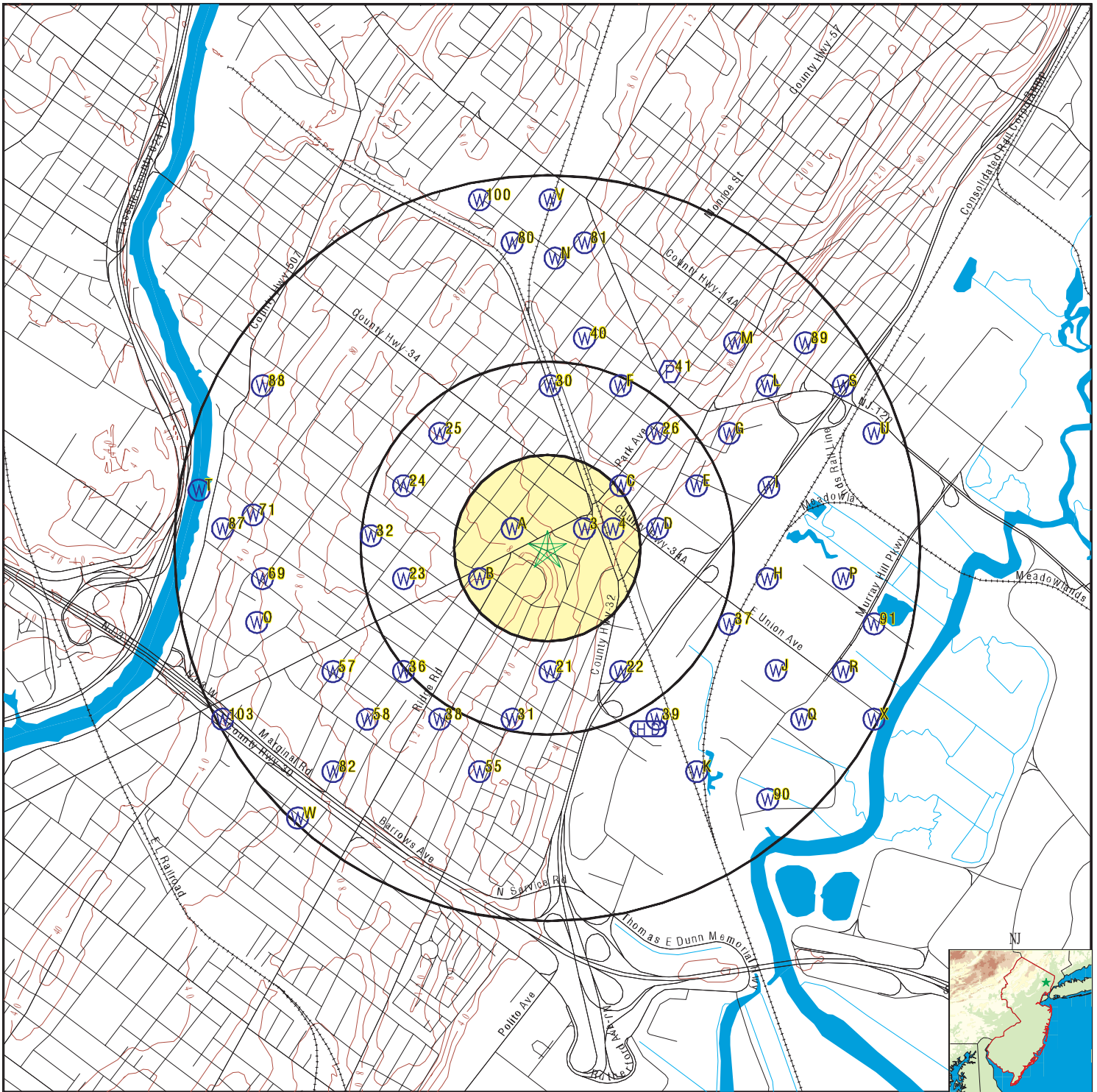
MAP ID	WELL ID	LOCATION FROM TP
21	NJDEP1000051405	1/4 - 1/2 Mile South
22	NJDEP1000052228	1/4 - 1/2 Mile SSE
23	NJDEP1000062645	1/4 - 1/2 Mile WSW
24	NJDEP1000050179	1/4 - 1/2 Mile WNW
25	NJDEP1000060330	1/4 - 1/2 Mile NW
26	NJDEP1000058327	1/4 - 1/2 Mile NE
E27	NJDEP1000052459	1/4 - 1/2 Mile ENE
E28	NJDEP1000053147	1/4 - 1/2 Mile ENE
E29	NJDEP1000060343	1/4 - 1/2 Mile ENE
30	NJDEP1000052805	1/4 - 1/2 Mile North
31	NJDEP1000060313	1/4 - 1/2 Mile SSW
32	NJDEP1000053997	1/4 - 1/2 Mile West
F33	NJDEP1000052422	1/4 - 1/2 Mile NNE
F34	NJDEP1000052597	1/4 - 1/2 Mile NNE
F35	NJDEP1000062765	1/4 - 1/2 Mile NNE
36	NJDEP1000052382	1/2 - 1 Mile SW
37	NJDEP1000061326	1/2 - 1 Mile ESE
38	NJDEP1000058328	1/2 - 1 Mile SSW
39	NJDEP1000060345	1/2 - 1 Mile SSE
40	NJDEP1000060218	1/2 - 1 Mile North
G42	NJDEP1000061026	1/2 - 1 Mile ENE
G43	NJDEP1000061348	1/2 - 1 Mile ENE
H44	NJDEP1000053691	1/2 - 1 Mile East
H45	NJDEP1000060837	1/2 - 1 Mile East
I46	NJDEP1000050186	1/2 - 1 Mile ENE
I47	NJDEP1000052482	1/2 - 1 Mile ENE
I48	NJDEP1000049683	1/2 - 1 Mile ENE
I49	NJDEP1000050185	1/2 - 1 Mile ENE
I50	NJDEP1000053211	1/2 - 1 Mile ENE
I51	NJDEP1000059000	1/2 - 1 Mile ENE
I52	NJDEP1000060577	1/2 - 1 Mile ENE
I53	NJDEP1000058559	1/2 - 1 Mile ENE
I54	NJDEP1000058998	1/2 - 1 Mile ENE
55	NJDEP1000052461	1/2 - 1 Mile SSW
I56	NJDEP1000062007	1/2 - 1 Mile ENE
57	NJDEP1000049392	1/2 - 1 Mile WSW
58	NJDEP1000060354	1/2 - 1 Mile SW
J59	NJDEP1000052547	1/2 - 1 Mile ESE
J60	NJDEP1000052590	1/2 - 1 Mile ESE
K61	NJDEP1000053424	1/2 - 1 Mile SE
K62	NJDEP1000056784	1/2 - 1 Mile SE
L63	NJDEP1000049481	1/2 - 1 Mile NE
L64	NJDEP1000058403	1/2 - 1 Mile NE
J65	NJDEP1000061953	1/2 - 1 Mile ESE
M66	NJDEP1000053993	1/2 - 1 Mile NE
M67	NJDEP1000053994	1/2 - 1 Mile NE
N68	NJDEP1000057075	1/2 - 1 Mile North
69	NJDEP1000053043	1/2 - 1 Mile West
O70	NJDEP1000062095	1/2 - 1 Mile WSW
71	NJDEP1000061838	1/2 - 1 Mile West
P72	NJDEP1000052445	1/2 - 1 Mile East
P73	NJDEP1000052314	1/2 - 1 Mile East

## GEOCHECK® - PHYSICAL SETTING SOURCE SUMMARY

### STATE DATABASE WELL INFORMATION

MAP ID	WELL ID	LOCATION FROM TP
P74	NJDEP1000060336	1/2 - 1 Mile East
P75	NJDEP1000053048	1/2 - 1 Mile East
N76	NJDEP1000052606	1/2 - 1 Mile North
O77	NJDEP1000050492	1/2 - 1 Mile WSW
Q78	NJDEP1000060259	1/2 - 1 Mile SE
Q79	NJDEP1000060364	1/2 - 1 Mile SE
80	NJDEP1000060523	1/2 - 1 Mile North
81	NJDEP1000060822	1/2 - 1 Mile North
82	NJDEP1000050176	1/2 - 1 Mile SW
R83	NJDEP1000055462	1/2 - 1 Mile ESE
R84	NJDEP1000052345	1/2 - 1 Mile ESE
R85	NJDEP1000060275	1/2 - 1 Mile ESE
R86	NJDEP1000055463	1/2 - 1 Mile ESE
87	NJDEP1000057449	1/2 - 1 Mile West
88	NJDEP1000062760	1/2 - 1 Mile WNW
89	NJDEP1000053934	1/2 - 1 Mile NE
90	NJDEP1000062866	1/2 - 1 Mile SE
91	NJDEP1000060363	1/2 - 1 Mile ESE
S92	NJDEP1000052240	1/2 - 1 Mile ENE
S93	NJDEP1000052542	1/2 - 1 Mile ENE
S94	NJDEP1000053409	1/2 - 1 Mile ENE
T95	NJMONS100010003	1/2 - 1 Mile West
U96	NJDEP1000058369	1/2 - 1 Mile ENE
U97	NJDEP1000060474	1/2 - 1 Mile ENE
V98	NJDEP1000049669	1/2 - 1 Mile North
V99	NJDEP1000058554	1/2 - 1 Mile North
100	NJDEP1000052829	1/2 - 1 Mile North
T101	NJDEP1000613447	1/2 - 1 Mile West
W102	NJDEP1000048643	1/2 - 1 Mile SW
103	NJDEP1000060820	1/2 - 1 Mile WSW
W104	NJDEP1000056003	1/2 - 1 Mile SW
X105	NJDEP1000061339	1/2 - 1 Mile ESE
X106	NJDEP1000062213	1/2 - 1 Mile ESE

# PHYSICAL SETTING SOURCE MAP - 6109324.2s



- County Boundary
- Major Roads
- Contour Lines
- Earthquake epicenter, Richter 5 or greater
- Water Wells
- Public Water Supply Wells
- Cluster of Multiple Icons

- Groundwater Flow Direction
- Indeterminate Groundwater Flow at Location
- Groundwater Flow Varies at Location
- Closest Hydrogeological Data

SITE NAME: Williams Center  
 ADDRESS: 15 Sylvan Street  
 Rutherford NJ 07070  
 LAT/LONG: 40.827121 / 74.103346

CLIENT: County of Bergen Counsel Office  
 CONTACT: Bashar Assadi  
 INQUIRY #: 6109324.2s  
 DATE: July 06, 2020 9:31 am



## GEOCHECK® - PHYSICAL SETTING SOURCE MAP FINDINGS

Map ID  
Direction  
Distance  
Elevation

Database      EDR ID Number

**A1**  
**WNW**  
**0 - 1/8 Mile**  
**Higher**

**NJ WELLS      NJDEP1000058330**

Database:	Water Well Permit Information	Permit #:	2600000883
Well Use:	Industrial	May be Potable:	Yes
Request Type:	Record	Date Completed:	19550201
Capacity:	Not Reported	Depth:	275

**A2**  
**WNW**  
**0 - 1/8 Mile**  
**Higher**

**NJ WELLS      NJDEP1000062150**

Database:	Water Well Permit Information	Permit #:	2600000883
Well Use:	Industrial	May be Potable:	Yes
Request Type:	Decommissioning	Date Completed:	19960418
Capacity:	Not Reported	Depth:	275

**3**  
**ENE**  
**0 - 1/8 Mile**  
**Lower**

**NJ WELLS      NJDEP1000057610**

Database:	Water Well Permit Information	Permit #:	2600000101
Well Use:	Industrial	May be Potable:	Yes
Request Type:	Record	Date Completed:	19490523
Capacity:	Not Reported	Depth:	210

**4**  
**ENE**  
**1/8 - 1/4 Mile**  
**Lower**

**NJ WELLS      NJDEP1000050583**

Database:	Water Well Permit Information	Permit #:	2600002962
Well Use:	Industrial	May be Potable:	Yes
Request Type:	Decommissioning	Date Completed:	20180427
Capacity:	Not Reported	Depth:	300

**B5**  
**WSW**  
**1/8 - 1/4 Mile**  
**Higher**

**NJ WELLS      NJDEP1000052383**

Database:	Water Well Permit Information	Permit #:	2600003604
Well Use:	Domestic	May be Potable:	Yes
Request Type:	Permit	Date Completed:	19651108
Capacity:	Not Reported	Depth:	120

## GEOCHECK® - PHYSICAL SETTING SOURCE MAP FINDINGS

Map ID  
Direction  
Distance  
Elevation

Database      EDR ID Number

**B6**  
**WSW**  
**1/8 - 1/4 Mile**  
**Higher**

**NJ WELLS      NJDEP1000049395**

Database:	Water Well Permit Information	Permit #:	2600000883
Well Use:	Industrial	May be Potable:	Yes
Request Type:	Permit	Date Completed:	19540330
Capacity:	Not Reported	Depth:	200

**B7**  
**WSW**  
**1/8 - 1/4 Mile**  
**Higher**

**NJ WELLS      NJDEP1000052405**

Database:	Water Well Permit Information	Permit #:	2600003549
Well Use:	Irrigation	May be Potable:	Yes
Request Type:	Permit	Date Completed:	19651011
Capacity:	Not Reported	Depth:	150

**B8**  
**WSW**  
**1/8 - 1/4 Mile**  
**Higher**

**NJ WELLS      NJDEP1000054742**

Database:	Water Well Permit Information	Permit #:	2600055499
Well Use:	Industrial	May be Potable:	Yes
Request Type:	Record	Date Completed:	19991217130003
Capacity:	Not Reported	Depth:	365

**B9**  
**WSW**  
**1/8 - 1/4 Mile**  
**Higher**

**NJ WELLS      NJDEP1000054741**

Database:	Water Well Permit Information	Permit #:	2600055499
Well Use:	Industrial	May be Potable:	Yes
Request Type:	Permit	Date Completed:	19991012
Capacity:	Not Reported	Depth:	300

**C10**  
**NE**  
**1/4 - 1/2 Mile**  
**Lower**

**NJ WELLS      NJDEP1000052607**

Database:	Water Well Permit Information	Permit #:	2600002962
Well Use:	Industrial	May be Potable:	Yes
Request Type:	Permit	Date Completed:	19640717
Capacity:	Not Reported	Depth:	200

## GEOCHECK® - PHYSICAL SETTING SOURCE MAP FINDINGS

Map ID  
Direction  
Distance  
Elevation

Database      EDR ID Number

**C11**  
**NE**  
**1/4 - 1/2 Mile**  
**Lower**

**NJ WELLS      NJDEP1000053671**

Database:	Water Well Permit Information	Permit #:	2600005141
Well Use:	Industrial	May be Potable:	Yes
Request Type:	Permit	Date Completed:	19810515
Capacity:	Not Reported	Depth:	200

**C12**  
**NE**  
**1/4 - 1/2 Mile**  
**Lower**

**NJ WELLS      NJDEP1000061356**

Database:	Water Well Permit Information	Permit #:	2600002962
Well Use:	Industrial	May be Potable:	Yes
Request Type:	Record	Date Completed:	19640831
Capacity:	Not Reported	Depth:	300

**D13**  
**East**  
**1/4 - 1/2 Mile**  
**Lower**

**NJ WELLS      NJDEP1000058372**

Database:	Water Well Permit Information	Permit #:	2600000594
Well Use:	Industrial	May be Potable:	Yes
Request Type:	Record	Date Completed:	19521125
Capacity:	Not Reported	Depth:	50

**D14**  
**East**  
**1/4 - 1/2 Mile**  
**Lower**

**NJ WELLS      NJDEP1000057612**

Database:	Water Well Permit Information	Permit #:	2600000098
Well Use:	Industrial	May be Potable:	Yes
Request Type:	Record	Date Completed:	19490601
Capacity:	Not Reported	Depth:	140

**D15**  
**East**  
**1/4 - 1/2 Mile**  
**Lower**

**NJ WELLS      NJDEP1000058560**

Database:	Water Well Permit Information	Permit #:	260001352A
Well Use:	Industrial	May be Potable:	Yes
Request Type:	Record	Date Completed:	19561001
Capacity:	Not Reported	Depth:	140

## GEOCHECK® - PHYSICAL SETTING SOURCE MAP FINDINGS

Map ID  
Direction  
Distance  
Elevation

Database      EDR ID Number

**D16**  
**East**  
**1/4 - 1/2 Mile**  
**Lower**

**NJ WELLS      NJDEP1000059001**

Database:	Water Well Permit Information	Permit #:	2600001768
Well Use:	Industrial	May be Potable:	Yes
Request Type:	Record	Date Completed:	19581014
Capacity:	Not Reported	Depth:	146

**D17**  
**East**  
**1/4 - 1/2 Mile**  
**Lower**

**NJ WELLS      NJDEP1000058999**

Database:	Water Well Permit Information	Permit #:	2600001769
Well Use:	Industrial	May be Potable:	Yes
Request Type:	Record	Date Completed:	19580310
Capacity:	Not Reported	Depth:	205

**D18**  
**East**  
**1/4 - 1/2 Mile**  
**Lower**

**NJ WELLS      NJDEP1000048614**

Database:	Water Well Permit Information	Permit #:	2600001332
Well Use:	Industrial	May be Potable:	Yes
Request Type:	Permit	Date Completed:	19551209
Capacity:	Not Reported	Depth:	140

**D19**  
**East**  
**1/4 - 1/2 Mile**  
**Lower**

**NJ WELLS      NJDEP1000057430**

Database:	Water Well Permit Information	Permit #:	2600001332
Well Use:	Industrial	May be Potable:	Yes
Request Type:	Decommissioning	Date Completed:	19810706
Capacity:	Not Reported	Depth:	Not Reported

**D20**  
**East**  
**1/4 - 1/2 Mile**  
**Lower**

**NJ WELLS      NJDEP1000057431**

Database:	Water Well Permit Information	Permit #:	2600001332
Well Use:	Industrial	May be Potable:	Yes
Request Type:	Record	Date Completed:	19561010
Capacity:	Not Reported	Depth:	201

## GEOCHECK® - PHYSICAL SETTING SOURCE MAP FINDINGS

Map ID  
Direction  
Distance  
Elevation

Database      EDR ID Number

---

**21**  
**South**  
**1/4 - 1/2 Mile**  
**Lower**      **NJ WELLS**      **NJDEP1000051405**

Database:	Water Well Permit Information	Permit #:	2600002839
Well Use:	Domestic	May be Potable:	Yes
Request Type:	Permit	Date Completed:	19630710
Capacity:	Not Reported	Depth:	125

---

**22**  
**SSE**  
**1/4 - 1/2 Mile**  
**Lower**      **NJ WELLS**      **NJDEP1000052228**

Database:	Water Well Permit Information	Permit #:	2600004154
Well Use:	Industrial	May be Potable:	Yes
Request Type:	Permit	Date Completed:	19671025
Capacity:	Not Reported	Depth:	160

---

**23**  
**WSW**  
**1/4 - 1/2 Mile**  
**Higher**      **NJ WELLS**      **NJDEP1000062645**

Database:	Water Well Permit Information	Permit #:	2600000101
Well Use:	Industrial	May be Potable:	Yes
Request Type:	Permit	Date Completed:	19490408
Capacity:	Not Reported	Depth:	200

---

**24**  
**WNW**  
**1/4 - 1/2 Mile**  
**Higher**      **NJ WELLS**      **NJDEP1000050179**

Database:	Water Well Permit Information	Permit #:	2600001794
Well Use:	Domestic	May be Potable:	Yes
Request Type:	Permit	Date Completed:	19580304
Capacity:	Not Reported	Depth:	200

---

**25**  
**NW**  
**1/4 - 1/2 Mile**  
**Higher**      **NJ WELLS**      **NJDEP1000060330**

Database:	Water Well Permit Information	Permit #:	2600003457
Well Use:	Domestic	May be Potable:	Yes
Request Type:	Record	Date Completed:	19650930
Capacity:	Not Reported	Depth:	117

## GEOCHECK® - PHYSICAL SETTING SOURCE MAP FINDINGS

Map ID  
Direction  
Distance  
Elevation

Database      EDR ID Number

**26**  
**NE**  
**1/4 - 1/2 Mile**  
**Higher**

**NJ WELLS      NJDEP1000058327**

Database:	Water Well Permit Information	Permit #:	2600000926
Well Use:	Domestic	May be Potable:	Yes
Request Type:	Record	Date Completed:	19540602
Capacity:	Not Reported	Depth:	153

**E27**  
**ENE**  
**1/4 - 1/2 Mile**  
**Lower**

**NJ WELLS      NJDEP1000052459**

Database:	Water Well Permit Information	Permit #:	2600003295
Well Use:	Industrial	May be Potable:	Yes
Request Type:	Permit	Date Completed:	19650723
Capacity:	Not Reported	Depth:	300

**E28**  
**ENE**  
**1/4 - 1/2 Mile**  
**Lower**

**NJ WELLS      NJDEP1000053147**

Database:	Water Well Permit Information	Permit #:	2600004650
Well Use:	Domestic	May be Potable:	Yes
Request Type:	Permit	Date Completed:	19751229
Capacity:	Not Reported	Depth:	300

**E29**  
**ENE**  
**1/4 - 1/2 Mile**  
**Lower**

**NJ WELLS      NJDEP1000060343**

Database:	Water Well Permit Information	Permit #:	2600003295
Well Use:	Industrial	May be Potable:	Yes
Request Type:	Record	Date Completed:	19660801
Capacity:	Not Reported	Depth:	363

**30**  
**North**  
**1/4 - 1/2 Mile**  
**Lower**

**NJ WELLS      NJDEP1000052805**

Database:	Water Well Permit Information	Permit #:	2600004483
Well Use:	Industrial	May be Potable:	Yes
Request Type:	Permit	Date Completed:	19720811
Capacity:	Not Reported	Depth:	175

## GEOCHECK® - PHYSICAL SETTING SOURCE MAP FINDINGS

Map ID  
Direction  
Distance  
Elevation

Database      EDR ID Number

**31**  
**SSW**  
**1/4 - 1/2 Mile**  
**Higher**

**NJ WELLS      NJDEP1000060313**

Database:	Water Well Permit Information	Permit #:	2600003549
Well Use:	Irrigation	May be Potable:	Yes
Request Type:	Record	Date Completed:	19660324
Capacity:	Not Reported	Depth:	221

**32**  
**West**  
**1/4 - 1/2 Mile**  
**Higher**

**NJ WELLS      NJDEP1000053997**

Database:	Water Well Permit Information	Permit #:	2600007703
Well Use:	Non-Public	May be Potable:	Yes
Request Type:	Permit	Date Completed:	19850505
Capacity:	Not Reported	Depth:	125

**F33**  
**NNE**  
**1/4 - 1/2 Mile**  
**Higher**

**NJ WELLS      NJDEP1000052422**

Database:	Water Well Permit Information	Permit #:	2600003493
Well Use:	Industrial	May be Potable:	Yes
Request Type:	Permit	Date Completed:	19650921
Capacity:	Not Reported	Depth:	250

**F34**  
**NNE**  
**1/4 - 1/2 Mile**  
**Higher**

**NJ WELLS      NJDEP1000052597**

Database:	Water Well Permit Information	Permit #:	2600003920
Well Use:	Irrigation	May be Potable:	Yes
Request Type:	Permit	Date Completed:	19660524
Capacity:	Not Reported	Depth:	225

**F35**  
**NNE**  
**1/4 - 1/2 Mile**  
**Higher**

**NJ WELLS      NJDEP1000062765**

Database:	Water Well Permit Information	Permit #:	2600000175
Well Use:	Public Non-Community	May be Potable:	Yes
Request Type:	Permit	Date Completed:	19500424
Capacity:	Not Reported	Depth:	150

## GEOCHECK® - PHYSICAL SETTING SOURCE MAP FINDINGS

Map ID  
Direction  
Distance  
Elevation

Database      EDR ID Number

**36**  
**SW**  
**1/2 - 1 Mile**  
**Higher**

**NJ WELLS      NJDEP1000052382**

Database:	Water Well Permit Information	Permit #:	2600003605
Well Use:	Domestic	May be Potable:	Yes
Request Type:	Permit	Date Completed:	19651108
Capacity:	Not Reported	Depth:	120

**37**  
**ESE**  
**1/2 - 1 Mile**  
**Lower**

**NJ WELLS      NJDEP1000061326**

Database:	Water Well Permit Information	Permit #:	2600004914
Well Use:	Domestic	May be Potable:	Yes
Request Type:	Record	Date Completed:	19801231
Capacity:	Not Reported	Depth:	305

**38**  
**SSW**  
**1/2 - 1 Mile**  
**Higher**

**NJ WELLS      NJDEP1000058328**

Database:	Water Well Permit Information	Permit #:	2600000905
Well Use:	Domestic	May be Potable:	Yes
Request Type:	Record	Date Completed:	19540505
Capacity:	Not Reported	Depth:	166

**39**  
**SSE**  
**1/2 - 1 Mile**  
**Lower**

**NJ WELLS      NJDEP1000060345**

Database:	Water Well Permit Information	Permit #:	2600003284
Well Use:	Irrigation	May be Potable:	Yes
Request Type:	Record	Date Completed:	19650921
Capacity:	Not Reported	Depth:	255

**40**  
**North**  
**1/2 - 1 Mile**  
**Higher**

**NJ WELLS      NJDEP1000060218**

Database:	Water Well Permit Information	Permit #:	2600004098
Well Use:	Domestic	May be Potable:	Yes
Request Type:	Record	Date Completed:	19670510
Capacity:	Not Reported	Depth:	100



# GEOCHECK® - PHYSICAL SETTING SOURCE MAP FINDINGS

Map ID  
Direction  
Distance  
Elevation

Database      EDR ID Number

**41**  
**NE**  
**1/2 - 1 Mile**  
**Higher**

**FRDS PWS      NJ0212301**

Epa region:	02	State:	NJ
Pwsid:	NJ0212301	Pwsname:	CANDLEWYCK DINER
Cityserved:	Not Reported	Stateserved:	NJ
Ziperved:	Not Reported	Fipscounty:	34003
Status:	Active	Retpopsrvd:	263
Pwssvconn:	1	Psource longname:	Groundwater
Pwstype:	TNCWS	Owner:	Private
Contact:	LOGOTHETIS, JIM	Contactorgname:	LOGOTHETIS, JIM
Contactphone:	201-933-4446	Contactaddress1:	179 PATERSON AVE
Contactaddress2:	Not Reported	Contactcity:	EAST RUTHERFORD
Contactstate:	NJ	Contactzip:	07073
Pwsactivitycode:	A		
Pwsid:	NJ0212301	Facid:	32708
Facname:	TREATMENT PLANT	Factype:	Treatment_plant
Facactivitycode:	A	Trtobjective:	organics removal
Trtprocess:	activated carbon, granular		
Factypecode:	TP		
Pwsid:	NJ0212301	Facid:	32708
Facname:	TREATMENT PLANT	Factype:	Treatment_plant
Facactivitycode:	A	Trtobjective:	softening (hardness removal)
Trtprocess:	ion exchange	Factypecode:	TP
PWS ID:	NJ0212301	PWS type:	System Owner/Responsible Party
PWS name:	CANDLEWYCK DINER	PWS address:	NICHOLAS MAKRIS
PWS address:	179 PATERSON AVE	PWS city:	EAST RUTHERFORD
PWS state:	NJ	PWS zip:	07073
PWS name:	CANDLEWYCK DINER	PWS type code:	NC
Retail population served:	198	Contact:	MARGARITIS, BILL
Contact address:	179 PATERSON AVE	Contact address:	EAST RUTHERFORD
Contact city:	NJ	Contact state:	07
Contact zip:	201-933-44	Contact telephone:	Not Reported
PWS ID:	NJ0212301	Activity status:	Active
Date system activated:	9005	Date system deactivated:	Not Reported
Retail population:	00000035	System name:	CANDLEWYCK DINER
System address:	CANDLEWYCK DINER	System address:	179 PATERSON AVE
System city:	EAST RUTHERFORD	System state:	NJ
System zip:	07073		
County FIPS:	Not Reported	City served:	EAST RUTHERFORD
Population served:	Under 101 Persons	Treatment:	Untreated
Latitude:	405002	Longitude:	0740551
Violation id:	10007	Orig code:	S
State:	NJ	Violation Year:	2005
Contamination code:	2992	Contamination Name:	Ethylbenzene
Violation code:	03	Violation name:	Monitoring, Regular
Rule code:	310	Rule name:	VOC
Violation measur:	Not Reported	Unit of measure:	Not Reported
State mcl:	Not Reported	Cmp bdt:	04/01/2005
Cmp edt:	06/30/2005		

## GEOCHECK® - PHYSICAL SETTING SOURCE MAP FINDINGS

Violation id:	10107	Orig code:	S
State:	NJ	Violation Year:	2005
Contamination code:	2996	Contamination Name:	Styrene
Violation code:	03	Violation name:	Monitoring, Regular
Rule code:	310	Rule name:	VOC
Violation measur:	Not Reported	Unit of measure:	Not Reported
State mcl:	Not Reported	Cmp bdt:	04/01/2005
Cmp edt:	06/30/2005		
Violation id:	1101	Orig code:	S
State:	NJ	Violation Year:	2001
Contamination code:	2987	Contamination Name:	Tetrachloroethylene
Violation code:	01	Violation name:	MCL, Single Sample
Rule code:	310	Rule name:	VOC
Violation measur:	1.7	Unit of measure:	UG/L
State mcl:	1.4	Cmp bdt:	01/01/2001
Cmp edt:	12/31/2001		
Violation id:	11707	Orig code:	S
State:	NJ	Violation Year:	2007
Contamination code:	3100	Contamination Name:	Coliform (TCR)
Violation code:	22	Violation name:	MCL, Monthly (TCR)
Rule code:	110	Rule name:	TCR
Violation measur:	Not Reported	Unit of measure:	Not Reported
State mcl:	Not Reported	Cmp bdt:	04/01/2007
Cmp edt:	06/30/2007		
Violation id:	1202	Orig code:	S
State:	NJ	Violation Year:	2002
Contamination code:	2987	Contamination Name:	Tetrachloroethylene
Violation code:	01	Violation name:	MCL, Single Sample
Rule code:	310	Rule name:	VOC
Violation measur:	1.7	Unit of measure:	UG/L
State mcl:	1.4	Cmp bdt:	01/01/2002
Cmp edt:	12/31/2002		
Violation id:	14809	Orig code:	S
State:	NJ	Violation Year:	2009
Contamination code:	3100	Contamination Name:	Coliform (TCR)
Violation code:	22	Violation name:	MCL, Monthly (TCR)
Rule code:	110	Rule name:	TCR
Violation measur:	Not Reported	Unit of measure:	Not Reported
State mcl:	Not Reported	Cmp bdt:	07/01/2009
Cmp edt:	07/31/2009		
Violation id:	18734	Orig code:	S
State:	NJ	Violation Year:	2011
Contamination code:	3100	Contamination Name:	Coliform (TCR)
Violation code:	23	Violation name:	Monitoring, Routine Major (TCR)
Rule code:	110	Rule name:	TCR
Violation measur:	Not Reported	Unit of measure:	Not Reported
State mcl:	Not Reported	Cmp bdt:	04/01/2011
Cmp edt:	06/30/2011		
Violation id:	18735	Orig code:	S
State:	NJ	Violation Year:	2011
Contamination code:	2378	Contamination Name:	1,2,4-Trichlorobenzene
Violation code:	03	Violation name:	Monitoring, Regular
Rule code:	310	Rule name:	VOC
Violation measur:	Not Reported	Unit of measure:	Not Reported
State mcl:	Not Reported	Cmp bdt:	04/01/2011
Cmp edt:	06/30/2011		

## GEOCHECK® - PHYSICAL SETTING SOURCE MAP FINDINGS

Violation id:	18736	Orig code:	S
State:	NJ	Violation Year:	2011
Contamination code:	2380	Contamination Name:	cis-1,2-Dichloroethylene
Violation code:	03	Violation name:	Monitoring, Regular
Rule code:	310	Rule name:	VOC
Violation measur:	Not Reported	Unit of measure:	Not Reported
State mcl:	Not Reported	Cmp bdt:	04/01/2011
Cmp edt:	06/30/2011		
Violation id:	18737	Orig code:	S
State:	NJ	Violation Year:	2011
Contamination code:	2955	Contamination Name:	Xylenes, Total
Violation code:	03	Violation name:	Monitoring, Regular
Rule code:	310	Rule name:	VOC
Violation measur:	Not Reported	Unit of measure:	Not Reported
State mcl:	Not Reported	Cmp bdt:	04/01/2011
Cmp edt:	06/30/2011		
Violation id:	18738	Orig code:	S
State:	NJ	Violation Year:	2011
Contamination code:	2964	Contamination Name:	DICHLOROMETHANE
Violation code:	03	Violation name:	Monitoring, Regular
Rule code:	310	Rule name:	VOC
Violation measur:	Not Reported	Unit of measure:	Not Reported
State mcl:	Not Reported	Cmp bdt:	04/01/2011
Cmp edt:	06/30/2011		
Violation id:	18739	Orig code:	S
State:	NJ	Violation Year:	2011
Contamination code:	2968	Contamination Name:	o-Dichlorobenzene
Violation code:	03	Violation name:	Monitoring, Regular
Rule code:	310	Rule name:	VOC
Violation measur:	Not Reported	Unit of measure:	Not Reported
State mcl:	Not Reported	Cmp bdt:	04/01/2011
Cmp edt:	06/30/2011		
Violation id:	18740	Orig code:	S
State:	NJ	Violation Year:	2011
Contamination code:	2969	Contamination Name:	p-Dichlorobenzene
Violation code:	03	Violation name:	Monitoring, Regular
Rule code:	310	Rule name:	VOC
Violation measur:	Not Reported	Unit of measure:	Not Reported
State mcl:	Not Reported	Cmp bdt:	04/01/2011
Cmp edt:	06/30/2011		
Violation id:	18741	Orig code:	S
State:	NJ	Violation Year:	2011
Contamination code:	2976	Contamination Name:	Vinyl chloride
Violation code:	03	Violation name:	Monitoring, Regular
Rule code:	310	Rule name:	VOC
Violation measur:	Not Reported	Unit of measure:	Not Reported
State mcl:	Not Reported	Cmp bdt:	04/01/2011
Cmp edt:	06/30/2011		
Violation id:	18742	Orig code:	S
State:	NJ	Violation Year:	2011
Contamination code:	2977	Contamination Name:	1,1-Dichloroethylene
Violation code:	03	Violation name:	Monitoring, Regular
Rule code:	310	Rule name:	VOC
Violation measur:	Not Reported	Unit of measure:	Not Reported
State mcl:	Not Reported	Cmp bdt:	04/01/2011
Cmp edt:	06/30/2011		

## GEOCHECK® - PHYSICAL SETTING SOURCE MAP FINDINGS

Violation id:	18743	Orig code:	S
State:	NJ	Violation Year:	2011
Contamination code:	2979	Contamination Name:	trans-1,2-Dichloroethylene
Violation code:	03	Violation name:	Monitoring, Regular
Rule code:	310	Rule name:	VOC
Violation measur:	Not Reported	Unit of measure:	Not Reported
State mcl:	Not Reported	Cmp bdt:	04/01/2011
Cmp edt:	06/30/2011		
Violation id:	18744	Orig code:	S
State:	NJ	Violation Year:	2011
Contamination code:	2980	Contamination Name:	1,2-Dichloroethane
Violation code:	03	Violation name:	Monitoring, Regular
Rule code:	310	Rule name:	VOC
Violation measur:	Not Reported	Unit of measure:	Not Reported
State mcl:	Not Reported	Cmp bdt:	04/01/2011
Cmp edt:	06/30/2011		
Violation id:	18745	Orig code:	S
State:	NJ	Violation Year:	2011
Contamination code:	2981	Contamination Name:	1,1,1-Trichloroethane
Violation code:	03	Violation name:	Monitoring, Regular
Rule code:	310	Rule name:	VOC
Violation measur:	Not Reported	Unit of measure:	Not Reported
State mcl:	Not Reported	Cmp bdt:	04/01/2011
Cmp edt:	06/30/2011		
Violation id:	18746	Orig code:	S
State:	NJ	Violation Year:	2011
Contamination code:	2982	Contamination Name:	Carbon tetrachloride
Violation code:	03	Violation name:	Monitoring, Regular
Rule code:	310	Rule name:	VOC
Violation measur:	Not Reported	Unit of measure:	Not Reported
State mcl:	Not Reported	Cmp bdt:	04/01/2011
Cmp edt:	06/30/2011		
Violation id:	18747	Orig code:	S
State:	NJ	Violation Year:	2011
Contamination code:	2983	Contamination Name:	1,2-Dichloropropane
Violation code:	03	Violation name:	Monitoring, Regular
Rule code:	310	Rule name:	VOC
Violation measur:	Not Reported	Unit of measure:	Not Reported
State mcl:	Not Reported	Cmp bdt:	04/01/2011
Cmp edt:	06/30/2011		
Violation id:	18748	Orig code:	S
State:	NJ	Violation Year:	2011
Contamination code:	2984	Contamination Name:	Trichloroethylene
Violation code:	03	Violation name:	Monitoring, Regular
Rule code:	310	Rule name:	VOC
Violation measur:	Not Reported	Unit of measure:	Not Reported
State mcl:	Not Reported	Cmp bdt:	04/01/2011
Cmp edt:	06/30/2011		
Violation id:	18749	Orig code:	S
State:	NJ	Violation Year:	2011
Contamination code:	2985	Contamination Name:	1,1,2-Trichloroethane
Violation code:	03	Violation name:	Monitoring, Regular
Rule code:	310	Rule name:	VOC
Violation measur:	Not Reported	Unit of measure:	Not Reported
State mcl:	Not Reported	Cmp bdt:	04/01/2011
Cmp edt:	06/30/2011		

## GEOCHECK® - PHYSICAL SETTING SOURCE MAP FINDINGS

Violation id:	18750	Orig code:	S
State:	NJ	Violation Year:	2011
Contamination code:	2987	Contamination Name:	Tetrachloroethylene
Violation code:	03	Violation name:	Monitoring, Regular
Rule code:	310	Rule name:	VOC
Violation measur:	Not Reported	Unit of measure:	Not Reported
State mcl:	Not Reported	Cmp bdt:	04/01/2011
Cmp edt:	06/30/2011		
Violation id:	18751	Orig code:	S
State:	NJ	Violation Year:	2011
Contamination code:	2989	Contamination Name:	CHLOROBENZENE
Violation code:	03	Violation name:	Monitoring, Regular
Rule code:	310	Rule name:	VOC
Violation measur:	Not Reported	Unit of measure:	Not Reported
State mcl:	Not Reported	Cmp bdt:	04/01/2011
Cmp edt:	06/30/2011		
Violation id:	18752	Orig code:	S
State:	NJ	Violation Year:	2011
Contamination code:	2990	Contamination Name:	Benzene
Violation code:	03	Violation name:	Monitoring, Regular
Rule code:	310	Rule name:	VOC
Violation measur:	Not Reported	Unit of measure:	Not Reported
State mcl:	Not Reported	Cmp bdt:	04/01/2011
Cmp edt:	06/30/2011		
Violation id:	18753	Orig code:	S
State:	NJ	Violation Year:	2011
Contamination code:	2991	Contamination Name:	Toluene
Violation code:	03	Violation name:	Monitoring, Regular
Rule code:	310	Rule name:	VOC
Violation measur:	Not Reported	Unit of measure:	Not Reported
State mcl:	Not Reported	Cmp bdt:	04/01/2011
Cmp edt:	06/30/2011		
Violation id:	18754	Orig code:	S
State:	NJ	Violation Year:	2011
Contamination code:	2992	Contamination Name:	Ethylbenzene
Violation code:	03	Violation name:	Monitoring, Regular
Rule code:	310	Rule name:	VOC
Violation measur:	Not Reported	Unit of measure:	Not Reported
State mcl:	Not Reported	Cmp bdt:	04/01/2011
Cmp edt:	06/30/2011		
Violation id:	18755	Orig code:	S
State:	NJ	Violation Year:	2011
Contamination code:	2996	Contamination Name:	Styrene
Violation code:	03	Violation name:	Monitoring, Regular
Rule code:	310	Rule name:	VOC
Violation measur:	Not Reported	Unit of measure:	Not Reported
State mcl:	Not Reported	Cmp bdt:	04/01/2011
Cmp edt:	06/30/2011		
Violation id:	3705	Orig code:	S
State:	NJ	Violation Year:	2004
Contamination code:	1040	Contamination Name:	Nitrate
Violation code:	03	Violation name:	Monitoring, Regular
Rule code:	331	Rule name:	Nitrates
Violation measur:	Not Reported	Unit of measure:	Not Reported
State mcl:	Not Reported	Cmp bdt:	01/01/2004
Cmp edt:	12/31/2004		

## GEOCHECK® - PHYSICAL SETTING SOURCE MAP FINDINGS

Violation id:	3806	Orig code:	S
State:	NJ	Violation Year:	2005
Contamination code:	1040	Contamination Name:	Nitrate
Violation code:	03	Violation name:	Monitoring, Regular
Rule code:	331	Rule name:	Nitrates
Violation measur:	Not Reported	Unit of measure:	Not Reported
State mcl:	Not Reported	Cmp bdt:	01/01/2005
Cmp edt:	12/31/2005		
Violation id:	3907	Orig code:	S
State:	NJ	Violation Year:	2005
Contamination code:	2378	Contamination Name:	1,2,4-Trichlorobenzene
Violation code:	03	Violation name:	Monitoring, Regular
Rule code:	310	Rule name:	VOC
Violation measur:	Not Reported	Unit of measure:	Not Reported
State mcl:	Not Reported	Cmp bdt:	01/01/2005
Cmp edt:	03/31/2005		
Violation id:	4007	Orig code:	S
State:	NJ	Violation Year:	2005
Contamination code:	2380	Contamination Name:	cis-1,2-Dichloroethylene
Violation code:	03	Violation name:	Monitoring, Regular
Rule code:	310	Rule name:	VOC
Violation measur:	Not Reported	Unit of measure:	Not Reported
State mcl:	Not Reported	Cmp bdt:	01/01/2005
Cmp edt:	03/31/2005		
Violation id:	4107	Orig code:	S
State:	NJ	Violation Year:	2005
Contamination code:	2955	Contamination Name:	Xylenes, Total
Violation code:	03	Violation name:	Monitoring, Regular
Rule code:	310	Rule name:	VOC
Violation measur:	Not Reported	Unit of measure:	Not Reported
State mcl:	Not Reported	Cmp bdt:	01/01/2005
Cmp edt:	03/31/2005		
Violation id:	4207	Orig code:	S
State:	NJ	Violation Year:	2005
Contamination code:	2964	Contamination Name:	DICHLOROMETHANE
Violation code:	03	Violation name:	Monitoring, Regular
Rule code:	310	Rule name:	VOC
Violation measur:	Not Reported	Unit of measure:	Not Reported
State mcl:	Not Reported	Cmp bdt:	01/01/2005
Cmp edt:	03/31/2005		
Violation id:	4307	Orig code:	S
State:	NJ	Violation Year:	2005
Contamination code:	2968	Contamination Name:	o-Dichlorobenzene
Violation code:	03	Violation name:	Monitoring, Regular
Rule code:	310	Rule name:	VOC
Violation measur:	Not Reported	Unit of measure:	Not Reported
State mcl:	Not Reported	Cmp bdt:	01/01/2005
Cmp edt:	03/31/2005		
Violation id:	4407	Orig code:	S
State:	NJ	Violation Year:	2005
Contamination code:	2969	Contamination Name:	p-Dichlorobenzene
Violation code:	03	Violation name:	Monitoring, Regular
Rule code:	310	Rule name:	VOC
Violation measur:	Not Reported	Unit of measure:	Not Reported
State mcl:	Not Reported	Cmp bdt:	01/01/2005
Cmp edt:	03/31/2005		

## GEOCHECK® - PHYSICAL SETTING SOURCE MAP FINDINGS

Violation id:	4507	Orig code:	S
State:	NJ	Violation Year:	2005
Contamination code:	2976	Contamination Name:	Vinyl chloride
Violation code:	03	Violation name:	Monitoring, Regular
Rule code:	310	Rule name:	VOC
Violation measur:	Not Reported	Unit of measure:	Not Reported
State mcl:	Not Reported	Cmp bdt:	01/01/2005
Cmp edt:	03/31/2005		
Violation id:	4607	Orig code:	S
State:	NJ	Violation Year:	2005
Contamination code:	2977	Contamination Name:	1,1-Dichloroethylene
Violation code:	03	Violation name:	Monitoring, Regular
Rule code:	310	Rule name:	VOC
Violation measur:	Not Reported	Unit of measure:	Not Reported
State mcl:	Not Reported	Cmp bdt:	01/01/2005
Cmp edt:	03/31/2005		
Violation id:	4707	Orig code:	S
State:	NJ	Violation Year:	2005
Contamination code:	2979	Contamination Name:	trans-1,2-Dichloroethylene
Violation code:	03	Violation name:	Monitoring, Regular
Rule code:	310	Rule name:	VOC
Violation measur:	Not Reported	Unit of measure:	Not Reported
State mcl:	Not Reported	Cmp bdt:	01/01/2005
Cmp edt:	03/31/2005		
Violation id:	4807	Orig code:	S
State:	NJ	Violation Year:	2005
Contamination code:	2980	Contamination Name:	1,2-Dichloroethane
Violation code:	03	Violation name:	Monitoring, Regular
Rule code:	310	Rule name:	VOC
Violation measur:	Not Reported	Unit of measure:	Not Reported
State mcl:	Not Reported	Cmp bdt:	01/01/2005
Cmp edt:	03/31/2005		
Violation id:	4907	Orig code:	S
State:	NJ	Violation Year:	2005
Contamination code:	2981	Contamination Name:	1,1,1-Trichloroethane
Violation code:	03	Violation name:	Monitoring, Regular
Rule code:	310	Rule name:	VOC
Violation measur:	Not Reported	Unit of measure:	Not Reported
State mcl:	Not Reported	Cmp bdt:	01/01/2005
Cmp edt:	03/31/2005		
Violation id:	5007	Orig code:	S
State:	NJ	Violation Year:	2005
Contamination code:	2982	Contamination Name:	Carbon tetrachloride
Violation code:	03	Violation name:	Monitoring, Regular
Rule code:	310	Rule name:	VOC
Violation measur:	Not Reported	Unit of measure:	Not Reported
State mcl:	Not Reported	Cmp bdt:	01/01/2005
Cmp edt:	03/31/2005		
Violation id:	5107	Orig code:	S
State:	NJ	Violation Year:	2005
Contamination code:	2983	Contamination Name:	1,2-Dichloropropane
Violation code:	03	Violation name:	Monitoring, Regular
Rule code:	310	Rule name:	VOC
Violation measur:	Not Reported	Unit of measure:	Not Reported
State mcl:	Not Reported	Cmp bdt:	01/01/2005
Cmp edt:	03/31/2005		

## GEOCHECK® - PHYSICAL SETTING SOURCE MAP FINDINGS

Violation id:	5207	Orig code:	S
State:	NJ	Violation Year:	2005
Contamination code:	2984	Contamination Name:	Trichloroethylene
Violation code:	03	Violation name:	Monitoring, Regular
Rule code:	310	Rule name:	VOC
Violation measur:	Not Reported	Unit of measure:	Not Reported
State mcl:	Not Reported	Cmp bdt:	01/01/2005
Cmp edt:	03/31/2005		
Violation id:	5307	Orig code:	S
State:	NJ	Violation Year:	2005
Contamination code:	2985	Contamination Name:	1,1,2-Trichloroethane
Violation code:	03	Violation name:	Monitoring, Regular
Rule code:	310	Rule name:	VOC
Violation measur:	Not Reported	Unit of measure:	Not Reported
State mcl:	Not Reported	Cmp bdt:	01/01/2005
Cmp edt:	03/31/2005		
Violation id:	5407	Orig code:	S
State:	NJ	Violation Year:	2005
Contamination code:	2987	Contamination Name:	Tetrachloroethylene
Violation code:	03	Violation name:	Monitoring, Regular
Rule code:	310	Rule name:	VOC
Violation measur:	Not Reported	Unit of measure:	Not Reported
State mcl:	Not Reported	Cmp bdt:	01/01/2005
Cmp edt:	03/31/2005		
Violation id:	5507	Orig code:	S
State:	NJ	Violation Year:	2005
Contamination code:	2989	Contamination Name:	CHLOROBENZENE
Violation code:	03	Violation name:	Monitoring, Regular
Rule code:	310	Rule name:	VOC
Violation measur:	Not Reported	Unit of measure:	Not Reported
State mcl:	Not Reported	Cmp bdt:	01/01/2005
Cmp edt:	03/31/2005		
Violation id:	5607	Orig code:	S
State:	NJ	Violation Year:	2005
Contamination code:	2990	Contamination Name:	Benzene
Violation code:	03	Violation name:	Monitoring, Regular
Rule code:	310	Rule name:	VOC
Violation measur:	Not Reported	Unit of measure:	Not Reported
State mcl:	Not Reported	Cmp bdt:	01/01/2005
Cmp edt:	03/31/2005		
Violation id:	5707	Orig code:	S
State:	NJ	Violation Year:	2005
Contamination code:	2991	Contamination Name:	Toluene
Violation code:	03	Violation name:	Monitoring, Regular
Rule code:	310	Rule name:	VOC
Violation measur:	Not Reported	Unit of measure:	Not Reported
State mcl:	Not Reported	Cmp bdt:	01/01/2005
Cmp edt:	03/31/2005		
Violation id:	5807	Orig code:	S
State:	NJ	Violation Year:	2005
Contamination code:	2992	Contamination Name:	Ethylbenzene
Violation code:	03	Violation name:	Monitoring, Regular
Rule code:	310	Rule name:	VOC
Violation measur:	Not Reported	Unit of measure:	Not Reported
State mcl:	Not Reported	Cmp bdt:	01/01/2005
Cmp edt:	03/31/2005		



## GEOCHECK® - PHYSICAL SETTING SOURCE MAP FINDINGS

Violation id:	5907	Orig code:	S
State:	NJ	Violation Year:	2005
Contamination code:	2996	Contamination Name:	Styrene
Violation code:	03	Violation name:	Monitoring, Regular
Rule code:	310	Rule name:	VOC
Violation measur:	Not Reported	Unit of measure:	Not Reported
State mcl:	Not Reported	Cmp bdt:	01/01/2005
Cmp edt:	03/31/2005		
Violation id:	6007	Orig code:	S
State:	NJ	Violation Year:	2005
Contamination code:	2378	Contamination Name:	1,2,4-Trichlorobenzene
Violation code:	03	Violation name:	Monitoring, Regular
Rule code:	310	Rule name:	VOC
Violation measur:	Not Reported	Unit of measure:	Not Reported
State mcl:	Not Reported	Cmp bdt:	07/01/2005
Cmp edt:	09/30/2005		
Violation id:	6107	Orig code:	S
State:	NJ	Violation Year:	2005
Contamination code:	2380	Contamination Name:	cis-1,2-Dichloroethylene
Violation code:	03	Violation name:	Monitoring, Regular
Rule code:	310	Rule name:	VOC
Violation measur:	Not Reported	Unit of measure:	Not Reported
State mcl:	Not Reported	Cmp bdt:	07/01/2005
Cmp edt:	09/30/2005		
Violation id:	6207	Orig code:	S
State:	NJ	Violation Year:	2005
Contamination code:	2955	Contamination Name:	Xylenes, Total
Violation code:	03	Violation name:	Monitoring, Regular
Rule code:	310	Rule name:	VOC
Violation measur:	Not Reported	Unit of measure:	Not Reported
State mcl:	Not Reported	Cmp bdt:	07/01/2005
Cmp edt:	09/30/2005		
Violation id:	6307	Orig code:	S
State:	NJ	Violation Year:	2005
Contamination code:	2964	Contamination Name:	DICHLOROMETHANE
Violation code:	03	Violation name:	Monitoring, Regular
Rule code:	310	Rule name:	VOC
Violation measur:	Not Reported	Unit of measure:	Not Reported
State mcl:	Not Reported	Cmp bdt:	07/01/2005
Cmp edt:	09/30/2005		
Violation id:	6407	Orig code:	S
State:	NJ	Violation Year:	2005
Contamination code:	2968	Contamination Name:	o-Dichlorobenzene
Violation code:	03	Violation name:	Monitoring, Regular
Rule code:	310	Rule name:	VOC
Violation measur:	Not Reported	Unit of measure:	Not Reported
State mcl:	Not Reported	Cmp bdt:	07/01/2005
Cmp edt:	09/30/2005		
Violation id:	6507	Orig code:	S
State:	NJ	Violation Year:	2005
Contamination code:	2969	Contamination Name:	p-Dichlorobenzene
Violation code:	03	Violation name:	Monitoring, Regular
Rule code:	310	Rule name:	VOC
Violation measur:	Not Reported	Unit of measure:	Not Reported
State mcl:	Not Reported	Cmp bdt:	07/01/2005
Cmp edt:	09/30/2005		

## GEOCHECK® - PHYSICAL SETTING SOURCE MAP FINDINGS

Violation id:	6607	Orig code:	S
State:	NJ	Violation Year:	2005
Contamination code:	2976	Contamination Name:	Vinyl chloride
Violation code:	03	Violation name:	Monitoring, Regular
Rule code:	310	Rule name:	VOC
Violation measur:	Not Reported	Unit of measure:	Not Reported
State mcl:	Not Reported	Cmp bdt:	07/01/2005
Cmp edt:	09/30/2005		
Violation id:	6707	Orig code:	S
State:	NJ	Violation Year:	2005
Contamination code:	2977	Contamination Name:	1,1-Dichloroethylene
Violation code:	03	Violation name:	Monitoring, Regular
Rule code:	310	Rule name:	VOC
Violation measur:	Not Reported	Unit of measure:	Not Reported
State mcl:	Not Reported	Cmp bdt:	07/01/2005
Cmp edt:	09/30/2005		
Violation id:	6807	Orig code:	S
State:	NJ	Violation Year:	2005
Contamination code:	2979	Contamination Name:	trans-1,2-Dichloroethylene
Violation code:	03	Violation name:	Monitoring, Regular
Rule code:	310	Rule name:	VOC
Violation measur:	Not Reported	Unit of measure:	Not Reported
State mcl:	Not Reported	Cmp bdt:	07/01/2005
Cmp edt:	09/30/2005		
Violation id:	6907	Orig code:	S
State:	NJ	Violation Year:	2005
Contamination code:	2980	Contamination Name:	1,2-Dichloroethane
Violation code:	03	Violation name:	Monitoring, Regular
Rule code:	310	Rule name:	VOC
Violation measur:	Not Reported	Unit of measure:	Not Reported
State mcl:	Not Reported	Cmp bdt:	07/01/2005
Cmp edt:	09/30/2005		
Violation id:	7007	Orig code:	S
State:	NJ	Violation Year:	2005
Contamination code:	2981	Contamination Name:	1,1,1-Trichloroethane
Violation code:	03	Violation name:	Monitoring, Regular
Rule code:	310	Rule name:	VOC
Violation measur:	Not Reported	Unit of measure:	Not Reported
State mcl:	Not Reported	Cmp bdt:	07/01/2005
Cmp edt:	09/30/2005		
Violation id:	7107	Orig code:	S
State:	NJ	Violation Year:	2005
Contamination code:	2982	Contamination Name:	Carbon tetrachloride
Violation code:	03	Violation name:	Monitoring, Regular
Rule code:	310	Rule name:	VOC
Violation measur:	Not Reported	Unit of measure:	Not Reported
State mcl:	Not Reported	Cmp bdt:	07/01/2005
Cmp edt:	09/30/2005		
Violation id:	7207	Orig code:	S
State:	NJ	Violation Year:	2005
Contamination code:	2983	Contamination Name:	1,2-Dichloropropane
Violation code:	03	Violation name:	Monitoring, Regular
Rule code:	310	Rule name:	VOC
Violation measur:	Not Reported	Unit of measure:	Not Reported
State mcl:	Not Reported	Cmp bdt:	07/01/2005
Cmp edt:	09/30/2005		

## GEOCHECK® - PHYSICAL SETTING SOURCE MAP FINDINGS

Violation id:	7307	Orig code:	S
State:	NJ	Violation Year:	2005
Contamination code:	2984	Contamination Name:	Trichloroethylene
Violation code:	03	Violation name:	Monitoring, Regular
Rule code:	310	Rule name:	VOC
Violation measur:	Not Reported	Unit of measure:	Not Reported
State mcl:	Not Reported	Cmp bdt:	07/01/2005
Cmp edt:	09/30/2005		
Violation id:	7407	Orig code:	S
State:	NJ	Violation Year:	2005
Contamination code:	2985	Contamination Name:	1,1,2-Trichloroethane
Violation code:	03	Violation name:	Monitoring, Regular
Rule code:	310	Rule name:	VOC
Violation measur:	Not Reported	Unit of measure:	Not Reported
State mcl:	Not Reported	Cmp bdt:	07/01/2005
Cmp edt:	09/30/2005		
Violation id:	7507	Orig code:	S
State:	NJ	Violation Year:	2005
Contamination code:	2987	Contamination Name:	Tetrachloroethylene
Violation code:	03	Violation name:	Monitoring, Regular
Rule code:	310	Rule name:	VOC
Violation measur:	Not Reported	Unit of measure:	Not Reported
State mcl:	Not Reported	Cmp bdt:	07/01/2005
Cmp edt:	09/30/2005		
Violation id:	7607	Orig code:	S
State:	NJ	Violation Year:	2005
Contamination code:	2989	Contamination Name:	CHLOROBENZENE
Violation code:	03	Violation name:	Monitoring, Regular
Rule code:	310	Rule name:	VOC
Violation measur:	Not Reported	Unit of measure:	Not Reported
State mcl:	Not Reported	Cmp bdt:	07/01/2005
Cmp edt:	09/30/2005		
Violation id:	7707	Orig code:	S
State:	NJ	Violation Year:	2005
Contamination code:	2990	Contamination Name:	Benzene
Violation code:	03	Violation name:	Monitoring, Regular
Rule code:	310	Rule name:	VOC
Violation measur:	Not Reported	Unit of measure:	Not Reported
State mcl:	Not Reported	Cmp bdt:	07/01/2005
Cmp edt:	09/30/2005		
Violation id:	7807	Orig code:	S
State:	NJ	Violation Year:	2005
Contamination code:	2991	Contamination Name:	Toluene
Violation code:	03	Violation name:	Monitoring, Regular
Rule code:	310	Rule name:	VOC
Violation measur:	Not Reported	Unit of measure:	Not Reported
State mcl:	Not Reported	Cmp bdt:	07/01/2005
Cmp edt:	09/30/2005		
Violation id:	7907	Orig code:	S
State:	NJ	Violation Year:	2005
Contamination code:	2992	Contamination Name:	Ethylbenzene
Violation code:	03	Violation name:	Monitoring, Regular
Rule code:	310	Rule name:	VOC
Violation measur:	Not Reported	Unit of measure:	Not Reported
State mcl:	Not Reported	Cmp bdt:	07/01/2005
Cmp edt:	09/30/2005		

## GEOCHECK® - PHYSICAL SETTING SOURCE MAP FINDINGS

Violation id:	8007	Orig code:	S
State:	NJ	Violation Year:	2005
Contamination code:	2996	Contamination Name:	Styrene
Violation code:	03	Violation name:	Monitoring, Regular
Rule code:	310	Rule name:	VOC
Violation measur:	Not Reported	Unit of measure:	Not Reported
State mcl:	Not Reported	Cmp bdt:	07/01/2005
Cmp edt:	09/30/2005		
Violation id:	8107	Orig code:	S
State:	NJ	Violation Year:	2005
Contamination code:	2378	Contamination Name:	1,2,4-Trichlorobenzene
Violation code:	03	Violation name:	Monitoring, Regular
Rule code:	310	Rule name:	VOC
Violation measur:	Not Reported	Unit of measure:	Not Reported
State mcl:	Not Reported	Cmp bdt:	04/01/2005
Cmp edt:	06/30/2005		
Violation id:	8207	Orig code:	S
State:	NJ	Violation Year:	2005
Contamination code:	2380	Contamination Name:	cis-1,2-Dichloroethylene
Violation code:	03	Violation name:	Monitoring, Regular
Rule code:	310	Rule name:	VOC
Violation measur:	Not Reported	Unit of measure:	Not Reported
State mcl:	Not Reported	Cmp bdt:	04/01/2005
Cmp edt:	06/30/2005		
Violation id:	8307	Orig code:	S
State:	NJ	Violation Year:	2005
Contamination code:	2955	Contamination Name:	Xylenes, Total
Violation code:	03	Violation name:	Monitoring, Regular
Rule code:	310	Rule name:	VOC
Violation measur:	Not Reported	Unit of measure:	Not Reported
State mcl:	Not Reported	Cmp bdt:	04/01/2005
Cmp edt:	06/30/2005		
Violation id:	8407	Orig code:	S
State:	NJ	Violation Year:	2005
Contamination code:	2964	Contamination Name:	DICHLOROMETHANE
Violation code:	03	Violation name:	Monitoring, Regular
Rule code:	310	Rule name:	VOC
Violation measur:	Not Reported	Unit of measure:	Not Reported
State mcl:	Not Reported	Cmp bdt:	04/01/2005
Cmp edt:	06/30/2005		
Violation id:	8507	Orig code:	S
State:	NJ	Violation Year:	2005
Contamination code:	2968	Contamination Name:	o-Dichlorobenzene
Violation code:	03	Violation name:	Monitoring, Regular
Rule code:	310	Rule name:	VOC
Violation measur:	Not Reported	Unit of measure:	Not Reported
State mcl:	Not Reported	Cmp bdt:	04/01/2005
Cmp edt:	06/30/2005		
Violation id:	8607	Orig code:	S
State:	NJ	Violation Year:	2005
Contamination code:	2969	Contamination Name:	p-Dichlorobenzene
Violation code:	03	Violation name:	Monitoring, Regular
Rule code:	310	Rule name:	VOC
Violation measur:	Not Reported	Unit of measure:	Not Reported
State mcl:	Not Reported	Cmp bdt:	04/01/2005
Cmp edt:	06/30/2005		

## GEOCHECK® - PHYSICAL SETTING SOURCE MAP FINDINGS

Violation id:	8707	Orig code:	S
State:	NJ	Violation Year:	2005
Contamination code:	2976	Contamination Name:	Vinyl chloride
Violation code:	03	Violation name:	Monitoring, Regular
Rule code:	310	Rule name:	VOC
Violation measur:	Not Reported	Unit of measure:	Not Reported
State mcl:	Not Reported	Cmp bdt:	04/01/2005
Cmp edt:	06/30/2005		
Violation id:	8807	Orig code:	S
State:	NJ	Violation Year:	2005
Contamination code:	2977	Contamination Name:	1,1-Dichloroethylene
Violation code:	03	Violation name:	Monitoring, Regular
Rule code:	310	Rule name:	VOC
Violation measur:	Not Reported	Unit of measure:	Not Reported
State mcl:	Not Reported	Cmp bdt:	04/01/2005
Cmp edt:	06/30/2005		
Violation id:	8907	Orig code:	S
State:	NJ	Violation Year:	2005
Contamination code:	2979	Contamination Name:	trans-1,2-Dichloroethylene
Violation code:	03	Violation name:	Monitoring, Regular
Rule code:	310	Rule name:	VOC
Violation measur:	Not Reported	Unit of measure:	Not Reported
State mcl:	Not Reported	Cmp bdt:	04/01/2005
Cmp edt:	06/30/2005		
Violation id:	9007	Orig code:	S
State:	NJ	Violation Year:	2005
Contamination code:	2980	Contamination Name:	1,2-Dichloroethane
Violation code:	03	Violation name:	Monitoring, Regular
Rule code:	310	Rule name:	VOC
Violation measur:	Not Reported	Unit of measure:	Not Reported
State mcl:	Not Reported	Cmp bdt:	04/01/2005
Cmp edt:	06/30/2005		
Violation id:	9107	Orig code:	S
State:	NJ	Violation Year:	2005
Contamination code:	2981	Contamination Name:	1,1,1-Trichloroethane
Violation code:	03	Violation name:	Monitoring, Regular
Rule code:	310	Rule name:	VOC
Violation measur:	Not Reported	Unit of measure:	Not Reported
State mcl:	Not Reported	Cmp bdt:	04/01/2005
Cmp edt:	06/30/2005		
Violation id:	9207	Orig code:	S
State:	NJ	Violation Year:	2005
Contamination code:	2982	Contamination Name:	Carbon tetrachloride
Violation code:	03	Violation name:	Monitoring, Regular
Rule code:	310	Rule name:	VOC
Violation measur:	Not Reported	Unit of measure:	Not Reported
State mcl:	Not Reported	Cmp bdt:	04/01/2005
Cmp edt:	06/30/2005		
Violation id:	9307	Orig code:	S
State:	NJ	Violation Year:	2005
Contamination code:	2983	Contamination Name:	1,2-Dichloropropane
Violation code:	03	Violation name:	Monitoring, Regular
Rule code:	310	Rule name:	VOC
Violation measur:	Not Reported	Unit of measure:	Not Reported
State mcl:	Not Reported	Cmp bdt:	04/01/2005
Cmp edt:	06/30/2005		

## GEOCHECK® - PHYSICAL SETTING SOURCE MAP FINDINGS

Violation id:	9407	Orig code:	S
State:	NJ	Violation Year:	2005
Contamination code:	2984	Contamination Name:	Trichloroethylene
Violation code:	03	Violation name:	Monitoring, Regular
Rule code:	310	Rule name:	VOC
Violation measur:	Not Reported	Unit of measure:	Not Reported
State mcl:	Not Reported	Cmp bdt:	04/01/2005
Cmp edt:	06/30/2005		
Violation id:	9507	Orig code:	S
State:	NJ	Violation Year:	2005
Contamination code:	2985	Contamination Name:	1,1,2-Trichloroethane
Violation code:	03	Violation name:	Monitoring, Regular
Rule code:	310	Rule name:	VOC
Violation measur:	Not Reported	Unit of measure:	Not Reported
State mcl:	Not Reported	Cmp bdt:	04/01/2005
Cmp edt:	06/30/2005		
Violation id:	9607	Orig code:	S
State:	NJ	Violation Year:	2005
Contamination code:	2987	Contamination Name:	Tetrachloroethylene
Violation code:	03	Violation name:	Monitoring, Regular
Rule code:	310	Rule name:	VOC
Violation measur:	Not Reported	Unit of measure:	Not Reported
State mcl:	Not Reported	Cmp bdt:	04/01/2005
Cmp edt:	06/30/2005		
Violation id:	9707	Orig code:	S
State:	NJ	Violation Year:	2005
Contamination code:	2989	Contamination Name:	CHLOROBENZENE
Violation code:	03	Violation name:	Monitoring, Regular
Rule code:	310	Rule name:	VOC
Violation measur:	Not Reported	Unit of measure:	Not Reported
State mcl:	Not Reported	Cmp bdt:	04/01/2005
Cmp edt:	06/30/2005		
Violation id:	9807	Orig code:	S
State:	NJ	Violation Year:	2005
Contamination code:	2990	Contamination Name:	Benzene
Violation code:	03	Violation name:	Monitoring, Regular
Rule code:	310	Rule name:	VOC
Violation measur:	Not Reported	Unit of measure:	Not Reported
State mcl:	Not Reported	Cmp bdt:	04/01/2005
Cmp edt:	06/30/2005		
Violation id:	9907	Orig code:	S
State:	NJ	Violation Year:	2005
Contamination code:	2991	Contamination Name:	Toluene
Violation code:	03	Violation name:	Monitoring, Regular
Rule code:	310	Rule name:	VOC
Violation measur:	Not Reported	Unit of measure:	Not Reported
State mcl:	Not Reported	Cmp bdt:	04/01/2005
Cmp edt:	06/30/2005		
PWS currently has or had major violation(s) or enforcement:Yes			
Violation ID:	9351619	Violation source ID:	Not Reported
PWS telephone:	Not Reported	Contaminant:	NITRATE
Violation type:	Monitoring, Regular	Violation start date:	070193
Violation end date:	093093	Violation period (months):	003
Violation awareness date:	Not Reported	Major violator:	Yes
Maximum contaminant level:	Not Reported	Number of required samples:	Not Reported

## GEOCHECK® - PHYSICAL SETTING SOURCE MAP FINDINGS

Number of samples taken:	000	Analysis method:	Not Reported
Analysis result:	Not Reported		

PWS currently has or had major violation(s) or enforcement:Yes

Violation ID:	9334342	Violation source ID:	Not Reported
PWS telephone:	Not Reported	Contaminant:	LEAD & COPPER RULE
Violation type:	Initial Tap Sampling for Pb and Cu		
Violation start date:	070193	Violation end date:	123193
Violation period (months):	006	Violation awareness date:	Not Reported
Major violator:	Not Reported	Maximum contaminant level:	Not Reported
Number of required samples:	Not Reported	Number of samples taken:	Not Reported
Analysis method:	Not Reported	Analysis result:	Not Reported

PWS currently has or had major violation(s) or enforcement:Yes

Violation ID:	9445095	Violation source ID:	Not Reported
PWS telephone:	Not Reported	Contaminant:	COLIFORM (TCR)
Violation type:	Monitoring, Routine Major (TCR)		
Violation start date:	010194	Violation end date:	033194
Violation period (months):	003	Violation awareness date:	051794
Major violator:	Yes	Maximum contaminant level:	Not Reported
Number of required samples:	Not Reported	Number of samples taken:	Not Reported
Analysis method:	Not Reported	Analysis result:	Not Reported

PWS currently has or had major violation(s) or enforcement:Yes

Violation ID:	9445979	Violation source ID:	Not Reported
PWS telephone:	Not Reported	Contaminant:	NITRATE
Violation type:	Monitoring, Regular	Violation start date:	010194
Violation end date:	033194	Violation period (months):	003
Violation awareness date:	Not Reported	Major violator:	Yes
Maximum contaminant level:	Not Reported	Number of required samples:	Not Reported
Number of samples taken:	000	Analysis method:	Not Reported
Analysis result:	Not Reported		

Violation ID:	10007	Orig Code:	S
Enforcemnt FY:	2006	Enforcement Action:	12/29/2005
Enforcement Detail:	St Compliance achieved	Enforcement Category:	Resolving

Violation ID:	10107	Orig Code:	S
Enforcemnt FY:	2006	Enforcement Action:	12/29/2005
Enforcement Detail:	St Compliance achieved	Enforcement Category:	Resolving

Violation ID:	1101	Orig Code:	S
Enforcemnt FY:	2001	Enforcement Action:	07/26/2001
Enforcement Detail:	St Compliance achieved	Enforcement Category:	Resolving

Violation ID:	11707	Orig Code:	S
Enforcemnt FY:	2007	Enforcement Action:	05/16/2007
Enforcement Detail:	St Public Notif received	Enforcement Category:	Informal

Violation ID:	11707	Orig Code:	S
Enforcemnt FY:	2007	Enforcement Action:	05/02/2007
Enforcement Detail:	St Formal NOV issued	Enforcement Category:	Informal

Violation ID:	11707	Orig Code:	S
Enforcemnt FY:	2007	Enforcement Action:	05/16/2007
Enforcement Detail:	St Compliance achieved	Enforcement Category:	Resolving

Violation ID:	11707	Orig Code:	S
Enforcemnt FY:	2007	Enforcement Action:	05/02/2007

## GEOCHECK® - PHYSICAL SETTING SOURCE MAP FINDINGS

Enforcement Detail:	St Public Notif requested	Enforcement Category:	Informal
Violation ID:	1202	Orig Code:	S
Enforcemnt FY:	2002	Enforcement Action:	03/11/2002
Enforcement Detail:	St Compliance achieved	Enforcement Category:	Resolving
Violation ID:	1202	Orig Code:	S
Enforcemnt FY:	2002	Enforcement Action:	03/11/2002
Enforcement Detail:	St Intentional no-action	Enforcement Category:	Informal
Violation ID:	14809	Orig Code:	S
Enforcemnt FY:	2009	Enforcement Action:	08/15/2009
Enforcement Detail:	St Public Notif requested	Enforcement Category:	Informal
Violation ID:	14809	Orig Code:	S
Enforcemnt FY:	2009	Enforcement Action:	09/03/2009
Enforcement Detail:	St Public Notif received	Enforcement Category:	Informal
Violation ID:	14809	Orig Code:	S
Enforcemnt FY:	2009	Enforcement Action:	08/27/2009
Enforcement Detail:	St Compliance achieved	Enforcement Category:	Resolving
Violation ID:	14809	Orig Code:	S
Enforcemnt FY:	2009	Enforcement Action:	08/15/2009
Enforcement Detail:	St Formal NOV issued	Enforcement Category:	Informal
Violation ID:	18734	Orig Code:	S
Enforcemnt FY:	2011	Enforcement Action:	08/02/2011
Enforcement Detail:	St Formal NOV issued	Enforcement Category:	Informal
Violation ID:	18734	Orig Code:	S
Enforcemnt FY:	2012	Enforcement Action:	05/11/2012
Enforcement Detail:	St Public Notif received	Enforcement Category:	Informal
Violation ID:	18734	Orig Code:	S
Enforcemnt FY:	2011	Enforcement Action:	08/02/2011
Enforcement Detail:	St Public Notif requested	Enforcement Category:	Informal
Violation ID:	18734	Orig Code:	S
Enforcemnt FY:	2011	Enforcement Action:	08/12/2011
Enforcement Detail:	St Compliance achieved	Enforcement Category:	Resolving
Violation ID:	18734	Orig Code:	S
Enforcemnt FY:	2012	Enforcement Action:	01/10/2012
Enforcement Detail:	St Admin Penalty assessed	Enforcement Category:	Formal
Violation ID:	18735	Orig Code:	S
Enforcemnt FY:	2011	Enforcement Action:	08/12/2011
Enforcement Detail:	St Compliance achieved	Enforcement Category:	Resolving
Violation ID:	18735	Orig Code:	S
Enforcemnt FY:	2012	Enforcement Action:	01/10/2012
Enforcement Detail:	St Admin Penalty assessed	Enforcement Category:	Formal
Violation ID:	18735	Orig Code:	S
Enforcemnt FY:	2011	Enforcement Action:	08/17/2011
Enforcement Detail:	St Formal NOV issued	Enforcement Category:	Informal
Violation ID:	18735	Orig Code:	S
Enforcemnt FY:	2011	Enforcement Action:	08/17/2011
Enforcement Detail:	St Public Notif requested	Enforcement Category:	Informal



## GEOCHECK® - PHYSICAL SETTING SOURCE MAP FINDINGS

Violation ID:	18736	Orig Code:	S
Enforcemnt FY:	2011	Enforcement Action:	08/17/2011
Enforcement Detail:	St Public Notif requested	Enforcement Category:	Informal
Violation ID:	18736	Orig Code:	S
Enforcemnt FY:	2011	Enforcement Action:	08/17/2011
Enforcement Detail:	St Formal NOV issued	Enforcement Category:	Informal
Violation ID:	18736	Orig Code:	S
Enforcemnt FY:	2011	Enforcement Action:	08/12/2011
Enforcement Detail:	St Compliance achieved	Enforcement Category:	Resolving
Violation ID:	18736	Orig Code:	S
Enforcemnt FY:	2012	Enforcement Action:	01/10/2012
Enforcement Detail:	St Admin Penalty assessed	Enforcement Category:	Formal
Violation ID:	18737	Orig Code:	S
Enforcemnt FY:	2011	Enforcement Action:	08/12/2011
Enforcement Detail:	St Compliance achieved	Enforcement Category:	Resolving
Violation ID:	18737	Orig Code:	S
Enforcemnt FY:	2011	Enforcement Action:	08/17/2011
Enforcement Detail:	St Public Notif requested	Enforcement Category:	Informal
Violation ID:	18737	Orig Code:	S
Enforcemnt FY:	2011	Enforcement Action:	08/17/2011
Enforcement Detail:	St Formal NOV issued	Enforcement Category:	Informal
Violation ID:	18737	Orig Code:	S
Enforcemnt FY:	2012	Enforcement Action:	01/10/2012
Enforcement Detail:	St Admin Penalty assessed	Enforcement Category:	Formal
Violation ID:	18738	Orig Code:	S
Enforcemnt FY:	2011	Enforcement Action:	08/17/2011
Enforcement Detail:	St Public Notif requested	Enforcement Category:	Informal
Violation ID:	18738	Orig Code:	S
Enforcemnt FY:	2011	Enforcement Action:	08/17/2011
Enforcement Detail:	St Formal NOV issued	Enforcement Category:	Informal
Violation ID:	18738	Orig Code:	S
Enforcemnt FY:	2012	Enforcement Action:	01/10/2012
Enforcement Detail:	St Admin Penalty assessed	Enforcement Category:	Formal
Violation ID:	18738	Orig Code:	S
Enforcemnt FY:	2011	Enforcement Action:	08/12/2011
Enforcement Detail:	St Compliance achieved	Enforcement Category:	Resolving
Violation ID:	18739	Orig Code:	S
Enforcemnt FY:	2011	Enforcement Action:	08/12/2011
Enforcement Detail:	St Compliance achieved	Enforcement Category:	Resolving
Violation ID:	18739	Orig Code:	S
Enforcemnt FY:	2012	Enforcement Action:	01/10/2012
Enforcement Detail:	St Admin Penalty assessed	Enforcement Category:	Formal
Violation ID:	18739	Orig Code:	S
Enforcemnt FY:	2011	Enforcement Action:	08/17/2011
Enforcement Detail:	St Formal NOV issued	Enforcement Category:	Informal
Violation ID:	18739	Orig Code:	S
Enforcemnt FY:	2011	Enforcement Action:	08/17/2011

## GEOCHECK® - PHYSICAL SETTING SOURCE MAP FINDINGS

Enforcement Detail:	St Public Notif requested	Enforcement Category:	Informal
Violation ID:	18740	Orig Code:	S
Enforcemnt FY:	2011	Enforcement Action:	08/17/2011
Enforcement Detail:	St Public Notif requested	Enforcement Category:	Informal
Violation ID:	18740	Orig Code:	S
Enforcemnt FY:	2011	Enforcement Action:	08/12/2011
Enforcement Detail:	St Compliance achieved	Enforcement Category:	Resolving
Violation ID:	18740	Orig Code:	S
Enforcemnt FY:	2012	Enforcement Action:	01/10/2012
Enforcement Detail:	St Admin Penalty assessed	Enforcement Category:	Formal
Violation ID:	18740	Orig Code:	S
Enforcemnt FY:	2011	Enforcement Action:	08/17/2011
Enforcement Detail:	St Formal NOV issued	Enforcement Category:	Informal
Violation ID:	18741	Orig Code:	S
Enforcemnt FY:	2011	Enforcement Action:	08/17/2011
Enforcement Detail:	St Public Notif requested	Enforcement Category:	Informal
Violation ID:	18741	Orig Code:	S
Enforcemnt FY:	2011	Enforcement Action:	08/12/2011
Enforcement Detail:	St Compliance achieved	Enforcement Category:	Resolving
Violation ID:	18741	Orig Code:	S
Enforcemnt FY:	2012	Enforcement Action:	01/10/2012
Enforcement Detail:	St Admin Penalty assessed	Enforcement Category:	Formal
Violation ID:	18741	Orig Code:	S
Enforcemnt FY:	2011	Enforcement Action:	08/17/2011
Enforcement Detail:	St Formal NOV issued	Enforcement Category:	Informal
Violation ID:	18742	Orig Code:	S
Enforcemnt FY:	2012	Enforcement Action:	01/10/2012
Enforcement Detail:	St Admin Penalty assessed	Enforcement Category:	Formal
Violation ID:	18742	Orig Code:	S
Enforcemnt FY:	2011	Enforcement Action:	08/17/2011
Enforcement Detail:	St Public Notif requested	Enforcement Category:	Informal
Violation ID:	18742	Orig Code:	S
Enforcemnt FY:	2011	Enforcement Action:	08/12/2011
Enforcement Detail:	St Compliance achieved	Enforcement Category:	Resolving
Violation ID:	18742	Orig Code:	S
Enforcemnt FY:	2011	Enforcement Action:	08/17/2011
Enforcement Detail:	St Formal NOV issued	Enforcement Category:	Informal
Violation ID:	18743	Orig Code:	S
Enforcemnt FY:	2011	Enforcement Action:	08/17/2011
Enforcement Detail:	St Formal NOV issued	Enforcement Category:	Informal
Violation ID:	18743	Orig Code:	S
Enforcemnt FY:	2011	Enforcement Action:	08/17/2011
Enforcement Detail:	St Public Notif requested	Enforcement Category:	Informal
Violation ID:	18743	Orig Code:	S
Enforcemnt FY:	2012	Enforcement Action:	01/10/2012
Enforcement Detail:	St Admin Penalty assessed	Enforcement Category:	Formal

## GEOCHECK® - PHYSICAL SETTING SOURCE MAP FINDINGS

Violation ID:	18743	Orig Code:	S
Enforcemnt FY:	2011	Enforcement Action:	08/12/2011
Enforcement Detail:	St Compliance achieved	Enforcement Category:	Resolving
Violation ID:	18744	Orig Code:	S
Enforcemnt FY:	2012	Enforcement Action:	01/10/2012
Enforcement Detail:	St Admin Penalty assessed	Enforcement Category:	Formal
Violation ID:	18744	Orig Code:	S
Enforcemnt FY:	2011	Enforcement Action:	08/17/2011
Enforcement Detail:	St Public Notif requested		
Enforcement Category:	Informal		
Violation ID:	18744	Orig Code:	S
Enforcemnt FY:	2011	Enforcement Action:	08/12/2011
Enforcement Detail:	St Compliance achieved	Enforcement Category:	Resolving
Violation ID:	18744	Orig Code:	S
Enforcemnt FY:	2011	Enforcement Action:	08/17/2011
Enforcement Detail:	St Formal NOV issued	Enforcement Category:	Informal
Violation ID:	18745	Orig Code:	S
Enforcemnt FY:	2011	Enforcement Action:	08/17/2011
Enforcement Detail:	St Formal NOV issued	Enforcement Category:	Informal
Violation ID:	18745	Orig Code:	S
Enforcemnt FY:	2012	Enforcement Action:	01/10/2012
Enforcement Detail:	St Admin Penalty assessed	Enforcement Category:	Formal
Violation ID:	18745	Orig Code:	S
Enforcemnt FY:	2011	Enforcement Action:	08/12/2011
Enforcement Detail:	St Compliance achieved	Enforcement Category:	Resolving
Violation ID:	18745	Orig Code:	S
Enforcemnt FY:	2011	Enforcement Action:	08/17/2011
Enforcement Detail:	St Public Notif requested	Enforcement Category:	Informal
Violation ID:	18746	Orig Code:	S
Enforcemnt FY:	2011	Enforcement Action:	08/12/2011
Enforcement Detail:	St Compliance achieved	Enforcement Category:	Resolving
Violation ID:	18746	Orig Code:	S
Enforcemnt FY:	2011	Enforcement Action:	08/17/2011
Enforcement Detail:	St Public Notif requested	Enforcement Category:	Informal
Violation ID:	18746	Orig Code:	S
Enforcemnt FY:	2011	Enforcement Action:	08/17/2011
Enforcement Detail:	St Formal NOV issued	Enforcement Category:	Informal
Violation ID:	18746	Orig Code:	S
Enforcemnt FY:	2012	Enforcement Action:	01/10/2012
Enforcement Detail:	St Admin Penalty assessed	Enforcement Category:	Formal
Violation ID:	18747	Orig Code:	S
Enforcemnt FY:	2011	Enforcement Action:	08/17/2011
Enforcement Detail:	St Public Notif requested	Enforcement Category:	Informal
Violation ID:	18747	Orig Code:	S
Enforcemnt FY:	2011	Enforcement Action:	08/12/2011
Enforcement Detail:	St Compliance achieved	Enforcement Category:	Resolving
Violation ID:	18747	Orig Code:	S

## GEOCHECK® - PHYSICAL SETTING SOURCE MAP FINDINGS

Enforcemnt FY:	2012	Enforcement Action:	01/10/2012
Enforcement Detail:	St Admin Penalty assessed	Enforcement Category:	Formal
Violation ID:	18747	Orig Code:	S
Enforcemnt FY:	2011	Enforcement Action:	08/17/2011
Enforcement Detail:	St Formal NOV issued	Enforcement Category:	Informal
Violation ID:	18748	Orig Code:	S
Enforcemnt FY:	2011	Enforcement Action:	08/12/2011
Enforcement Detail:	St Compliance achieved	Enforcement Category:	Resolving
Violation ID:	18748	Orig Code:	S
Enforcemnt FY:	2011	Enforcement Action:	08/17/2011
Enforcement Detail:	St Formal NOV issued	Enforcement Category:	Informal
Violation ID:	18748	Orig Code:	S
Enforcemnt FY:	2012	Enforcement Action:	01/10/2012
Enforcement Detail:	St Admin Penalty assessed	Enforcement Category:	Formal
Violation ID:	18748	Orig Code:	S
Enforcemnt FY:	2011	Enforcement Action:	08/17/2011
Enforcement Detail:	St Public Notif requested	Enforcement Category:	Informal
Violation ID:	18749	Orig Code:	S
Enforcemnt FY:	2012	Enforcement Action:	01/10/2012
Enforcement Detail:	St Admin Penalty assessed	Enforcement Category:	Formal
Violation ID:	18749	Orig Code:	S
Enforcemnt FY:	2011	Enforcement Action:	08/12/2011
Enforcement Detail:	St Compliance achieved	Enforcement Category:	Resolving
Violation ID:	18749	Orig Code:	S
Enforcemnt FY:	2011	Enforcement Action:	08/17/2011
Enforcement Detail:	St Public Notif requested	Enforcement Category:	Informal
Violation ID:	18749	Orig Code:	S
Enforcemnt FY:	2011	Enforcement Action:	08/17/2011
Enforcement Detail:	St Formal NOV issued	Enforcement Category:	Informal
Violation ID:	18750	Orig Code:	S
Enforcemnt FY:	2011	Enforcement Action:	08/17/2011
Enforcement Detail:	St Formal NOV issued	Enforcement Category:	Informal
Violation ID:	18750	Orig Code:	S
Enforcemnt FY:	2011	Enforcement Action:	08/17/2011
Enforcement Detail:	St Public Notif requested	Enforcement Category:	Informal
Violation ID:	18750	Orig Code:	S
Enforcemnt FY:	2011	Enforcement Action:	08/12/2011
Enforcement Detail:	St Compliance achieved	Enforcement Category:	Resolving
Violation ID:	18750	Orig Code:	S
Enforcemnt FY:	2012	Enforcement Action:	01/10/2012
Enforcement Detail:	St Admin Penalty assessed	Enforcement Category:	Formal
Violation ID:	18751	Orig Code:	S
Enforcemnt FY:	2012	Enforcement Action:	01/10/2012
Enforcement Detail:	St Admin Penalty assessed	Enforcement Category:	Formal
Violation ID:	18751	Orig Code:	S
Enforcemnt FY:	2011	Enforcement Action:	08/17/2011
Enforcement Detail:	St Public Notif requested	Enforcement Category:	Informal

## GEOCHECK® - PHYSICAL SETTING SOURCE MAP FINDINGS

Violation ID:	18751	Orig Code:	S
Enforcemnt FY:	2011	Enforcement Action:	08/17/2011
Enforcement Detail:	St Formal NOV issued	Enforcement Category:	Informal
Violation ID:	18751	Orig Code:	S
Enforcemnt FY:	2011	Enforcement Action:	08/12/2011
Enforcement Detail:	St Compliance achieved	Enforcement Category:	Resolving
Violation ID:	18752	Orig Code:	S
Enforcemnt FY:	2011	Enforcement Action:	08/12/2011
Enforcement Detail:	St Compliance achieved	Enforcement Category:	Resolving
Violation ID:	18752	Orig Code:	S
Enforcemnt FY:	2011	Enforcement Action:	08/17/2011
Enforcement Detail:	St Public Notif requested	Enforcement Category:	Informal
Violation ID:	18752	Orig Code:	S
Enforcemnt FY:	2011	Enforcement Action:	08/17/2011
Enforcement Detail:	St Formal NOV issued	Enforcement Category:	Informal
Violation ID:	18752	Orig Code:	S
Enforcemnt FY:	2012	Enforcement Action:	01/10/2012
Enforcement Detail:	St Admin Penalty assessed	Enforcement Category:	Formal
Violation ID:	18753	Orig Code:	S
Enforcemnt FY:	2012	Enforcement Action:	01/10/2012
Enforcement Detail:	St Admin Penalty assessed	Enforcement Category:	Formal
Violation ID:	18753	Orig Code:	S
Enforcemnt FY:	2011	Enforcement Action:	08/12/2011
Enforcement Detail:	St Compliance achieved	Enforcement Category:	Resolving
Violation ID:	18753	Orig Code:	S
Enforcemnt FY:	2011	Enforcement Action:	08/17/2011
Enforcement Detail:	St Formal NOV issued	Enforcement Category:	Informal
Violation ID:	18753	Orig Code:	S
Enforcemnt FY:	2011	Enforcement Action:	08/17/2011
Enforcement Detail:	St Public Notif requested	Enforcement Category:	Informal
Violation ID:	18754	Orig Code:	S
Enforcemnt FY:	2011	Enforcement Action:	08/17/2011
Enforcement Detail:	St Public Notif requested	Enforcement Category:	Informal
Violation ID:	18754	Orig Code:	S
Enforcemnt FY:	2012	Enforcement Action:	01/10/2012
Enforcement Detail:	St Admin Penalty assessed	Enforcement Category:	Formal
Violation ID:	18754	Orig Code:	S
Enforcemnt FY:	2011	Enforcement Action:	08/17/2011
Enforcement Detail:	St Formal NOV issued	Enforcement Category:	Informal
Violation ID:	18754	Orig Code:	S
Enforcemnt FY:	2011	Enforcement Action:	08/12/2011
Enforcement Detail:	St Compliance achieved	Enforcement Category:	Resolving
Violation ID:	18755	Orig Code:	S
Enforcemnt FY:	2012	Enforcement Action:	01/10/2012
Enforcement Detail:	St Admin Penalty assessed	Enforcement Category:	Formal
Violation ID:	18755	Orig Code:	S
Enforcemnt FY:	2011	Enforcement Action:	08/17/2011

## GEOCHECK® - PHYSICAL SETTING SOURCE MAP FINDINGS

Enforcement Detail:	St Formal NOV issued	Enforcement Category:	Informal
Violation ID:	18755	Orig Code:	S
Enforcemnt FY:	2011	Enforcement Action:	08/12/2011
Enforcement Detail:	St Compliance achieved	Enforcement Category:	Resolving
Violation ID:	18755	Orig Code:	S
Enforcemnt FY:	2011	Enforcement Action:	08/17/2011
Enforcement Detail:	St Public Notif requested	Enforcement Category:	Informal
Violation ID:	3705	Orig Code:	S
Enforcemnt FY:	2006	Enforcement Action:	11/21/2005
Enforcement Detail:	St Formal NOV issued	Enforcement Category:	Informal
Violation ID:	3705	Orig Code:	S
Enforcemnt FY:	2006	Enforcement Action:	11/21/2005
Enforcement Detail:	St No addtl Formal Action needed		
Enforcement Category:	Informal		
Violation ID:	3705	Orig Code:	S
Enforcemnt FY:	2004	Enforcement Action:	04/14/2004
Enforcement Detail:	St Compliance achieved	Enforcement Category:	Resolving
Violation ID:	3806	Orig Code:	S
Enforcemnt FY:	2007	Enforcement Action:	10/19/2006
Enforcement Detail:	St Compliance achieved	Enforcement Category:	Resolving
Violation ID:	3806	Orig Code:	S
Enforcemnt FY:	2006	Enforcement Action:	03/10/2006
Enforcement Detail:	St Formal NOV issued	Enforcement Category:	Informal
Violation ID:	3806	Orig Code:	S
Enforcemnt FY:	2006	Enforcement Action:	03/10/2006
Enforcement Detail:	St No addtl Formal Action needed		
Enforcement Category:	Informal		
Violation ID:	3907	Orig Code:	S
Enforcemnt FY:	2006	Enforcement Action:	12/29/2005
Enforcement Detail:	St Compliance achieved	Enforcement Category:	Resolving
Violation ID:	4007	Orig Code:	S
Enforcemnt FY:	2006	Enforcement Action:	12/29/2005
Enforcement Detail:	St Compliance achieved	Enforcement Category:	Resolving
Violation ID:	4107	Orig Code:	S
Enforcemnt FY:	2006	Enforcement Action:	12/29/2005
Enforcement Detail:	St Compliance achieved	Enforcement Category:	Resolving
Violation ID:	4207	Orig Code:	S
Enforcemnt FY:	2006	Enforcement Action:	12/29/2005
Enforcement Detail:	St Compliance achieved	Enforcement Category:	Resolving
Violation ID:	4307	Orig Code:	S
Enforcemnt FY:	2006	Enforcement Action:	12/29/2005
Enforcement Detail:	St Compliance achieved	Enforcement Category:	Resolving
Violation ID:	4407	Orig Code:	S
Enforcemnt FY:	2006	Enforcement Action:	12/29/2005
Enforcement Detail:	St Compliance achieved	Enforcement Category:	Resolving
Violation ID:	4507	Orig Code:	S
Enforcemnt FY:	2006	Enforcement Action:	12/29/2005

## GEOCHECK® - PHYSICAL SETTING SOURCE MAP FINDINGS

Enforcement Detail:	St Compliance achieved	Enforcement Category:	Resolving
Violation ID:	4607	Orig Code:	S
Enforcemnt FY:	2006	Enforcement Action:	12/29/2005
Enforcement Detail:	St Compliance achieved	Enforcement Category:	Resolving
Violation ID:	4707	Orig Code:	S
Enforcemnt FY:	2006	Enforcement Action:	12/29/2005
Enforcement Detail:	St Compliance achieved	Enforcement Category:	Resolving
Violation ID:	4807	Orig Code:	S
Enforcemnt FY:	2006	Enforcement Action:	12/29/2005
Enforcement Detail:	St Compliance achieved	Enforcement Category:	Resolving
Violation ID:	4907	Orig Code:	S
Enforcemnt FY:	2006	Enforcement Action:	12/29/2005
Enforcement Detail:	St Compliance achieved	Enforcement Category:	Resolving
Violation ID:	5007	Orig Code:	S
Enforcemnt FY:	2006	Enforcement Action:	12/29/2005
Enforcement Detail:	St Compliance achieved	Enforcement Category:	Resolving
Violation ID:	5107	Orig Code:	S
Enforcemnt FY:	2006	Enforcement Action:	12/29/2005
Enforcement Detail:	St Compliance achieved	Enforcement Category:	Resolving
Violation ID:	5207	Orig Code:	S
Enforcemnt FY:	2006	Enforcement Action:	12/29/2005
Enforcement Detail:	St Compliance achieved	Enforcement Category:	Resolving
Violation ID:	5307	Orig Code:	S
Enforcemnt FY:	2006	Enforcement Action:	12/29/2005
Enforcement Detail:	St Compliance achieved	Enforcement Category:	Resolving
Violation ID:	5407	Orig Code:	S
Enforcemnt FY:	2006	Enforcement Action:	12/29/2005
Enforcement Detail:	St Compliance achieved	Enforcement Category:	Resolving
Violation ID:	5507	Orig Code:	S
Enforcemnt FY:	2006	Enforcement Action:	12/29/2005
Enforcement Detail:	St Compliance achieved	Enforcement Category:	Resolving
Violation ID:	5607	Orig Code:	S
Enforcemnt FY:	2006	Enforcement Action:	12/29/2005
Enforcement Detail:	St Compliance achieved	Enforcement Category:	Resolving
Violation ID:	5707	Orig Code:	S
Enforcemnt FY:	2006	Enforcement Action:	12/29/2005
Enforcement Detail:	St Compliance achieved	Enforcement Category:	Resolving
Violation ID:	5807	Orig Code:	S
Enforcemnt FY:	2006	Enforcement Action:	12/29/2005
Enforcement Detail:	St Compliance achieved	Enforcement Category:	Resolving
Violation ID:	5907	Orig Code:	S
Enforcemnt FY:	2006	Enforcement Action:	12/29/2005
Enforcement Detail:	St Compliance achieved	Enforcement Category:	Resolving
Violation ID:	6007	Orig Code:	S
Enforcemnt FY:	2006	Enforcement Action:	12/29/2005
Enforcement Detail:	St Compliance achieved	Enforcement Category:	Resolving

## GEOCHECK® - PHYSICAL SETTING SOURCE MAP FINDINGS

Violation ID:	6107	Orig Code:	S
Enforcemnt FY:	2006	Enforcement Action:	12/29/2005
Enforcement Detail:	St Compliance achieved	Enforcement Category:	Resolving
Violation ID:	6207	Orig Code:	S
Enforcemnt FY:	2006	Enforcement Action:	12/29/2005
Enforcement Detail:	St Compliance achieved	Enforcement Category:	Resolving
Violation ID:	6307	Orig Code:	S
Enforcemnt FY:	2006	Enforcement Action:	12/29/2005
Enforcement Detail:	St Compliance achieved	Enforcement Category:	Resolving
Violation ID:	6407	Orig Code:	S
Enforcemnt FY:	2006	Enforcement Action:	12/29/2005
Enforcement Detail:	St Compliance achieved	Enforcement Category:	Resolving
Violation ID:	6507	Orig Code:	S
Enforcemnt FY:	2006	Enforcement Action:	12/29/2005
Enforcement Detail:	St Compliance achieved	Enforcement Category:	Resolving
Violation ID:	6607	Orig Code:	S
Enforcemnt FY:	2006	Enforcement Action:	12/29/2005
Enforcement Detail:	St Compliance achieved	Enforcement Category:	Resolving
Violation ID:	6707	Orig Code:	S
Enforcemnt FY:	2006	Enforcement Action:	12/29/2005
Enforcement Detail:	St Compliance achieved	Enforcement Category:	Resolving
Violation ID:	6807	Orig Code:	S
Enforcemnt FY:	2006	Enforcement Action:	12/29/2005
Enforcement Detail:	St Compliance achieved	Enforcement Category:	Resolving
Violation ID:	6907	Orig Code:	S
Enforcemnt FY:	2006	Enforcement Action:	12/29/2005
Enforcement Detail:	St Compliance achieved	Enforcement Category:	Resolving
Violation ID:	7007	Orig Code:	S
Enforcemnt FY:	2006	Enforcement Action:	12/29/2005
Enforcement Detail:	St Compliance achieved	Enforcement Category:	Resolving
Violation ID:	7107	Orig Code:	S
Enforcemnt FY:	2006	Enforcement Action:	12/29/2005
Enforcement Detail:	St Compliance achieved	Enforcement Category:	Resolving
Violation ID:	7207	Orig Code:	S
Enforcemnt FY:	2006	Enforcement Action:	12/29/2005
Enforcement Detail:	St Compliance achieved	Enforcement Category:	Resolving
Violation ID:	7307	Orig Code:	S
Enforcemnt FY:	2006	Enforcement Action:	12/29/2005
Enforcement Detail:	St Compliance achieved	Enforcement Category:	Resolving
Violation ID:	7407	Orig Code:	S
Enforcemnt FY:	2006	Enforcement Action:	12/29/2005
Enforcement Detail:	St Compliance achieved	Enforcement Category:	Resolving
Violation ID:	7507	Orig Code:	S
Enforcemnt FY:	2006	Enforcement Action:	12/29/2005
Enforcement Detail:	St Compliance achieved	Enforcement Category:	Resolving
Violation ID:	7607	Orig Code:	S
Enforcemnt FY:	2006	Enforcement Action:	12/29/2005



## GEOCHECK® - PHYSICAL SETTING SOURCE MAP FINDINGS

Enforcement Detail:	St Compliance achieved	Enforcement Category:	Resolving
Violation ID:	7707	Orig Code:	S
Enforcemnt FY:	2006	Enforcement Action:	12/29/2005
Enforcement Detail:	St Compliance achieved	Enforcement Category:	Resolving
Violation ID:	7807	Orig Code:	S
Enforcemnt FY:	2006	Enforcement Action:	12/29/2005
Enforcement Detail:	St Compliance achieved	Enforcement Category:	Resolving
Violation ID:	7907	Orig Code:	S
Enforcemnt FY:	2006	Enforcement Action:	12/29/2005
Enforcement Detail:	St Compliance achieved	Enforcement Category:	Resolving
Violation ID:	8007	Orig Code:	S
Enforcemnt FY:	2006	Enforcement Action:	12/29/2005
Enforcement Detail:	St Compliance achieved	Enforcement Category:	Resolving
Violation ID:	8107	Orig Code:	S
Enforcemnt FY:	2006	Enforcement Action:	12/29/2005
Enforcement Detail:	St Compliance achieved	Enforcement Category:	Resolving
Violation ID:	8207	Orig Code:	S
Enforcemnt FY:	2006	Enforcement Action:	12/29/2005
Enforcement Detail:	St Compliance achieved	Enforcement Category:	Resolving
Violation ID:	8307	Orig Code:	S
Enforcemnt FY:	2006	Enforcement Action:	12/29/2005
Enforcement Detail:	St Compliance achieved	Enforcement Category:	Resolving
Violation ID:	8407	Orig Code:	S
Enforcemnt FY:	2006	Enforcement Action:	12/29/2005
Enforcement Detail:	St Compliance achieved	Enforcement Category:	Resolving
Violation ID:	8507	Orig Code:	S
Enforcemnt FY:	2006	Enforcement Action:	12/29/2005
Enforcement Detail:	St Compliance achieved	Enforcement Category:	Resolving
Violation ID:	8607	Orig Code:	S
Enforcemnt FY:	2006	Enforcement Action:	12/29/2005
Enforcement Detail:	St Compliance achieved	Enforcement Category:	Resolving
Violation ID:	8707	Orig Code:	S
Enforcemnt FY:	2006	Enforcement Action:	12/29/2005
Enforcement Detail:	St Compliance achieved	Enforcement Category:	Resolving
Violation ID:	8807	Orig Code:	S
Enforcemnt FY:	2006	Enforcement Action:	12/29/2005
Enforcement Detail:	St Compliance achieved	Enforcement Category:	Resolving
Violation ID:	8907	Orig Code:	S
Enforcemnt FY:	2006	Enforcement Action:	12/29/2005
Enforcement Detail:	St Compliance achieved	Enforcement Category:	Resolving
Violation ID:	9007	Orig Code:	S
Enforcemnt FY:	2006	Enforcement Action:	12/29/2005
Enforcement Detail:	St Compliance achieved	Enforcement Category:	Resolving
Violation ID:	9107	Orig Code:	S
Enforcemnt FY:	2006	Enforcement Action:	12/29/2005
Enforcement Detail:	St Compliance achieved	Enforcement Category:	Resolving

## GEOCHECK® - PHYSICAL SETTING SOURCE MAP FINDINGS

Violation ID:	9207	Orig Code:	S
Enforcemnt FY:	2006	Enforcement Action:	12/29/2005
Enforcement Detail:	St Compliance achieved	Enforcement Category:	Resolving
Violation ID:	9307	Orig Code:	S
Enforcemnt FY:	2006	Enforcement Action:	12/29/2005
Enforcement Detail:	St Compliance achieved	Enforcement Category:	Resolving
Violation ID:	9407	Orig Code:	S
Enforcemnt FY:	2006	Enforcement Action:	12/29/2005
Enforcement Detail:	St Compliance achieved	Enforcement Category:	Resolving
Violation ID:	9507	Orig Code:	S
Enforcemnt FY:	2006	Enforcement Action:	12/29/2005
Enforcement Detail:	St Compliance achieved	Enforcement Category:	Resolving
Violation ID:	9607	Orig Code:	S
Enforcemnt FY:	2006	Enforcement Action:	12/29/2005
Enforcement Detail:	St Compliance achieved	Enforcement Category:	Resolving
Violation ID:	9707	Orig Code:	S
Enforcemnt FY:	2006	Enforcement Action:	12/29/2005
Enforcement Detail:	St Compliance achieved	Enforcement Category:	Resolving
Violation ID:	9807	Orig Code:	S
Enforcemnt FY:	2006	Enforcement Action:	12/29/2005
Enforcement Detail:	St Compliance achieved	Enforcement Category:	Resolving
Violation ID:	9907	Orig Code:	S
Enforcemnt FY:	2006	Enforcement Action:	12/29/2005
Enforcement Detail:	St Compliance achieved	Enforcement Category:	Resolving
PWS name:	CANDLEWYCK DINER	Population served:	198
PWS type code:	NC	Violation ID:	10007
Contaminant:	ETHYLBENZENE	Violation type:	3
Compliance start date:	4/1/2005 0:00:00	Compliance end date:	6/30/2005 0:00:00
Enforcement date:	No Enf Action as of	Enforcement action:	7/8/2009 0:00:00
Violation measurement:	Not Reported		
PWS name:	CANDLEWYCK DINER	Population served:	198
PWS type code:	NC	Violation ID:	10107
Contaminant:	STYRENE	Violation type:	3
Compliance start date:	4/1/2005 0:00:00	Compliance end date:	6/30/2005 0:00:00
Enforcement date:	No Enf Action as of	Enforcement action:	7/8/2009 0:00:00
Violation measurement:	Not Reported		
PWS name:	CANDLEWYCK DINER	Population served:	198
PWS type code:	NC	Violation ID:	1101
Contaminant:	TETRACHLOROETHYLENE	Violation type:	1
Compliance start date:	1/1/2001 0:00:00	Compliance end date:	12/31/2001 0:00:00
Enforcement date:	7/26/2001 0:00:00	Enforcement action:	State Compliance Achieved
Violation measurement:	1.7		
PWS name:	CANDLEWYCK DINER	Population served:	198
PWS type code:	NC	Violation ID:	11707
Contaminant:	COLIFORM (TCR)		
Violation type:	Max Contaminant Level, Monthly (TCR)		
Compliance start date:	4/1/2007 0:00:00	Compliance end date:	6/30/2007 0:00:00
Enforcement date:	5/16/2007 0:00:00	Enforcement action:	State Public Notif Received
Violation measurement:	Not Reported		
PWS name:	CANDLEWYCK DINER	Population served:	198

## GEOCHECK® - PHYSICAL SETTING SOURCE MAP FINDINGS

PWS type code:	NC	Violation ID:	11707
Contaminant:	COLIFORM (TCR)		
Violation type:	Max Contaminant Level, Monthly (TCR)		
Compliance start date:	4/1/2007 0:00:00	Compliance end date:	6/30/2007 0:00:00
Enforcement date:	5/16/2007 0:00:00	Enforcement action:	State Compliance Achieved
Violation measurement:	Not Reported		
PWS name:	CANDLEWYCK DINER	Population served:	198
PWS type code:	NC	Violation ID:	11707
Contaminant:	COLIFORM (TCR)		
Violation type:	Max Contaminant Level, Monthly (TCR)		
Compliance start date:	4/1/2007 0:00:00	Compliance end date:	6/30/2007 0:00:00
Enforcement date:	5/2/2007 0:00:00	Enforcement action:	State Formal NOV Issued
Violation measurement:	Not Reported		
PWS name:	CANDLEWYCK DINER	Population served:	198
PWS type code:	NC	Violation ID:	11707
Contaminant:	COLIFORM (TCR)		
Violation type:	Max Contaminant Level, Monthly (TCR)		
Compliance start date:	4/1/2007 0:00:00	Compliance end date:	6/30/2007 0:00:00
Enforcement date:	5/2/2007 0:00:00	Enforcement action:	State Public Notif Requested
Violation measurement:	Not Reported		
PWS name:	CANDLEWYCK DINER	Population served:	198
PWS type code:	NC	Violation ID:	11707
Contaminant:	COLIFORM (TCR)		
Violation type:	Max Contaminant Level, Monthly (TCR)		
Compliance start date:	4/1/2007 0:00:00	Compliance end date:	6/30/2007 0:00:00
Enforcement date:	6/18/2007 0:00:00	Enforcement action:	State Compliance Achieved
Violation measurement:	Not Reported		
PWS name:	CANDLEWYCK DINER	Population served:	198
PWS type code:	NC	Violation ID:	1202
Contaminant:	TETRACHLOROETHYLENE	Violation type:	1
Compliance start date:	1/1/2002 0:00:00	Compliance end date:	12/31/2002 0:00:00
Enforcement date:	3/11/2002 0:00:00	Enforcement action:	State Intentional no-action
Violation measurement:	1.7		
PWS name:	CANDLEWYCK DINER	Population served:	198
PWS type code:	NC	Violation ID:	1202
Contaminant:	TETRACHLOROETHYLENE	Violation type:	1
Compliance start date:	1/1/2002 0:00:00	Compliance end date:	12/31/2002 0:00:00
Enforcement date:	3/11/2002 0:00:00	Enforcement action:	State Compliance Achieved
Violation measurement:	1.7		
PWS name:	CANDLEWYCK DINER	Population served:	198
PWS type code:	NC	Violation ID:	3705
Contaminant:	NITRATE	Violation type:	3
Compliance start date:	1/1/2004 0:00:00	Compliance end date:	12/31/2004 0:00:00
Enforcement date:	11/21/2005 0:00:00	Enforcement action:	State Formal NOV Issued
Violation measurement:	Not Reported		
PWS name:	CANDLEWYCK DINER	Population served:	198
PWS type code:	NC	Violation ID:	3705
Contaminant:	NITRATE	Violation type:	3
Compliance start date:	1/1/2004 0:00:00	Compliance end date:	12/31/2004 0:00:00
Enforcement date:	11/21/2005 0:00:00		
Enforcement action:	State No Additional Formal Action Needed		
Violation measurement:	Not Reported		
PWS name:	CANDLEWYCK DINER	Population served:	198
PWS type code:	NC	Violation ID:	3806

## GEOCHECK® - PHYSICAL SETTING SOURCE MAP FINDINGS

Contaminant:	NITRATE	Violation type:	3
Compliance start date:	1/1/2005 0:00:00	Compliance end date:	12/31/2005 0:00:00
Enforcement date:	3/10/2006 0:00:00	Enforcement action:	State Formal NOV Issued
Violation measurement:	Not Reported		
PWS name:	CANDLEWYCK DINER	Population served:	198
PWS type code:	NC	Violation ID:	3806
Contaminant:	NITRATE	Violation type:	3
Compliance start date:	1/1/2005 0:00:00	Compliance end date:	12/31/2005 0:00:00
Enforcement date:	3/10/2006 0:00:00		
Enforcement action:	State No Additional Formal Action Needed		
Violation measurement:	Not Reported		
PWS name:	CANDLEWYCK DINER	Population served:	198
PWS type code:	NC	Violation ID:	3907
Contaminant:	1,2,4-TRICHLOROBENZENE	Violation type:	3
Compliance start date:	1/1/2005 0:00:00	Compliance end date:	3/31/2005 0:00:00
Enforcement date:	No Enf Action as of	Enforcement action:	7/8/2009 0:00:00
Violation measurement:	Not Reported		
PWS name:	CANDLEWYCK DINER	Population served:	198
PWS type code:	NC	Violation ID:	4007
Contaminant:	CIS-1,2-DICHLOROETHYLENE	Violation type:	3
Compliance start date:	1/1/2005 0:00:00	Compliance end date:	3/31/2005 0:00:00
Enforcement date:	No Enf Action as of	Enforcement action:	7/8/2009 0:00:00
Violation measurement:	Not Reported		
PWS name:	CANDLEWYCK DINER	Population served:	198
PWS type code:	NC	Violation ID:	4107
Contaminant:	XYLENES, TOTAL	Violation type:	3
Compliance start date:	1/1/2005 0:00:00	Compliance end date:	3/31/2005 0:00:00
Enforcement date:	No Enf Action as of	Enforcement action:	7/8/2009 0:00:00
Violation measurement:	Not Reported		
PWS name:	CANDLEWYCK DINER	Population served:	198
PWS type code:	NC		
Violation ID:	4207		
Contaminant:	METHYLENE CHLORIDE (DICHLOROMETHANE)		
Violation type:	3	Compliance start date:	1/1/2005 0:00:00
Compliance end date:	3/31/2005 0:00:00	Enforcement date:	No Enf Action as of
Enforcement action:	7/8/2009 0:00:00	Violation measurement:	Not Reported
PWS name:	CANDLEWYCK DINER	Population served:	198
PWS type code:	NC	Violation ID:	4307
Contaminant:	O-DICHLOROBENZENE	Violation type:	3
Compliance start date:	1/1/2005 0:00:00	Compliance end date:	3/31/2005 0:00:00
Enforcement date:	No Enf Action as of	Enforcement action:	7/8/2009 0:00:00
Violation measurement:	Not Reported		
PWS name:	CANDLEWYCK DINER	Population served:	198
PWS type code:	NC	Violation ID:	4407
Contaminant:	P-DICHLOROBENZENE	Violation type:	3
Compliance start date:	1/1/2005 0:00:00	Compliance end date:	3/31/2005 0:00:00
Enforcement date:	No Enf Action as of	Enforcement action:	7/8/2009 0:00:00
Violation measurement:	Not Reported		
PWS name:	CANDLEWYCK DINER	Population served:	198
PWS type code:	NC	Violation ID:	4507
Contaminant:	VINYL CHLORIDE	Violation type:	3
Compliance start date:	1/1/2005 0:00:00	Compliance end date:	3/31/2005 0:00:00
Enforcement date:	No Enf Action as of	Enforcement action:	7/8/2009 0:00:00
Violation measurement:	Not Reported		

## GEOCHECK® - PHYSICAL SETTING SOURCE MAP FINDINGS

PWS name:	CANDLEWYCK DINER	Population served:	198
PWS type code:	NC	Violation ID:	4607
Contaminant:	1,1-DICHLOROETHYLENE	Violation type:	3
Compliance start date:	1/1/2005 0:00:00	Compliance end date:	3/31/2005 0:00:00
Enforcement date:	No Enf Action as of	Enforcement action:	7/8/2009 0:00:00
Violation measurement:	Not Reported		
PWS name:	CANDLEWYCK DINER	Population served:	198
PWS type code:	NC	Violation ID:	4707
Contaminant:	TRANS-1,2-DICHLOROETHYLENE		
Violation type:	3	Compliance start date:	1/1/2005 0:00:00
Compliance end date:	3/31/2005 0:00:00	Enforcement date:	No Enf Action as of
Enforcement action:	7/8/2009 0:00:00	Violation measurement:	Not Reported
PWS name:	CANDLEWYCK DINER	Population served:	198
PWS type code:	NC	Violation ID:	4807
Contaminant:	1,2-DICHLOROETHANE	Violation type:	3
Compliance start date:	1/1/2005 0:00:00	Compliance end date:	3/31/2005 0:00:00
Enforcement date:	No Enf Action as of	Enforcement action:	7/8/2009 0:00:00
Violation measurement:	Not Reported		
PWS name:	CANDLEWYCK DINER	Population served:	198
PWS type code:	NC	Violation ID:	4907
Contaminant:	1,1,1-TRICHLOROETHANE	Violation type:	3
Compliance start date:	1/1/2005 0:00:00	Compliance end date:	3/31/2005 0:00:00
Enforcement date:	No Enf Action as of	Enforcement action:	7/8/2009 0:00:00
Violation measurement:	Not Reported		
PWS name:	CANDLEWYCK DINER	Population served:	198
PWS type code:	NC	Violation ID:	5007
Contaminant:	CARBON TETRACHLORIDE	Violation type:	3
Compliance start date:	1/1/2005 0:00:00	Compliance end date:	3/31/2005 0:00:00
Enforcement date:	No Enf Action as of	Enforcement action:	7/8/2009 0:00:00
Violation measurement:	Not Reported		
PWS name:	CANDLEWYCK DINER	Population served:	198
PWS type code:	NC	Violation ID:	5107
Contaminant:	1,2-DICHLOROPROPANE	Violation type:	3
Compliance start date:	1/1/2005 0:00:00	Compliance end date:	3/31/2005 0:00:00
Enforcement date:	No Enf Action as of	Enforcement action:	7/8/2009 0:00:00
Violation measurement:	Not Reported		
PWS name:	CANDLEWYCK DINER	Population served:	198
PWS type code:	NC	Violation ID:	5207
Contaminant:	TRICHLOROETHYLENE	Violation type:	3
Compliance start date:	1/1/2005 0:00:00	Compliance end date:	3/31/2005 0:00:00
Enforcement date:	No Enf Action as of	Enforcement action:	7/8/2009 0:00:00
Violation measurement:	Not Reported		
PWS name:	CANDLEWYCK DINER	Population served:	198
PWS type code:	NC	Violation ID:	5307
Contaminant:	1,1,2-TRICHLOROETHANE	Violation type:	3
Compliance start date:	1/1/2005 0:00:00	Compliance end date:	3/31/2005 0:00:00
Enforcement date:	No Enf Action as of	Enforcement action:	7/8/2009 0:00:00
Violation measurement:	Not Reported		
PWS name:	CANDLEWYCK DINER	Population served:	198
PWS type code:	NC	Violation ID:	5407
Contaminant:	TETRACHLOROETHYLENE	Violation type:	3
Compliance start date:	1/1/2005 0:00:00	Compliance end date:	3/31/2005 0:00:00
Enforcement date:	No Enf Action as of	Enforcement action:	7/8/2009 0:00:00
Violation measurement:	Not Reported		

## GEOCHECK® - PHYSICAL SETTING SOURCE MAP FINDINGS

PWS name:	CANDLEWYCK DINER	Population served:	198
PWS type code:	NC	Violation ID:	5507
Contaminant:	MONOCHLOROBENZENE (CHLOROBENZENE)		
Violation type:	3	Compliance start date:	1/1/2005 0:00:00
Compliance end date:	3/31/2005 0:00:00	Enforcement date:	No Enf Action as of
Enforcement action:	7/8/2009 0:00:00	Violation measurement:	Not Reported

PWS name:	CANDLEWYCK DINER	Population served:	198
PWS type code:	NC	Violation ID:	5607
Contaminant:	BENZENE	Violation type:	3
Compliance start date:	1/1/2005 0:00:00	Compliance end date:	3/31/2005 0:00:00
Enforcement date:	No Enf Action as of	Enforcement action:	7/8/2009 0:00:00
Violation measurement:	Not Reported		

PWS name:	CANDLEWYCK DINER	Population served:	198
PWS type code:	NC	Violation ID:	5707
Contaminant:	TOLUENE	Violation type:	3
Compliance start date:	1/1/2005 0:00:00	Compliance end date:	3/31/2005 0:00:00
Enforcement date:	No Enf Action as of	Enforcement action:	7/8/2009 0:00:00
Violation measurement:	Not Reported		

PWS name:	CANDLEWYCK DINER	Population served:	198
PWS type code:	NC	Violation ID:	5807
Contaminant:	ETHYLBENZENE	Violation type:	3
Compliance start date:	1/1/2005 0:00:00	Compliance end date:	3/31/2005 0:00:00
Enforcement date:	No Enf Action as of	Enforcement action:	7/8/2009 0:00:00
Violation measurement:	Not Reported		

PWS name:	CANDLEWYCK DINER	Population served:	198
PWS type code:	NC	Violation ID:	5907
Contaminant:	STYRENE	Violation type:	3
Compliance start date:	1/1/2005 0:00:00	Compliance end date:	3/31/2005 0:00:00
Enforcement date:	No Enf Action as of	Enforcement action:	7/8/2009 0:00:00
Violation measurement:	Not Reported		

PWS name:	CANDLEWYCK DINER	Population served:	198
PWS type code:	NC	Violation ID:	6007
Contaminant:	1,2,4-TRICHLOROBENZENE	Violation type:	3
Compliance start date:	7/1/2005 0:00:00	Compliance end date:	9/30/2005 0:00:00
Enforcement date:	No Enf Action as of	Enforcement action:	7/8/2009 0:00:00
Violation measurement:	Not Reported		

PWS name:	CANDLEWYCK DINER	Population served:	198
PWS type code:	NC	Violation ID:	6107
Contaminant:	CIS-1,2-DICHLOROETHYLENE	Violation type:	3
Compliance start date:	7/1/2005 0:00:00	Compliance end date:	9/30/2005 0:00:00
Enforcement date:	No Enf Action as of	Enforcement action:	7/8/2009 0:00:00
Violation measurement:	Not Reported		

PWS name:	CANDLEWYCK DINER	Population served:	198
PWS type code:	NC	Violation ID:	6207
Contaminant:	XYLENES, TOTAL	Violation type:	3
Compliance start date:	7/1/2005 0:00:00	Compliance end date:	9/30/2005 0:00:00
Enforcement date:	No Enf Action as of	Enforcement action:	7/8/2009 0:00:00
Violation measurement:	Not Reported		

PWS name:	CANDLEWYCK DINER	Population served:	198
PWS type code:	NC	Violation ID:	6307
Contaminant:	METHYLENE CHLORIDE (DICHLOROMETHANE)		
Violation type:	3	Compliance start date:	7/1/2005 0:00:00
Compliance end date:	9/30/2005 0:00:00	Enforcement date:	No Enf Action as of
Enforcement action:	7/8/2009 0:00:00	Violation measurement:	Not Reported

## GEOCHECK® - PHYSICAL SETTING SOURCE MAP FINDINGS

PWS name:	CANDLEWYCK DINER	Population served:	198
PWS type code:	NC	Violation ID:	6407
Contaminant:	O-DICHLOROBENZENE	Violation type:	3
Compliance start date:	7/1/2005 0:00:00	Compliance end date:	9/30/2005 0:00:00
Enforcement date:	No Enf Action as of	Enforcement action:	7/8/2009 0:00:00
Violation measurement:	Not Reported		
PWS name:	CANDLEWYCK DINER	Population served:	198
PWS type code:	NC	Violation ID:	6507
Contaminant:	P-DICHLOROBENZENE	Violation type:	3
Compliance start date:	7/1/2005 0:00:00	Compliance end date:	9/30/2005 0:00:00
Enforcement date:	No Enf Action as of	Enforcement action:	7/8/2009 0:00:00
Violation measurement:	Not Reported		
PWS name:	CANDLEWYCK DINER	Population served:	198
PWS type code:	NC	Violation ID:	6607
Contaminant:	VINYL CHLORIDE	Violation type:	3
Compliance start date:	7/1/2005 0:00:00	Compliance end date:	9/30/2005 0:00:00
Enforcement date:	No Enf Action as of	Enforcement action:	7/8/2009 0:00:00
Violation measurement:	Not Reported		
PWS name:	CANDLEWYCK DINER	Population served:	198
PWS type code:	NC	Violation ID:	6707
Contaminant:	1,1-DICHLOROETHYLENE	Violation type:	3
Compliance start date:	7/1/2005 0:00:00	Compliance end date:	9/30/2005 0:00:00
Enforcement date:	No Enf Action as of	Enforcement action:	7/8/2009 0:00:00
Violation measurement:	Not Reported		
PWS name:	CANDLEWYCK DINER	Population served:	198
PWS type code:	NC	Violation ID:	6807
Contaminant:	TRANS-1,2-DICHLOROETHYLENE		
Violation type:	3	Compliance start date:	7/1/2005 0:00:00
Compliance end date:	9/30/2005 0:00:00	Enforcement date:	No Enf Action as of
Enforcement action:	7/8/2009 0:00:00	Violation measurement:	Not Reported
PWS name:	CANDLEWYCK DINER	Population served:	198
PWS type code:	NC	Violation ID:	6907
Contaminant:	1,2-DICHLOROETHANE	Violation type:	3
Compliance start date:	7/1/2005 0:00:00	Compliance end date:	9/30/2005 0:00:00
Enforcement date:	No Enf Action as of	Enforcement action:	7/8/2009 0:00:00
Violation measurement:	Not Reported		
PWS name:	CANDLEWYCK DINER	Population served:	198
PWS type code:	NC	Violation ID:	7007
Contaminant:	1,1,1-TRICHLOROETHANE	Violation type:	3
Compliance start date:	7/1/2005 0:00:00	Compliance end date:	9/30/2005 0:00:00
Enforcement date:	No Enf Action as of	Enforcement action:	7/8/2009 0:00:00
Violation measurement:	Not Reported		
PWS name:	CANDLEWYCK DINER	Population served:	198
PWS type code:	NC	Violation ID:	7107
Contaminant:	CARBON TETRACHLORIDE	Violation type:	3
Compliance start date:	7/1/2005 0:00:00	Compliance end date:	9/30/2005 0:00:00
Enforcement date:	No Enf Action as of	Enforcement action:	7/8/2009 0:00:00
Violation measurement:	Not Reported		
PWS name:	CANDLEWYCK DINER	Population served:	198
PWS type code:	NC	Violation ID:	7207
Contaminant:	1,2-DICHLOROPROPANE	Violation type:	3
Compliance start date:	7/1/2005 0:00:00	Compliance end date:	9/30/2005 0:00:00
Enforcement date:	No Enf Action as of	Enforcement action:	7/8/2009 0:00:00
Violation measurement:	Not Reported		

## GEOCHECK® - PHYSICAL SETTING SOURCE MAP FINDINGS

PWS name:	CANDLEWYCK DINER	Population served:	198
PWS type code:	NC	Violation ID:	7307
Contaminant:	TRICHLOROETHYLENE	Violation type:	3
Compliance start date:	7/1/2005 0:00:00	Compliance end date:	9/30/2005 0:00:00
Enforcement date:	No Enf Action as of	Enforcement action:	7/8/2009 0:00:00
Violation measurement:	Not Reported		
PWS name:	CANDLEWYCK DINER	Population served:	198
PWS type code:	NC	Violation ID:	7407
Contaminant:	1,1,2-TRICHLOROETHANE	Violation type:	3
Compliance start date:	7/1/2005 0:00:00	Compliance end date:	9/30/2005 0:00:00
Enforcement date:	No Enf Action as of	Enforcement action:	7/8/2009 0:00:00
Violation measurement:	Not Reported		
PWS name:	CANDLEWYCK DINER	Population served:	198
PWS type code:	NC	Violation ID:	7507
Contaminant:	TETRACHLOROETHYLENE	Violation type:	3
Compliance start date:	7/1/2005 0:00:00	Compliance end date:	9/30/2005 0:00:00
Enforcement date:	No Enf Action as of	Enforcement action:	7/8/2009 0:00:00
Violation measurement:	Not Reported		
PWS name:	CANDLEWYCK DINER	Population served:	198
PWS type code:	NC	Violation ID:	7607
Contaminant:	MONOCHLOROBENZENE (CHLOROBENZENE)		
Violation type:	3	Compliance start date:	7/1/2005 0:00:00
Compliance end date:	9/30/2005 0:00:00	Enforcement date:	No Enf Action as of
Enforcement action:	7/8/2009 0:00:00	Violation measurement:	Not Reported
PWS name:	CANDLEWYCK DINER	Population served:	198
PWS type code:	NC	Violation ID:	7707
Contaminant:	BENZENE	Violation type:	3
Compliance start date:	7/1/2005 0:00:00	Compliance end date:	9/30/2005 0:00:00
Enforcement date:	No Enf Action as of	Enforcement action:	7/8/2009 0:00:00
Violation measurement:	Not Reported		
PWS name:	CANDLEWYCK DINER	Population served:	198
PWS type code:	NC	Violation ID:	7807
Contaminant:	TOLUENE	Violation type:	3
Compliance start date:	7/1/2005 0:00:00	Compliance end date:	9/30/2005 0:00:00
Enforcement date:	No Enf Action as of	Enforcement action:	7/8/2009 0:00:00
Violation measurement:	Not Reported		
PWS name:	CANDLEWYCK DINER	Population served:	198
PWS type code:	NC	Violation ID:	7907
Contaminant:	ETHYLBENZENE	Violation type:	3
Compliance start date:	7/1/2005 0:00:00	Compliance end date:	9/30/2005 0:00:00
Enforcement date:	No Enf Action as of	Enforcement action:	7/8/2009 0:00:00
Violation measurement:	Not Reported		
PWS name:	CANDLEWYCK DINER	Population served:	198
PWS type code:	NC	Violation ID:	8007
Contaminant:	STYRENE	Violation type:	3
Compliance start date:	7/1/2005 0:00:00	Compliance end date:	9/30/2005 0:00:00
Enforcement date:	No Enf Action as of	Enforcement action:	7/8/2009 0:00:00
Violation measurement:	Not Reported		
PWS name:	CANDLEWYCK DINER	Population served:	198
PWS type code:	NC	Violation ID:	8107
Contaminant:	1,2,4-TRICHLOROBENZENE	Violation type:	3
Compliance start date:	4/1/2005 0:00:00	Compliance end date:	6/30/2005 0:00:00
Enforcement date:	No Enf Action as of	Enforcement action:	7/8/2009 0:00:00
Violation measurement:	Not Reported		



## GEOCHECK® - PHYSICAL SETTING SOURCE MAP FINDINGS

PWS name:	CANDLEWYCK DINER	Population served:	198
PWS type code:	NC	Violation ID:	8207
Contaminant:	CIS-1,2-DICHLOROETHYLENE	Violation type:	3
Compliance start date:	4/1/2005 0:00:00	Compliance end date:	6/30/2005 0:00:00
Enforcement date:	No Enf Action as of	Enforcement action:	7/8/2009 0:00:00
Violation measurement:	Not Reported		
PWS name:	CANDLEWYCK DINER	Population served:	198
PWS type code:	NC	Violation ID:	8307
Contaminant:	XYLENES, TOTAL	Violation type:	3
Compliance start date:	4/1/2005 0:00:00	Compliance end date:	6/30/2005 0:00:00
Enforcement date:	No Enf Action as of	Enforcement action:	7/8/2009 0:00:00
Violation measurement:	Not Reported		
PWS name:	CANDLEWYCK DINER	Population served:	198
PWS type code:	NC	Violation ID:	8407
Contaminant:	METHYLENE CHLORIDE (DICHLOROMETHANE)	Violation type:	3
Compliance start date:	4/1/2005 0:00:00	Compliance end date:	6/30/2005 0:00:00
Enforcement date:	No Enf Action as of	Enforcement action:	7/8/2009 0:00:00
Violation measurement:	Not Reported		
PWS name:	CANDLEWYCK DINER	Population served:	198
PWS type code:	NC	Violation ID:	8507
Contaminant:	O-DICHLOROBENZENE	Violation type:	3
Compliance start date:	4/1/2005 0:00:00	Compliance end date:	6/30/2005 0:00:00
Enforcement date:	No Enf Action as of	Enforcement action:	7/8/2009 0:00:00
Violation measurement:	Not Reported		
PWS name:	CANDLEWYCK DINER	Population served:	198
PWS type code:	NC	Violation ID:	8607
Contaminant:	P-DICHLOROBENZENE	Violation type:	3
Compliance start date:	4/1/2005 0:00:00	Compliance end date:	6/30/2005 0:00:00
Enforcement date:	No Enf Action as of	Enforcement action:	7/8/2009 0:00:00
Violation measurement:	Not Reported		
PWS name:	CANDLEWYCK DINER	Population served:	198
PWS type code:	NC	Violation ID:	8707
Contaminant:	VINYL CHLORIDE	Violation type:	3
Compliance start date:	4/1/2005 0:00:00	Compliance end date:	6/30/2005 0:00:00
Enforcement date:	No Enf Action as of	Enforcement action:	7/8/2009 0:00:00
Violation measurement:	Not Reported		
PWS name:	CANDLEWYCK DINER	Population served:	198
PWS type code:	NC	Violation ID:	8807
Contaminant:	1,1-DICHLOROETHYLENE	Violation type:	3
Compliance start date:	4/1/2005 0:00:00	Compliance end date:	6/30/2005 0:00:00
Enforcement date:	No Enf Action as of	Enforcement action:	7/8/2009 0:00:00
Violation measurement:	Not Reported		
PWS name:	CANDLEWYCK DINER	Population served:	198
PWS type code:	NC	Violation ID:	8907
Contaminant:	TRANS-1,2-DICHLOROETHYLENE	Violation type:	3
Compliance start date:	4/1/2005 0:00:00	Compliance end date:	6/30/2005 0:00:00
Enforcement date:	No Enf Action as of	Enforcement action:	7/8/2009 0:00:00
Violation measurement:	Not Reported		
PWS name:	CANDLEWYCK DINER	Population served:	198
PWS type code:	NC	Violation ID:	9007
Contaminant:	1,2-DICHLOROETHANE	Violation type:	3
Compliance start date:	4/1/2005 0:00:00	Compliance end date:	6/30/2005 0:00:00
Enforcement date:	No Enf Action as of	Enforcement action:	7/8/2009 0:00:00
Violation measurement:	Not Reported		

## GEOCHECK® - PHYSICAL SETTING SOURCE MAP FINDINGS

PWS name:	CANDLEWYCK DINER	Population served:	198
PWS type code:	NC	Violation ID:	9107
Contaminant:	1,1,1-TRICHLOROETHANE	Violation type:	3
Compliance start date:	4/1/2005 0:00:00	Compliance end date:	6/30/2005 0:00:00
Enforcement date:	No Enf Action as of	Enforcement action:	7/8/2009 0:00:00
Violation measurement:	Not Reported		
PWS name:	CANDLEWYCK DINER	Population served:	198
PWS type code:	NC	Violation ID:	9207
Contaminant:	CARBON TETRACHLORIDE	Violation type:	3
Compliance start date:	4/1/2005 0:00:00	Compliance end date:	6/30/2005 0:00:00
Enforcement date:	No Enf Action as of	Enforcement action:	7/8/2009 0:00:00
Violation measurement:	Not Reported		
PWS name:	CANDLEWYCK DINER	Population served:	198
PWS type code:	NC	Violation ID:	9307
Contaminant:	1,2-DICHLOROPROPANE	Violation type:	3
Compliance start date:	4/1/2005 0:00:00	Compliance end date:	6/30/2005 0:00:00
Enforcement date:	No Enf Action as of	Enforcement action:	7/8/2009 0:00:00
Violation measurement:	Not Reported		
PWS name:	CANDLEWYCK DINER	Population served:	198
PWS type code:	NC	Violation ID:	9407
Contaminant:	TRICHLOROETHYLENE	Violation type:	3
Compliance start date:	4/1/2005 0:00:00	Compliance end date:	6/30/2005 0:00:00
Enforcement date:	No Enf Action as of	Enforcement action:	7/8/2009 0:00:00
Violation measurement:	Not Reported		
PWS name:	CANDLEWYCK DINER	Population served:	198
PWS type code:	NC	Violation ID:	9507
Contaminant:	1,1,2-TRICHLOROETHANE	Violation type:	3
Compliance start date:	4/1/2005 0:00:00	Compliance end date:	6/30/2005 0:00:00
Enforcement date:	No Enf Action as of	Enforcement action:	7/8/2009 0:00:00
Violation measurement:	Not Reported		
PWS name:	CANDLEWYCK DINER	Population served:	198
PWS type code:	NC	Violation ID:	9607
Contaminant:	TETRACHLOROETHYLENE	Violation type:	3
Compliance start date:	4/1/2005 0:00:00	Compliance end date:	6/30/2005 0:00:00
Enforcement date:	No Enf Action as of	Enforcement action:	7/8/2009 0:00:00
Violation measurement:	Not Reported		
PWS name:	CANDLEWYCK DINER	Population served:	198
PWS type code:	NC	Violation ID:	9707
Contaminant:	MONOCHLOROBENZENE (CHLOROBENZENE)	Compliance start date:	4/1/2005 0:00:00
Violation type:	3	Enforcement date:	No Enf Action as of
Compliance end date:	6/30/2005 0:00:00	Violation measurement:	Not Reported
Enforcement action:	7/8/2009 0:00:00		
PWS name:	CANDLEWYCK DINER	Population served:	198
PWS type code:	NC	Violation ID:	9807
Contaminant:	BENZENE	Violation type:	3
Compliance start date:	4/1/2005 0:00:00	Compliance end date:	6/30/2005 0:00:00
Enforcement date:	No Enf Action as of	Enforcement action:	7/8/2009 0:00:00
Violation measurement:	Not Reported		
PWS name:	CANDLEWYCK DINER	Population served:	198
PWS type code:	NC	Violation ID:	9907
Contaminant:	TOLUENE	Violation type:	3
Compliance start date:	4/1/2005 0:00:00	Compliance end date:	6/30/2005 0:00:00
Enforcement date:	No Enf Action as of	Enforcement action:	7/8/2009 0:00:00
Violation measurement:	Not Reported		

## GEOCHECK® - PHYSICAL SETTING SOURCE MAP FINDINGS

Map ID  
Direction  
Distance  
Elevation

Database      EDR ID Number

**G42**  
**ENE**  
**1/2 - 1 Mile**  
**Lower**

**NJ WELLS      NJDEP1000061026**

Database:	Water Well Permit Information	Permit #:	2600008434
Well Use:	Non-Public	May be Potable:	Yes
Request Type:	Record	Date Completed:	19860217
Capacity:	Not Reported	Depth:	225

**G43**  
**ENE**  
**1/2 - 1 Mile**  
**Lower**

**NJ WELLS      NJDEP1000061348**

Database:	Water Well Permit Information	Permit #:	2600003920
Well Use:	Irrigation	May be Potable:	Yes
Request Type:	Record	Date Completed:	19660624
Capacity:	Not Reported	Depth:	274

**H44**  
**East**  
**1/2 - 1 Mile**  
**Lower**

**NJ WELLS      NJDEP1000053691**

Database:	Water Well Permit Information	Permit #:	2600005014
Well Use:	Domestic	May be Potable:	Yes
Request Type:	Permit	Date Completed:	19810305
Capacity:	Not Reported	Depth:	300

**H45**  
**East**  
**1/2 - 1 Mile**  
**Lower**

**NJ WELLS      NJDEP1000060837**

Database:	Water Well Permit Information	Permit #:	2600005014
Well Use:	Domestic	May be Potable:	Yes
Request Type:	Record	Date Completed:	19820408
Capacity:	Not Reported	Depth:	410

**I46**  
**ENE**  
**1/2 - 1 Mile**  
**Lower**

**NJ WELLS      NJDEP1000050186**

Database:	Water Well Permit Information	Permit #:	2600001768
Well Use:	Industrial	May be Potable:	Yes
Request Type:	Permit	Date Completed:	19571227
Capacity:	Not Reported	Depth:	200

## GEOCHECK® - PHYSICAL SETTING SOURCE MAP FINDINGS

Map ID  
Direction  
Distance  
Elevation

Database      EDR ID Number

**I47**  
**ENE**  
**1/2 - 1 Mile**  
**Lower**

**NJ WELLS      NJDEP1000052482**

Database:	Water Well Permit Information	Permit #:	2600003078
Well Use:	Industrial	May be Potable:	Yes
Request Type:	Permit	Date Completed:	19650521
Capacity:	Not Reported	Depth:	200

**I48**  
**ENE**  
**1/2 - 1 Mile**  
**Lower**

**NJ WELLS      NJDEP1000049683**

Database:	Water Well Permit Information	Permit #:	260001352A
Well Use:	Industrial	May be Potable:	Yes
Request Type:	Permit	Date Completed:	19560214
Capacity:	Not Reported	Depth:	140

**I49**  
**ENE**  
**1/2 - 1 Mile**  
**Lower**

**NJ WELLS      NJDEP1000050185**

Database:	Water Well Permit Information	Permit #:	2600001769
Well Use:	Industrial	May be Potable:	Yes
Request Type:	Permit	Date Completed:	19571227
Capacity:	Not Reported	Depth:	200

**I50**  
**ENE**  
**1/2 - 1 Mile**  
**Lower**

**NJ WELLS      NJDEP1000053211**

Database:	Water Well Permit Information	Permit #:	2600004730
Well Use:	Industrial	May be Potable:	Yes
Request Type:	Permit	Date Completed:	19771128
Capacity:	Not Reported	Depth:	400

**I51**  
**ENE**  
**1/2 - 1 Mile**  
**Lower**

**NJ WELLS      NJDEP1000059000**

Database:	Water Well Permit Information	Permit #:	2600001768
Well Use:	Industrial	May be Potable:	Yes
Request Type:	Decommissioning	Date Completed:	19810706
Capacity:	Not Reported	Depth:	Not Reported

## GEOCHECK® - PHYSICAL SETTING SOURCE MAP FINDINGS

Map ID  
Direction  
Distance  
Elevation

Database      EDR ID Number

**I52**  
**ENE**  
**1/2 - 1 Mile**  
**Lower**

**NJ WELLS      NJDEP1000060577**

Database:	Water Well Permit Information	Permit #:	2600004730
Well Use:	Industrial	May be Potable:	Yes
Request Type:	Record	Date Completed:	19780210
Capacity:	Not Reported	Depth:	305

**I53**  
**ENE**  
**1/2 - 1 Mile**  
**Lower**

**NJ WELLS      NJDEP1000058559**

Database:	Water Well Permit Information	Permit #:	260001352A
Well Use:	Industrial	May be Potable:	Yes
Request Type:	Decommissioning	Date Completed:	19810706
Capacity:	Not Reported	Depth:	Not Reported

**I54**  
**ENE**  
**1/2 - 1 Mile**  
**Lower**

**NJ WELLS      NJDEP1000058998**

Database:	Water Well Permit Information	Permit #:	2600001769
Well Use:	Industrial	May be Potable:	Yes
Request Type:	Decommissioning	Date Completed:	19810706
Capacity:	Not Reported	Depth:	Not Reported

**55**  
**SSW**  
**1/2 - 1 Mile**  
**Higher**

**NJ WELLS      NJDEP1000052461**

Database:	Water Well Permit Information	Permit #:	2600003284
Well Use:	Irrigation	May be Potable:	Yes
Request Type:	Permit	Date Completed:	19650715
Capacity:	Not Reported	Depth:	500

**I56**  
**ENE**  
**1/2 - 1 Mile**  
**Lower**

**NJ WELLS      NJDEP1000062007**

Database:	Water Well Permit Information	Permit #:	Not Reported
Well Use:	Industrial	May be Potable:	Yes
Request Type:	Decommissioning	Date Completed:	19961220
Capacity:	Not Reported	Depth:	Not Reported

## GEOCHECK® - PHYSICAL SETTING SOURCE MAP FINDINGS

Map ID  
Direction  
Distance  
Elevation

Database      EDR ID Number

**57**  
**WSW**  
**1/2 - 1 Mile**  
**Higher**

**NJ WELLS      NJDEP1000049392**

Database:	Water Well Permit Information	Permit #:	2600000905
Well Use:	Domestic	May be Potable:	Yes
Request Type:	Permit	Date Completed:	19540426
Capacity:	Not Reported	Depth:	150

**58**  
**SW**  
**1/2 - 1 Mile**  
**Higher**

**NJ WELLS      NJDEP1000060354**

Database:	Water Well Permit Information	Permit #:	2600003207
Well Use:	Domestic	May be Potable:	Yes
Request Type:	Record	Date Completed:	19650902
Capacity:	Not Reported	Depth:	138.5

**J59**  
**ESE**  
**1/2 - 1 Mile**  
**Lower**

**NJ WELLS      NJDEP1000052547**

Database:	Water Well Permit Information	Permit #:	2600004354
Well Use:	Industrial	May be Potable:	Yes
Request Type:	Permit	Date Completed:	19700909
Capacity:	Not Reported	Depth:	130

**J60**  
**ESE**  
**1/2 - 1 Mile**  
**Lower**

**NJ WELLS      NJDEP1000052590**

Database:	Water Well Permit Information	Permit #:	2600004061
Well Use:	Industrial	May be Potable:	Yes
Request Type:	Permit	Date Completed:	19670202
Capacity:	Not Reported	Depth:	300

**K61**  
**SE**  
**1/2 - 1 Mile**  
**Lower**

**NJ WELLS      NJDEP1000053424**

Database:	Water Well Permit Information	Permit #:	2600004519
Well Use:	Industrial	May be Potable:	Yes
Request Type:	Permit	Date Completed:	19730416
Capacity:	Not Reported	Depth:	300

## GEOCHECK® - PHYSICAL SETTING SOURCE MAP FINDINGS

Map ID  
Direction  
Distance  
Elevation

Database      EDR ID Number

**K62**  
**SE**  
**1/2 - 1 Mile**  
**Lower**

**NJ WELLS      NJDEP1000056784**

Database:	Water Well Permit Information	Permit #:	2600004519
Well Use:	Industrial	May be Potable:	Yes
Request Type:	Decommissioning	Date Completed:	20090410
Capacity:	Not Reported	Depth:	Not Reported

**L63**  
**NE**  
**1/2 - 1 Mile**  
**Lower**

**NJ WELLS      NJDEP1000049481**

Database:	Water Well Permit Information	Permit #:	2600000287
Well Use:	Industrial	May be Potable:	Yes
Request Type:	Permit	Date Completed:	19510702
Capacity:	Not Reported	Depth:	250

**L64**  
**NE**  
**1/2 - 1 Mile**  
**Lower**

**NJ WELLS      NJDEP1000058403**

Database:	Water Well Permit Information	Permit #:	2600000287
Well Use:	Industrial	May be Potable:	Yes
Request Type:	Record	Date Completed:	19510814
Capacity:	Not Reported	Depth:	276

**J65**  
**ESE**  
**1/2 - 1 Mile**  
**Lower**

**NJ WELLS      NJDEP1000061953**

Database:	Water Well Permit Information	Permit #:	Not Reported
Well Use:	Non-Public	May be Potable:	Yes
Request Type:	Decommissioning	Date Completed:	19991210
Capacity:	Not Reported	Depth:	Not Reported

**M66**  
**NE**  
**1/2 - 1 Mile**  
**Higher**

**NJ WELLS      NJDEP1000053993**

Database:	Water Well Permit Information	Permit #:	2600007863
Well Use:	Non-Public	May be Potable:	Yes
Request Type:	Permit	Date Completed:	19850807
Capacity:	Not Reported	Depth:	20

## GEOCHECK® - PHYSICAL SETTING SOURCE MAP FINDINGS

Map ID  
Direction  
Distance  
Elevation

Database      EDR ID Number

**M67**  
**NE**  
**1/2 - 1 Mile**  
**Higher**

**NJ WELLS      NJDEP1000053994**

Database:	Water Well Permit Information	Permit #:	2600007862
Well Use:	Non-Public	May be Potable:	Yes
Request Type:	Permit	Date Completed:	19850807
Capacity:	Not Reported	Depth:	20

**N68**  
**North**  
**1/2 - 1 Mile**  
**Higher**

**NJ WELLS      NJDEP1000057075**

Database:	Water Well Permit Information	Permit #:	Not Reported
Well Use:	Industrial	May be Potable:	Yes
Request Type:	Decommissioning	Date Completed:	19900428
Capacity:	Not Reported	Depth:	Not Reported

**69**  
**West**  
**1/2 - 1 Mile**  
**Lower**

**NJ WELLS      NJDEP1000053043**

Database:	Water Well Permit Information	Permit #:	2600004610
Well Use:	Domestic	May be Potable:	Yes
Request Type:	Permit	Date Completed:	19750306
Capacity:	Not Reported	Depth:	125

**O70**  
**WSW**  
**1/2 - 1 Mile**  
**Higher**

**NJ WELLS      NJDEP1000062095**

Database:	Water Well Permit Information	Permit #:	Not Reported
Well Use:	Domestic	May be Potable:	Yes
Request Type:	Decommissioning	Date Completed:	19910420
Capacity:	Not Reported	Depth:	Not Reported

**71**  
**West**  
**1/2 - 1 Mile**  
**Lower**

**NJ WELLS      NJDEP1000061838**

Database:	Water Well Permit Information	Permit #:	A1706004
Well Use:	Domestic	May be Potable:	Yes
Request Type:	Decommissioning	Date Completed:	20170706
Capacity:	Not Reported	Depth:	Not Reported



## GEOCHECK® - PHYSICAL SETTING SOURCE MAP FINDINGS

Map ID  
Direction  
Distance  
Elevation

Database      EDR ID Number

**P72**  
**East**  
**1/2 - 1 Mile**  
**Lower**

**NJ WELLS      NJDEP1000052445**

Database:	Water Well Permit Information	Permit #:	2600003390
Well Use:	Industrial	May be Potable:	Yes
Request Type:	Permit	Date Completed:	19650809
Capacity:	Not Reported	Depth:	200

**P73**  
**East**  
**1/2 - 1 Mile**  
**Lower**

**NJ WELLS      NJDEP1000052314**

Database:	Water Well Permit Information	Permit #:	2600003787
Well Use:	Industrial	May be Potable:	Yes
Request Type:	Permit	Date Completed:	19660311
Capacity:	Not Reported	Depth:	200

**P74**  
**East**  
**1/2 - 1 Mile**  
**Lower**

**NJ WELLS      NJDEP1000060336**

Database:	Water Well Permit Information	Permit #:	2600003390
Well Use:	Industrial	May be Potable:	Yes
Request Type:	Record	Date Completed:	19650720
Capacity:	Not Reported	Depth:	200

**P75**  
**East**  
**1/2 - 1 Mile**  
**Lower**

**NJ WELLS      NJDEP1000053048**

Database:	Water Well Permit Information	Permit #:	2600004593
Well Use:	Industrial	May be Potable:	Yes
Request Type:	Permit	Date Completed:	19740829
Capacity:	Not Reported	Depth:	300

**N76**  
**North**  
**1/2 - 1 Mile**  
**Higher**

**NJ WELLS      NJDEP1000052606**

Database:	Water Well Permit Information	Permit #:	2600002984
Well Use:	Industrial	May be Potable:	Yes
Request Type:	Permit	Date Completed:	19640918
Capacity:	Not Reported	Depth:	300

## GEOCHECK® - PHYSICAL SETTING SOURCE MAP FINDINGS

Map ID  
Direction  
Distance  
Elevation

Database      EDR ID Number

**O77**  
**WSW**  
**1/2 - 1 Mile**  
**Lower**

**NJ WELLS      NJDEP1000050492**

Database:	Water Well Permit Information	Permit #:	E201809182
Well Use:	Irrigation	May be Potable:	Yes
Request Type:	Permit	Date Completed:	20180910103907
Capacity:	Not Reported	Depth:	300

**Q78**  
**SE**  
**1/2 - 1 Mile**  
**Lower**

**NJ WELLS      NJDEP1000060259**

Database:	Water Well Permit Information	Permit #:	2600003787
Well Use:	Industrial	May be Potable:	Yes
Request Type:	Record	Date Completed:	19660519
Capacity:	Not Reported	Depth:	223

**Q79**  
**SE**  
**1/2 - 1 Mile**  
**Lower**

**NJ WELLS      NJDEP1000060364**

Database:	Water Well Permit Information	Permit #:	2600003077
Well Use:	Industrial	May be Potable:	Yes
Request Type:	Record	Date Completed:	19650623
Capacity:	Not Reported	Depth:	220

**80**  
**North**  
**1/2 - 1 Mile**  
**Higher**

**NJ WELLS      NJDEP1000060523**

Database:	Water Well Permit Information	Permit #:	2600004650
Well Use:	Domestic	May be Potable:	Yes
Request Type:	Record	Date Completed:	19760122
Capacity:	Not Reported	Depth:	300

**81**  
**North**  
**1/2 - 1 Mile**  
**Higher**

**NJ WELLS      NJDEP1000060822**

Database:	Water Well Permit Information	Permit #:	2600005141
Well Use:	Industrial	May be Potable:	Yes
Request Type:	Record	Date Completed:	19810528
Capacity:	Not Reported	Depth:	138

## GEOCHECK® - PHYSICAL SETTING SOURCE MAP FINDINGS

Map ID  
Direction  
Distance  
Elevation

Database      EDR ID Number

**82**  
**SW**  
**1/2 - 1 Mile**  
**Higher**

**NJ WELLS      NJDEP1000050176**

Database:	Water Well Permit Information	Permit #:	2600001826
Well Use:	Domestic	May be Potable:	Yes
Request Type:	Permit	Date Completed:	19580416
Capacity:	Not Reported	Depth:	150

**R83**  
**ESE**  
**1/2 - 1 Mile**  
**Lower**

**NJ WELLS      NJDEP1000055462**

Database:	Water Well Permit Information	Permit #:	2600049412
Well Use:	Industrial	May be Potable:	Yes
Request Type:	Permit	Date Completed:	19971119
Capacity:	Not Reported	Depth:	300

**R84**  
**ESE**  
**1/2 - 1 Mile**  
**Lower**

**NJ WELLS      NJDEP1000052345**

Database:	Water Well Permit Information	Permit #:	2600003707
Well Use:	Domestic	May be Potable:	Yes
Request Type:	Permit	Date Completed:	19660126
Capacity:	Not Reported	Depth:	60

**R85**  
**ESE**  
**1/2 - 1 Mile**  
**Lower**

**NJ WELLS      NJDEP1000060275**

Database:	Water Well Permit Information	Permit #:	2600003707
Well Use:	Domestic	May be Potable:	Yes
Request Type:	Record	Date Completed:	19660301
Capacity:	Not Reported	Depth:	53

**R86**  
**ESE**  
**1/2 - 1 Mile**  
**Lower**

**NJ WELLS      NJDEP1000055463**

Database:	Water Well Permit Information	Permit #:	2600049412
Well Use:	Industrial	May be Potable:	Yes
Request Type:	Record	Date Completed:	19971203174235
Capacity:	Not Reported	Depth:	308

## GEOCHECK® - PHYSICAL SETTING SOURCE MAP FINDINGS

Map ID  
Direction  
Distance  
Elevation

Database      EDR ID Number

**87**  
**West**  
**1/2 - 1 Mile**  
**Lower**

**NJ WELLS      NJDEP1000057449**

Database:	Water Well Permit Information	Permit #:	2600001107
Well Use:	Domestic	May be Potable:	Yes
Request Type:	Record	Date Completed:	19550204
Capacity:	Not Reported	Depth:	70

**88**  
**WNW**  
**1/2 - 1 Mile**  
**Lower**

**NJ WELLS      NJDEP1000062760**

Database:	Water Well Permit Information	Permit #:	2600000194
Well Use:	Domestic	May be Potable:	Yes
Request Type:	Permit	Date Completed:	19500705
Capacity:	Not Reported	Depth:	100

**89**  
**NE**  
**1/2 - 1 Mile**  
**Lower**

**NJ WELLS      NJDEP1000053934**

Database:	Water Well Permit Information	Permit #:	2600008434
Well Use:	Non-Public	May be Potable:	Yes
Request Type:	Permit	Date Completed:	19851210
Capacity:	Not Reported	Depth:	200

**90**  
**SE**  
**1/2 - 1 Mile**  
**Lower**

**NJ WELLS      NJDEP1000062866**

Database:	Water Well Permit Information	Permit #:	4300000100
Well Use:	Irrigation	May be Potable:	Yes
Request Type:	Permit	Date Completed:	19300101
Capacity:	Not Reported	Depth:	210

**91**  
**ESE**  
**1/2 - 1 Mile**  
**Lower**

**NJ WELLS      NJDEP1000060363**

Database:	Water Well Permit Information	Permit #:	2600003078
Well Use:	Industrial	May be Potable:	Yes
Request Type:	Record	Date Completed:	19650701
Capacity:	Not Reported	Depth:	285

## GEOCHECK® - PHYSICAL SETTING SOURCE MAP FINDINGS

Map ID  
Direction  
Distance  
Elevation

Database      EDR ID Number

**S92**  
**ENE**  
**1/2 - 1 Mile**  
**Lower**

**NJ WELLS      NJDEP1000052240**

Database:	Water Well Permit Information	Permit #:	2600004098
Well Use:	Domestic	May be Potable:	Yes
Request Type:	Permit	Date Completed:	19670508
Capacity:	Not Reported	Depth:	70

**S93**  
**ENE**  
**1/2 - 1 Mile**  
**Lower**

**NJ WELLS      NJDEP1000052542**

Database:	Water Well Permit Information	Permit #:	2600004376
Well Use:	Industrial	May be Potable:	Yes
Request Type:	Permit	Date Completed:	19701202
Capacity:	Not Reported	Depth:	200

**S94**  
**ENE**  
**1/2 - 1 Mile**  
**Lower**

**NJ WELLS      NJDEP1000053409**

Database:	Water Well Permit Information	Permit #:	2600004817
Well Use:	Industrial	May be Potable:	Yes
Request Type:	Permit	Date Completed:	19791018
Capacity:	Not Reported	Depth:	300

**T95**  
**West**  
**1/2 - 1 Mile**  
**Lower**

**NJ WELLS      NJMONS100010003**

Database:	STORET Water Quality Monitoring Stations		
Organization:	North American Lake Management Society		
Monitoring Location:	NALMS-4991	Location Name:	Passic River
Location Type:	River/Stream	HUC:	02030103

**U96**  
**ENE**  
**1/2 - 1 Mile**  
**Lower**

**NJ WELLS      NJDEP1000058369**

Database:	Water Well Permit Information	Permit #:	2600000608
Well Use:	Industrial	May be Potable:	Yes
Request Type:	Record	Date Completed:	19530130
Capacity:	Not Reported	Depth:	144

## GEOCHECK® - PHYSICAL SETTING SOURCE MAP FINDINGS

Map ID  
Direction  
Distance  
Elevation

Database      EDR ID Number

**U97**  
**ENE**  
**1/2 - 1 Mile**  
**Lower**

**NJ WELLS      NJDEP1000060474**

Database:	Water Well Permit Information	Permit #:	2600004547
Well Use:	Industrial	May be Potable:	Yes
Request Type:	Record	Date Completed:	19740401
Capacity:	Not Reported	Depth:	400

**V98**  
**North**  
**1/2 - 1 Mile**  
**Higher**

**NJ WELLS      NJDEP1000049669**

Database:	Water Well Permit Information	Permit #:	2600001413
Well Use:	Industrial	May be Potable:	Yes
Request Type:	Permit	Date Completed:	19560524
Capacity:	Not Reported	Depth:	300

**V99**  
**North**  
**1/2 - 1 Mile**  
**Higher**

**NJ WELLS      NJDEP1000058554**

Database:	Water Well Permit Information	Permit #:	2600001413
Well Use:	Industrial	May be Potable:	Yes
Request Type:	Record	Date Completed:	19560620
Capacity:	Not Reported	Depth:	200

**100**  
**North**  
**1/2 - 1 Mile**  
**Higher**

**NJ WELLS      NJDEP1000052829**

Database:	Water Well Permit Information	Permit #:	2600004386
Well Use:	Domestic	May be Potable:	Yes
Request Type:	Permit	Date Completed:	19710308
Capacity:	Not Reported	Depth:	150

**T101**  
**West**  
**1/2 - 1 Mile**  
**Lower**

**NJ WELLS      NJDEP1000613447**

Database:	Water Well Permit Information	Permit #:	2600003727
Well Use:	Industrial	May be Potable:	Yes
Request Type:	Permit	Date Completed:	19660203
Capacity:	Not Reported	Depth:	150

## GEOCHECK® - PHYSICAL SETTING SOURCE MAP FINDINGS

Map ID  
Direction  
Distance  
Elevation

Database      EDR ID Number

**W102**  
**SW**  
**1/2 - 1 Mile**  
**Lower**

**NJ WELLS      NJDEP1000048643**

Database:	Water Well Permit Information	Permit #:	2600001107
Well Use:	Domestic	May be Potable:	Yes
Request Type:	Permit	Date Completed:	19550118
Capacity:	Not Reported	Depth:	75

**103**  
**WSW**  
**1/2 - 1 Mile**  
**Lower**

**NJ WELLS      NJDEP1000060820**

Database:	Water Well Permit Information	Permit #:	2600005150
Well Use:	Domestic	May be Potable:	Yes
Request Type:	Record	Date Completed:	19810501
Capacity:	Not Reported	Depth:	205

**W104**  
**SW**  
**1/2 - 1 Mile**  
**Lower**

**NJ WELLS      NJDEP1000056003**

Database:	Water Well Permit Information	Permit #:	2600078294
Well Use:	Open Loop Geothermal Heat Pump	May be Potable:	No
Request Type:	Permit	Date Completed:	20060206141702
Capacity:	Not Reported	Depth:	1000

**X105**  
**ESE**  
**1/2 - 1 Mile**  
**Lower**

**NJ WELLS      NJDEP1000061339**

Database:	Water Well Permit Information	Permit #:	2600004061
Well Use:	Industrial	May be Potable:	Yes
Request Type:	Record	Date Completed:	19681228
Capacity:	Not Reported	Depth:	400

**X106**  
**ESE**  
**1/2 - 1 Mile**  
**Lower**

**NJ WELLS      NJDEP1000062213**

Database:	Water Well Permit Information	Permit #:	2600004061
Well Use:	Industrial	May be Potable:	Yes
Request Type:	Decommissioning	Date Completed:	20140422
Capacity:	Not Reported	Depth:	400

# GEOCHECK® - PHYSICAL SETTING SOURCE MAP FINDINGS RADON

## AREA RADON INFORMATION

State Database: NJ Radon

### Radon Test Results

City	Num Tests	# > 4 pCi/L	% > pCi/L
ALLENDALE BORO	918	71	8.000
ALPINE BORO	259	36	14.000
BERGENFIELD BORO	2495	39	2.000
BOGOTA BORO	738	19	3.000
CARLSTADT BORO	280	16	6.000
CLIFFSIDE PARK BORO	478	24	5.000
CLOSTER BORO	1028	51	5.000
CRESSKILL BORO	1003	117	12.000
DEMAREST BORO	695	44	6.000
DUMONT BORO	1581	47	3.000
EAST RUTHERFORD BORO	320	7	2.000
EDGEWATER BORO	321	33	10.000
ELMWOOD PARK BORO	646	5	1.000
EMERSON BORO	761	13	2.000
ENGLEWOOD CITY	2056	135	7.000
ENGLEWOOD CLIFFS BOR	618	32	5.000
FAIR LAWN BORO	1859	25	1.000
FAIRVIEW BORO	396	13	3.000
FORT LEE BORO	1151	57	5.000
FRANKLIN LAKES BORO	1774	363	20.000
GARFIELD CITY	526	4	1.000
GLEN ROCK BORO	1698	57	3.000
HACKENSACK CITY	928	61	7.000
HARRINGTON PARK BORO	553	21	4.000
HASBROUCK HEIGHTS BO	1056	143	14.000
HAWORTH BORO	427	25	6.000
HILLSDALE BORO	1266	67	5.000
HO-HO-KUS BORO	444	37	8.000
LEONIA BORO	980	119	12.000
LITTLE FERRY BORO	421	2	0.000
LODI BORO	890	28	3.000
LYNDHURST TWP	1109	39	4.000
MAHWAH TWP	3039	392	13.000
MAYWOOD BORO	1036	59	6.000
MIDLAND PARK BORO	615	36	6.000
MONTVALE BORO	974	95	10.000
MOONACHIE BORO	78	0	0.000
NEW MILFORD BORO	873	10	1.000
NORTH ARLINGTON BORO	798	36	5.000
NORTHVALE BORO	415	6	1.000
NORWOOD BORO	354	9	3.000
OAKLAND BORO	1798	270	15.000
OLD TAPPAN BORO	646	42	7.000
ORADELL BORO	988	36	4.000
PALISADES PARK BORO	786	37	5.000
PARAMUS BORO	2277	42	2.000
PARK RIDGE BORO			



# GEOCHECK® - PHYSICAL SETTING SOURCE MAP FINDINGS RADON

## AREA RADON INFORMATION

	1886	195	10.000
RAMSEY BORO	1346	121	9.000
RIDGEFIELD BORO	830	47	6.000
RIDGEFIELD PARK VILL	406	9	2.000
RIDGEWOOD VILLAGE	3760	150	4.000
RIVER EDGE BORO	766	34	4.000
RIVER VALE TWP	1203	61	5.000
ROCHELLE PARK TWP	522	8	2.000
ROCKLEIGH BORO	33	1	3.000
RUTHERFORD BORO	1371	70	5.000
SADDLE BROOK TWP	1005	17	2.000
SADDLE RIVER BORO	417	43	10.000
SOUTH HACKENSACK TWP	79	0	0.000
TEANECK TWP	2825	124	4.000
TENAFLY BORO	1248	114	9.000
TETERBORO BORO	6	0	0.000
UPPER SADDLE RIVER B	1372	194	14.000
WALDWICK BORO	1115	28	3.000
WALLINGTON BORO	256	6	2.000
WASHINGTON TWP	619	48	8.000
WESTWOOD BORO	1123	22	2.000
WOOD-RIDGE BORO	621	52	8.000
WOODCLIFF LAKE BORO	875	82	9.000
WYCKOFF TWP	2299	151	7.000

Federal EPA Radon Zone for BERGEN County: 2

- Note: Zone 1 indoor average level > 4 pCi/L.  
 : Zone 2 indoor average level >= 2 pCi/L and <= 4 pCi/L.  
 : Zone 3 indoor average level < 2 pCi/L.

---

Federal Area Radon Information for BERGEN COUNTY, NJ

Number of sites tested: 1094

<u>Area</u>	<u>Average Activity</u>	<u>% &lt;4 pCi/L</u>	<u>% 4-20 pCi/L</u>	<u>% &gt;20 pCi/L</u>
Living Area	0.730 pCi/L	98%	2%	0%
Basement	1.310 pCi/L	93%	6%	0%

# PHYSICAL SETTING SOURCE RECORDS SEARCHED

## TOPOGRAPHIC INFORMATION

### USGS 7.5' Digital Elevation Model (DEM)

Source: United States Geologic Survey

EDR acquired the USGS 7.5' Digital Elevation Model in 2002 and updated it in 2006. The 7.5 minute DEM corresponds to the USGS 1:24,000- and 1:25,000-scale topographic quadrangle maps. The DEM provides elevation data with consistent elevation units and projection.

### Current USGS 7.5 Minute Topographic Map

Source: U.S. Geological Survey

## HYDROLOGIC INFORMATION

Flood Zone Data: This data was obtained from the Federal Emergency Management Agency (FEMA). It depicts 100-year and 500-year flood zones as defined by FEMA. It includes the National Flood Hazard Layer (NFHL) which incorporates Flood Insurance Rate Map (FIRM) data and Q3 data from FEMA in areas not covered by NFHL.

Source: FEMA

Telephone: 877-336-2627

Date of Government Version: 2003, 2015

NWI: National Wetlands Inventory. This data, available in select counties across the country, was obtained by EDR in 2002, 2005 and 2010 from the U.S. Fish and Wildlife Service.

### State Wetlands Data: Wetlands Inventory

Source: Department of Environmental Protection

Telephone: 609-984-2243

## HYDROGEOLOGIC INFORMATION

### AQUIFLOW<sup>R</sup> Information System

Source: EDR proprietary database of groundwater flow information

EDR has developed the AQUIFLOW Information System (AIS) to provide data on the general direction of groundwater flow at specific points. EDR has reviewed reports submitted to regulatory authorities at select sites and has extracted the date of the report, hydrogeologically determined groundwater flow direction and depth to water table information.

## GEOLOGIC INFORMATION

### Geologic Age and Rock Stratigraphic Unit

Source: P.G. Schruben, R.E. Arndt and W.J. Bawiec, Geology of the Conterminous U.S. at 1:2,500,000 Scale - A digital representation of the 1974 P.B. King and H.M. Beikman Map, USGS Digital Data Series DDS - 11 (1994).

### STATSGO: State Soil Geographic Database

Source: Department of Agriculture, Natural Resources Conservation Service (NRCS)

The U.S. Department of Agriculture's (USDA) Natural Resources Conservation Service (NRCS) leads the national Conservation Soil Survey (NCSS) and is responsible for collecting, storing, maintaining and distributing soil survey information for privately owned lands in the United States. A soil map in a soil survey is a representation of soil patterns in a landscape. Soil maps for STATSGO are compiled by generalizing more detailed (SSURGO) soil survey maps.

### SSURGO: Soil Survey Geographic Database

Source: Department of Agriculture, Natural Resources Conservation Service (NRCS)

Telephone: 800-672-5559

SSURGO is the most detailed level of mapping done by the Natural Resources Conservation Service, mapping scales generally range from 1:12,000 to 1:63,360. Field mapping methods using national standards are used to construct the soil maps in the Soil Survey Geographic (SSURGO) database. SSURGO digitizing duplicates the original soil survey maps. This level of mapping is designed for use by landowners, townships and county natural resource planning and management.

# PHYSICAL SETTING SOURCE RECORDS SEARCHED

## LOCAL / REGIONAL WATER AGENCY RECORDS

### FEDERAL WATER WELLS

#### PWS: Public Water Systems

Source: EPA/Office of Drinking Water

Telephone: 202-564-3750

Public Water System data from the Federal Reporting Data System. A PWS is any water system which provides water to at least 25 people for at least 60 days annually. PWSs provide water from wells, rivers and other sources.

#### PWS ENF: Public Water Systems Violation and Enforcement Data

Source: EPA/Office of Drinking Water

Telephone: 202-564-3750

Violation and Enforcement data for Public Water Systems from the Safe Drinking Water Information System (SDWIS) after August 1995. Prior to August 1995, the data came from the Federal Reporting Data System (FRDS).

#### USGS Water Wells: USGS National Water Inventory System (NWIS)

This database contains descriptive information on sites where the USGS collects or has collected data on surface water and/or groundwater. The groundwater data includes information on wells, springs, and other sources of groundwater.

### STATE RECORDS

#### New Jersey Public-Community Water-Supply Wells

Source: Department of Environmental Protection, Geological Survey

Telephone: 609-984-6587

#### New Jersey Ambient Ground Water Quality Network Data

Source: Department of Environmental Quality

Telephone: 609-984-6587

Ambient Groundwater Quality of the New Jersey Part of the Newark Basin. Natural groundwater quality in the Newark Basin summarize natural groundwater quality in sedimentary bedrock formations of the Newark basin part of the Piedmont physiographic province of New Jersey.

#### STORET Water Quality Monitoring Stations

Source: Department of Environmental Protection

Telephone: 609-984-6831

STORET maintains the locations of water quality monitoring stations from NJDEP's NJ STORET (Modernized) database.

A station is a location at which a data collection event takes place, such a collection of a field sample, measurement of field parameters or evaluation of environmental habitats.

#### Water Well Permit Information

Source: Department of Environmental Protection

Telephone: 609-984-6831

Permits to drill wells. Once constructed, the driller must submit a well record document with the as-built description of the well. Drillers also submit a well abandonment report whenever a well has been decommissioned.

## OTHER STATE DATABASE INFORMATION

### RADON

#### State Database: NJ Radon

Source: Department of Environmental Protection

Telephone: 609-984-5425

Radon Test Results

#### Area Radon Information

Source: USGS

Telephone: 703-356-4020

The National Radon Database has been developed by the U.S. Environmental Protection Agency (USEPA) and is a compilation of the EPA/State Residential Radon Survey and the National Residential Radon Survey. The study covers the years 1986 - 1992. Where necessary data has been supplemented by information collected at private sources such as universities and research institutions.

## PHYSICAL SETTING SOURCE RECORDS SEARCHED

### EPA Radon Zones

Source: EPA

Telephone: 703-356-4020

Sections 307 & 309 of IRAA directed EPA to list and identify areas of U.S. with the potential for elevated indoor radon levels.

### OTHER

Airport Landing Facilities: Private and public use landing facilities

Source: Federal Aviation Administration, 800-457-6656

Epicenters: World earthquake epicenters, Richter 5 or greater

Source: Department of Commerce, National Oceanic and Atmospheric Administration

Earthquake Fault Lines: The fault lines displayed on EDR's Topographic map are digitized quaternary faultlines, prepared in 1975 by the United State Geological Survey

### STREET AND ADDRESS INFORMATION

© 2015 TomTom North America, Inc. All rights reserved. This material is proprietary and the subject of copyright protection and other intellectual property rights owned by or licensed to Tele Atlas North America, Inc. The use of this material is subject to the terms of a license agreement. You will be held liable for any unauthorized copying or disclosure of this material.

**Attachment G: Historical Sanborn Maps**

Williams Center  
15 Sylvan Street  
Rutherford, NJ 07070

Inquiry Number: 6109324.3

July 06, 2020

## Certified Sanborn® Map Report



6 Armstrong Road, 4th floor  
Shelton, CT 06484  
Toll Free: 800.352.0050  
[www.edrnet.com](http://www.edrnet.com)

# Certified Sanborn® Map Report

07/06/20

**Site Name:**

Williams Center  
15 Sylvan Street  
Rutherford, NJ 07070  
EDR Inquiry # 6109324.3

**Client Name:**

County of Bergen Counsel Office  
1 Bergen Plaza  
Hackensack, NJ 07601  
Contact: Bashar Assadi



The Sanborn Library has been searched by EDR and maps covering the target property location as provided by County of Bergen Counsel Office were identified for the years listed below. The Sanborn Library is the largest, most complete collection of fire insurance maps. The collection includes maps from Sanborn, Bromley, Perris & Browne, Hopkins, Barlow, and others. Only Environmental Data Resources Inc. (EDR) is authorized to grant rights for commercial reproduction of maps by the Sanborn Library LLC, the copyright holder for the collection. Results can be authenticated by visiting [www.edrnet.com/sanborn](http://www.edrnet.com/sanborn).

The Sanborn Library is continually enhanced with newly identified map archives. This report accesses all maps in the collection as of the day this report was generated.

## Certified Sanborn Results:

**Certification #** 9AA7-4A8B-A671

**PO #** NA

**Project** Williams Center

**Maps Provided:**

1968  
1951  
1917  
1909  
1902  
1897  
1890  
1884



Sanborn® Library search results

Certification #: 9AA7-4A8B-A671

The Sanborn Library includes more than 1.2 million fire insurance maps from Sanborn, Bromley, Perris & Browne, Hopkins, Barlow and others which track historical property usage in approximately 12,000 American cities and towns. Collections searched:

- Library of Congress
- University Publications of America
- EDR Private Collection

*The Sanborn Library LLC Since 1866™*

## Limited Permission To Make Copies

County of Bergen Counsel Office (the client) is permitted to make up to FIVE photocopies of this Sanborn Map transmittal and each fire insurance map accompanying this report solely for the limited use of its customer. No one other than the client is authorized to make copies. Upon request made directly to an EDR Account Executive, the client may be permitted to make a limited number of additional photocopies. This permission is conditioned upon compliance by the client, its customer and their agents with EDR's copyright policy; a copy of which is available upon request.

### Disclaimer - Copyright and Trademark Notice

This Report contains certain information obtained from a variety of public and other sources reasonably available to Environmental Data Resources, Inc. It cannot be concluded from this Report that coverage information for the target and surrounding properties does not exist from other sources. NO WARRANTY EXPRESSED OR IMPLIED, IS MADE WHATSOEVER IN CONNECTION WITH THIS REPORT. ENVIRONMENTAL DATA RESOURCES, INC. SPECIFICALLY DISCLAIMS THE MAKING OF ANY SUCH WARRANTIES, INCLUDING WITHOUT LIMITATION, MERCHANTABILITY OR FITNESS FOR A PARTICULAR USE OR PURPOSE. ALL RISK IS ASSUMED BY THE USER. IN NO EVENT SHALL ENVIRONMENTAL DATA RESOURCES, INC. BE LIABLE TO ANYONE, WHETHER ARISING OUT OF ERRORS OR OMISSIONS, NEGLIGENCE, ACCIDENT OR ANY OTHER CAUSE, FOR ANY LOSS OF DAMAGE, INCLUDING, WITHOUT LIMITATION, SPECIAL, INCIDENTAL, CONSEQUENTIAL, OR EXEMPLARY DAMAGES. ANY LIABILITY ON THE PART OF ENVIRONMENTAL DATA RESOURCES, INC. IS STRICTLY LIMITED TO A REFUND OF THE AMOUNT PAID FOR THIS REPORT. Purchaser accepts this Report "AS IS". Any analyses, estimates, ratings, environmental risk levels or risk codes provided in this Report are provided for illustrative purposes only, and are not intended to provide, nor should they be interpreted as providing any facts regarding, or prediction or forecast of, any environmental risk for any property. Only a Phase I Environmental Site Assessment performed by an environmental professional can provide information regarding the environmental risk for any property. Additionally, the information provided in this Report is not to be construed as legal advice. Copyright 2020 by Environmental Data Resources, Inc. All rights reserved. Reproduction in any media or format, in whole or in part, of any report or map of Environmental Data Resources, Inc., or its affiliates, is prohibited without prior written permission.

EDR and its logos (including Sanborn and Sanborn Map) are trademarks of Environmental Data Resources, Inc. or its affiliates. All other trademarks used herein are the property of their respective owners.

## Sanborn Sheet Key

This Certified Sanborn Map Report is based upon the following Sanborn Fire Insurance map sheets.



### 1968 Source Sheets



Volume 1, Sheet 42  
1968



Volume 1, Sheet 41  
1968

### 1951 Source Sheets



Volume 1, Sheet 41  
1951

### 1917 Source Sheets



Volume 1, Sheet 41  
1917



Volume 1, Sheet 42  
1917

### 1909 Source Sheets



Volume 1, Sheet 2  
1909



Volume 1, Sheet 3  
1909



Volume 1, Sheet 4  
1909



Volume 1, Sheet 5  
1909

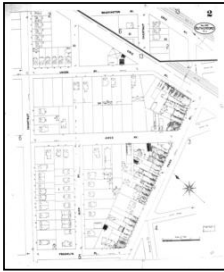


## Sanborn Sheet Key

This Certified Sanborn Map Report is based upon the following Sanborn Fire Insurance map sheets.



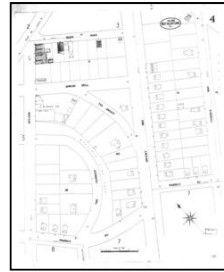
### 1902 Source Sheets



Volume 1, Sheet 2  
1902



Volume 1, Sheet 3  
1902

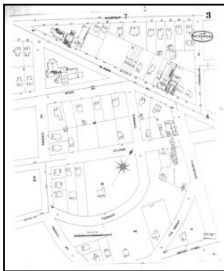


Volume 1, Sheet 4  
1902



Volume 1, Sheet 5  
1902

### 1897 Source Sheets

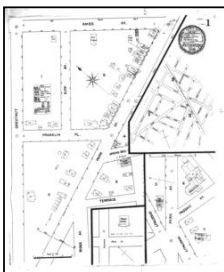


Volume 1, Sheet 3  
1897

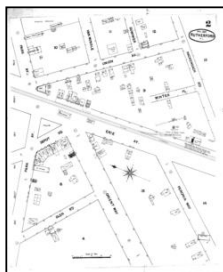


Volume 1, Sheet 4  
1897

### 1890 Source Sheets

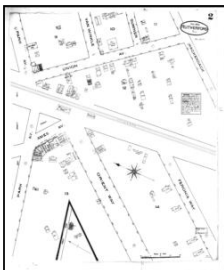


Volume 1, Sheet Keymap/Sheet 1  
1890



Volume 1, Sheet 2  
1890

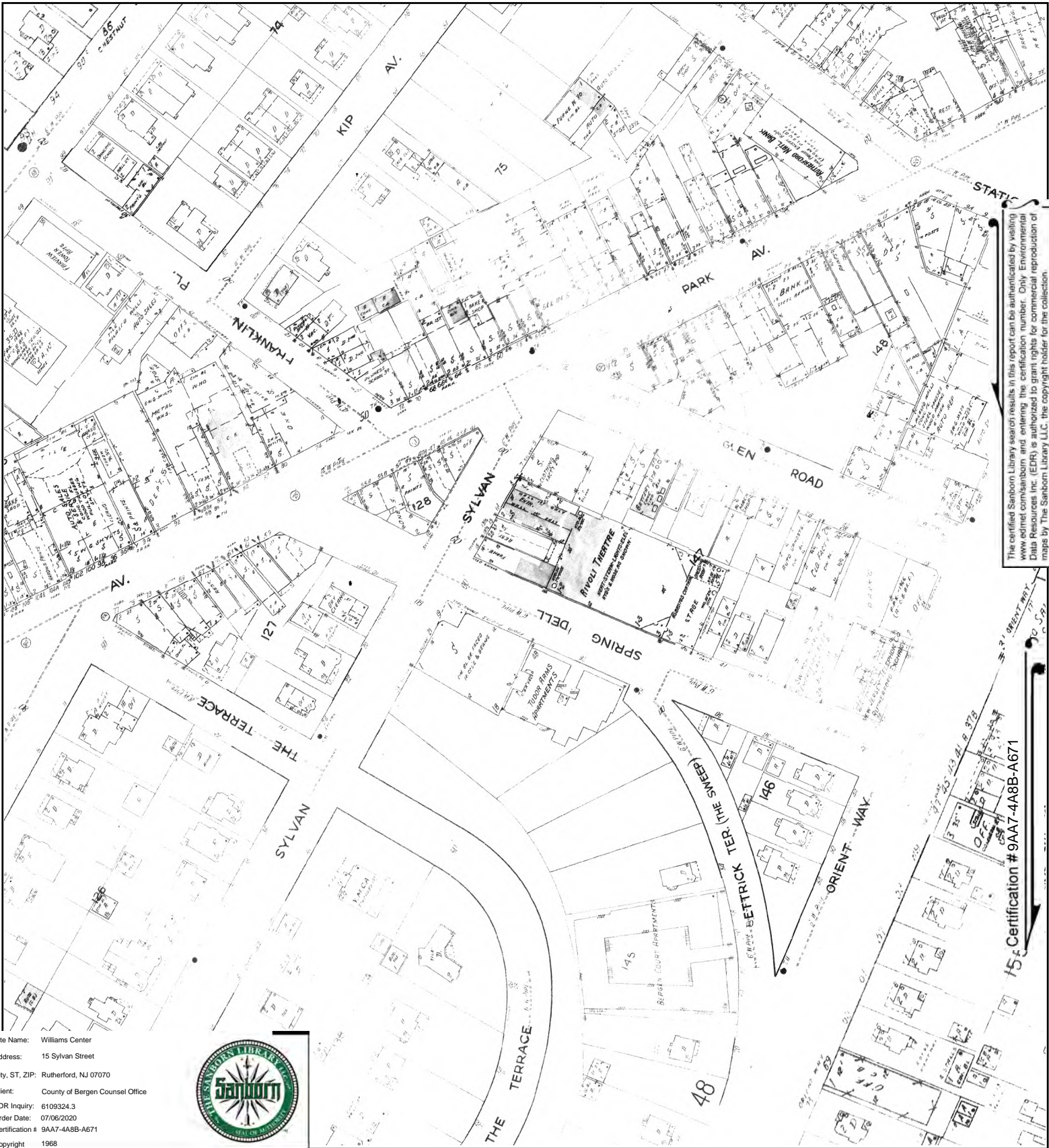
### 1884 Source Sheets



Volume 1, Sheet 2  
1884



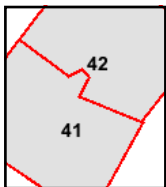
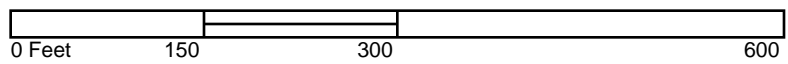
Volume 1, Sheet 1  
1884



The certified Sanborn Library search results in this report can be authenticated by visiting [www.edr.com/sanborn](http://www.edr.com/sanborn) and entering the certification number. Only Environmental Data Resources Inc. (EDR) is authorized to grant rights for commercial reproduction of maps by The Sanborn Library LLC, the copyright holder for the collection.

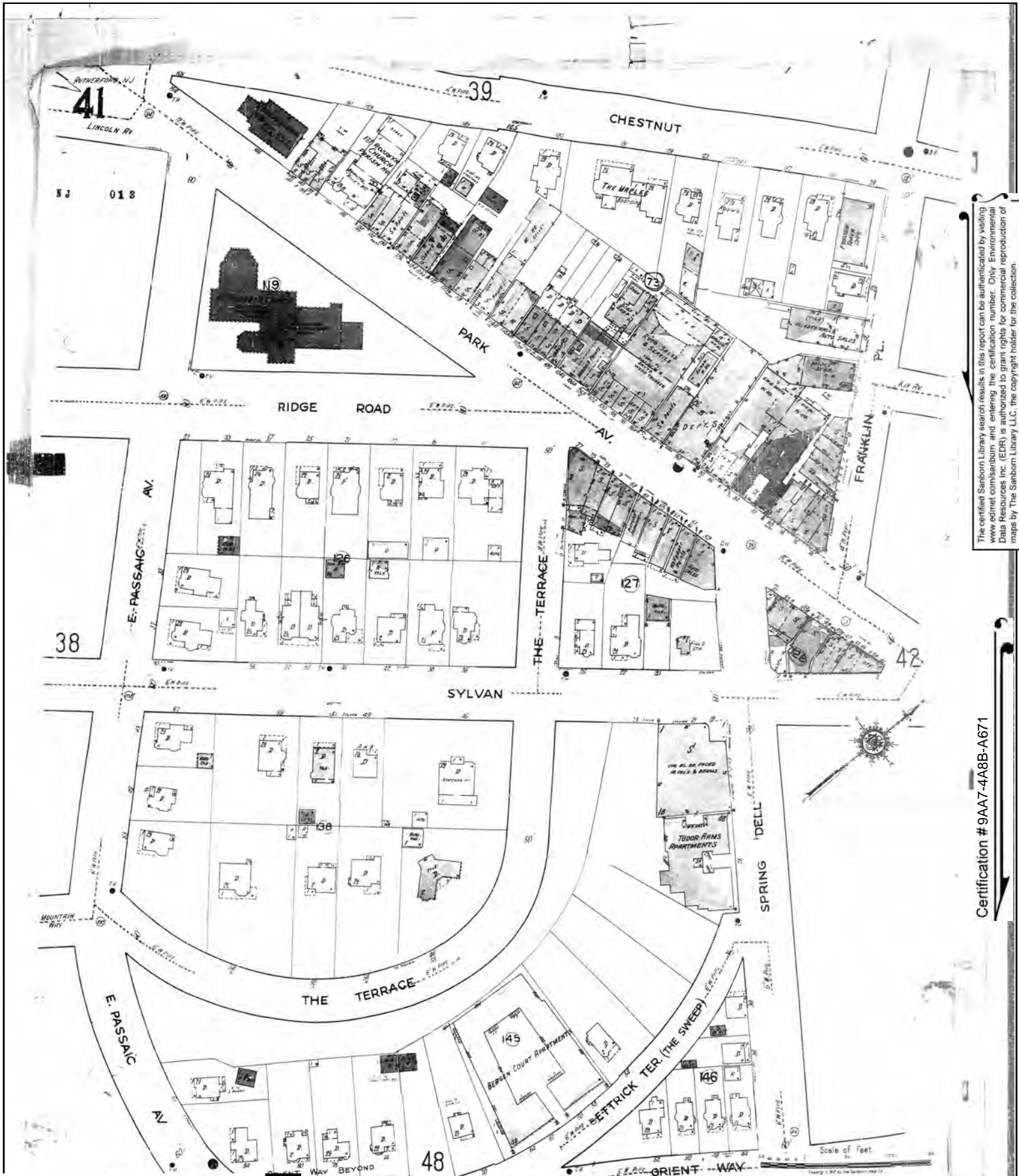
15: Certification # 9AA7-4A8B-A671

This Certified Sanborn Map combines the following sheets. Outlined areas indicate map sheets within the collection.



Volume 1, Sheet 41  
 Volume 1, Sheet 42



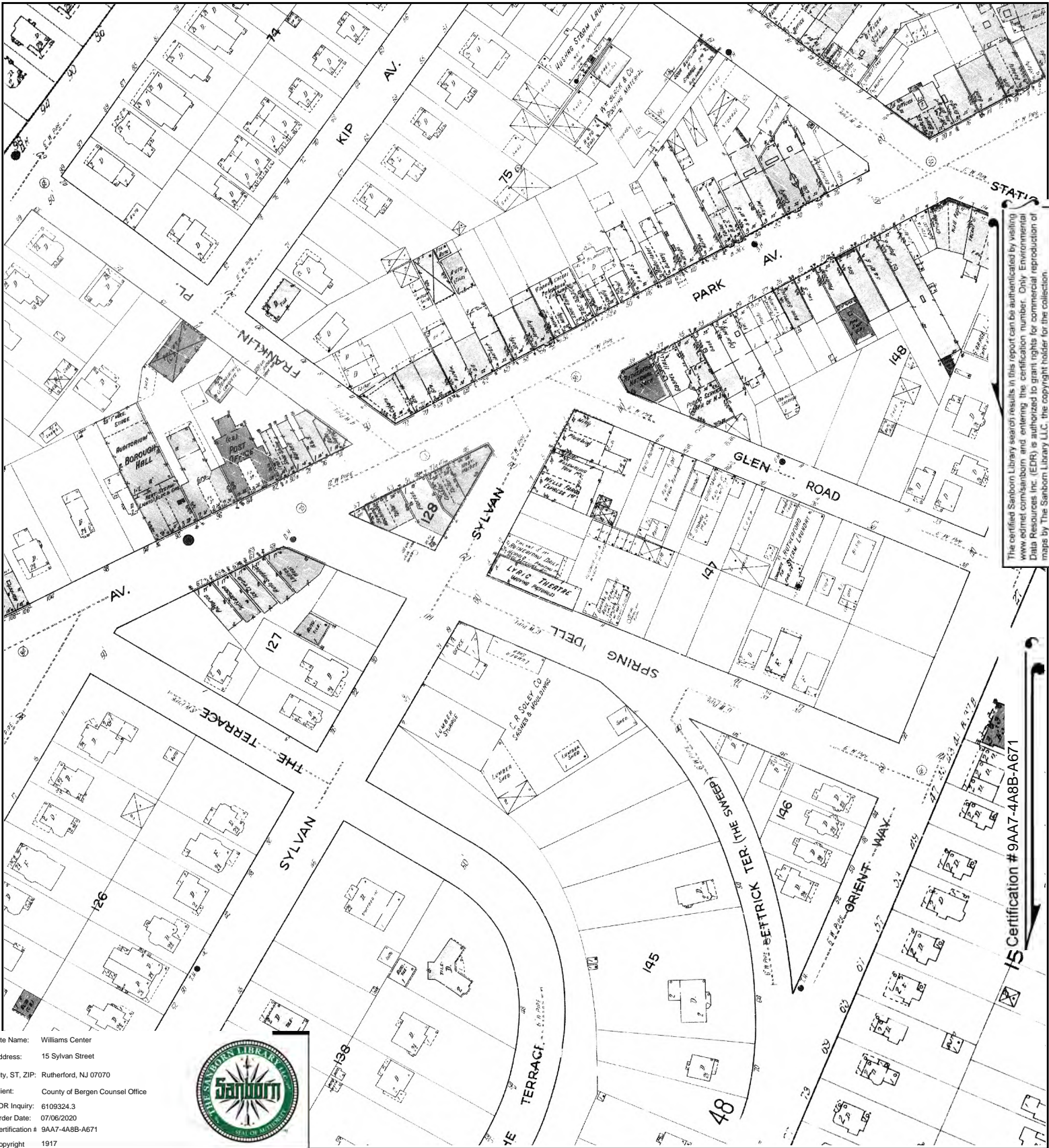


The certified Sanborn Library search results in this report can be authorized by visiting [www.edrnet.com/sanborn](http://www.edrnet.com/sanborn) and entering the certification number. Only Environmental Data Resources Inc. (EDR) is authorized to grant rights for commercial reproduction of maps by The Sanborn Library LLC, the copyright holder for the collection.

Certification # 9AA7-4A8B-A671

Site Name: Williams Center  
 Address: 15 Sylvan Street  
 City, ST, ZIP: Rutherford, NJ 07070  
 Client: County of Bergen Counsel Office  
 EDR Inquiry: 6109324.3  
 Order Date: 07/06/2020  
 Certification #: 9AA7-4A8B-A671  
 Copyright: 1951



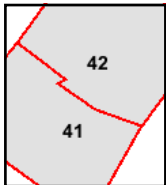
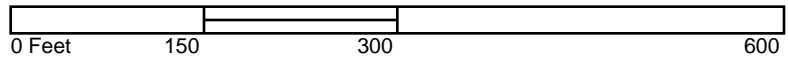


The certified Sanborn Library search results in this report can be authenticated by visiting [www.edr.com/sanborn](http://www.edr.com/sanborn) and entering the certification number. Only Environmental Data Resources Inc. (EDR) is authorized to grant rights for commercial reproduction of maps by The Sanborn Library LLC, the copyright holder for the collection.

Site Name: Williams Center  
 Address: 15 Sylvan Street  
 City, ST, ZIP: Rutherford, NJ 07070  
 Client: County of Bergen Counsel Office  
 EDR Inquiry: 6109324.3  
 Order Date: 07/06/2020  
 Certification # 9AA7-4A8B-A671  
 Copyright 1917

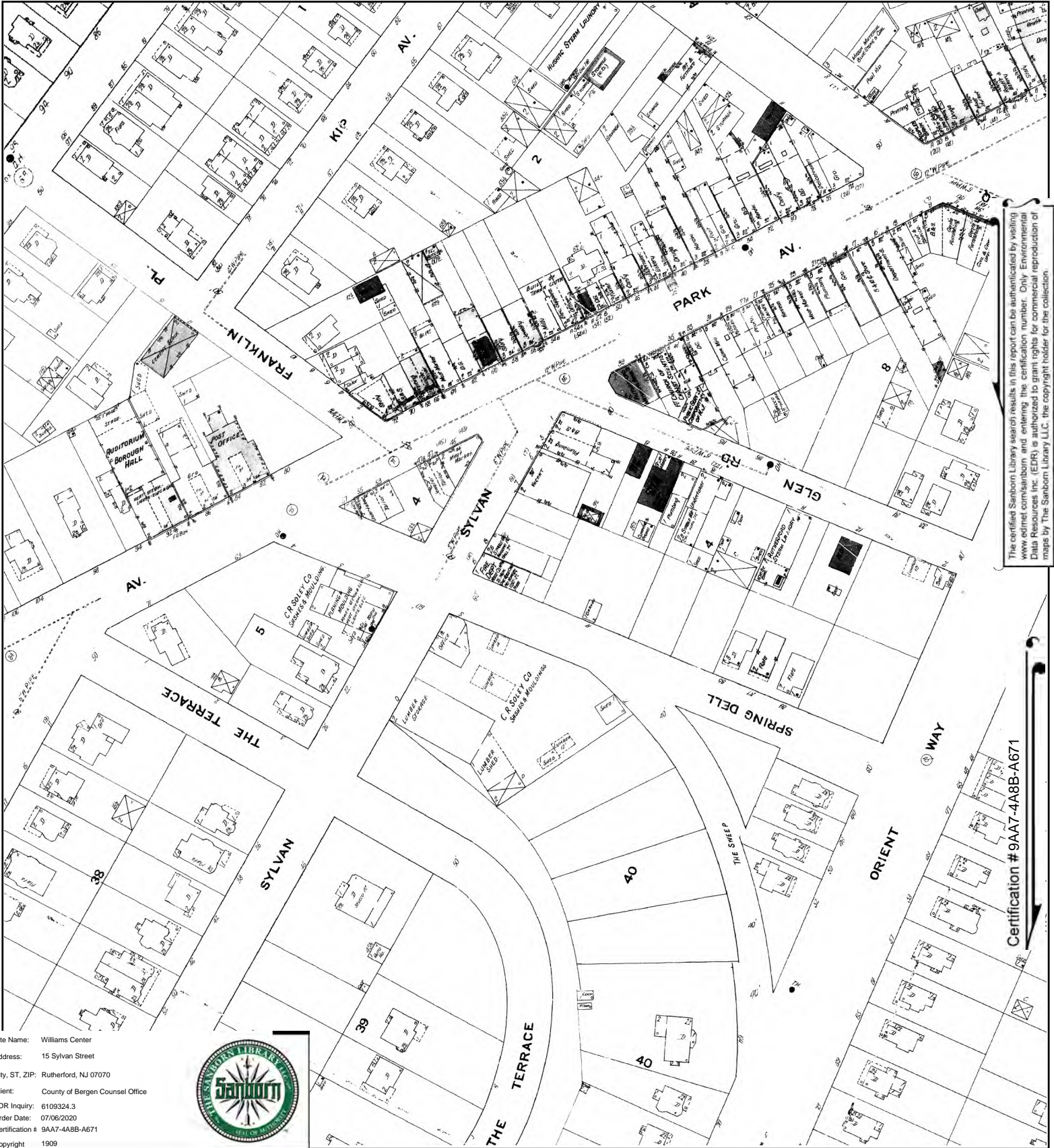


This Certified Sanborn Map combines the following sheets.  
 Outlined areas indicate map sheets within the collection.



Volume 1, Sheet 42  
 Volume 1, Sheet 41





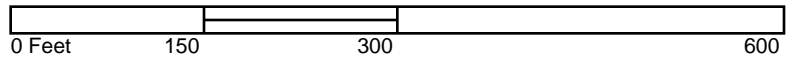
The certified Sanborn Library search results in this report can be authorized by visiting [www.edr.com/sanborn](http://www.edr.com/sanborn) and entering the certification number. Only Environmental Data Resources Inc. (EDR) is authorized to grant rights for commercial reproduction of maps by The Sanborn Library LLC, the copyright holder for the collection.

Site Name: Williams Center  
 Address: 15 Sylvan Street  
 City, ST, ZIP: Rutherford, NJ 07070  
 Client: County of Bergen Counsel Office  
 EDR Inquiry: 6109324.3  
 Order Date: 07/06/2020  
 Certification #: 9AA7-4A8B-A671  
 Copyright: 1909



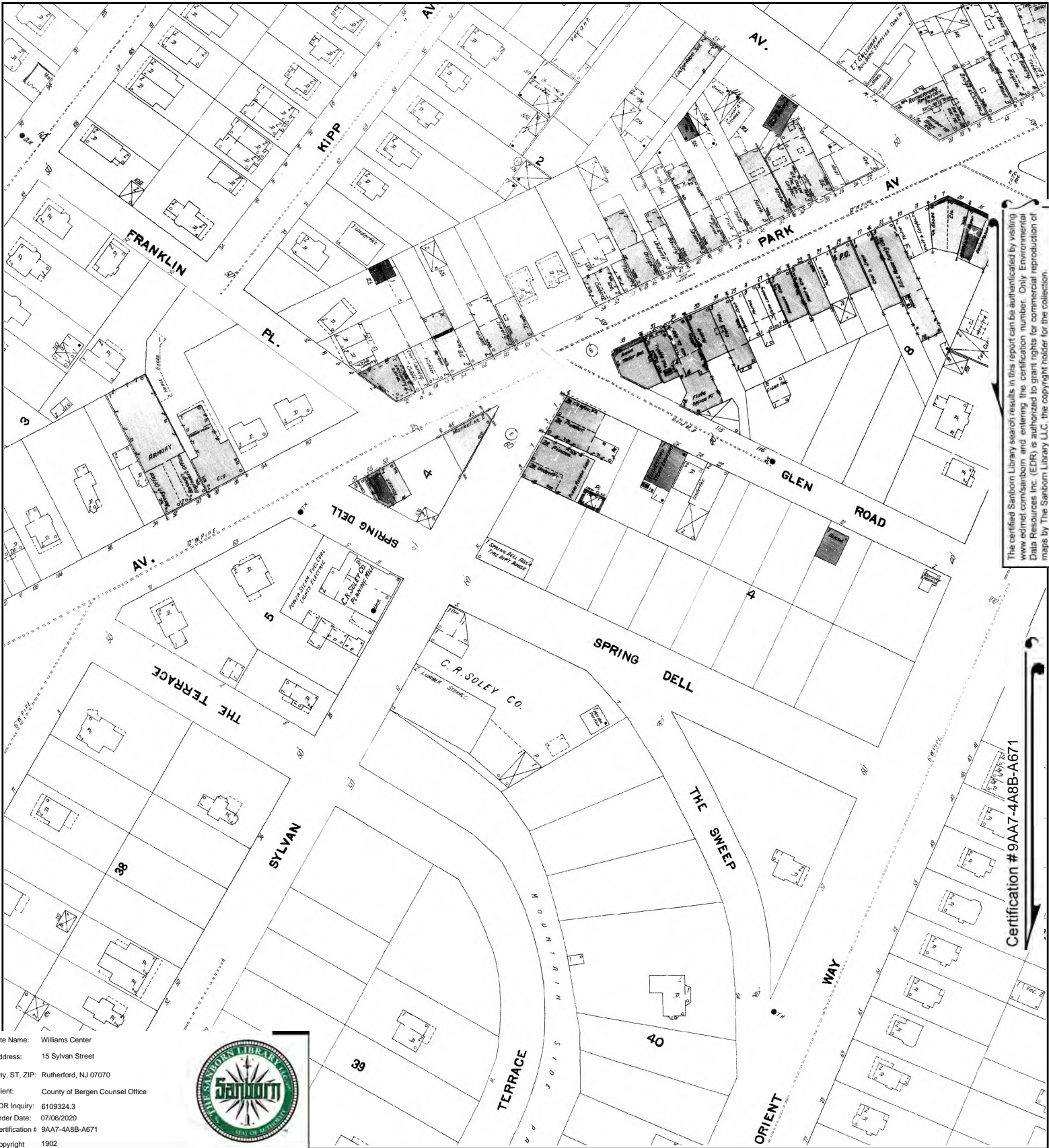
Certification #9AA7-4A8B-A671

This Certified Sanborn Map combines the following sheets.  
 Outlined areas indicate map sheets within the collection.



- Volume 1, Sheet 5
- Volume 1, Sheet 4
- Volume 1, Sheet 3
- Volume 1, Sheet 2





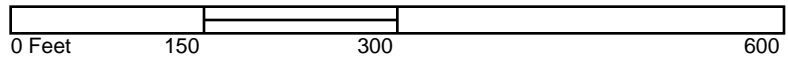
The certified Sanborn Library search results in this report can be authorized by visiting [www.edr.com/sanborn](http://www.edr.com/sanborn) and entering the certification number. Only Environmental Data Resources Inc. (EDR) is authorized to grant rights for commercial reproduction of maps by The Sanborn Library LLC, the copyright holder for the collection.

Certification # 9AA7-4A8B-A671

Site Name: Williams Center  
 Address: 15 Sylvan Street  
 City, ST, ZIP: Rutherford, NJ 07070  
 Client: County of Bergen Counsel Office  
 EDR Inquiry: 6109324.3  
 Order Date: 07/06/2020  
 Certification # 9AA7-4A8B-A671  
 Copyright 1902

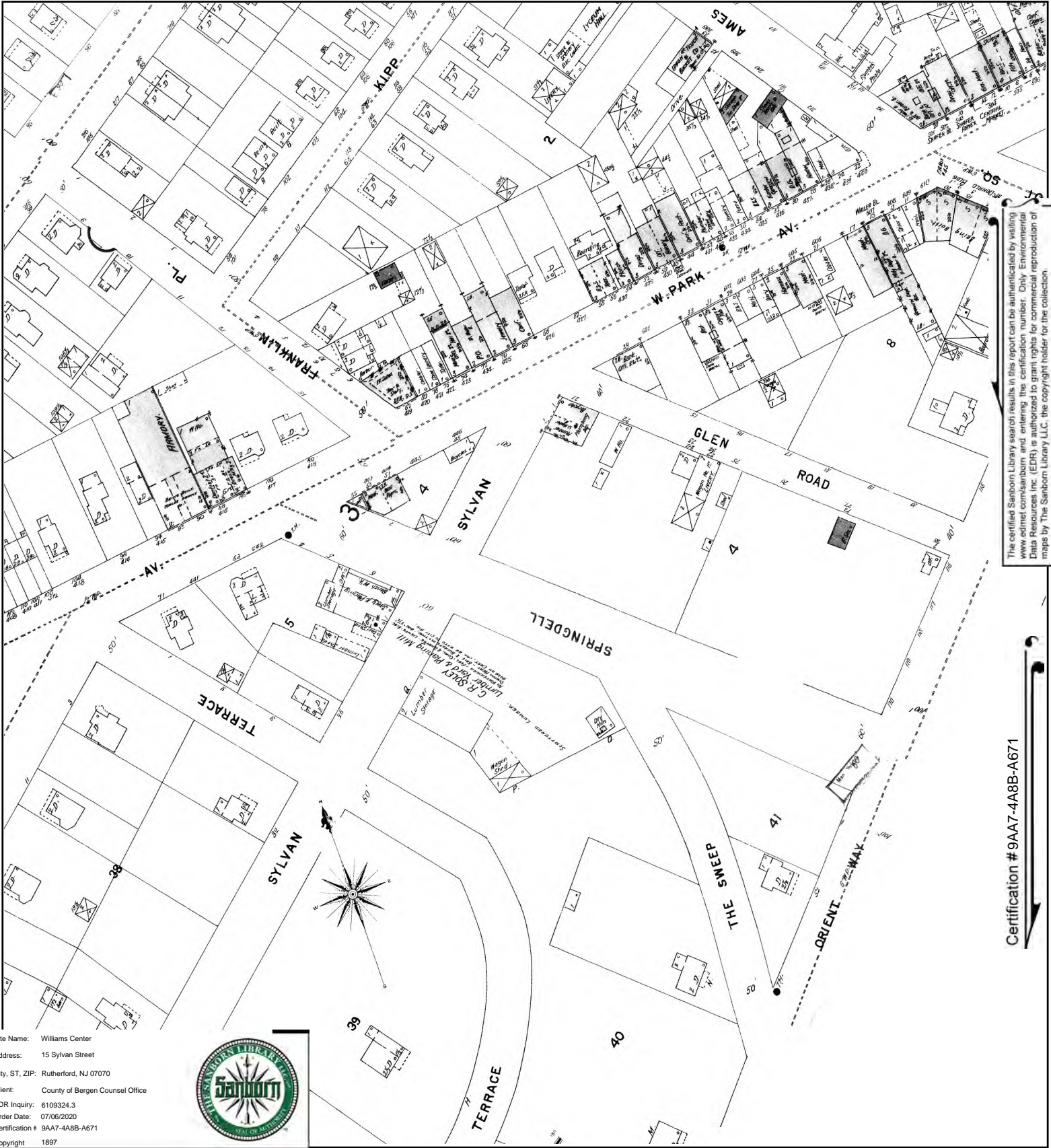


This Certified Sanborn Map combines the following sheets.  
 Outlined areas indicate map sheets within the collection.



- Volume 1, Sheet 5
- Volume 1, Sheet 4
- Volume 1, Sheet 3
- Volume 1, Sheet 2





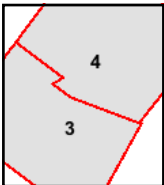
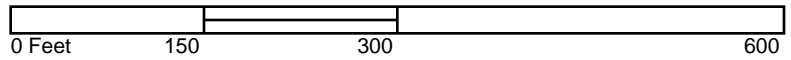
The certified Sanborn Library search results in this report can be authorized by visiting [www.edr.com/sanborn](http://www.edr.com/sanborn) and entering the certification number. Only Environmental Data Resources Inc. (EDR) is authorized to grant rights for commercial reproduction of maps by The Sanborn Library LLC, the copyright holder for the collection.

Certification # 9AA7-4A8B-A671

Site Name: Williams Center  
 Address: 15 Sylvan Street  
 City, ST, ZIP: Rutherford, NJ 07070  
 Client: County of Bergen Counsel Office  
 EDR Inquiry: 6109324.3  
 Order Date: 07/06/2020  
 Certification # 9AA7-4A8B-A671  
 Copyright 1897

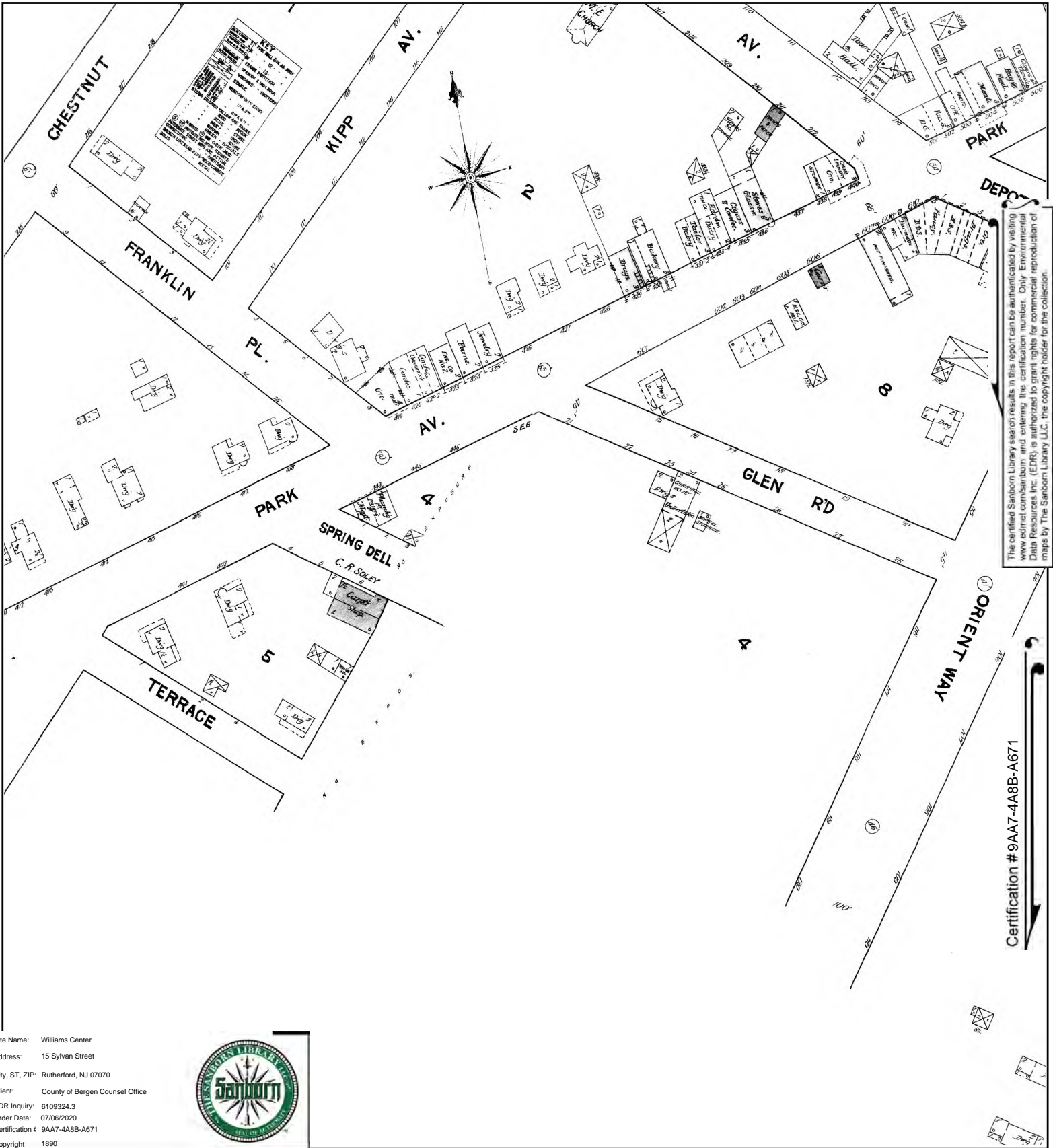


This Certified Sanborn Map combines the following sheets. Outlined areas indicate map sheets within the collection.



Volume 1, Sheet 4  
 Volume 1, Sheet 3





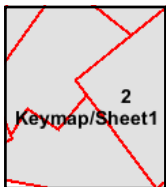
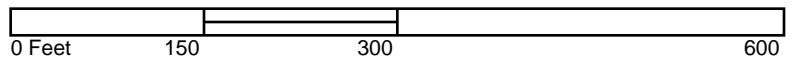
The certified Sanborn Library search results in this report can be authenticated by visiting [www.edrnet.com/sanborn](http://www.edrnet.com/sanborn) and entering the certification number. Only Environmental Data Resources Inc. (EDR) is authorized to grant rights for commercial reproduction of maps by The Sanborn Library LLC, the copyright holder for the collection.

Certification # 9AA7-4A8B-A671

Site Name: Williams Center  
 Address: 15 Sylvan Street  
 City, ST, ZIP: Rutherford, NJ 07070  
 Client: County of Bergen Counsel Office  
 EDR Inquiry: 6109324.3  
 Order Date: 07/06/2020  
 Certification # 9AA7-4A8B-A671  
 Copyright 1890



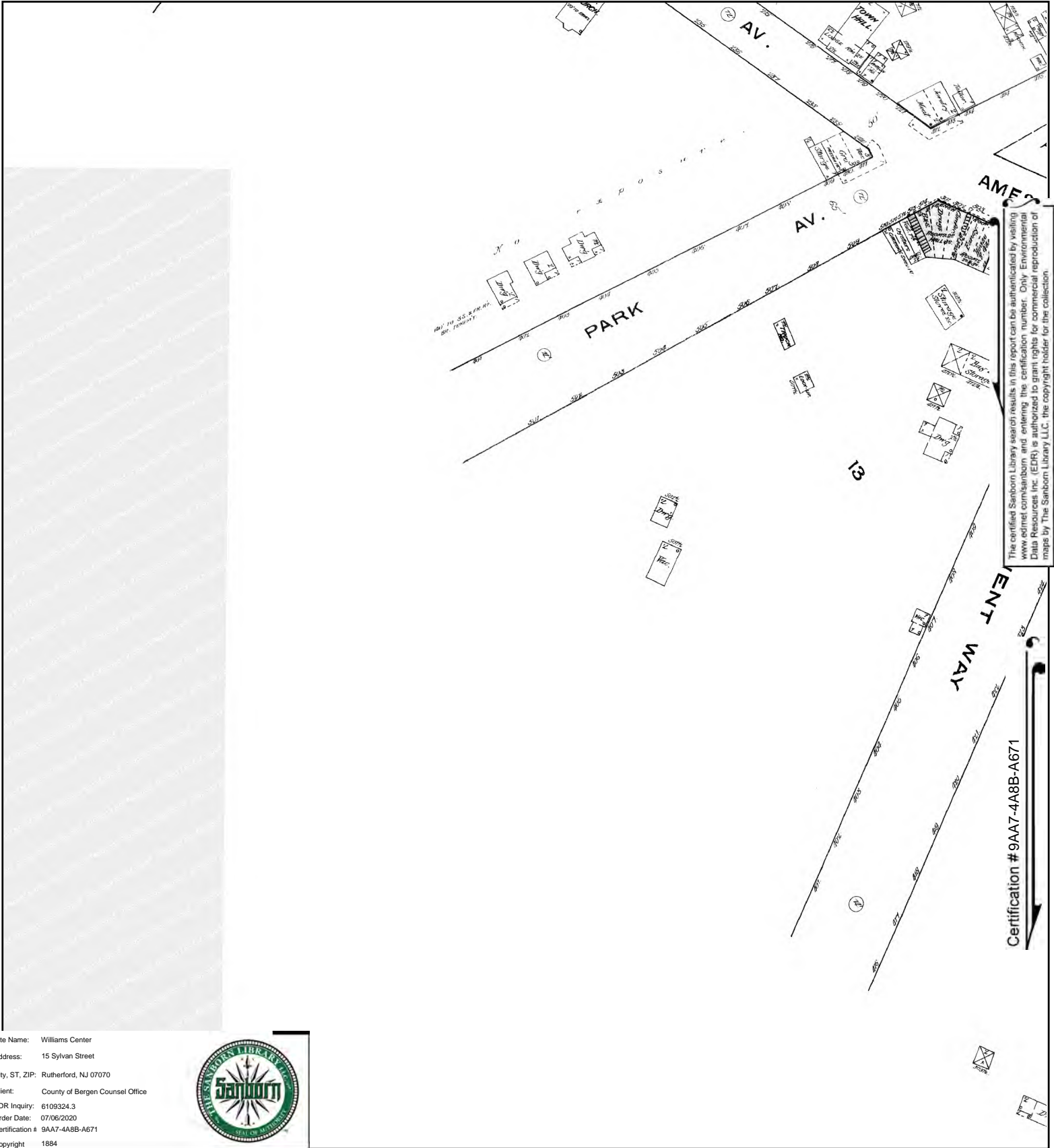
This Certified Sanborn Map combines the following sheets.  
 Outlined areas indicate map sheets within the collection.



Volume 1, Sheet 2  
 Volume 1, Sheet Keymap/Sheet1







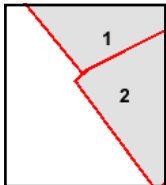
The certified Sanborn Library search results in this report can be authorized by visiting [www.edrnet.com/sanborn](http://www.edrnet.com/sanborn) and entering the certification number. Only Environmental Data Resources Inc. (EDR) is authorized to grant rights for commercial reproduction of maps by The Sanborn Library LLC, the copyright holder for the collection.

Certification #9AA7-4A8B-A671

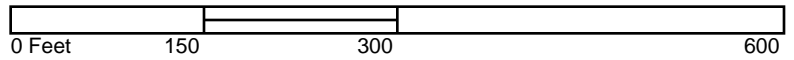
Site Name: Williams Center  
 Address: 15 Sylvan Street  
 City, ST, ZIP: Rutherford, NJ 07070  
 Client: County of Bergen Counsel Office  
 EDR Inquiry: 6109324.3  
 Order Date: 07/06/2020  
 Certification # 9AA7-4A8B-A671  
 Copyright 1884



This Certified Sanborn Map combines the following sheets.  
 Outlined areas indicate map sheets within the collection.



Volume 1, Sheet 1  
 Volume 1, Sheet 2



**Attachment H: Historical Arial Photographs**



**Williams Center**

15 Sylvan Street

Rutherford, NJ 07070

Inquiry Number: 6109324.11

July 06, 2020

# The EDR Aerial Photo Decade Package



6 Armstrong Road, 4th floor  
Shelton, CT 06484  
Toll Free: 800.352.0050  
[www.edrnet.com](http://www.edrnet.com)

# EDR Aerial Photo Decade Package

07/06/20

**Site Name:**

Williams Center  
15 Sylvan Street  
Rutherford, NJ 07070  
EDR Inquiry # 6109324.11

**Client Name:**

County of Bergen Counsel Office  
1 Bergen Plaza  
Hackensack, NJ 07601  
Contact: Bashar Assadi



Environmental Data Resources, Inc. (EDR) Aerial Photo Decade Package is a screening tool designed to assist environmental professionals in evaluating potential liability on a target property resulting from past activities. EDR's professional researchers provide digitally reproduced historical aerial photographs, and when available, provide one photo per decade.

### Search Results:

<u>Year</u>	<u>Scale</u>	<u>Details</u>	<u>Source</u>
2017	1"=500'	Flight Year: 2017	USDA/NAIP
2013	1"=500'	Flight Year: 2013	USDA/NAIP
2010	1"=500'	Flight Year: 2010	USDA/NAIP
2006	1"=500'	Flight Year: 2006	USDA/NAIP
1995	1"=500'	Acquisition Date: March 29, 1995	USGS/DOQQ
1985	1"=500'	Flight Date: March 16, 1985	NHAP
1974	1"=500'	Flight Date: March 25, 1974	EDR Proprietary Aerial Viewpoint
1970	1"=500'	Flight Date: February 21, 1970	USGS
1966	1"=500'	Flight Date: February 23, 1966	USGS
1961	1"=500'	Flight Date: April 23, 1961	EDR Proprietary Aerial Viewpoint
1954	1"=500'	Flight Date: February 18, 1954	USGS
1951	1"=500'	Flight Date: April 07, 1951	EDR Proprietary Aerial Viewpoint
1940	1"=500'	Flight Date: April 06, 1940	EDR Proprietary Aerial Viewpoint
1931	1"=500'	Flight Date: January 01, 1931	EDR/EdrAerials

**When delivered electronically by EDR, the aerial photo images included with this report are for ONE TIME USE ONLY. Further reproduction of these aerial photo images is prohibited without permission from EDR. For more information contact your EDR Account Executive.**

#### Disclaimer - Copyright and Trademark Notice

This Report contains certain information obtained from a variety of public and other sources reasonably available to Environmental Data Resources, Inc. It cannot be concluded from this Report that coverage information for the target and surrounding properties does not exist from other sources. NO WARRANTY EXPRESSED OR IMPLIED, IS MADE WHATSOEVER IN CONNECTION WITH THIS REPORT. ENVIRONMENTAL DATA RESOURCES, INC. SPECIFICALLY DISCLAIMS THE MAKING OF ANY SUCH WARRANTIES, INCLUDING WITHOUT LIMITATION, MERCHANTABILITY OR FITNESS FOR A PARTICULAR USE OR PURPOSE. ALL RISK IS ASSUMED BY THE USER. IN NO EVENT SHALL ENVIRONMENTAL DATA RESOURCES, INC. BE LIABLE TO ANYONE, WHETHER ARISING OUT OF ERRORS OR OMISSIONS, NEGLIGENCE, ACCIDENT OR ANY OTHER CAUSE, FOR ANY LOSS OF DAMAGE, INCLUDING, WITHOUT LIMITATION, SPECIAL, INCIDENTAL, CONSEQUENTIAL, OR EXEMPLARY DAMAGES. ANY LIABILITY ON THE PART OF ENVIRONMENTAL DATA RESOURCES, INC. IS STRICTLY LIMITED TO A REFUND OF THE AMOUNT PAID FOR THIS REPORT. Purchaser accepts this Report "AS IS". Any analyses, estimates, ratings, environmental risk levels or risk codes provided in this Report are provided for illustrative purposes only, and are not intended to provide, nor should they be interpreted as providing any facts regarding, or prediction or forecast of, any environmental risk for any property. Only a Phase I Environmental Site Assessment performed by an environmental professional can provide information regarding the environmental risk for any property. Additionally, the information provided in this Report is not to be construed as legal advice.

Copyright 2020 by Environmental Data Resources, Inc. All rights reserved. Reproduction in any media or format, in whole or in part, of any report or map of Environmental Data Resources, Inc., or its affiliates, is prohibited without prior written permission.

EDR and its logos (including Sanborn and Sanborn Map) are trademarks of Environmental Data Resources, Inc. or its affiliates. All other trademarks used herein are the property of their respective owners.



INQUIRY # 6109324.11

YEAR: 2017

— = 500'





INQUIRY #: 6109324.11

YEAR: 2013

— = 500'





INQUIRY # 6109324.11

YEAR: 1961

— = 500'





INQUIRY #: 6109324.11

YEAR: 1954

— = 500'







INQUIRY # 6109324.11

YEAR: 2010

— = 500'





INQUIRY # 6109324.11

YEAR: 2006

— = 500'





INQUIRY #: 6109324.11

YEAR: 1995

— = 500'



Subject boundary not shown because it exceeds image extent or image is not georeferenced.



INQUIRY #: 6109324.11

YEAR: 1985

— = 500'



**ATTACHMENT I: RUTHERFORD RESOLUTION 201-2020  
DATED DECEMBER 14, 2020**



**BOROUGH OF RUTHERFORD**  
**County of Bergen**

**RESOLUTION NO. 201-2020**

**Dated: 12/14/2020**

**RESOLUTION OF THE MUNICIPAL COUNCIL OF THE BOROUGH OF  
RUTHERFORD, COUNTY OF BERGEN, NEW JERSEY, REFERRING TO THE  
PLANNING BOARD FOR REVIEW AND COMMENT A REDEVELOPMENT  
PLAN FOR THE THEATER DISTRICT REDEVELOPMENT AREA**

**WHEREAS**, the Local Redevelopment and Housing Law, N.J.S.A. 40A:12A-1 et seq. (the "Redevelopment Law"), authorizes municipalities to determine whether certain parcels of land in the municipality constitute "areas in need of redevelopment"; and

**WHEREAS**, pursuant to the Redevelopment Law, on August 22, 2016, the Mayor and Council (the "Mayor and Council") of the Borough of Rutherford (the "Borough"), following the recommendation of the Borough Planning Board (the "Planning Board"), duly adopted Resolution Number 182-2016 designating the properties identified as Block 128, Lots 1, 2.01, 2.02, 2.03, and 5, Block 145, Lots 10 and 10.01, Block 146, Lots 1, 1.02, 2, 3, 4, and 5, and Block 147, Lots 1, 4, 9, 10, 14, 15, 16, 17.02, 19.01, 20 and 21, on the tax map of the Borough (collectively, the "Redevelopment Area") as a "non-condemnation area in need of redevelopment/rehabilitation" with a condition that any rehabilitation of the Williams Center Site (Block 147) is to include a theatre aspect; and

**WHEREAS**, pursuant to the Redevelopment Law, the Mayor and Council is empowered to adopt a redevelopment plan pursuant to which redevelopment projects are to be undertaken or carried out within an "area in need of redevelopment/rehabilitation"; and

**WHEREAS**, on August 22, 2016, the Mayor and Council adopted Resolution #182-2016 authorizing the Mayor and Council to undertake the creation of a redevelopment plan for the Redevelopment Area; and

**WHEREAS**, pursuant to that authority, the Mayor and Council commissioned Neglia Engineering Associates ("Neglia") to prepare a redevelopment plan for the Redevelopment Area, and

**WHEREAS**, Neglia prepared a redevelopment plan for the Redevelopment Area, entitled "Theater District Redevelopment Plan Area Sylvan-Walkway/Spring Dell/Glen Road/Orient Way & Ettrick Terrace Parking Area" (the "Redevelopment Plan"); and

**WHEREAS**, the Mayor and Council now desire to refer the proposed Redevelopment


Plan to the Borough Planning Board for its review and comment, in accordance with *N.J.S.A. 40A:12A-7* of the Redevelopment Law.

**NOW THEREFORE BE IT RESOLVED** by the Mayor and Council of the Borough of Rutherford, as follows:

1. The aforementioned recitals are incorporated herein as though fully set forth at length.
2. The Mayor and Council hereby refer the Redevelopment Plan to the Planning Board for review and recommendation in accordance with the requirements of *N.J.S.A. 40A:12A-7(e)*.
3. The Planning Board is hereby authorized and directed to prepare a report of its recommendations (the "Planning Board Report") to the Redevelopment Plan within forty-five (45) days of the date hereof in accordance with the requirements set forth in the Redevelopment Law.
4. The Clerk of the Borough shall forward a copy of this Resolution and the Redevelopment Plan to the Planning Board for review pursuant to *N.J.S.A. 40A:12A-7(e)*.
5. This resolution shall take effect immediately.

Vote Record – Resolution No. 201-2020					
		Yes/Aye	No/Nay	Abstain	Absent
McGowan		<input checked="" type="checkbox"/>	<input type="checkbox"/>	<input type="checkbox"/>	<input type="checkbox"/>
Narucki		<input checked="" type="checkbox"/>	<input type="checkbox"/>	<input type="checkbox"/>	<input type="checkbox"/>
Begg-Roberson		<input type="checkbox"/>	<input checked="" type="checkbox"/>	<input type="checkbox"/>	<input type="checkbox"/>
Guzman		<input type="checkbox"/>	<input type="checkbox"/>	<input type="checkbox"/>	<input checked="" type="checkbox"/>
Goldsack		<input checked="" type="checkbox"/>	<input type="checkbox"/>	<input type="checkbox"/>	<input type="checkbox"/>
Mullahey		<input checked="" type="checkbox"/>	<input type="checkbox"/>	<input type="checkbox"/>	<input type="checkbox"/>
Mayor Nunziato – tie only		<input type="checkbox"/>	<input type="checkbox"/>	<input type="checkbox"/>	<input type="checkbox"/>

I hereby certify that this is a true and exact copy of the resolution adopted by the Mayor and Council of the Borough of Rutherford on the 14<sup>th</sup> day of December 2020

  
 Margaret M. Scanlon, Borough Clerk

Prepared For:

Borough of Rutherford

176 Park Avenue

Rutherford, New Jersey 07070

# 2020

Theater District Redevelopment Plan

Area A

Sylvan-Walkway/Spring Dell/Glen

Road/Orient Way & Ettrick Terrace Parking

Area

BOROUGH OF RUTHERFORD



Prepared By:

Neglia Engineering Associates

34 Park Avenue, Lyndhurst NJ 07071



**Theater District Redevelopment Plan**  
**Area A**  
**Sylvan-Walkway/Spring Dell/Glen**  
**Road/Orient Way & Ettrick Terrace Parking**  
**Area**

Prepared for:

Borough of Rutherford  
Bergen County, New Jersey

December 2020

Prepared by

Neglia Engineering Associates  
34 Park Avenue, Lyndhurst, NJ 07071

The original of this report was signed and sealed in accordance with Chapter 41 of Title 13 of the State Board of Professional Planners

---

Anthony Kurus, P.E., P.P.  
NJ Planning License No. 6145

<b>TABLE OF CONTENTS</b>	<b>PAGE</b>
1. INTRODUCTION	3
A. BASIS FOR THE PLAN	3
B. PURPOSE/VISION	3
C. NOTE ON PLAN TERMINOLOGY	3
D. DEFINITIONS	4
2. CONTEXT	4
A. SURROUNDING AREA CONTEXT	4
B. RELATIONSHIP TO MASTER PLAN AND LOCAL GOALS AND OBJECTIVES	4
C. RELATIONSHIP TO ZONING ORDINANCE	5
3. USE AND BULK REGULATIONS	5
A. PERMITTED USES	5
B. AREA A SECTION BULK REGULATIONS	6
4. BUILDING AND SITE DESIGN	8
A. LANDSCAPING, BUFFERS, AND OPEN SPACE	8
B. LIGHTING	8
C. SIDEWALKS	9
D. RECYCLING AND REFUSE AREAS	10
E. SIGNAGE	10
F. UTILITIES	10
G. BUILDING FAÇADE DESIGN	10
H. GREEN DESIGN ELEMENTS AND SUSTAINABILITY	10
5. PLAN CONSISTENCY REVIEW	11
A. RELATIONSHIP TO MASTER PLANS OF ADJACENT MUNICIPALITIES	11
B. RELATIONSHIP TO THE BERGEN COUNTY MASTER PLAN	11
C. RELATIONSHIP TO THE STATE DEVELOPMENT AND REDEVELOPMENT PLAN	12
6. REDEVELOPMENT ACTIONS	13
A. OUTLINE OF PROPOSED ACTIONS	14
B. PROPERTIES TO BE ACQUIRED	14
C. OTHER ACTIONS	14
7. GENERAL PROVISIONS	15
A. EASEMENTS	15
B. SITE PLAN AND SUBDIVISION REVIEW	15
C. IMPACTS FROM CONSTRUCTION	15
D. APPROVALS BY OTHER AGENCIES	15

<b><u>TABLE OF CONTENTS (continued)</u></b>	<b><u>PAGE</u></b>
E. NON-DISCRIMINATION PROVISIONS	15
F. DURATION OF THE PLAN	15
G. DEVIATION REQUESTS	15
H. ESCROWS	15
I. INFRASTRUCTURE	15
J. REDEVELOPER'S AGREEMENT	16
8. OTHER PROVISIONS	17
9. PROCEDURE FOR AMENDING THE APPROVED PLAN	18

**RESOLUTION NO. 182-2016**

Theater District Referral to the Planning Board

**LIST OF FIGURES**

FIGURE 1C: REDEVELOPMENT AREA CONTEXT MAP

FIGURE 1D: TAX MAP

**Public Session I and II**

## **1. INTRODUCTION**

### **A. BASIS FOR THE PLAN**

This Redevelopment Plan has been prepared for an area comprised of twenty-four (24) tax lots, totaling 3.43 +/- acres within the Borough of Rutherford Bergen County, NJ (the "Redevelopment Area") as per the latest Borough Tax Maps.

The subject area has been designated by the Borough of Rutherford as the Theater District by way of Resolution 182-2016 (Appended for reference) that includes to the following Blocks and Lots:

Block 128      Lots 1, 2.01, 2.02, 2.03, and 5

Block 145      Lots 10 and 10.01

Block 146      Lots 1, 1.02, 2 ,3 ,4 and 5

Block 147      Lots 1, 4, 9, 10, 14, 15, 16, 17.02, 19.01, 20 and 21

The Redevelopment Plan will be described and separated into two sections based on the geographic groupings of properties on separate blocks and the interdependence to provide for parking with the Williams Center as the important aspect of the Redevelopment Area.

#### **Area A**

The primary Williams Center Area is comprised of:

Block 147      Lots 1, 4, 9, 10, 14, 15, 16, 17.02, 19.01, 20 and 21 (1.964 Acres)

The ancillary parking area is located on Ettrick Terrace and is designated as:

Block 145      Lots 10 and 10.01 (0.746 Acres)

The total Area A portion would consist of approximately 2.69 Acres of the 3.43 Acreage of the Theater District Redevelopment Area.

Please see attached Figures to review the Redevelopment Area.

#### **Area B**

Area B includes the remaining 0.74 Theater District and comprised of the following Blocks and Lots:

Block 128      Lots 1, 2.01, 2.02, 2.03, and 5

Block 146      Lots 1, 1.02, 2 ,3 ,4 and 5

The Borough of Rutherford Borough Council has determined by resolution that the area qualified as an “area in need of redevelopment” in accordance with the criteria specified in the New Jersey Local Redevelopment Housing Law (LRHL) at N.J.S.A. 40A-12A-5. This Redevelopment Plan has been prepared to provide the development regulations and other standards to guide in the redevelopment of the Redevelopment Area.

**B.      *PURPOSE/VISION***

The Redevelopment Plan sets standards for construction of buildings and other improvements in the Redevelopment Area. The Redevelopment Plan is intended to promote the creation of a revamped Theater Space with new multi-family housing, mixed use with multi-family housing and boutique hotel use in accordance with a comprehensive plan that takes advantage of the Borough’s proximity to the train station and access to mass transit and integrates the development with the surrounding neighborhood through building scale, location, pathways, and landscaping to provide new residential options and new businesses in the Borough of Rutherford.

**Public Input Sessions:**

The Borough of Rutherford had conducted two public input sessions of which feedback sheets were solicited and collected and attached for reference. There was wide range of opinions offered at the input sessions. We note that the following was recurring theme distilled from the input sessions held in October at Borough Hall and in January at the Williams Center

- An adaptable theater for the performing arts is desirable
- Movie Theater use should go forward
- Public gathering area with liquor license desirable
- Parking for the theater space should be convenient
- The Williams Center is cherished community asset
- Recognition that there will be changes coming to the Williams Center
- Future use should be complimentary to the Rutherford Downtown businesses

**C.      *NOTES ON PLAN TERMINOLGY***

For the purposes of this Redevelopment Plan, a conscious distinction is made in the regulations between “shall” and “should.”

- “Shall” means that a developer is required to comply with the specific regulation, without any deviation.
- “Should” means that a developer is encouraged to comply but is not required to do so.

## **D. DEFINITIONS**

The definitions set forth in the Zoning and Land Use Regulations of the Borough of Rutherford shall apply to this Redevelopment Plan. If a term used in this Redevelopment Plan is not defined in the Zoning Ordinance of the Borough of Rutherford, the definition in the Municipal Land Use Law or the Local Redevelopment and Housing Law shall apply.

## **2. CONTEXT**

### **A. SURROUNDING AREA CONTEXT**

The Redevelopment Area includes 24 tax lots within Blocks 128, 145, 146 and 147 as identified on the official tax maps of the Borough of Rutherford. The Redevelopment Area A is described as Block 147 encompassing the Williams Center, the Verizon Building and a mix of retail and residential uses on Glen Road. The associated parking area is on Ettrick Terrace and located on Block 145

The Redevelopment Area's locational context within the Borough is shown on Figure 1.C The Redevelopment Area in relation to the official Borough Tax Maps is shown on Figure 1D.

### **B. RELATIONSHIP TO MASTER PLAN AND LOCAL GOALS AND OBJECTIVES**

The 2007 Master Plan was Rutherford's first comprehensive planning update in 30 years. The Plan includes a myriad of components including general planning objectives, land use elements, economic development planning, historic preservation, and circulation elements. Together these components establish the foundation for the Borough's policy, regulatory and investment decisions, and serve as an alternative to site-by-site decision-making processes. The Plan brought forth the goal to capitalize on the downtown's growing role as a transportation hub and provide for an attractive, vibrant and easily accessible downtown that will support quality mixed-use and business enterprises that contribute to the Borough's economic base and quality of life. It also set land use objectives to encourage a mix of quality commercial uses, retail, entertainment, dining, and upper story residences in the downtown area to create vibrancy and to serve local and regional markets.

The 2018 Master Plan Reexamination Report reiterated that the downtown should be a vibrant hub that capitalizes on the NJTRANSIT connection to the north.

Another land use objective was to identify appropriate boundaries, land uses and standards for the B-1, B-2, and B-3 districts particularly for transitional areas separating the business districts from adjoining residential neighborhoods.

This Redevelopment Plan is generally consistent with the above goals and recommendations of

the Master Plan.

### **C. RELATIONSHIP TO ZONING ORDINANCE**

This Redevelopment Plan shall supersede all provisions of the Zoning Ordinance of the Borough of Rutherford regulating development in the Redevelopment Area. In any situation where zoning issues are not specifically addressed herein, the Borough of Rutherford Zoning Ordinance shall be applicable. Final adoption of this Plan by the Borough Council of the Borough of Rutherford shall be considered an amendment of the Borough of Rutherford Zoning Map.

### **3. USE AND BULK REGULATIONS**

Development in the Redevelopment Area shall be regulated by the requirements of this chapter. The underlying zoning districts for the Redevelopment Area A are the B-3 Three Story Office-Retail District, B1 Three Story Office District and the R4 Multi-Family (5-stories max) residential district.

#### **A. PERMITTED USES B3**

##### **1. Principal permitted uses**

The following uses, or any combination thereof, are permitted:

- a. Residential Multi-Family Apartments;
- b. Townhouses
- c. Senior citizen housing;

The following uses, or any combination thereof, are also permitted, mixed with residential multi-family building:

- d. Retail and commercial trade / Restaurant;
- e. Banks and financial institutions;
- f. Professional, business, and administrative offices;
- g. Accessory and supportive uses that are customarily incidental to a principal permitted use;

##### **2. Permitted Accessory Uses:**

1. Parking structures;
2. Pedestrian Plazas, Courtyards, Patios with Pools
3. Rooftop Passive Recreational Uses;
4. Landscaped areas;
5. Natural areas;
6. Open Space areas;
7. Pedestrian walkways;

#### **B. PERMITTED USES B1**

1. Business offices, including employment agencies, medical or dental clinics and laboratories, photographers' or artists' studios and galleries, schools for music or dance, telephone offices, travel bureaus and ticket offices
2. Banks and financial institutions, excluding drive-in facilities
3. Professional offices limited to architects, dentists, doctors, engineers, insurance brokers, lawyers, real estate agents or similar professional uses
4. Any other similar use which is in keeping with the described character of the district and in harmony with surrounding uses as determined by the Planning Board
5. Public facilities

***C. PERMITTED USES R4***

1. Single-family detached dwellings
2. 2-family dwellings
3. Garden apartment multifamily dwellings
4. Multifamily dwellings
5. Parks, playgrounds
6. Public facilities
7. Schools

***D. AREA A WILLAMS CENTER & PARKING, YARD, BULK AND PARKING REGULATIONS***

**a. Hotel Use**

- |   |   |
|---|---|
| 1) Minimum lot area:  | 1.9 acres (including adjacent parking area)         |
| 2) Maximum building coverage:                                     | 90%   |
| 3) Maximum impervious coverage:                                   | 90%   |
| 4) Maximum Building height:                                       | Seven (7) Stories/85 feet                           |
| 5) Maximum Height Extension of Parapets & Architectural Elements: | 10 feet max   |
| 6) Minimum front yard setback:                                    | none  |
| 7) Minimum side yard setback:                                     | none  |
| 8) Minimum rear yard setback:                                     | none  |
| 9) Residential Zone Setback:                                      | 20 feet for the first floor;<br>20 feet to parking; |
| 10) Maximum Density   | 100 Units-Rooms                                     |
| 11) Parking requirement for Hotel Use                             |   |

One space for guest sleeping room plus one space per two employees and plus the general requirements for a restaurant use. (if the development entity can establish lower parking calculations and the Borough finds them acceptable then a negotiated payment for parking improvements elsewhere for the difference could be applied)



12) Open Space/Outdoor Recreational Area 10 percent

- a. Open Space and Outdoor Recreation shall include passive recreation areas that include but are not limited to the following, at and above grade terraces, pedestrian plazas, landscaped areas, pool, resident gym, community garden, etc.

b. Multifamily Use

1. Minimum lot area: 1.9 acres (including adjacent parking)
2. Maximum building coverage: 90%
3. Maximum impervious coverage: 90%
4. Maximum Building height (with setbacks): Seven (7) Stories/ 85 feet<sup>(1)</sup>
5. Maximum Height Extension of Parapets &
6. Architectural Elements: 10 feet max
7. Minimum front yard setback: none
8. Minimum side yard setback: none
9. Minimum rear yard setback: none
10. Maximum Density 40 Units
11. Bedroom Distribution - No more than 45% of the project shall include 2 bedrooms. The remainder of the project may include studios, and 1 bedrooms. **3 Bedroom units are prohibited for market rate units.**
12. Parking requirement for residential
  - i. Multi-family apartments 1.3 spaces per unit with offset fee charge for parking rate below 1.5 spaces per dwelling unit<sup>(1)</sup>
13. Open Space/Outdoor Recreational Area 10 percent

c. Performing Arts Theater Use

1. Located at street level in residential multifamily apartments and the hotel use.
2. Performing Arts Theater Use is to meet the current theater design standards for: performing arts, live music, equity theatrical productions, and movie screenings
3. Seat Capacity
  - i. 250 seat minimum, flexible layout for a variety of productions
  - ii. Lobby/concessions/restrooms
  - iii. Overall Room Dimensions: 50'w x 65'l x 25' clear overhead height. Stage area within room: 25' x 50'
  - iv. Backstage: Men/Women Chorus dressing rooms for 16 total; Star dressing room with toilet/shower facilities; Green room, kitchenette, storage; general restrooms/showers
  - v. Dimmer and AV rack rooms

- vi. Control booth
- vii. Stage lighting system with integrated house/stage dimming
- viii. Permanent AV system with DCI system and surround sound for movies
- ix. Entire floor should be sprung for dance and other similar events

4. Parking is per the Borough requirement of (one) 1 parking space per four (4) seats.

*Examples: Avenel Arts Center, Woodbridge, NJ; Little Haiti Cultural Center, Miami, FL; Hamilton Stage, Rahway, NJ*

- d. Retail/Commercial/Restaurant/Banks/Office/Licensed Liquor Establishments
  - 1) Located at street level in residential multifamily apartments
  - 2) All other bulk requirements established in subsection a. above shall apply
  - 3) Licensed liquor would be permitted as allowed by the State Statutes for theater seat minimums.
  - 4) Parking for uses other than proposed residential uses listed herein shall be as specified for the underlying zone in accordance with the individual zone district regulations, Article IV 131-7A, table of General Use Regulations.

e. Performing Arts Theater Use with The Newman Theater bonus:

The intent of section e is to incentivize a redevelopment entity to preserve and restore The Newman Theater for resumption of the theater use.

- a. Seat capacity as is at 650 seats and in lieu of the seat 300 seat minimum
- b. Parking in the event that the redevelopment entity preserves the Newman Center then parking would be per the following:
  - i. No parking would be required for the first 300 seats thereafter parking would be required for the remaining 350 seats which equates to 90 spaces.
- c. The preservation of The Newman Theater provides the following incentives for the Hotel Use:
  - i. The number of rooms would be increased to 130 rooms
  - ii. The number of floors would increase to 9 stories with maximum height of 100 feet (not including a potential amenities level).
- d. The preservation of The Newman Theater provides the following incentives for the Multi-Family Use:

- i. The number of units would increase from 40 to 65
- ii. The number of floors would increase to 9 stories with maximum height of 100 feet (not including a potential amenities level)

#### Theater District Area A, Yard, and Bulk Requirement Notes

1. This deviation from the New Jersey Residential Site Improvement Standards is warranted due to the Redevelopment Area's accessibility to transit service and the presence of stores and services within a reasonable walking distance.
  - a. The redevelopment entity will contribute a minimum of \$25,000.00 per parking space(s) not provided under the 1.5 parking space per dwelling unit. The parking contribution will be subject to negotiation with the Borough of Rutherford.
2. Open Space and Outdoor Recreation shall include passive recreation areas that include but are not limited to the following, at and above grade terraces, pedestrian plazas, landscaped areas, pool, resident gym, community garden, etc.
3. Redevelopment plan shall maintain sight distance at all street intersections and driveways in accordance with Bergen County sight distance criteria

#### **4. BUILDING AND SITE DESIGN**

##### **A. LANDSCAPING, BUFFERS, AND OPEN SPACE**

All portions of the Redevelopment Area not devoted to buildings, surface parking areas, driveways or sidewalks shall be landscaped. On properties to be developed, the total landscaped area shall not be less than 10 percent of the overall site area.

Street trees shall be provided along the existing street frontages of the Redevelopment Area.

Foundation plantings, including trees and shrubs, shall be provided at the base of each building on the side of the front facades in the area between the building and the pedestrian walkways. Foundation plantings should also be provided along other portions of buildings where possible.

Buffer areas are required along lot and street lines of all lots within the Redevelopment Area where said property lines or the center line of adjacent streets abut residential uses or residential zoning district lines. Each permitted use shall provide and maintain attractively landscaped grounds and suitable screening in order to safeguard the character of adjacent districts. The width of the buffer area shall be 20 feet. Buffer areas shall be measured horizontally and be either perpendicular to straight lot and street lines or radial to curved lot and street lines. Buffer areas shall be maintained and kept clear of all debris, rubbish, weeds and tall grass. No structure, activity, storage of materials or parking of vehicles shall be permitted in the buffer area, and all buffer areas shall consist of dense planting, evergreen bushes, deciduous shrubs, deciduous trees, earthen berms, grass, ground cover or fences or any combination thereof deemed sufficient to provide adequate buffering. All buffer areas shall meet the following requirements:

- Plant materials used in screen planting shall be at least six feet in height when planted and be of such density that all the glare of automobile headlights emitted from the premises are obscured throughout the full course of the year. The plant materials shall be of a species common to the area, be of nursery stock and shall be free of insects and disease.
- Buffer areas shall be permanently maintained, and plant material which does not live shall be replaced within one year or one growing season.
- The screen planting shall be so placed that at maturity the plant material will be no closer than three feet from any street or property line.
- Buffer areas should be properly irrigated through the use of a permanent, automatic irrigation system.
- The buffer area shall not be broken unless specifically approved by the Planning Board or Board of Adjustment.

The redevelopment project may include, but is not limited to, the following open space and amenities as accessory uses: a club room, exercise and health area, business office area, storage, and similar non-residential uses designed to support the residential uses.

1. Courtyards and above grade terraces shall be attractively and uniformly designed with plantings, furniture, lighting, and hardscape improvements.
2. Open space and outdoor recreation, which may include at grade courtyards, and other elements as designed on a Landscape Plan prepared by a Licensed Landscape Architect, shall be provided in accordance with the Bulk Requirements.

The Redeveloper will prepare a landscaping and open space plan for review by the Planning Board specifically addressing and demonstrating how each of the objectives of this redevelopment plan will be achieved.

#### **B. LIGHTING**

Adequate lighting shall be provided for all parking areas and pedestrian walkways. All lighting shall comply with Section 131-13 of the Borough of Rutherford Zoning Ordinance, which sets forth the lighting and design standards for off-street parking areas and walkways. Namely, all lighting shall be installed such that it will not be visible from neighboring properties through the proper design of lighting intensity and proposed light shielding. The use of Dark Sky Compliant, full cut-off, LED fixtures with shielding and backlight control is recommended where the Redevelopment Area abuts the residential zoning district. All proposed lighting is subject to review by the Borough and its professionals.

**C. SIDEWALKS, PEDESTRIAN ACCESS AND STREETScape IMPROVEMENTS**

The Redevelopment Plan shall include streetscape improvements aimed at providing adequate pedestrian connections both within and around the site. This Redevelopment Plan presents the opportunity to create pedestrian walking paths within the site to serve residents, as well as an improved streetscape at the perimeter of the site to serve the neighborhood as a whole, that all serve to promote safety and walkability in the area. Streetscapes shall be attractively and uniformly designed with pavement, plantings, and lighting. Streetscape Improvement Plans shall be designed by a Licensed Landscape Architect and shall encompass all street frontages. The Streetscape Improvement Plans shall be submitted as part of the site plan drawings.

Sidewalks shall be provided along all public streets, and shall have a minimum width of six feet.

An interior network of sidewalks and pedestrian facilities shall be provided in order to facilitate safe pedestrian access throughout the site, parking areas and public sidewalks. The minimum width of interior sidewalks shall be four (4) feet clear (where there is no head on parking) and (6) feet where there is head on parking.

**D. RECYCLING AND REFUSE AREAS**

One or more designated areas shall be provided for the storage of recyclables and refuse. Such areas shall be located within a building or enclosure.

**E. SIGNAGE**

For sites in the Redevelopment Area, one (1) free-standing monument sign measuring a maximum of five (5) feet in height shall be permitted at any entrance driveway to a site. Other signage regulations shall be governed by Section 131-18 of the Borough of Rutherford Zoning Ordinance. A unified design theme shall be provided for identification signs and directional signs throughout the site, which integrates the architectural design, colors and/or materials of the primary structure.

**F. UTILITIES**

All new utility distribution lines and utility service connections from such lines to buildings in the Redevelopment Area shall be located underground. To the extent possible, existing utility lines should also be relocated underground. Remote readers for all utilities, in lieu of external location of the actual metering devices, are preferred.

**G. BUILDING FACADE DESIGN**

Buildings with expansive blank walls facing the public right of way are prohibited. Large horizontal buildings shall be broken into segments having vertical orientation. Architectural elements and

design variation, including building offsets, shall be integrated to preclude a continuous uninterrupted facade.

Side and rear building elevations should receive architectural treatments comparable to front facades when visible from a public right of way.

#### ***H. GREEN DESIGN ELEMENTS AND SUSTAINABILITY***

Any measures taken during demolition and reconstruction are encouraged to incorporate principles of green building into all aspects of the project design. Green building design goals include reduced energy consumption through the use of energy efficient products, reduced water consumption through the use of water efficient fixtures and produces, the use of sustainable and renewable building products and an overall design that is environmentally conscious.

As part of this Redevelopment Plan, it is encouraged that “green” development standards are incorporated and that the project is designed in conformance with the Leadership in Energy and Environmental Design (LEED) Green Building Rating System. It is not a requirement that this project obtain LEED certification, however it is recommended that this redevelopment project is designed to satisfy a number of the goals and objectives of the LEED rating system. Likewise, it is encouraged that the project reduces impervious surface areas and encourages the use of “green” roofs, as well as encourages a transit, pedestrian, bicycle-friendly development on the site. The minimum required bicycle parking shall be as 0.25 spaces per residential unit and 0.25 spaces per 1,000 sf of non-residential/commercial building area.

### **5 PLAN CONSISTENCY REVIEW**

#### ***A. RELATIONSHIP TO MASTER PLANS OF ADJACENT MUNICIPALITIES***

This Redevelopment Plan provides for the redevelopment of previously developed sites in an area already served by infrastructure and transit. The only municipality within close proximity to the Redevelopment Area is the Borough of East Rutherford. The Redevelopment Area is separated from the Borough of East Rutherford by the existing Railroad Right of Way. The adjacent development to the east in the Borough of East Rutherford is characterized as mixed use with multi-family housing and retail commercial uses. This Redevelopment Plan will be consistent with the development patterns of adjacent municipalities.

#### ***B. RELATIONSHIP TO THE BERGEN COUNTY MASTER PLAN***

The May 2011 Visioning Component of the Bergen County Master Plan explains that because Bergen County is a mature county in terms of its development pattern, future growth will need to primarily occur through redevelopment. This report indicates that underutilized lands with

available transit service are prime areas that may benefit from redevelopment. The general objectives of the County Master Plan are as follows:

1. To protect the health, safety and welfare of Bergen County residents.
2. To improve the overall quality of life in Bergen County.
3. To provide for the economic revitalization of the County's commercial and industrial base.
4. To preserve the character of existing well established neighborhoods.
5. To provide a safe and efficient transportation system.
6. To increase the tax base.
7. To expand recreational opportunities for County residents.
8. To preserve and protect the natural environment.
9. To preserve historic sites and cultural resources throughout the County.

The overall objectives and policies of this Redevelopment Plan are consistent with these goals.

### ***C. RELATIONSHIP TO THE STATE DEVELOPMENT AND REDEVELOPMENT PLAN (SDRP)***

The New Jersey State Development and Redevelopment Plan (SDRP) was originally adopted in 1992. The purpose of the SDRP according to the State Planning Act at N.J.S.A. 52:18A-200(f) is to:

“Coordinate planning activities and establish Statewide planning objectives in the following areas: land use, housing, economic development, transportation, natural resource conservation, agriculture and farmland retention, recreation, urban and suburban redevelopment, historic preservation, public facilities and services, and intergovernmental coordination.”

A revised version of the plan was adopted by the State Planning Commission in 2001. While required by the State Planning Act to be revised and re-adopted every three years, the SDRP has only been readopted once during the 23 years since its original adoption. A new State Strategic Plan (SSP) has been proposed as the revision to the 2001 SDRP but has not been adopted as of late 2014.

This Redevelopment Plan is consistent with the SDRP and the draft SSP, as it represents the smart growth principles set forth and detailed in both documents. In particular, this Redevelopment Plan promotes the redevelopment and reuse of previously developed properties in a previously developed area well served by infrastructure and transit. This Redevelopment Plan therefore furthers the goals, strategies and policies of the SDRP and the proposed SSP.

## **6. REDEVELOPMENT ACTIONS**

### **A. OUTLINE OF PROPOSED ACTIONS**

#### **1) Demolition**

It is anticipated that sites in the Redevelopment Area will be cleared of existing buildings, parking lots and other improvements including any vegetation. The exception to site clearing is the design intent to This Redevelopment Plan proposes a significant change in use over the current conditions, and there is no reason to retain any of the existing structures or vegetation.

#### **2) New Construction and Environmental Remediation**

Construction of new structures and other improvements will take place as proposed in Chapters 3 and 4 of this Redevelopment Plan. Environmental remediation would take place as necessary to effectuate the plan. Infrastructure will be constructed as determined by the Borough's professional consultants for the project. The redeveloper(s) must adhere to the overall parameters for development presented in Chapters 3 and 4 of this Plan.

#### **3) Redeveloper's Agreement**

Once a redeveloper is selected, the redeveloper(s) will be required to enter into a redeveloper's agreement with the Borough that stipulates the precise nature and extent of the improvements to be made and their timing and phasing as permitted therein.

### **B. PROPERTIES TO BE ACQUIRED**

Although not anticipated, property acquisition may be undertaken by the Borough of Rutherford to complete the redevelopment project.

### **C. OTHER ACTIONS**

In addition to the demolition and new construction described above, the Borough Council may undertake other actions to further the goals of this plan. These actions may include, but shall not be limited to: (1) provisions for public infrastructure necessary to service new development; (2) environmental remediation; (3) vacation of public streets, utility easements and other easements and rights of way as may be necessary for redevelopment. See subsection 7 I. of this plan for requirements for the provision of infrastructure to serve the Redevelopment Area.

In order to provide additional recreation facilities and open space for residents of new housing created in the Redevelopment Area, the redeveloper(s) shall create adequate facilities on site and/or contribute to the creation of such facilities in the vicinity of the Redevelopment Area, as determined by the Borough Council.



## **7. GENERAL PROVISIONS**

### ***A. EASEMENTS***

No building shall be constructed over a public easement in the Redevelopment Area without prior written approval of the Engineer of the Borough of Rutherford.

### ***B. SITE PLAN AND SUBDIVISION REVIEW***

Prior to commencement of construction, a site plan for the construction and/or rehabilitation of improvements within the Redevelopment Area, prepared in accordance with the requirements of the Municipal Land Use Law (N.J.S.A. 40:55D-1 et seq.), shall be submitted by the redeveloper(s) for review and approval by the Borough of Rutherford Municipal Land Use Board.

Any subdivision or consolidation of lots and parcels of land within the Redevelopment Area shall be in accordance with the requirements of this Redevelopment Plan and the subdivision ordinance of the Borough of Rutherford, except that where this Redevelopment Plan contains provisions that differ from those in the subdivision ordinance, this plan shall prevail.

### ***C. IMPACTS FROM CONSTRUCTION***

The redeveloper(s) shall make every effort to minimize impacts from construction and other redevelopment actions on existing uses, parking and circulation patterns in the vicinity of the Redevelopment Area. The redeveloper(s) shall work with the Borough of Rutherford to develop a plan for staging of equipment, vehicles and materials and/or for the parking of employee vehicles in such locations to minimize impacts on the residential communities to the east and south of the site.

### ***D. APPROVALS BY OTHER AGENCIES***

The redeveloper(s) shall be required to provide the Borough with copies of all permit applications made to federal, state and county agencies upon filing such applications, as will be required by the redeveloper's agreement to be executed between the redeveloper(s) and the Borough.

### ***E. NON-DISCRIMINATION PROVISIONS***

No covenant, lease, conveyance or other instrument shall be affected or executed by the Borough Council or by a developer or any of his successors or assignees, whereby land within the Redevelopment Area is restricted by the Borough Council, or the developer, upon the basis of race, creed, color, or national origin in the sale, lease, use or occupancy thereof. Appropriate covenants, running with the land forever, will prohibit such restrictions and shall be included in the disposition instruments. There shall be no restrictions of occupancy or use of any part of the Redevelopment Area on the basis of race, creed, color or national origin.

#### ***F. DURATION OF THE PLAN***

The provisions of this Plan specifying the redevelopment of the Redevelopment Area and the requirements and restrictions with respect thereto shall be in effect for a period of 30 years from the date of approval of this plan by the Borough Council.

#### ***G. DEVIATION REQUESTS***

The Borough of Rutherford Planning Board may grant deviations from the regulations contained within this Redevelopment Plan where, by reason of exceptional narrowness, shallowness or shape of a specific piece of property, or by reason of exceptional topographic conditions, pre-existing structures or physical features uniquely affecting a specific piece of property, the strict application of any area, yard, bulk or design objective or regulation adopted pursuant to this Redevelopment Plan, would result in peculiar practical difficulties to, or exceptional and undue hardship upon, the developer of such property. The Borough of Rutherford Planning Board may also grant such relief in an application relating to a specific piece of property where the purposes of this Redevelopment Plan would be advanced by a deviation from the strict requirements of this Plan and the benefits of the deviation would outweigh any detriments. No relief may be granted under the terms of this section unless such deviation or relief can be granted without substantial detriment to the public good and without substantial impairment of the intent and purpose of the Redevelopment Plan. An application for a deviation from the requirements of this Redevelopment Plan shall provide public notice of such application in accord with the requirements of public notice as set forth in N.J.S.A. 40:55D-12a and b.

Notwithstanding the above, any changes to the uses permitted in the Redevelopment Area or changes to the bulk requirements listed in Chapter 3 of this Redevelopment Plan shall be permitted only by means of an amendment of the Redevelopment Plan by the Borough governing body, and only upon a finding that such deviation be would be consistent with and the furtherance of the goals and objectives of this Plan.

#### ***H. ESCROWS***

The redeveloper(s) shall be responsible to post sufficient escrows to cover any and all costs of the professional consultants retained by the Borough to review the proposed redevelopment project and advise the Township on any and all aspects of the redevelopment process.

#### ***I. INFRASTRUCTURE***

The redeveloper(s), at its cost and expense, shall provide all necessary engineering and traffic studies for, and construct or install all on- and off-site municipal infrastructure improvements and capacity enhancements or upgrades required in connection with the provision of water, sanitary sewer, and stormwater sewer service to the project, in addition to all required tie-in or connection fees. The redeveloper(s) shall also be responsible for providing, at the redeveloper's cost and expense, all sidewalks, curbs, street trees, street lighting and its pro rata share of on- and off-site traffic controls and road improvements for the project or required as a result of the

impacts of the project.

***J. REDEVELOPER'S AGREEMENT***

The Borough and the redeveloper(s) shall enter into a redeveloper's agreement as permitted by the LRHL at N.J.S.A. 40A:12A-9 either prior to submission of any site plan application to the Planning Board or as an express condition of any site plan approval by the Planning Board. The redeveloper's agreement shall contain the terms, conditions, specifications, and a description of required performance guarantees (such as performance bonds or other acceptable performance security) pertaining to redeveloper's obligation to provide the infrastructure and improvements required for the project.

## 8. OTHER PROVISIONS

In accordance with N.J.S.A. 40A:12A-1 et seq., known as The Local Redevelopment and Housing Law, the following statements are made:

- The Redevelopment Plan herein has delineated a definite relationship to local objectives as to appropriate land uses, density of population, and improved traffic and public transportation, public utilities, recreation and community facilities and other public improvements. The Plan has laid out various programs and strategies needed to be implemented in order to carry out the objectives of this Plan.
- The Redevelopment Plan lays out the proposed land uses and building requirements for the Redevelopment Area.
- As described in Chapter 2, this Redevelopment Plan is substantially consistent with the Master Plan for the Borough of Rutherford. As described in Chapter 5, the Plan also complies with the goals and objectives of the New Jersey State Development and Redevelopment Plan and the draft State Strategic Plan.
- This Redevelopment Plan shall supersede all provisions of the Zoning Ordinance of the Borough of Rutherford regulating development in the area addressed by this Redevelopment Plan, except where specifically mentioned within the text of this Plan. In all situations where zoning issues are not specifically addressed herein, the Borough of Rutherford Zoning Ordinance shall, however, remain in effect. Final adoption of this Plan by the Borough Council shall be considered an amendment of the Borough of Rutherford Zoning Map.
- If any section, paragraph, division, subdivision, clause or provision of this Redevelopment Plan shall be adjudged by the courts to be invalid, such adjudication shall only apply to the section, paragraph, division, subdivision, clause or provision so judged, and the remainder of this Redevelopment Plan shall be deemed valid and effective.
- If an affordable housing obligation is generated by a proposed project in the Redevelopment Plan Area, then said obligation shall be addressed in the Redevelopment Agreement. Unless otherwise adjudicated, or determined to be legally modified, the affordable housing obligation, if any, shall be provided at a maximum rate of 15% of the total number of residential units. However, the residential density stated within this Redevelopment Plan shall not be altered or in any way modified unless this Redevelopment Plan is amended.

## **9. PROCEDURE FOR AMENDING THE APPROVED PLAN**

This Redevelopment Plan may be amended subject to full compliance with all requirements of all applicable New Jersey state laws. A non-refundable application fee of \$5,000 shall be paid by the party requesting such amendment, unless the request is issued from an agency of the Borough of Rutherford. The party requesting the amendments also shall be required to post an escrow to defray the Borough's costs in connection with the requested amendment. The Borough of Rutherford Borough Council, at its sole discretion, may require the party requesting the amendments to prepare a study of the impact of such amendments, which study must be prepared by a professional planner licensed in the State of New Jersey.